

TOPOGRAPHY

HARRIS COUNTY, TEXAS

W. H. WARD, COUNTY JUDGE

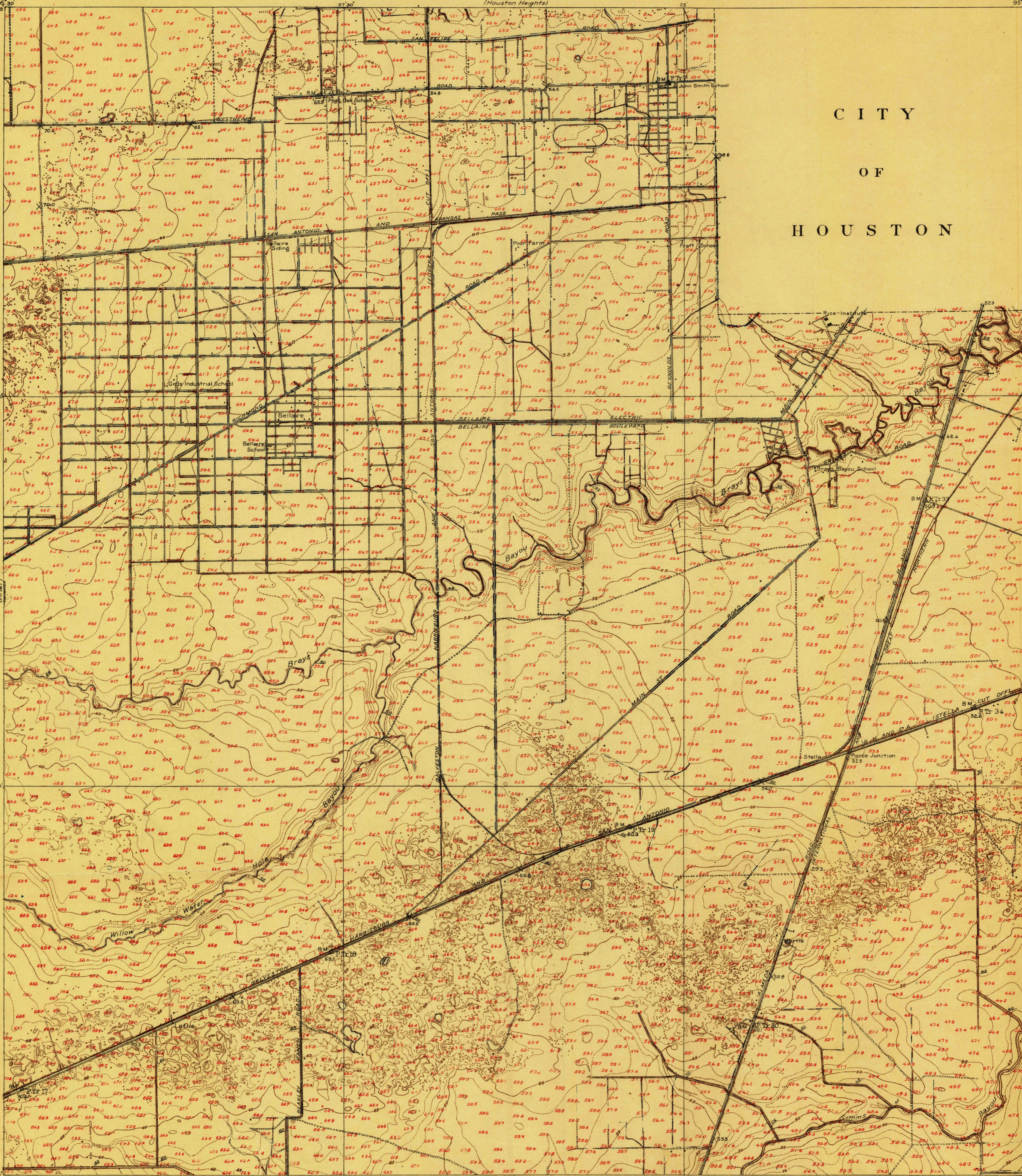
W. H. LLOYD, J. A. SMITH, W. H. KISER, D. BARKER
COUNTY COMMISSIONERS

INSPECTION FILES
TOPOGRAPHY.

TEXAS
HARRIS COUNTY
BELLAIRE QUADRANGLE

DEPARTMENT OF THE INTERIOR
FRANKLIN K. LANE, SECRETARY
U. S. GEOLOGICAL SURVEY
GEORGE OTIS SMITH, DIRECTOR


CITY OF HOUSTON




R. B. Marshall, Chief Geographer
Sledge Tatum, Geographer in charge
Topography by B. A. Jenkins, O. H. Nelson and R. R. Monbeck
Control by E. L. McNair and R. R. Monbeck

Surveyed in 1915

SURVEYED IN COOPERATION WITH HARRIS COUNTY, TEXAS



Scale 1/24000



Contour interval 1 foot
Datum is mean sea level

TRUE NORTH
MAGNETIC NORTH
APPROXIMATE MEAN DECLINATION 1915

BELLAIRE, Texas