

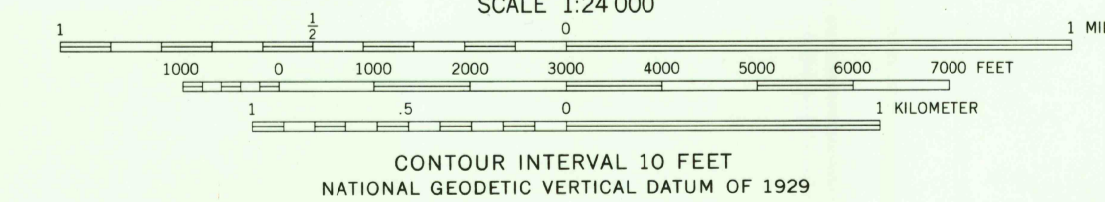
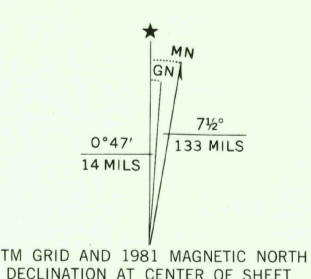


Mapped, edited, and published by the Geological Survey  
Control by USGS and NOS/NOAA

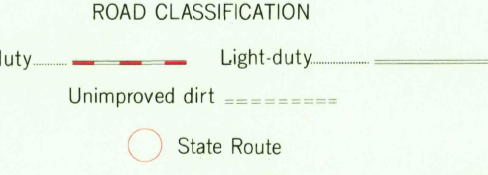
Topography by photogrammetric methods from aerial  
photographs taken 1963. Field checked 1964.  
Polyconic projection. 1927 North American datum  
10,000-foot grid based on Texas coordinate system, central zone and  
south central zone  
1000-meter Universal Transverse Mercator grid ticks,  
zone 14, shown in blue  
Fine red dashed lines indicate selected fence lines

To place on the predicted North American Datum 1983  
move the projection lines 19 meters south and  
27 meters east as shown by dashed corner ticks

Revisions shown in purple and woodland compiled from  
aerial photographs taken 1978 and other source data  
This information not field checked. Map edited 1981



QUADRANGLE LOCATION



THIS MAP COMPLIES WITH NATIONAL MAP ACCURACY STANDARDS  
FOR SALE BY U. S. GEOLOGICAL SURVEY, DENVER, COLORADO 80225, OR RESTON, VIRGINIA 22092  
A FOLDER DESCRIBING TOPOGRAPHIC MAPS AND SYMBOLS IS AVAILABLE ON REQUEST

2997-433

RED ROCK, TEX.  
N2952.5 - W9722.5/7.5  
1964  
PHOTOREVISED 1981  
DMA 6543 IV NW - SERIES Y882

SEP 23 1982

2240

RETURN TO:  
USGS AND HISTORICAL MAP ARCHIVES