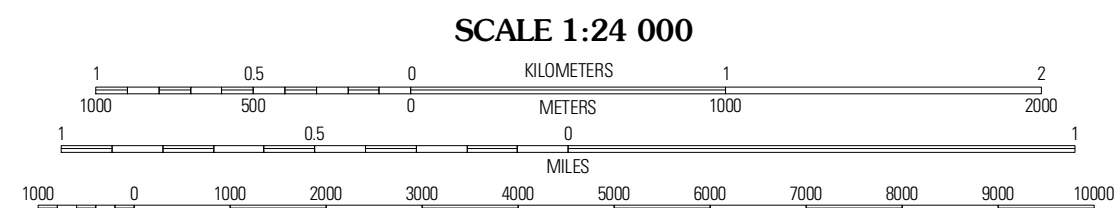





Produced by the United States Geological Survey  
North American Datum of 1983 (NAD83)  
World Geodetic System of 1984 (WGS84) Projection and  
1 000-meter grid; Universal Transverse Mercator, Zone 14S  
10 000-foot ticks; Oklahoma Coordinate System of 1983  
(south zone) and Texas Coordinate System of 1983  
(north central zone)

Imagery.....NAP, May 2008 - July 2008  
Roads.....US Census Bureau TIGER data  
with limited USGS updates, 2004 - 2007  
Names.....GNIS, 2008  
Hydrography.....National Hydrography Dataset, 2008  
Contours.....National Elevation Dataset, 2005



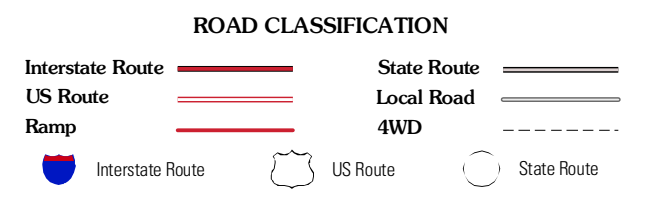
CONTOUR INTERVAL 10 FEET  
NORTH AMERICAN VERTICAL DATUM OF 1988  
This map was produced to conform with version 0.5.10 of the  
draft USGS Standards for 7.5-Minute Quadrangle Maps.  
A metadata file associated with this product is also draft version 0.5.10



QUADRANGLE LOCATION

Walters	Temple	Corum
Taylor	Hooper	Waurika West
Charlie	Petrolia	Irving

ADJOINING 7.5' QUADRANGLES



HOOPER, OK-TX  
2010