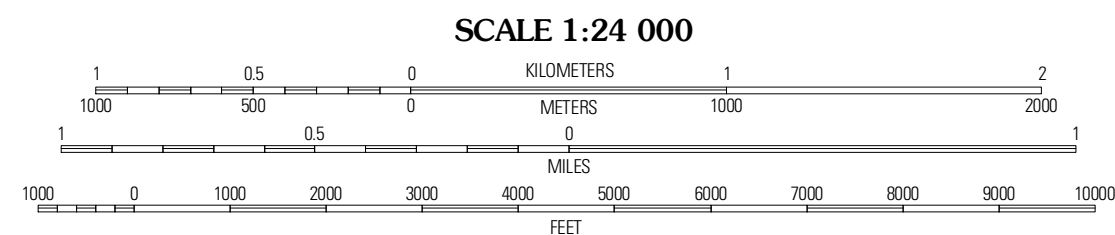



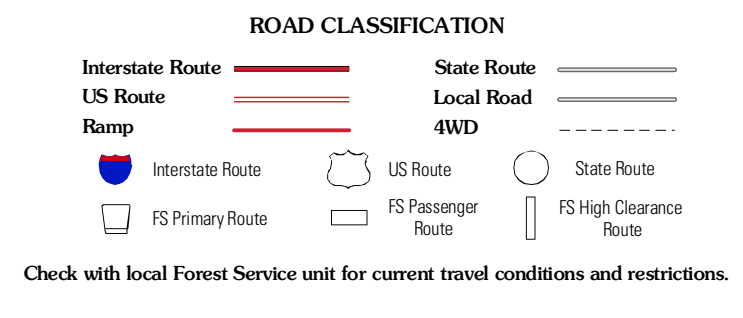
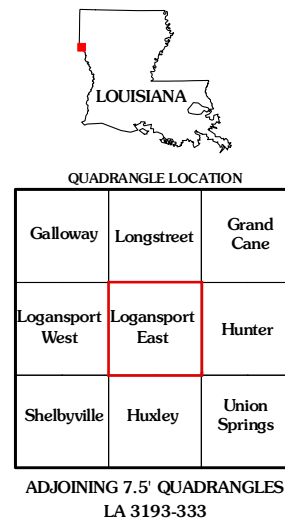


Produced by the United States Geological Survey
North American Datum of 1983 (NAD83)
World Geodetic System of 1984 (WGS84). Projection and
1000-meter grid: Universal Transverse Mercator, Zone 15R
10 000-foot ticks: Louisiana Coordinate System of 1983
(north zone)
and Texas Coordinate System of 1983
(central zone)

Imagery: N.A.P., January 2009
Roads: US Census Bureau TIGER data
with limited USGS updates, 2006 - 2008
Roads within US Forest Service Lands: FS Topo Data
with limited Forest Service updates, 2009
Names: G.N.S., 2008
Hydrography: National Hydrography Dataset, 2009
Contours: National Elevation Dataset, 2003



CONTOUR INTERVAL 10 FEET
NORTH AMERICAN VERTICAL DATUM OF 1988
This map was produced to conform with version 0.5.10 of the
draft USGS Standards for 7.5-Minute Quadrangle Maps.
A metadata file associated with this product is draft version 0.5.12



Check with local Forest Service unit for current travel conditions and restrictions.