



U.S. DEPARTMENT OF THE INTERIOR
U. S. GEOLOGICAL SURVEY

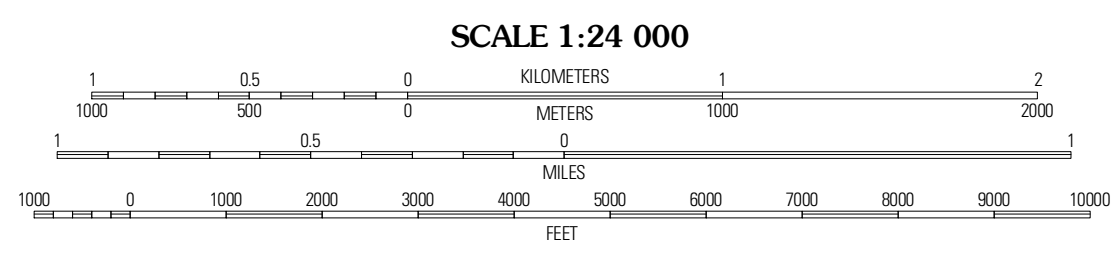



PRAIRIEVIEW SE QUADRANGLE
TEXAS-NEW MEXICO
7.5-MINUTE SERIES



Produced by the United States Geological Survey
North American Datum of 1983 (NAD83)
Roads.....62006-2010 Title Atlas
World Geodetic System of 1984 (WGS84). Projection and
1 000-meter grid; Universal Transverse Mercator, Zone 13S
10 000-foot ticks; Texas Coordinate System of 1983
(north central zone)
and New Mexico Coordinate System of 1983
(east zone)

Imagery.....NAIP, August 2008 - May 2009
Names.....GNIS, 2008
Hydrography.....National Hydrography Dataset, 2008
Contours.....National Elevation Dataset, 2002



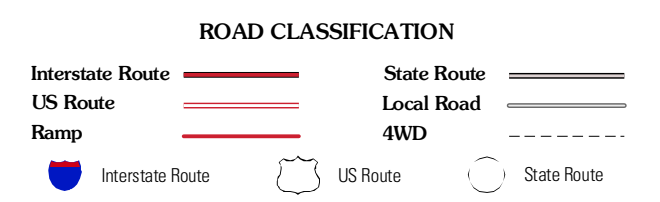
CONTOUR INTERVAL 10 FEET
NORTH AMERICAN VERTICAL DATUM OF 1988
This map was produced to conform with version 0.5.10 of the
draft USGS Standards for 7.5-Minute Quadrangle Maps.
A metadata file associated with this product is draft version 0.5.11



QUADRANGLE LOCATION

Prairieview NW	Prairieview NE	Plains NW
Prairieview SW	Prairieview SE	Link Basin
Humble City NW	Humble City NE	Higginsbotham

ADJOINING 7.5' QUADRANGLES
TX 33103-111



PRAIRIEVIEW SE, TX-NM
2010