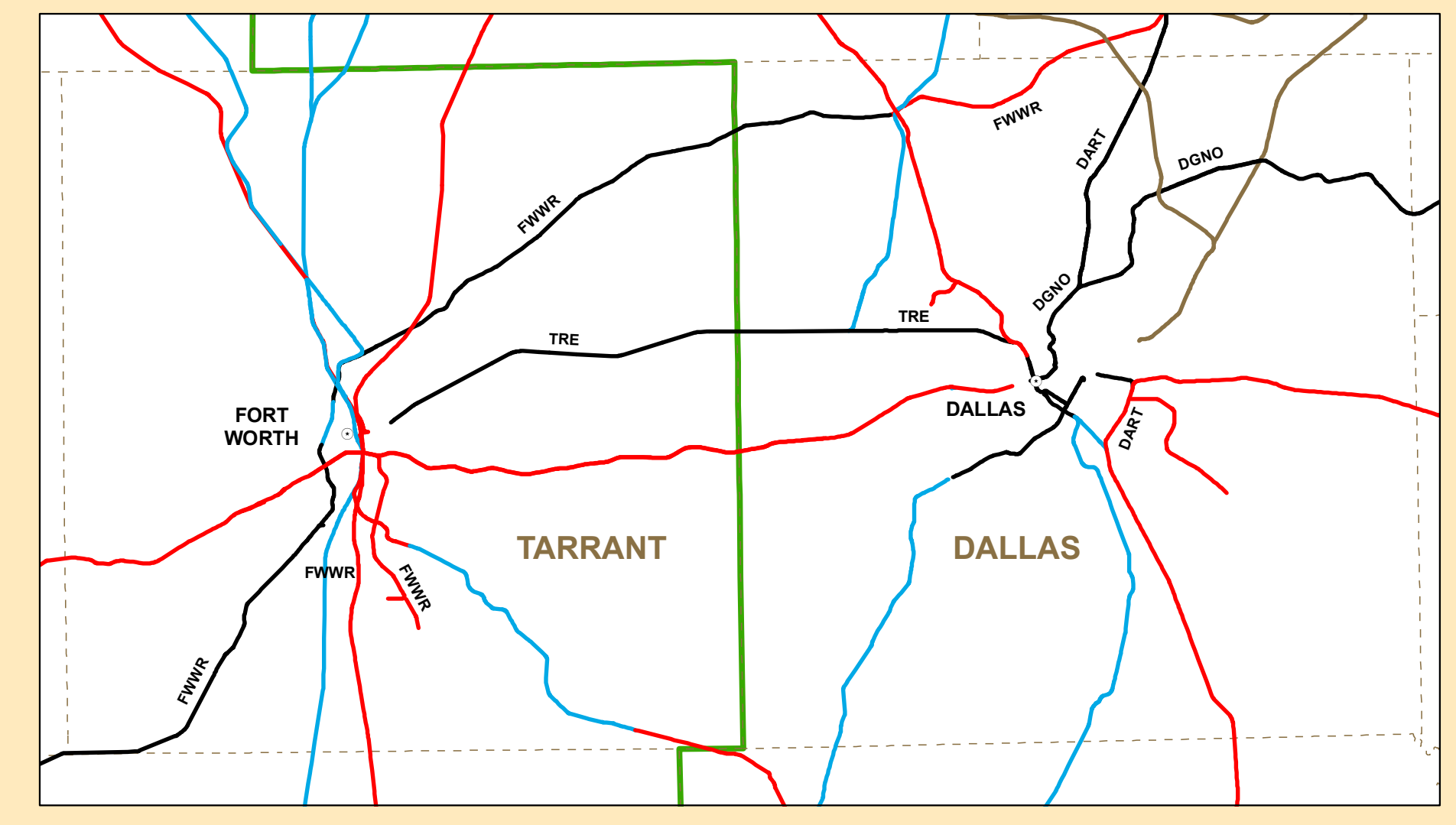


Class I Railroad		Emergency Contact Numbers	
Union Pacific (UP)		(800) 892-1283	backup: (888) 877-7267
Burlington Northern Santa Fe (BNSF)		(817) 234-6164	
Kansas City Southern Railway		(318) 676-6075	backup: (318) 676-6292

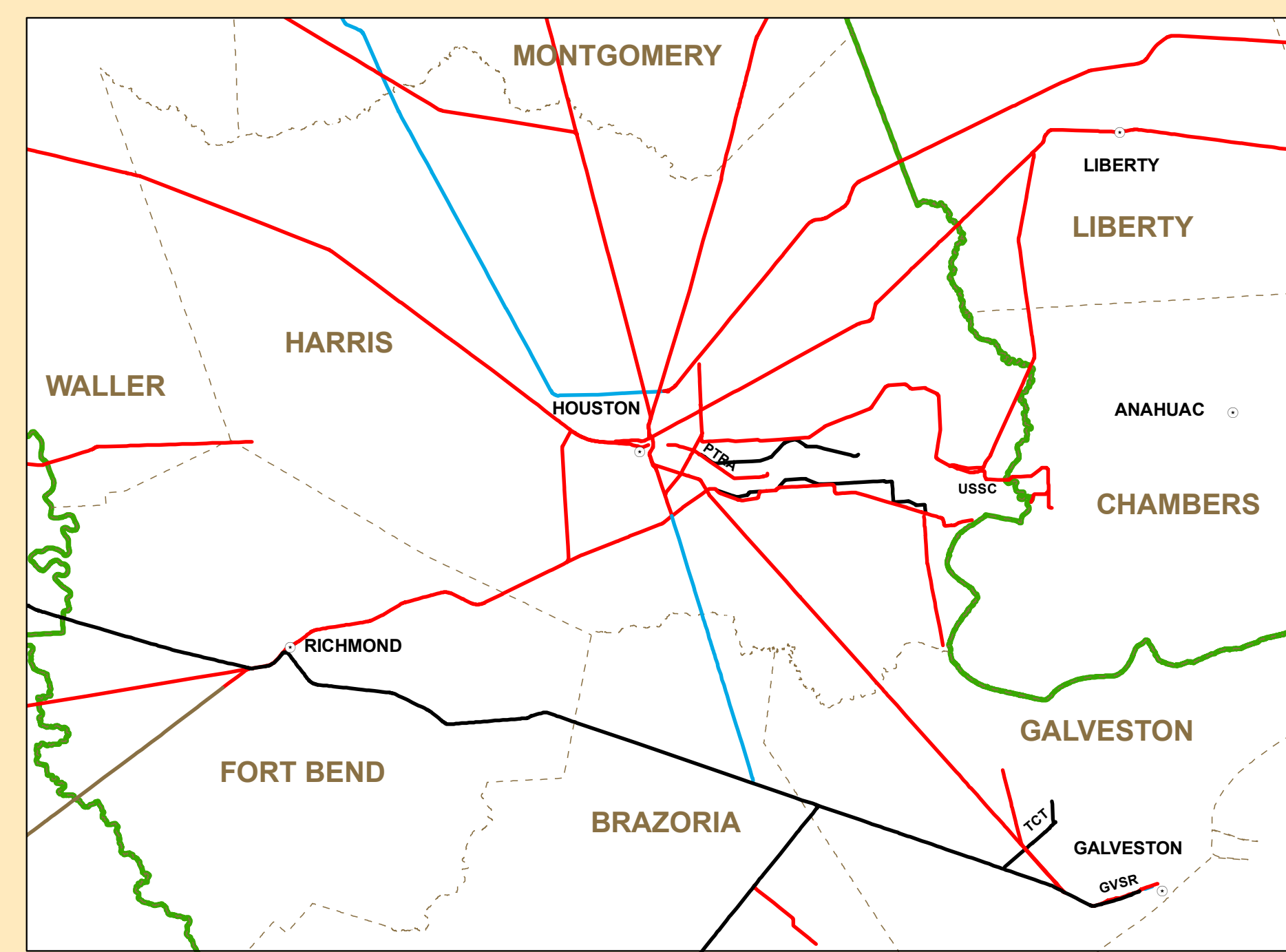
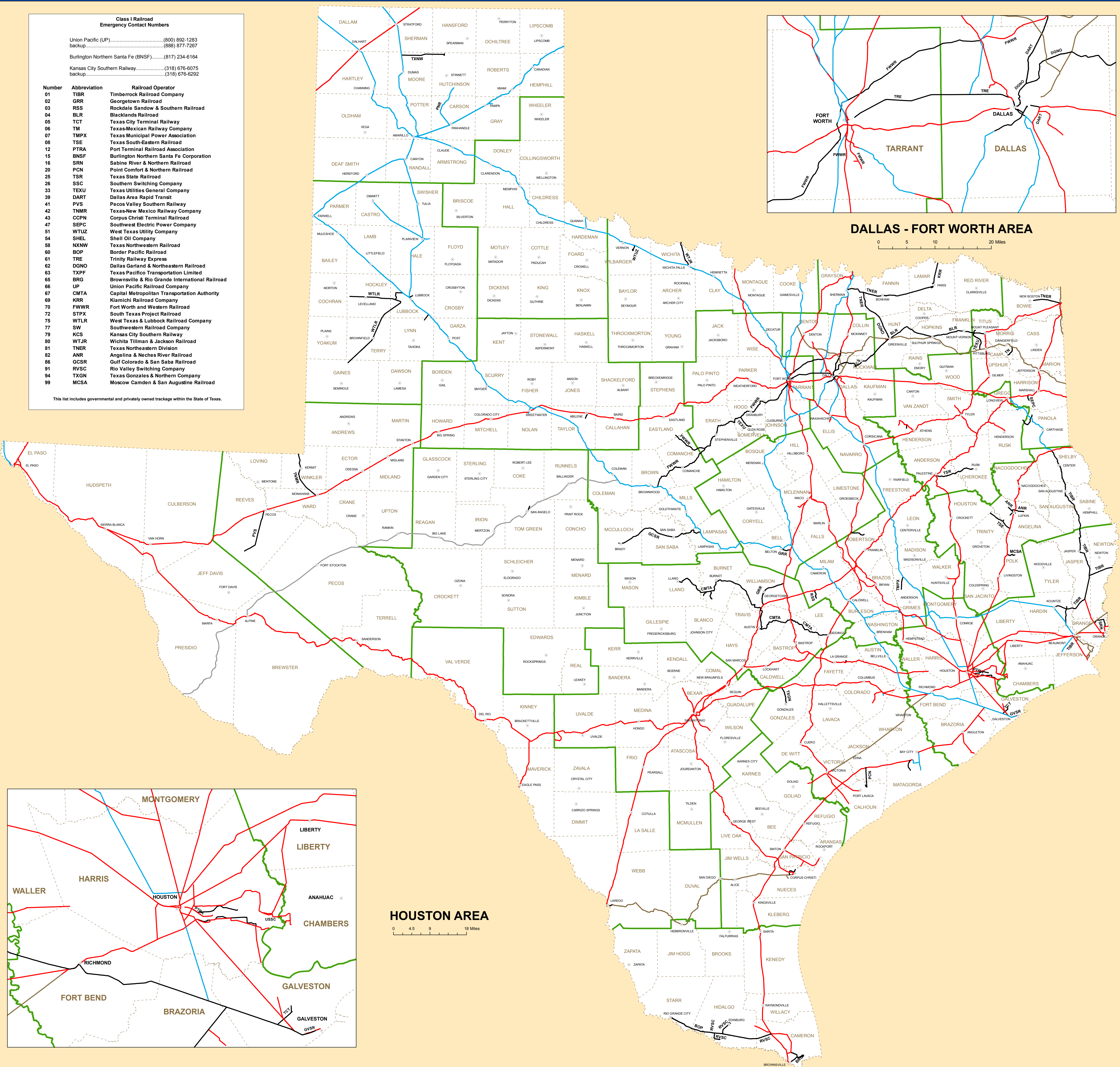
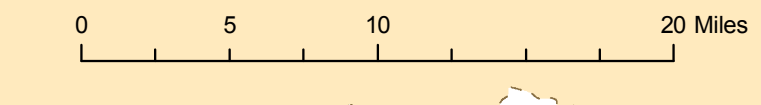
  

Number	Abbreviation	Railroad Operator
01	TIBR	Timberrock Railroad Company
02	GRR	Georgetown Railroad
03	RSS	Rockdale Sandow & Southern Railroad
04	BLR	Blacklands Railroad
05	TCT	Texas City Terminal Railway
06	TM	Texas-Mexican Railway Company
07	TMPX	Texas Municipal Power Association
08	TSE	Texas South-Eastern Railroad
12	PTRA	Port Terminal Railroad Association
15	BNSF	Burlington Northern Santa Fe Corporation
16	SNR	Sabine River & Northern Railroad
20	PCN	Point Comfort & Northern Railroad
25	TSR	Texas State Railroad
26	SSC	Southern Switching Company
33	TEXU	Texas Utilities General Company
39	DART	Dallas Area Rapid Transit
41	PVS	Pecos Valley Southern Railway
42	TNMR	Texas-New Mexico Railway Company
43	CCPN	Corpus Christi Terminal Railroad
47	SEPC	Southwest Electric Power Company
51	WTUZ	West Texas Utility Company
54	SHEL	Shell Oil Company
58	NXNW	Texas Northwestern Railroad
60	BOP	Border Pacific Railroad
61	TRE	Trinity Railway Express
62	DGNO	Dallas Garland & Northeastern Railroad
63	TXPF	Texas Pacific Transportation Limited
65	BRG	Brownville & Rio Grande International Railroad
66	UP	Union Pacific Railroad Company
67	CMTA	Capital Metropolitan Transportation Authority
69	KRR	Klamachi Railroad Company
70	FWWR	Fort Worth and Western Railroad
72	STPX	South Texas Project Railroad
75	WTLR	West Texas & Lubbock Railroad Company
77	SW	Southwestern Railroad Company
79	KCS	Kansas City Southern Railway
80	WTJR	Wichita Tiltman & Jackson Railroad
81	TNER	Texas Northeastern Division
82	ANR	Angelina & Neches River Railroad
86	GCSR	Gulf Colorado & San Saba Railroad
91	RVSC	Rio Valley Switching Company
94	TXGN	Texas Gonzales & Northern Company
99	MCSA	Moscow Camden & San Augustine Railroad

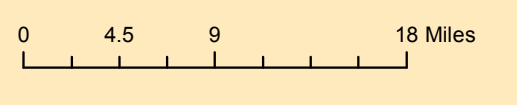
This list includes governmental and privately owned trackage within the State of Texas.




**DALLAS - FORT WORTH AREA**



**HOUSTON AREA**



- County Seats
- All Other Railroads
- BNSF
- KCS
- TXPF
- UP
- County Line
- District Line



Texas Department of Transportation  
 Transportation Planning and Programming Division  
 Data Analysis, Mapping and Reporting Branch  
 July 29, 2010

Copyright 2010  
 Texas Department of Transportation  
 Notice  
 This map was produced for internal use  
 within the Texas Department of Transportation.  
 Accuracy is limited to the validity of available  
 data as of December 31, 2009.

