

Dallas County, Texas Probate Cases 1846 – Early 1900's

Case Number 1281

Dallas Genealogical Society
Founded 1955

www.dallasgenealogy.org



FILMED BY THE DALLAS GENEALOGICAL SOCIETY-1977

1281
Packet 1 of 3

FILMED BY THE DALLAS GENEALOGICAL SOCIETY-1977

J. M. White, Lancaster, W. P. White, Wilmer

STATE OF TEXAS.

To the Sheriff or any Constable of Dallas County,--GREETING:


You are Hereby Commanded to notify *J. M. & W. P. White*
Advers of the Estate of
W. P. White Dec'd

by reading to him this Writ, that, at the last term of the County Court of said County,
an order was made, requiring him forthwith to file his *Annual* account,
showing the condition of said Estate and to show cause, if any he have, why a fine
should not be adjudged against him for his failure to return the same at the proper
time, as by law directed.

Herein Fail Not, but of this Writ make due Return, showing how you have executed
the same.

Witness my hand and official seal, at office in the
City of Dallas, this the *8*
day of *July* A. D. 188*7*

W. M. Hill Clerk,
By *W. A. Hudson* Deputy.



THE STATE OF TEXAS.

To all Persons Interested in the Administration of the Estate of W. L. White, deceased.
A. P. & J. W. White Administrator has filed, in 27th County Court of Dallas County, an Annual Account showing the condition of said Estate,

which will be heard at the next term of said Court, commencing on the ~~first~~ ^{first} Monday in February A. D. 1884, at the Court House in the City of Dallas, at which time all persons interested in said Estate may appear and contest said Account if they see proper.

WITNESS, [Signature] A. HARWOOD, County Clerk of Dallas County, Texas.

Given under my hand and the seal of said Court, at office in the City of Dallas, this 12 day of Nov A. D. 1883.

[Signature] A. HARWOOD, County Clerk, Dallas Co., Texas.

By [Signature] Deputy.

1 Copy 1.00
m. g. \$3.50

NO. 105

Estate of W. L. White
W. L. White

ISSUED BY THE CLERK OF THE COURT

Issued 12 day of Nov 1883
W. L. White Clerk
W. L. White Deputy

By [Signature] day of Nov 1883

Come to hand this 12 day of Nov 1883 and executed

on the 12 day of Nov 1883

by reading withing notice by the return named.

[Signature] Sheriff

A. B. Guadalupe Deputy

By [Signature] Sheriff

A. B. Guadalupe & Co., Stationers and Printers, Dallas, Tex.

THE STATE OF TEXAS.

Estate of W. White
vs. *Drc*

County Court, Dallas County,

No. 511

Feb. 16

A. D. 1885

*I SOLEMNLY SWEAR That I was duly summoned as a Witness in the above entitled cause, on the part of the *Marble*, and that I have served 2 days and traveled 28 miles in obedience to the Subpoena served upon me.

1.64

James H. Wallaw

Suorn to and Subscribed before me, the date above written,

W. M. Steie Clerk.

By *L. Hughes* Deputy.

Original
COUNTY COURT.
ESTATE OF
W. White
Deceased.
Notice of filing Annual Account.

Issued this *12* day of

Nov
1885

By *L. Hughes* Deputy.

*Carroll White was
served by parking up
at the public place
of Dallas County
one of which was
the Court house
at the time of
his service by
Dallas Co. Tex.
By W. L. Brantley
Dist. Clerk*

THE STATE OF TEXAS.

Estate of W. White
vs. *Drc*

County Court, Dallas County,

No. 511

Feb. 16

A. D. 1885

*I SOLEMNLY SWEAR That I was duly summoned as a Witness in the above entitled cause, on the part of the *W. P. White*, and that I have served 3 days and traveled 32 miles in obedience to the Subpoena served upon me.

1.92

J. M. Chapman

Suorn to and Subscribed before me, the date above written,

W. M. Steie Clerk.

By *L. Hughes* De.

1881

W L White Estate, Dr J M White Admistrator

Oct. 4

Expense of money paid as shown in 1st Annual Report \$11.00

Feb. 26th 1885

H. M. Stone of Texas County of Owens

This day personally appeared before me H M White Secy of the Estate of the Estate of W L White Decd being duly sworn says the above foregoing account for retro Expenses in the Management of said Estate was paid out by him & that the same is just & correct & that the charge is due & payable witness my hand this 27th day of Feb. A.D. 1885

Sworn to and Subscribed before me J H M, White
Dec. 27 1885. J. H. M. White Clerk

By J. H. M. White

County Court, Dallas County.

WITNESS AFFIDAVIT.

Estate of W. L. White
-vs-
Decd

AFFIDAVIT OF

Just Hallaway

Witness for Guard.

Filed Feb. 16 1885

W. M. C. HILL, Clerk.

By J. H. M. White Deputy.

Carter & Gibson Printing Co., Printers and Bookbinders, Dallas.

County Court, Dallas County.

WITNESS AFFIDAVIT.

Estate of W. L. White
-vs-
Decd

AFFIDAVIT OF

Witness for O. Stone

Filed Feb. 16 1885

W. M. C. HILL, Clerk,

By J. H. M. White Deputy.

Carter & Gibson Printing Co., Printers and Bookbinders, Dallas.

THE STATE OF TEXAS

To the Sheriff or any Constable of Dallas County--GREETING:

YOU ARE HEREBY COMMANDED, to Summon *Wm Chapman*
Wm Fleming, Steve Atterberg, F. M. White, J. B. Keller
J. M. Weatherford, W. M. Perry, J. M. Mitchell
to appear ~~at the Court~~ on the *22nd* day of *December* A. D. 188*4*

before the Honorable County Court of Dallas County, there to give evidence for the
Plffs in a certain case pending, wherein
F. M. & W. White & Sons are Plaintiff
and *Lou F. White et al* are Defendant
and there remain from day to day and from term to term, until discharged by the Court.

HEREIN ~~to be~~ but due Service and Return hereof make, as the law requires.

WITNESS, W. M. C. HILL, Clerk of the County Court of Dallas County,
with the seal of the County Court hereon impressed, this
12th day of *December* A. D. 188*4*

W. M. C. HILL, Clerk.
By *T. H. Hughes* Deputy

THE STATE OF TEXAS.

To all Persons Interested in the Administration of the Estate of
W. L. White Deceased.

A. M. and Woodie White have filed, in the Court
of Dallas County, an Application for letters of Administration upon the Es-
tate of the decedent,

which will be heard at the next term of said Court, commencing on the Third Monday
of *September*, A. D. 188*1*, at the Court House in the City of Dallas, at which
time all persons interested in said Estate may appear and contest said Application if
they see proper.

WITNESS, A. HARWOOD, County Clerk of Dallas County, Texas.
Given under my hand and the seal of said Court, at office
in the City of Dallas, this *7th* day of *September*,
A. D. 188*1*.

A. HARWOOD, County Clerk, Dallas Co., Texas.
By *H. H. Phacker* Deputy.

70 ✓
COUNTY COURT.

Estate of W. R. White dec'd.

EX. SUBPENA.

Issued this *17* day of *Dec*
A. D. 188*7*

W. M. C. HILL, Clerk.

By *L. H. Hughes* Deputy.

SHERIFF'S RETURN.

Came to hand the day of
A. D. 188*7*, and
executed on the day of
A. D. 188*7*

by reading the within named Subpna to the
within named...

SHERIFF DALLAS COUNTY.

By _____ Deputy

A. D. ALBRIDGE & CO., PRINTERS, DALLAS, TEXAS.

*9 mt
July*

*456
257
7.8*

70 ✓
COUNTY COURT.

ESTATE OF
W. R. White

Deceased.

Notice of Application for
Letters of Administration.

Issued this *7th* day of
Sept 188*1*.

A. HARWOOD, County Clerk,

By *A. H. Thacker* Deputy.

SHERIFF'S RETURN.

Came to hand the *7* day of *Sept*
188*1*, and executed the *7* day of *Sept*
188*1*, by posting up three copies of this writ at three
public places in Dallas County, one of which was the
Court House Door of said County, *one at a store
on Farmer's branch & one at a store
door at Lawton*
B. J. Jones
Sheriff Dallas County,

By *G. H. McKenzi* Deputy.

Serving 3 copies \$300

FILMED BY THE DALLAS GENEALOGICAL SOCIETY-1977

FILMED BY THE DALLAS GENEALOGICAL SOCIETY-1977

THE STATE OF TEXAS,

To the Sheriff or any Constable of Dallas County--GREETING:

~~YOU ARE HEREBY COMMANDED~~ to Summon *Wiley Brogden*
James Holaway *W. R. Moffett* *Harry Taylor*
Stanley Miles

to appear ~~IN COURT~~ on the *25* day of *January* A. D. 1885,

before the Honorable County Court of Dallas County, there to give evidence for the

Plffs in a certain case pending, wherein
Geo. F. White *Geo. of Adair* Plaintiff
and *W. P. White* *S. M. White* *Adair* Defendant
and there remain from day to day and from term to term, until discharged by the Court.

HEREIN FAIL NOT, but due Service and Return hereof make, as the law requires.

WITNESS, W. M. C. HILL, Clerk of the County Court of Dallas County.

with the seal of the County Court hereon impressed, this
22 day of *Dec* A. D. 188*4*

W. M. C. HILL, Clerk.

By *F. Hughes* Deputy.

Low County Court of
Dallas County

July Term 1882

774511

Estate of W. L. White Decd

In the Hon R. E. Burke Judge of
said Court in Petition setting

Your Petitioner Lou J. White
states that she is the surviving widow of W.
L. White decd whose estate is now being ad-
ministered in the Court that your petitioner
and the said decedent W. L. White were mar-
ried on the 17th day of April 1860, and that
during said marriage and as a result of
their joint labor and exertions they acquired
and owned at the date of the death
of the said W. L. White the real and personal
estate hereinafter described. Your peti-
tioner would state that there are no debts
existing against the estate of the said W.
L. White, nor are there any debts exist-
ing against the property hereinafter set
out.

Your petitioner says the Community
property owned by herself and the said
W. L. White is as follows, all of which has
been returned and inventoried by them
as the property of the said W. L. White
decd

- 1. Two A. tract of Two Hundred and fifteen acres
and half acres of land, situated in
Dallas County, and bounded and the
to follow. "Beginning at a stake in"

N.E. corner of the R. Reynolds survey - S 30° E
 50 7/8 varas as stake, thence S 60° W 44 5/8 varas
 a stake, thence N 30° W 50 7/8 varas, a stake
 in the line of the Jeff Weatherford Survey tract
 right of 648 acres, thence N 60° E 44 5/8 varas
 to the beginning. Also part of the D. W. Wright
 Survey of 320 acres "Beginner" at the South
 West corner of said survey a stake in the
 prairie, a line forked 14 in Dia to S
 7 1/4° E. 15 1/4 varas, a line back to 6 in Dia
 to S 80° W 79 1/2 thence N 30° W 13 1/4 varas to a
 stake in prairie, a forked back to 14 in
 Dia to S 35° E 20 varas, and a back to
 10 in Dia to S 44° E 17 varas, thence N 60° E
 6 varas end of the line of A. H. Gray Sur-
 vey of 300 acres, 1008 varas a stake, the
 same being W. Wettenage corner of a tract of
 80 acres, thence S 30° E 13 1/4 varas a stake to
 same being the S W corner of A. Wettenage's
 aforesaid tract of 80 acres thence S 60° W
 1008 varas to the place of beginning and
 being the same land conveyed to the said
 W. L. White on the day of
 18th by J. Weatherford by deed of record in
 Book J, page 618 Dallas County records of
 Deeds, Bonds &c

3^d A tract of one hundred and twenty one
 acres of land in said County and State
 conveyed to the said W. L. White by James
 A. Gray on the 14th day of May 1877 by
 deed of record in Book 42, page 266 Dallas

County records, and bounded as follows.
"Beginning at the N. W. corner of a 78 acre
tract for Jerry Jones & State front ~~west~~
a hatchery to N60°E, 223 then N30°W
998 yards to a State on North bank of Cotton
wood branch, front ~~west~~ a hatchery to
N1°W 39 yards and a hatchery 4 in line
to E 20 223 then down the bank with its
meanders N54½°E 190 223. N58°E 254 223 W
77°E 48 223 S41°E 71. 223 N56½°E 165 223 N22°W
71. 223 N14°E 24 223 to a State on top of
of bank, from which a piece 5 in to N
28°W 12 223 then S30°E 1021. 223 to a State
in prairie, and then back to N77½°W 120
223 a hatchery 4 in to ~~west~~ 223
then S60°W 738 223 to beginning

• Then A tract of 157¾ acres of land in
said County and State conveyed to the
said W. White by Elias Taylor by deed
dated 7. June 1870, recorded in Book No.
page 563 and bounded as follows "Begin-
ning at a corner post on the West boundary
of L. L. Erwin's tract as is agreed upon by
said Taylor and Erwin, which is 210 yds
S26°E from the S. E. corner of Blk No 9 of
the plan of the town of Lancaster, thence
S26°E 158 yds to another corner as agreed
upon by Taylor and Erwin thence East 55
yards the channel of Cotton wood branch, thence
down the said branch as follows S15°E 105
yards S43° 56 yards S14°E 34 yards S40°E
27 yds S22°W, S70°E 40 yds S66°77 yds

S 1/4 in 23 yds S 5/4 E 35 yds to corner in said
 tract on L. M. Ellis west boundary, thence
 South 143 yds to the S E corner of Richard
 Rowles and S W corner of J. M. Ellis wife
 -mae Surrency, thence on an old division
 line, passing through the public burying
 ground S 29° E 948 yds to the channel
 of Ten mile Creek thence up the channel
 of said Creek as follows. S 61° W 37 yds
 N 13 1/2° W 33 yds N 45° W 17 yds N 69° W 44 yds
 N 28° W 55 yds S 56° W 55 yds S 32° W 77 yds
 S 75° W 16 yds N 53° W 44 yds S 50° W 22 yds
 S 22° E 27 yds S 73° W 82 yds N 41° W 66 yds
 West 35 yds to the east line of a 10 acre tract
 sold by A. Blawie to Mr. Moffat - thence
 leaving said Creek, N 30° W 262 yds to the
 N E corner of Moffat said 10 acres thence
 S 60° W 70 yds to the N W corner of said 10
 acres on the original line between Mr. Walker
 and J. M. Miller original survey thence N
 30° W 500 yds to the North corner of Mr. C.
 Walker the N corner of the J. M. Miller the
 S corner of R. Rowles and the corner of
 E. Baden - piece 18 in to S 26° W 200 yards
 piece 16 in N 32° W 147 yds thence N 22° W
 at corner in Massachusetts road, thence N 22°
 with said road S 35 yds at corner in
 said road, thence East 321 yards to beginning
 4th A tract of 4 1/2 acres of land, situated in
 same county and state, conveyed to the
 said Mr. White by Mr. Moffat by deed of

date 7th March 1882 of record in Book 54 page
626 & bounded as follows "Beginning at a
stone in the East line of R. A. Rauling's survey
540 varas S 30° E from the S W corner of the
H. M. Milton survey of 440 acres thence
S 30° E well said from 253 varas in diameter of
two miles creek, thence with meanders of
said creek, S 87 1/2° E 80 varas N 40° E 22 varas
N 30° W 288 varas - to a stone, thence S 60° W
88th varas to beginning

5th A tract of 46 1/2 acres of land situated
in said County State, conveyed to the said
W. L. White by J. M. Chapman 31st May 1873
recorded in Book A. S. page 731 - and bounded
as follows "Beginning at the S W corner of
A. K. Gray's headright survey, thence N 30° W 299
varas to a stone in prairie, the S W corner of
W. L. White thence E varas to the N W cor-
ner of Joseph Croude's tract, thence S 30° E
299 varas with said Croude's N line, the
original S line of the said right of A. K. Gray
thence W with said original S line
varas to the place of beginning

6th A tract of 106 1/2 acres conveyed to
said W. L. White by W. A. Blaine on 30th
May 1875, by and of record in Book A. S.
page 307 in Dallas County and bounded as
follows "Beginning at a stone Samuel J.
Blaine's S W corner of 440 acre survey thence
West 1340 varas at stone in the E line of
J. W. Dunette survey, thence North 49 1/2th varas
at stone in said Dunette's E line, thence

East $114^{\circ} 3 \frac{1}{2}'$ varas a State in Prairie and
 Samuel J. Blaine's West line, thence $S 30^{\circ}$
 $E 578 \frac{1}{2}'$ varas to the beginning

7. A tract of 40 acres of land in said
 County and State, conveyed to the said
 M. White by John Phangsten & wife, by deed
 of date 23rd February 1880 recorded in
 Book 48, page 48 and bounded as follows
 "Begin a part of a 640 acre Survey
 which to William Ranney and being the
 south half of the S.E. quarter of Sec 36
 in township N^o 3 S of Range 7th and West of
 first meridian - containing 80 acres less 40
 acres off the North side, herefore set

8. A tract of 63 $\frac{1}{2}$ acres of land in said
 County and State, conveyed to the said
 M. L. White by C. D. Kanady & wife on 2nd of
 December 1880, and of record in Book 38
 page 634 and bounded as follows "Beginning
 at the South East corner of a tract of land
 herefore deeded to the Houston & Texas Cattle
 Road Road Company thence $S 60^{\circ} 27' 48''$ varas along
 the S line of the 1st Without Survey to
 State in Prairie thence $N 30^{\circ} 27' 71''$ varas, thence
 $N 60^{\circ} E 481$ varas to a State in Prairie, thence
 $S 30^{\circ} E 717$ varas to place of beginning

9. A tract of 8 $\frac{1}{2}$ acres of land in said County
 and State, conveyed to the said M. White
 on the 15 June 1880 by P. H. Henry by deed
 of record in Book 48 page 196 and bounded
 as follows "Beginning at the N.E. corner

of G M Durrell survey on S.E. line of J
Newlin survey thence S 30° E with said Durrell
line 630 m to his corner thence South
with another line of said Durrell 672 m
to his corner thence E 483 m with another
line of said Durrell, to another corner of said
Durrell on the West line of R Ranting, thence
N. with said line 380 m said Ranting N.W.
corner on S.W. line of A. Eldridge survey
thence with said line N 30° W 1125 m to
the N corner of said Eldridge survey
thence S 60° W with Newlin S.E. line 274
m to the beginning

11th A tract of 160 acres of land in said County
and State, conveyed to the said W. W. W. W.
by Durrell et al on the 3rd day of February
1881, recorded in Book 57 page 520.521 et
and bounded as follows: "Beginning at a
State in Cedar Hill & W. W. W. road the S.W.
corner of the Pecke tract, thence N 12° E 45
m to State and South line of 50 acres belong-
ing to M. David thence N 25° W to his
S.W. corner at State, thence N. with his
West line 501 m to a State his N.W. corner
thence East 65 m to a State in his North
and which is an original corner of the
Durrell headright, thence N 67° W to another
original corner of said headright at State
in the tract from which 4 m dead a parcel
to S 83° E 67 m thence West crossing two
branches 337 yards to a State from which
a double Spanish Oak 8 and 10 m dead to

S 25° E 52 1/2 m thence South 1900 m to a
State in road, from which a Hackberry
by N 4 1/2 E 310 1/2 m thence East 315 m to
the beginning

11. A tract of 92 1/2 acres conveyed to the said
W. L. White by J. B. Cortright & wife by deed
of record in Book 51, page 519 - bounded
as follows "Beginning at a State in
prairie at the S. W. corner of the
M. Miller tract, and running thence East
to the S. W. West corner of the homestead
exemption of said Miller his - thence
North with the Dallas road 825 varas
thence due West 700 varas - thence South
to the place of beginning

start

12. A tract of 22 1/2 acres of land, conveyed
to the said W. L. White by J. M. White by
deed of date 23rd Dec 1875 - recorded in
Book 45 page 377. bounded as follows "Begin-
ning at a State - the N. E. corner of said sur-
vey from which a Post Oak, 12 in to S 27° E 4
varas - thence S 60° W with original land 624
varas to a State from which a Post Oak
10 in dia to N 32° W 1. varas marked X. thence
S 30° E 204 varas to a Pine Spar post in
a glade from which a Post Oak 10 in dia
to S 79 1/2° E 9 varas, thence N 60° E 624 varas
to a State in the east line of original
land of said survey - thence N 30° W in
original land 204 varas to the place of
beginning -

13. A tract of lot of 1 1/4 acres of land conveyed
to the said W. L. White on the 24th day of

13 A tract of lot of $1\frac{1}{4}$ acres of land conveyed to the said W. L. White on the 24th day of January 1877 by deed of record in Book 35 page 8. bounded and described as follows: "In the town of Lancaster State and County aforesaid on the waters of 5 miles Creek, and being a part of the Redwood Rowlin's survey. Beginning at the S.E. corner of a tract of $1\frac{1}{2}$ acres sold by Ed Taylor to Lancaster Loop of J. H. Mason - a State thence East $182\frac{1}{2}$ feet to a stake, thence North 445 feet to a stake thence West $182\frac{1}{2}$ feet to a stake from which a Plum, to $N 77\frac{1}{2}^{\circ} W$ 70.4 feet, thence South 445 feet to the beginning.

+ 14 A tract of $462\frac{1}{4}$ acres of land situated in said County and State, conveyed to the said W. L. White by Jane Sloan & wife on the 18th day of April 1876, by deed of record in Book 32 page 35 & being part of the James Cole 640 acre survey on 5 miles Creek, about 8 miles S. of the City of Dallas - Also a part of the Felix Sadler 320 acre survey also part of the James Way survey. Beginning at a stake in the South line of the James Cole survey 340 m $30^{\circ} W$ from his E. corner, from which stake a Plum Oak 3 in to $N 71^{\circ} W$ $3\frac{1}{2}$ m a Pecan 14 in to $S 89^{\circ} E$ $4\frac{1}{2}$ m (this being the S.W. corner of a tract sold by the said Sloan to J. S. Daryl) thence $N 25^{\circ} W$ crossing 5 miles Creek 715 r' a stake from which a Pecan 6 in

to $N56^{\circ}E$ & $26\frac{3}{4}$ rods & thence $N75\frac{1}{2}^{\circ}E$ & $281\frac{1}{2}$ rods
state in a field one of the corners of
said Daryl survey thence $N30^{\circ}W$ & $380\frac{1}{2}$ rods
state in a field the N corner of the G.
L. Naas 1280 acre survey from which a
double pecan 24 inch (original bearing) to
 $S77^{\circ}W$ & $49\frac{1}{2}$ rods thence $N60^{\circ}E$ with the N line
of said Naas survey $427\frac{1}{2}$ rods & state from
which a Honey Locust 3 inch to $S83\frac{1}{2}^{\circ}W$ & $1\frac{1}{2}$ rods
& thence $N23^{\circ}W$, with the W line of Charles
M. Miller $3\frac{1}{4}$ acre tract $378\frac{1}{2}$ rods & state in a
field, thence $N80^{\circ}E$ with said Miller W
line $487\frac{1}{2}$ rods & rock stake in E line of said
Saddle survey - thence $N30^{\circ}W$ with said Saddle
& line $703\frac{1}{2}$ rods & state in the middle of
the channel of a branch from which 3 black
berries from the same root to $N70\frac{3}{4}^{\circ}W$
 $12\frac{1}{2}$ rods thence up said branch with its end
- ends $N49^{\circ}W$ & $124\frac{1}{2}$ rods - $S58^{\circ}W$ & $47\frac{1}{2}$ rods & $N59^{\circ}W$
 $119\frac{1}{2}$ rods & $N55\frac{1}{2}^{\circ}W$ & $60\frac{1}{4}$ rods & $N54\frac{1}{4}^{\circ}W$ & $84\frac{1}{2}$ rods to a
hackberry 14 inch, in said branch the $S\&E$ corner
of a $19\frac{1}{2}$ acre sold by said Sloan to J. M. S.
Gill thence $S78^{\circ}W$ with S' Gill's E line
 $769\frac{3}{4}$ rods & state in the middle of the
Dallas Lancaster Road - the S corner of
said Gill's tract thence $S13^{\circ}E$ & $197\frac{1}{4}$ rods &
state with $N\&E$ corner, thence $S20\frac{1}{2}^{\circ}E$ with
E. A. Gracy's east line $518\frac{1}{2}$ rods & a rock in said
road the $S\&E$ corner of said Gracy's survey
thence $S79^{\circ}W$ & $546\frac{1}{2}$ rods to a Hatter Cotton
wood $2\frac{1}{2}$ feet in the E bank of a branch

from which a Spanish Oak 14 inch to $N50^{\circ}E$
& $222\frac{1}{2}$ rods thence $S30^{\circ}E$

from which a Spaniel Oak 14 in by 750 &
5 7/8 in. Thence S 58° W 277.5' Thence S 30° E
1976.59' of a stake in the S line of said
lot survey and 950 in S 60° W of to & cor
ner, thence N 60° E with said S line 610
& to the beginning, excepting front this town
-dam three town lots at Weston sold by
Stearns to Mortimer Norris and Eldridge Searl
and also all town lots sold by the said
W. L. White therefrom

15 A tract of 40 acres of land situated
in said County and State and conveyed to
the said W. L. White by Harry Bergman
part of a tract of land granted to H
Bergman about 1780, said deed is in
possession of the administrator of the estate
of W. L. White dec'd and they are asked to
file the same herein, a fuller description
of said land cannot be given by your
petitioner, because of her want of knowledge
in reference thereto - and the said deed is
not of record.

16 A tract of 26 1/2 acres of land in said
County and State conveyed to the said W.
L. White by W. J. Kouragan part of the
N. Nickman Survey Abs. N° 556. a better
description of which cannot be given the
deed for same is in possession of
the administrator of the estate and petitioner
herein asks that they be required to file
it with the other title papers in their
possession herein

17 A tract of 187 acres of land in said County and State, conveyed to the said W. L. White by A. M. Quinn part of the N. Nickman survey Abstract No 536, a better description of which cannot be given the said decedent is in the possession of the administrators of said estate - and petitioners ask that they be required to file a

18 A tract of 1 1/2 acres - conveyed to the said W. L. White by J. H. Gray part of the J. J. Weatherford abstract No 536, a better description of which cannot be given the said decedent is in possession of the administrators of said estate - and petitioners ask that they be required to file a

19 A tract of land situated in the County of Denton - State of Texas, conveyed to the said W. L. White by W. H. Will - part of the W. H. Mc Red survey, a better description of which cannot be given by your petitioners - or the decedent to the said W. L. White is in the hands of the administrator and petitioners ask that they be required to file a

20 A tract of 50 acres of land situated in Ellis County - State of Texas conveyed to the said W. L. White by P. W. Williams Sheriff of Ellis County - a better description of which your petitioners cannot find - the original deed is in the hands of the administrator of

said estate and they are asked to be required

Ellis County - a better description of which
your Petitioner cannot find - the original deed
is in the hands of the administrator of

said estate and they are asked to be required
to file it herein

o 21. Also lots 112 in Block 30 in the town of
Lancaster - Dallas Co - Texas conveyed to the
said Mr White by J A. Moore

o 22. Also lots 516 in Block 209 in the town of
Lancaster, conveyed to the said Mr White by
W. A. Blodson

o 23. Also a lot in the town of Lancaster con-
veyed to the said Mr White by Mr George

24. Also a lot in the town of Lancaster, con-
veyed to the said Mr White by Mr George

Also a tract of land conveyed to the
said Mr White of 15 1/2 acres by S W Weaver
where ~~the~~ ~~is~~ ~~not~~ ~~recorded~~ - the original

is in the hands of the administrator of
said estate, without a more full descrip-
tion of said land cannot be given by
your petitioner - Petitioner asks that they be
required to file the said deed herein -

Petitioner is not fully advised whether there
is more real estate belonging to the said Com-
munity estate belonging to herself and her
said deceased husband should more be
discovered

By her little paper she asks
that all such be embraced by the judg-
ment of partition herein -

Petitioner states that
in addition to the real estate she and her
said deceased husband owned a large Com-
-munity estate in personal property - all of
which except the exemplified articles is now

in a condition to be partitioned - and your
petitioner is entitled [to one half thereof
less such amounts as she has received from
the administrators and for which they hold
her receipts. - A full and complete list of
said property is filed herein being an in-
ventory and list of personal of said property
filed in this cause and which is referred
to and made part hereof. - and petitioner
states that she is entitled to one half of
said personal property

Your petitioner states
that the said Mr. White left at his death
the following children - who are his heirs
at law to-wit - Neddie P. White - Adeline
P. White Maudie White Mr. White Willie E
White Charles White Louise White
& Ethel White

and they are entitled to his the
said Mr. White half of said community
property - all of them except the one first
named are infants under the age of
twenty one year

Petitioner prays that estate
issued herein regarding the parties herein
named as the heirs at law of said
Mr. White Dec. - and upon final hearing
she asks that her community interest in
said estate be laid off and allotted to
her & she will ever pray &c

Honorable Court
Petitioner

Estate of W. L. White Dec'd } In County Court
July Term 1882 }

770571

In Re

and petition of Mrs Lou J
White surviving widow of
W. L. White Dec'd, for division
of Community property
On this day came out to be heard the ap-
plication of the petitioner Lou J White to
lay off and allot to her the one half of
the Community property owned by her and her
said deceased husband and the estate
having been duly served on all the other
parties named of the said Community property,
the heirs at law of W. L. White Dec'd and she
appearing to the Court that Lewis White,
Minnie White, W. L. White, Nattie E. White,
Carl L. White, Lulu P. White and Byron E.
White parties to this action are infants
under the age of twenty one year, and
are without statutory guardian it is therefore
ordered by the Court - that James West a
practising attorney of the Court, he and he
is hereby appointed a Special Guardian to
answer for and represent the interest of the
said infants - and the said Special Guardian
having duly qualified and filed an account
for said infants herein and the Court
having been fully heard, and the Court
being fully advised - acquiesce and deter-
mine that all the property mentioned and
described, in the petition is the Community

property of petitioner Lou J. White and her deceased husband Mr. White and it is further adjudged by the Court that the said petitioner Lou J. White is now entitled to have allotted and laid off to her her interest of one half in and to all of said property.

It is therefore ordered and adjudged that the said petitioner Lou J. White do have laid off and allotted to her, one half of said property - and Lafayette Gracy and Harry Brothers Samuel Whil and Harry Taylor Josiah Porter and

are hereby appointed commissioners to lay off and allot to said Lou J. White one half of all the property real and personal mentioned and described in said petition as follows.

(The clerk will here set out and name all the different tracts of land mentioned in the petition & also the personal property therein described.)

A majority of the said commissioners are authorized to act in making this partition - and if necessary they are authorized and empowered to call to their aid the County Surveyor to assist them in making this partition. The said commissioners will lay off and allot to the said Lou J. White one equal half ^{in value} of all of said property - payor due.

regard in the said division to quality and
quantity - ~~and in settling the personal~~

Said sum as here has been paid to the
Said Mrs. J. White, by the administration of said
estate, as a part of her Community interest
in said personal estate, according to the
order of (Clerk will have blank
sufficient to insert &c) dollars. Said to
be charged to her - in the partition of the personal
property - and that they report their acts
hereunder to the next term of the Court

*Estate of
John H. White*

*Receipts are by order of
the Executor of the Estate of
John H. White, deceased,
and are for the amount of
the balance of the account
of the said John H. White,
deceased, as of the date
of his death, to-wit: 1882
and 1883.*

*Received of the
Estate of John H. White,
deceased, the sum of
\$100.00 for the balance
of the account of the
said John H. White,
deceased, as of the date
of his death, to-wit:
1882 and 1883.*

John H. White

In County Court of
Dallas County
May Term 1882

Estate of W. L. White Decd

In the New R & B. Case
of said Court in Probate & Settling

Your petitioner Lou J. White States that she is the surviving widow of W. L. White decd whose estate is now being administered in the Probate Court of Dallas County - Texas that she and the decedent W. L. White were married on the 17th day of April 1860 - and that during their said marriage and as a result of their joint labor and exertions they acquired the real and personal estate hereinafter described.

Your petitioner would state that there are no debts existing against the estate of the said W. L. White; nor are there any debts existing against the property hereinafter set out.

Your petitioner says the Commission property owned by herself and decedent W. L. White as a portion of which has been returned by the administrators of said estate, and mentioned by them as the property of the said W. L. White Decd

1st A tract of 300 Acres and eighty and one half acres of land, situated in the Dallas County and bounded and described as follows "Beginning at a stake in the North East corner of the R. Reynolds Survey S30 1/2° E 50 1/2°

varies a State, thence S 60° W 445 1/2 varies a State,
 thence N 30° W 5117 1/2 varies a State in the land of
 the Jeff Weatherford Survey boundary of 640 acres
 thence N 60° E 445 1/2 varies to the beginning - then
 part of the S W 1/4 Survey of 320 acres "By
 way at the South West Corner of said Survey, a
 stake in the prairie, a line forked Elm 14 in dia
 to S 7 1/2° E 154 1/2 varies, a line Hackberry 6 in dia
 to S 8° W 79 1/2' thence N 30° W 1344 varies to a
 stake in prairie, a forked Hackberry 14 in dia to
 S 35° E 20 varies and a Hackberry 10 in dia to
 S 74° E 17 varies. thence N 60° E 1008 varies a
 part of A. K. Gray Survey of 300 acres 1008 varies a
 State, the same being N. W. corner of a
 tract of 80 acres, thence S 30° E 1344 varies a State
 the same being the S W. corner of N. W. corner
 of said tract of 80 acres thence S 60° W 1008
 varies to the place of beginning - and conveyed
 to the said Mr. White on the day of
 1866 by J. Weatherford - by deed of record
 in Book J. Page 648 Dallas County records -
 2nd A tract of one hundred and twenty one
 acres of land in said County State conveyed
 to Mr. White by James A. Gray on the 14th
 day of May 1872, by deed of record in Book 42
 page 265 Dallas County records recorded
 as follows "Beginning at the N. W. corner of
 a Survey of 78 acres made for Jerry Snow a
 State from which a Hackberry to N 60° E 20
 thence N 30° W 998 varies to a stake in West land
 of Cottonwood branch, from which a Hackberry

to N 11° 39' 39" Varas + a Hackberry 4 in Dia to E 26
 200, thence down the barrow with its remains
 N 54 1/2° E 190 200 N 55° E 254 200 N 77° E 448 200 S 41° E
 71 200 N 56 1/2° E 165 200 N 2° 37' 21" 200 N 14° E 24 200 to
 a stake on top of bank, from which a bearing
 S 00° 00' 28" 200, thence S 30° E 102 200 to
 a stake in prairie and Elm to in to N 77 1/2° 200
 200 a Hackberry 4 in to N 30° 200 155 200, thence S
 60° 200 738 200 to beginning

Third

A tract of 157 1/2 acres of land in same
 County and State, conveyed to the said W.L.
 White by Elias Taylor by deed of date 7. June
 1870. recorded in Book M. Page 563. and
 bounded as follows - Beginning at a corner
 on the West boundary of L.L. Eade's tract as is agreed
 upon by said Taylor and Eade, which is 210 yds
 S 26° E from the S.E. corner of Blk 709 of the plan of
 the town of Lancaster, thence S 26° E 158 yds to another
 corner as agreed upon by Taylor & Eade thence E
 55 yds the channel of Kotton Branch, thence down
 the said branch as follows S 18° E 105 yds S 63° 56'
 40" E 14 E 32 yds S 40° E 27 yds S 22 yds S 70° E 40 yds
 S 6° 77' yds S 16° 23 yds S 54° E 38 yds to corner in
 said branch on L.M. Ellis' West boundary, thence
 South 145 yds to the S.E. corner of Reduced Pasture
 and S.W. corner of J.M. Ellis' original survey, thence
 on an old division line passing through the Rutledge
 hanging prairie S 29° E 968 yds to the channel of
 Little Creek thence up the channel of said creek
 as follows - S 61° 20' 37 yds N 13 1/2° 200 33 yds N 45° 200 17 yds
 N 69° 200 44 yds N 28° 200 53 yds S 56° 200 55 yds S 32° 200 77
 yds S 75° 200 16 yds N 33° 200 44 yds S 50° 200 22 S 22° E 27

94. 873 1/2 82 yds N41 1/2 W 66 yds N 38 yds to the East
line of a 10 acre tract sold by A. Adams to Mr. Miffitt
thence leaving said Creek N 30. W 262 yds to the N
& corner of Miffitts said 10 acres, thence S 60 W
70 yds to the N. W. corner of said 10 acres on the
original line between W. C. Walker and J. M. Mittan
original survey thence N 30 W 500 yds to the N. W.
corner of W. C. Walker the N. corner of J. M. Mittan
the S corner of R. R. Harting and the corner of E.
Bader Area 18 in by S 26 W 200 yards Pecan then
N 32 W 117 yds thence N 22 1/2 W a corner in
-shaded road thence North with said road
835 yds a corner in said road thence East
221 yds to beginning

4th A tract of 4 1/2 acres of land situated in
Said County and State, conveyed to the
said W. L. White by Mr. Miffitt by deed of
date 7th March 1882 of record in Book
54 page 626 bounded as follows "Beginning
at a stake in the East line of R. R. Harting's
Survey 540 m S 30 E from the S W corner of
the N. M. Mittan Survey of 440 acres, thence S.
30 E with said line 253 m to channel of
said Creek, thence with meanders of said
Creek S 87 1/2 E 80 m N 40 E 22 m, thence N 30
W 288 m to a stake, thence S 60 W 88 1/2
yards to beginning

5th A tract of 4 1/2 acres of land situated in Said
County State, conveyed to the said W. L. White
by J. M. Chapman 31st May 1873. recorded in
Book A. D. page 731. and bounded as follows
"Beginning at the S W corner of A. K. Long's land

Beginning at the S.W. corner of A. K. Gray's tract

7 1/2 survey, thence N 30 W 299. m to a stake in prairie the S.W. corner of W. L. White. Thence E. m to the N.W. corner of Joseph Condehast thence S 30° E 299 m with said Condehast m line the original S line of the said Rpt of A. K. Gray thence N with said original S line m to the place of beginning

6. A tract of one hundred and four 1/2 acres conveyed to the said W. L. White by W. A. Bladon on 30th January 1875 - by deed of record in Book A. A. page 307. in Dallas County and bounded as follows "Beginning at a stake Samuel J. Bladon S.W. corner of 440 acre survey, thence West 1340 varas a stake in the E. line of G. W. Derrille survey thence North 497 1/2 varas a stake in said Derrille's line, thence East 1043 1/2 varas a stake in prairie in Samuel J. Bladon West line, thence S 30° E 578 1/2 varas to the beginning

7. A tract of thirty acres of land in said County and State. conveyed to the said W. L. White by John P. Layton & wife - by deed of date 23rd February 1880 - recorded in Book 48. page 18 and bounded as follows "Being a part of a 640 acre survey patented to William Rastley and being the south half of the S.E. quarter of Sec 36. in township 703. S of Range 70th West of first meridian, containing 80 acres less 40 acres off the north side - heretofore sold

8. A tract of 62 1/2 acres of land in said County and State, conveyed to the said W.

L. White by C.D. Hanady 1776. on 21st December
 1880 - deed of record in Book 38 page 634 and
 bounded as follows "Beginning at the South
 East corner of a tract of land heretofore deeded
 to the Houston & Texas Central Rail Road Company
 thence S 60° W 481.20 along the S line of the
 DeWitt survey to a stake in ground thence
 N 30° W 717.20 thence N 60° E 481.20 to a stake
 in ground, thence S 30° E 717.20 to place of
 beginning

9. A tract of 81 acres of land in said County
 and State, conveyed to the said W.L. White
 on the 15 June 1880 by P.H. Leiby by deed of
 record in Book 48 page 196 & bounded as
 follows "Beginning at the N.E. corner of G.M.
 Durrell's survey on S.E. line of J. Hunter survey
 thence S 30° E with said Durrell's line 630.20
 to his corner, thence South with another line of
 said Durrell 672.20 to his corner, thence E
 483.20 with another line of said Durrell, to
 another corner of said Durrell on the W line
 of R. Rawlins, thence N. with said line 380.20
 to Rawlins N.W. cor and N line of W. Eldredge
 survey thence with said line N 30° W 1125.20 to
 the N corner of said Eldredge survey thence
 S 60° W with Hunter S.E. line 274.20 to the
 beginning

10. A tract of 100 acres of land in said County
 and State, conveyed to the said W.L. White
 by Durrell & co on the 30th day of February
 1881 - recorded in Book 51. Page 521

- and bounded as follows "Beginning at a stake in Cedar Neo & Hurst road the S W corner of the Brooks tract thence N. 12° E. 46 200 to a stake in South line of 50 acres belonging to McDavid - thence N. 26 200 to his S W corner a stake, thence N. with his road line 501 200 to a stake his N W corner thence East 65 200 to a stake in his North line, and which is an original corner of the Burnett headright, thence N. 67° 200 to another original corner of said headright a stake in thicket from which
 4 on road a piece to S 8 3/4° E 6 1/4 200 thence West crossing two branches 537 varas to a stake from which a double Spanish Oak 8 and 10 in dia to S 25° E 52 1/4 200, thence South 1900 200 to a stake in road, from which a Hackberry to N 4 1/2° E 310 1/2 200 thence East 343 200 to beginning
11. A tract of twenty two and 1/2 acres conveyed to the said Mr. White by J. B. Cook's wife by deed of record in Book 51 page 519 bounded as follows "Beginning at a stake in the prairie at the S W corner of the M. M. Miller tract, and running thence East to the South West corner of the homestead exemption of said Miller here thence North with the Dallas road 843 varas thence West 700 varas - thence South to the place of beginning -
12. A tract of 22 1/2 acres conveyed to the said Mr. White by J. M. White, by deed of date 23 Dec 1875 recorded in Book 45 page 377 bounded as follows "Beginning at a stake

the N.E. corner of said survey from which a Post Oak 12 in dia by $S 27^{\circ} E 4$ varas thence $S 60^{\circ} W$ with original line 620 varas to a stake from which a Post Oak 10 in dia by $N 32^{\circ} W 1$ varas marked X thence $S 30^{\circ} E 2014$ varas to a Pine tree post in a place from which a Post Oak 10 in dia by $S 79^{\circ} E 9$ varas thence $N 40^{\circ} E 624$ varas to a stake in the east line of original line of said survey, thence $N 30^{\circ} W$ in original line 2014 varas to place of beginning

13 A tract of two hundred and forty acres of land conveyed to the said Wm White by Jeff Weatherford on the 24th day of March 1866. by deed of record in ^{Book 148} page 648 Dallas County record - part of ^{of R. Reynolds} ~~of R. Reynolds~~ survey and bounded as follows " Beginning at the S.E. corner of said survey a stake in the ground a line forked line 14 in dia. by $S 77^{\circ} E 1544$ varas, a line Nacotchy 6 in dia by $S 82^{\circ} W 79$ varas thence $N 30^{\circ} W 1344$ varas

a stake, in the North East corner of said survey
 A tract or lot of one & $\frac{1}{2}$ acres of land conveyed to the said Wm White on the 24th day of January 1877. by deed of record in Book 35 page 8. bounded and described as follows - In the town of Lancaster State and County aforesaid on the waters of S mee Creek, and being a part of the Reformed Rantow's survey Beginning at the S.E. corner of a tract of $\frac{1}{2}$ sold by, P. Taylor to Lancaster Lodge No 110 of F. & M. Mason. a stake, thence

East 182 1/2 feet to a stake, thence North 445 feet to a stake thence West 182 1/2 feet to a stake from which a Plum tree N. 71 1/4 W. 24 feet thence South 445 feet to the beginning.

114th A tract of 162 1/4th situated in said County and State - conveyed to the said W. H. White by Saml. Sloan & wife on the 18th day of April 1876 by deed of record in Book 32 page 35 being part of the James Cole ^{600 acres} survey on five mile creek about 8 miles S of the City of Dallas also a part of the Felix Sadler 320 acre survey - also part of the James Ray survey "Beginning at a stake in the South line of the James Cole survey 340 m S 60 W from his E corner front which stake a Burr Oak 3 m W. N 71 W 3 1/2 m a Pecan 14 m W S 89 E 4 1/2 m (this being the S W corner of a tract sold by the said Sloan to J. S. Darty) thence N 25 W crossing 5 mile creek 715 v. a stake from which a pecan tree W 56 E 26 1/2 m v. thence N 75 E E. 281 v. stake in a field one of the corners of said Darnaby survey thence N 30 W 380 v. a stake in a field the N. corner of the G. L. Near 1280 acre survey front which a double pecan 24 inch original bearing W 87 1/2 W 49 v. thence N 60 E. with the N. line of said Near Survey 427 v. a stake from which a Honey Locust 3 m W S 83 1/2 W. 1 1/2 m v. thence N 23 W. with the N. line of Chamber Miller 3 1/4th acre tract 378 v. a stake in a field, thence N 80 E met said Miller N. line 487 v. a rock stake in E line of said Sadler survey, thence N 30

W. with said Saddle E. line 703 1/2 v a stake
in the middle of the channel of a branch
from which 3 Hackberry from the same
root br. N. 70 1/4 W 12 m thence up said branch
with its meanders N 119 W 12 1/2 v S 58 1/2 W 4 1/2
v N 59 W 119 v N 55 1/2 W 60 1/2 v N 54 1/4 W 8 1/2
v to a hackberry - 14 in, in said branch the S.E.
corner of a 1 1/2 acre sold by said Sloan to Wm
J. Jew, thence S 78 W with 8' Gills S line 769 1/2
v a stake in the middle of the Dallas &
Lancaster Road - the S.W. corner of said Gills
tract - thence S 13 E 197 1/2 v a stake N 2
E. corner. thence S 20 1/2 E with E.A. Gracy's east
line 518 v a rock in said road the S.E.
corner of said Gracy's survey - thence S. 79 W
576 1/2 v to a better cottonwood 2 1/2 feet on
the E bank of a branch from which a Spanish
Oak 14 in db N 50 E. 5 1/2 v m, thence S 58 1/2 W
277. 5 v, thence S 30 E 197 1/2 ⁵⁹ v a stake in
the S line of said Cole survey and 950 m S.
60 W of its E corner thence N. 60 E with said
S line 610 v to the beginning - excepting from
this boundary three town lots at Keokuk -
sold by Sloan to Mortimer Norris and Eldred
Hill - and also all town lots sold by the
said W.L. White therefore

15 A tract of 40 acres of land situated in
said County and State - and conveyed
to the said W.L. White by Nancy Bragance
part of a tract of land granted to the
Bragance - Meas 710 104 - said deed is in

possession of the administrator of the estate of
the said W.L. White and they are asked to file

possession of the administrators of the estate of the said W. L. White and they are asked to file the same, a fuller description of said land cannot be given by your petitioners because of her want of knowledge of the description and said dec. was not placed of record.

- 16 A tract of 241. acres of land in Sevier County State - conveyed to the said W. L. White by W. G. Horwagan - part of the H. Nickman Survey Ab. 7755b - a better description of which cannot be given - the dec. for same is in the possession of the administrators of the estate and petitioners ask that it be filed by them herein.
- 17 A tract of 187. acres of land in Sevier County and State, conveyed to the said W. L. White by A. A. McQueen part of the H. Nickman Survey - Abstract 7755b - a better description cannot be given. The dec. for same is in the possession of the administrators of said estate, and petitioners ask that it be filed by them herein.
- 18 A tract of 1 1/2 acres conveyed to the said W. L. White by A. H. Gray - part of the J. J. Weatherford - Abstr. 7753b - a better description of which cannot be given - the dec. for same is in possession of the administrators of said estate - and petitioners ask that it be filed herein.
- 19 A tract of land situated in the County of Denton - State aforesaid, conveyed to the said W. L. White by W. H. Mill - part of the

- W. H. McRed Curry - a better description of which cannot be given by your petitioners. The deed to the said W. H. White for said land is in the hands of the administrators of said estate, and they are asked to file it herein.
- 20 A tract of 30 acres of land situated in Ellis County State of Texas - conveyed to the said W. H. White by J. W. Williams Sheriff of Ellis County - a better description of which your petitioners cannot find - the original deed is in the hands of the administrators of said estate and they are asked to file it herein.
- 21 Also lots 1 & 2 in Block 30 in the town of Lancaster - Dallas Co. Texas - conveyed to the said W. H. White by J. A. Howell -
- 22 Also lot 5 & 6 in Block 1 in the town of Lancaster conveyed to the said W. H. White by W. A. Blake -
- 23 Also a lot in the town of Lancaster - conveyed to the said W. H. White by W. George -
- 24 Also a tract of land conveyed to the said W. H. White of 15 1/2 acres - by J. W. Means - where deed is not recorded - the original is in the hands of the administrators of said estate, without it a more full description of said land cannot be given by your petitioners - they are asked to file the same herein.
- Petitioners state that in

address petitioners - they are asked to file
the same herein.

Petitioner states that in

addition to the real estate, heretofore described
she and the said Mr White owned a
large Community estate in personal property
all of which except the exempted articles
is now in a condition to be partitioned
and your petitioner is entitled to one
half thereof - a full and complete list
of said property is filed herein being an
inventory and appraisement of said
property - and petitioner is entitled to
one half of all said personal property
consisting of notes and other things
and she asks a partition thereof - and
that her Community interest in said pro-
perty be laid off and allotted to her.

The Petitioner asks partition and
for the appointment of Commissioners
to lay off and allot her her Community
Share of said property - and for all
general and equitable relief.

Marion E. White

Atty for Petitioner

Estate of W. L. White \equiv P. M. White &
 Deal. \equiv Maudie C. White.

In Re. (July Term 1882) Adms.

"On petition of Mrs Lou P. White
 surviving widow of W. L. White and for a
 division of community property on
 this day came on to be heard the applica-
 tion of the petitioner Lou P. White to lay
 off and allot to her the one half of the
 community property owned by her and
 her said deceased husband and the cita-
 tions having been duly served on all the
 other joint owners of the said community
 property the heirs at Law of W. L. White
 deceased, and it is

ordered by the Court that Addie White, Minnie White
 W. L. White Nellie E. White Call D. White
 Lula P. White and Byrdie E. White parties
 to this action are infants under the age
 of twenty one years, and are without
 Statutory Guardian, It is therefore
 ordered by the Court that Jimmie Hunt
 a practicing Attorney of this Court be
 he is hereby appointed a special
 guardian to answer for and represent the
 interests of the said Infants herein.
 and the cause having been fully
 heard, and the Court being fully advised
 adjudges and determines that all
 of the property mentioned and described
 in the petition is the community
 property of petitioner Lou P. White and
 her deceased husband W. L. White and

done and signed July 1870 recorded in Book 15

and it is further adjudged by the court
that the said Petitioner Lou P White is now
entitled to have allotted and laid off
to her, her interest of one half in and to
all of said property.

It is further ordered and adjudged
that the said Lou P White do have laid
off and allotted to her one half of said
property, to S Lafayette Gracey, Henry
Brotherton, Saml Wbl, Harvey Taylor
and Josiah Porter are hereby appointed
commissioners to lay off and allot
to said Lou P White one half of all the
property real and personal mentioned
and described in said petition as follows
1st A tract of 218 1/2 acres land in Dallas
County.

beginning at the N E corner of
the R Reynolds survey thence
to a stake, thence S 60 N 44 5/2 vs a stake
thence N 30 W 50 7/8 vs a stake in the line
of the Jeff Weatherford headright survey
of 640 acres, thence N 60 E 44 5/2 vs to
the beginning. Also a part of the S W
Wright survey of 320 acres. Beginning at
the S W corner of said survey, stake in
prairie a lone forked Elm 14 in brs 8 7/4
vs 15 1/2 vs. a lone hackberry 6 in brs 8 8 1/4
vs. thence N 30 W 13 4/4 vs to stake in
prairie a forked hackberry 14 in brs 8 35
E 20 vs and a hackberry 10 in brs 8 54 E 17 vs
thence N 60 E with one of the lines of it

K Gray survey of 300 acres 1008 vs a stake

A Gray survey of 300 acres 1000 vs a stake
the same being H Holloways corner of a
tract of 80 acres. thence S 20 E 1344 vs stake
in the same being the S W corner of H Holl-
oways aforesaid tract of 80 acres. thence
S 60 W 1008 vs to the beginning" and being the
same land conveyed to the said M D White
on the day of 1866 by J Heatherford by
deed of Record in Book of Page 648
Dallas County Records Deeds &c

2^d A tract of 151 acres in said county and
state conveyed to the said M D White by
Jas A Gray on the 11th day of May 1872 by
deed of record in Vol 42 page 266 Dallas
county records. "Beginning at the N W corner
of a 78 acre survey made for Jerry Snow
a stake from which a hackberry trs S 60
& vs thence N 30 W 998 vs to stake on N
bank of Cottonwood branch from which
a hackberry trs N 11 W 39 vs and a hack-
berry 4 in trs E 20 vs. thence down the
branch with its meanders N 54 1/2 E 190 vs
N 58 E 284 vs N 77 E 48 vs S 41 E 71 vs N 56 1/2 E
165 vs N 2 W 71 vs N 14 E 24 vs to stake on top
of bank a Pecan 5 in trs N 28 W 12 vs.
thence S 30 E 1021 vs to stake in prairie
an Elm 6 in trs N 77 1/2 W 120 vs a hackberry
in trs N 30 W 155 vs thence S 60 W 738 vs
to beginning.

3^d A tract of 157 3/8 acres of land in said
county and state conveyed to the said
M D White by Pleas Taylor by deed
of date 7th June 1870 recorded in Book

In page 563 and bounded as follows.

Beginning at a corner post on the West boundary of L. L. Everts tract as is agreed upon by said Taylor and Everts which is 210 yds S 26 E from the S E corner of B. K. No 9 of the Plan of the town of Lancaster, thence S 26 E 158 yards to another corner as agreed upon by Taylor and Everts, thence East 55 yards the channel of Keller branch thence down said Branch as follows S 18 E 105 yds S 63 - 56 yds S 14 E 34 yds S 40 E 27 yds S 22 yds. S 70 E 40 yds S 6 E 77 yds S 16 N 23 yds S 54 E 38 yds to corner in said branch on E. M. Ellis west boundary, thence S 14 S yds to the S E corner of Roderick Rawlins & S. W. corner of J. M. Ellis original survey thence on an old division line passing through the public burying ground S 29 E 968 yds to the channel of ten mile creek, thence up the channel of said creek as follows S 61 N 37 yds, N 15 1/2 N 33 yds N 45 N 17 yds N 69 N 44 yds N 28 N 55 yds S 56 N 55 yds S 32 N 77 yds S 75 N 16 yds N 53 N 44 yds S 57 N 22 yds S 22 E 27 yds S 73 N 82 yds N 41 N 66 yds, West 38 yds to the E line of a 10 acre tract sold by A. Bleasor to W. R. Moffatt thence leaving said creek N 30 N 562 yds to the N E corner of Moffatts said 10 acre tract on the aforesaid line between W. C. Walker and J. M. Millan's original survey, thence N 30 N 500 yds to the North corner of W. C.

Walker, the N corner of the J. M. Millan the S corner of R. Rawlins and the corner of

NW corner of the J McMillan the
SE corner of R Rawlins and the corner of
E Bauer began 18 in br S 26 N 200.00. Then
16 in br N 32 N 147 vs thence N 227 gas a
corner in Waxahachie Road thence N
with said road 835 gas a corner in said
road. thence East 321 gas to beginning.

4th A tract of 4 1/2 acres of land in said County
and state, conveyed to said H L White by
H R Moffatt by deed of date March 7th 1882
of Record in Book 54 page 626. and bounded
as follows "Beginning at a stake in the E
line of R A Rawlins survey 540 vs S 8° E
from the SE corner of the H McMillan
survey of 640 acres thence S 30 E with said
line 253 vs to channel of ten mile creek
thence with the mean ans of said creek S
87 1/2 E 80 vs. N 40 E 22 vs. thence N 30 N 288 vs
to a stake, thence S 60 N 88 1/2 vs to beginning.

5th A tract of 4 6/8 acres in said County & state
conveyed to said H L White by J M Chapman
31st May 1873. recorded in Book "A A" page
731. and bounded as follows "Beginning
at the SE corner of A K Gray heaought survey
thence N 30 N 299 vs stake in prairie the
SE corner of H L White, thence E - vs to the
NE corner of Joseph Crouch's tract, thence
S 30 E 299 vs with sa Crouch's N line the
original S line of the said right of A K Gray
thence West with said original South
line - vs to the beginning.

6th a tract of 105 1/2 acres conveyed to the said
H L White by H A Bleasoe on the 30th Jan'y 1870

by deed of record in Book 10 N. A. "page 307.
in said county & State & bounded as follows
"Beginning at a Stake Saul P. Pleasors
S W corner of 440 acres survey, thence N
1240 vs a stake in the E line of G. H. Surratt's
survey, thence North 497 1/2 vs a stake in
said Surratt's E line, thence E 1043 1/2 vs
a stake in prairie in Saul P. Pleasors
N line thence S 30 E 578 1/2 vs to the beginning."
7. a tract of 40 acres in said county & State
conveyed to the said W. L. White by Jno. P.
Laughlin & wife by deed of date 23rd Feb'y
1880. recorded in vol 48 page 18 & bounded
as follows "Being a part of a 650 acre
survey patented to Wm. Rawlins and being
the South Half of the S. E. Quarter of Section
No 36, T. 3. S. Range 1 West of first Meridian
containing 80 acres, less 40 acres off the
North side heretofore sold.

9. A tract of 81.2 acres in said county
and State conveyed to the said W. L. White
June 15th 1880 by G. H. Lively by deed of Record
in Book 11 8 page 196 & bounded as follows
"Beginning at the N E corner of G. H. Surratt's
Survey in S E line of J. Hunter's survey, thence
S 30 E with said Surratt's line 620 vs to his
corner, thence S with another line of Surratt's
672 vs to his corner thence E 488 vs with another
line of said Surratt's on the N line of J.
Rawlins thence N with said line 380 vs
said Rawlins N W corner on S W line of A.
Elaridge survey thence with said line

N 30 W 1125 vs to the N corner of said Elaridge 1977
thence S 60 W with Hunter's S E

N 30 W 1125 vs to the N corner of said Eldridge Survey thence S 60 W with Hunters S E line 274 vs to the Beginning.

8." A tract of 62 1/2 acres of Land in said County and State, conveyed to the said N L White by G S Kanady & wife on the 21st Decem. 1880. See of Record in 1200 N 38 page 634. and bounded as follows. Beginning at the S E corner of a tract of Land heretofore deeded to the Houston & Texas Central Rail Road Company. thence South 60 W 481 vs along the S line of the 1st Wilhoit Survey to a stake in prairie, thence N 30 W 717 vs. thence N 60 E 481 vs to a stake in prairie thence S 30 E 717 vs to place of beginning.

10." A tract of 160 acres Land in said County & State conveyed to said N L White by Durrett et al on the 3rd Feby 1881. recorded in Book 57 pages 520 & 521. and bounded as follows. Beginning at a stake in Paris & Clear Hill road the S W corner of the Brooks tract thence N 12 E 46 vs to a stake in South line of 50 acres belonging to M^c Davis thence N 26 vs to his S W corner a stake thence N with his N line 511 vs a stake his N W corner thence E 65 vs a stake in his North line and which is an original corner of the Durrett headright thence N 67 1/2 vs to another original corner of said headright a stake in thicket from which a beam 44 in diameter has S 8 1/2 E 67 1/2 vs thence West

crossing two branches 53; vs to a stake beginning
which a double Spanish Oak 8 or 10 in dia
tr vs S 25 E 52 3/4 vs thence S 1900 vs to stake in
road from which a Hackberry tr S 4 1/2
E 310 1/2 vs thence E 343 vs to the beginning"

11." a tract of 93 1/2 acres conveyed to said
H L White by J B Colledge & wife by deed
of record in Book 10 51 page 519. bounded
as follows. "Beginning at a stake in
Prairie at the M M Miller tract and
running thence E to the S W corner of
the homestead exemption of said
Miller's heirs thence N with the Dallas
road 843 vs. thence due west 700 vs
thence S to the place of beginning."

12." A tract of 22 acres conveyed to the said
H L White by P M White by deed dated
Dec 23rd 1875. recorded in Book 110
page 577. bounded as follows. "Beginning
at a stake the N E corner of 20 survey
from which a Post Oak 12 in tr 527 E 40 vs
thence S 60 N with the original line
624 vs to stake from which a Post Oak
10 in tr S 2 N 100 marked X. thence E 80
E 204 vs to a Bois d'Arc post in glade from
which a Post Oak 10 in tr S 79 1/2 E 9 vs thence
N 60 E 624 vs to a stake in the E line of
original line of said survey thence N 20
N an original line 204 vs to beginning."

13." A tract or lot of 1 1/2 acres of land conveyed
to the said H L White on the 24th Jan'y 1877
by deed of Record in Book 55 page 8

bounded and described as follows. In
the town of Lancaster State and county
of Pine Mills Creek

bounded and described as follows. In
the town of Lancaster State and County
aforesaid on the waters of Five Mile Creek
and being a part of the Roderick Rawlins
Survey Beginning at the S E corner of
a tract of $1\frac{1}{2}$ acres sold by P S Taylor to
Lancaster Lodge Dr. 4. thence a stake
thence East $182\frac{1}{2}$ feet to stake thence North
 $44\frac{1}{2}$ feet a stake thence West $182\frac{1}{2}$ feet a
stake from which a Plum bears N $71\frac{1}{4}$
W 4 feet thence South $44\frac{1}{2}$ feet to beginning.
14" a tract of $46\frac{1}{2}$ acres of land in said
County and State conveyed to the said
H L White by Samuel Sloan wife April 18th
1876. by deed of Records in Book 32 page 35
it being part of the James Cole 640 acre
survey on 5 mile creek about 8 miles S
of the city of Dallas also part of the Felix
Laddler 320 acre survey also a part of
the James Ray survey. Beginning at a
stake in the S line of the James Cole
survey 340 vs S 60° W from his E corner
from which stake a Burr Oak 3 in br
N 71° $45\frac{1}{2}$ vs a Pecan 14 in br S 89° E $4\frac{1}{2}$ vs
(this being the S W corner of a tract sold
by the said Sloan to J S Darby) thence N
 25° W crossing 5 mile creek $71\frac{1}{2}$ vs a stake
from which a Pecan 6 in br N 56° E $26\frac{3}{4}$ vs
vs. thence N $70\frac{1}{2}$ E 281 vs stake in a field
one of the corners of said Darby survey
thence N 20° W 380 vs a stake in a field
the N corner of the H L Haas 1380 acre
Survey. from which a double Pecan 24

inches (original bearing) to S 77 N 49 vs. thence
N 60 E with the N line of said Haas Survey
1127 vs a stake from which a Henry Looney
3 in to S 83 1/2 N 1 1/4 vs. thence N 23 N with the
N line of Chambers Millers 34 1/4 acre tract
378 vs a stake in a field. thence N 80 E
with said Millers N line 487 vs a rock
& stake in S line of said Sanders survey
thence N 20 N with said Sanders S line
703 3/10 vs a stake in the middle of the
channel of a branch from which 3
hackberries from the same root to N
70 3/4 N 12 vs thence up said branch with
its meanders N 49 N 124 vs S 58 N 47 7/10 vs
N 59 N 119 vs N 55 1/2 N 60 7/10 vs N 54 1/4 N 84 vs
to a hackberry 14 in. in said branch the
S E corner of a 19 1/2 acre tract sold by
said Sloan to Wm P. Hill thence S 78 N
with said Hills S line 769 7/10 vs a stake
in the Dallas & Lancaster road. the S N
corner of said Hills tract thence S 13 E
197 7/10 vs a stake Hills N E corner thence
S 20 1/2 E with E A. Craeys East line 518 vs
a rock in said road the S E corner of said
Craeys survey thence S 79 N 546 7/10 vs to
a hollow cottonwood 2 1/2 feet dia in E
bank of a branch from which a spanish
oak 14 in to N 50 E 5 7/10 vs thence S
58 1/2 N 277 5 vs thence S 20 E 1976 7/10 vs a
stake in the S line of said Cole survey
and 900 vs S 60 N of its E corner thence
N 60 E with said S line 610 vs to beginning

excepting from this boundary three
small lots at Lisbon sold by S Sloan

with said line 650 ns to beginning

excepting from this boundary three town lots at Lisbon sold by J Sloan to Mortimer Hines and Claridge Hill and also all town lots sold by the said H L White therefrom.

15th A tract of 40 acres of land in said county conveyed to the said H L White by Harvey Brigance part of a tract granted to H Brigance Abstract no 100; said deed is in the possession of the administrators of the estate of H L White deed and they are asked to file the same herein, said deed is not of record, and a fuller description cannot be given

16th A tract of 261 acres of land in said county conveyed to H L White by H Hoaragan part of the H Hickman survey Abst No 556 the deed for which is in the hands of the administrators of the est.

17th A tract of 187 acres in said county conveyed to H L White by A M Queen part of the H Hickman survey Abst No 556 Deed for which is in the hands of the administrators of the estate.

18th A tract of 1/2 acres conveyed by AN Gray to H L White part of the J Weatherford survey, Abst No 1036. Deed is in the hands of the administrators of the estate.

19th A tract of land in Denton County Texas conveyed to H L White by W H Will part of the W H McBee survey the deed for which is in the hands of the administrators of the estate.

- 30" A tract of 50 Acres of land in Ellis County Texas conveyed to H L White by M Williams Sheriff of Ellis County, dees for which is in the hands of Administrators of the Estate
- 31 Lots 172 in Block 30 in the town of Lancaster conveyed to H L White by J. C. Howell.
- 32 Lots 5 & 6 in Block No 1 in town of Lancaster conveyed to H L White by H A Bleasoe.
33. also a lot in the town of Lancaster conveyed to H L White by H S George.
- 34 also a tract of land conveyed to H L White by S H Weaver containing $15 \frac{1}{10}$ acres. dees not recorded, and in the hands of the Administrators of the Estate.

Also all the personal property belonging to the Estate of H L White dees as per Inventory returned into this court, a list of which property is described therein.

A majority of the said commissioners are authorized to act in making this partition, and if necessary they are authorized and empowered to call to their aid the county surveyor to assist them in making this partition, the said commissioners will lay off and allot to the said Don P White one equal half in value of all said property paying due regard in the said division

said commissioners will lay off
and allot to the said Lou P White one
equal half in value of all said property
paying due regard in the said division

to quantity and quality.
Such sums as have been paid to the said
Lou P White by the administrators of the
said Estate, as a part of her community
interest in said personal property
amounting to the sum of

dollars.
shall be charged to her in the partition
of the personal property and that they
report their acts hereunder to the
next term of this Court"

The State of Texas }
Dallas County } I hereby certify that
the foregoing twelve fractional pages
contain a true copy of the decree of
Partition in the above entitled
cause.

Witness my hand & official
Seal this Aug 10th 1882
A. Harwood Clerk
By H. H. Peck, D. C.

The State of Texas In County Court
Dallas County July Term 1882.

To Lafayette Gracey et al.

Whereas at
the July term of the county court of Dallas
county Texas sitting in matters of
probate, the following order was made.

"Estate of W. L. White
deceased It is ordered adjudged
and decreed by the court that Lafayette
Gracey, Henry Brotherton, Samuel White,
Harvey Taylor and Josiah Porter are
hereby appointed commissioners to
lay off and allot to Lou P. White, the
living widow of W. L. White deceased
one half of all the property real and
personal, mentioned in the decree
of partition of the Estate of W. L. White
deceased"

These are therefore to command
you, that you proceed forthwith to
make such partition and distribution

No 511 ✓

2622
 1558
 2210760
 03-03-18
 19.40566
 1891
 1892
 1893
 1894

432904.50
 1894
 1895
 1896
 1897
 1898
 1899
 1900
 1901
 1902
 1903
 1904
 1905
 1906
 1907
 1908
 1909
 1910
 1911
 1912
 1913
 1914
 1915
 1916
 1917
 1918
 1919
 1920
 1921
 1922
 1923
 1924
 1925
 1926
 1927
 1928
 1929
 1930
 1931
 1932
 1933
 1934
 1935
 1936
 1937
 1938
 1939
 1940
 1941
 1942
 1943
 1944
 1945
 1946
 1947
 1948
 1949
 1950
 1951
 1952
 1953
 1954
 1955
 1956
 1957
 1958
 1959
 1960
 1961
 1962
 1963
 1964
 1965
 1966
 1967
 1968
 1969
 1970
 1971
 1972
 1973
 1974
 1975
 1976
 1977
 1978
 1979
 1980
 1981
 1982
 1983
 1984
 1985
 1986
 1987
 1988
 1989
 1990
 1991
 1992
 1993
 1994
 1995
 1996
 1997
 1998
 1999
 2000

Est H L White decd
 Writ of Partition
 To
 Lafayette Gracy
 Henry Brotherton
 Samuel Abel
 Harvey Taylor
 Josiah Porter } Court.

Issued August 10th 1892
 A. Harwood CLK
 By H. H. Prank Stb.

Copy

The State of Texas In County Court
Dallas County July Term 1882.

To Lafayette Gracey et al.

Whereas at
the July term of the county court of Dallas
county Texas sitting in matters of
probate, the following order was made.

"Estate of W L White
deceased It is ordered, adjudged
and decreed by the court that Lafayette
Gracey, Henry Brotherton, Samuel W. H.
Harvey Payton and Josiah Forten are
hereby appointed Commissioners to
lay off and allot to Lou P. White, the
living widow of W L White deceased
one half of all the property real and
personal, mentioned in the decree
of partition of the Estate of W L White
deceased"

These are therefore to command
you, that you proceed forthwith to
make such partition and distribution
in accordance with the decree of the
court. (a copy of which decree accompa-
nies this writ) and due return make
of this writ with your proceedings
under it at the next term of this court
commencing on the "third Monday" in
September 1882, at the Court House,
in the city of Dallas county and
State aforesaid. Witness my hand

No 511 ✓

2622
558
1218760
03 40568

Est H L White Secy

Unit of Partition

To

Lafayette Gracy
Henry Brotherton
Samuel Abel
Harvey Taylor
Josiah Porter

owners

Issued August 10th 1892
Harwood Ark.
By W W Pratt Secy

Copy

and Secy of Office. this 10th day of
August 1892.
Harwood Ark.
By W W Pratt Secy

Estate of W. L. White Dec'd Judgment

Now on this day came the parties by their attorneys, and announced, ready for trial herein and there came in to be heard the exceptions of ~~the~~ Mrs. Lou J. White ~~against~~ ⁱⁿ the report of the Commissioner, partitioning the Community estate of herself and her deceased husband and the Court being fully advised thereof, is of opinion that said exceptions are well taken and the same are hereby sustained, and the charge in said Commissioner's report, where by she is charged with the yearly allowance of \$2,000 is hereby rejected, and it is ordered that she be not charged with said amount, or any part thereof - as to the exceptions as to the claim of exempted property of \$45.00 and of \$105.00 in lieu of exempted property, it is adjudged by the Court, that the said Mrs. Lou J. White be charged with one half of said amounts - and that the other half of both of said sums, be charged to the minor heirs of the said W. L. White dec'd. It further appearing by the said report of partition, that the rents on said Community property from the date of the death of the said W. L. White up to the time the said Mrs. Lou J. White obtained possession under the said partition were not partitioned, it is adjudged by the Court that she is entitled to one half

Estate of W. L. White Dec'd Judgment

Now on this day came the parties by their attorneys, and announced, ready for trial herein, and there came out to be heard the exceptions of Mrs. Lou J. White, widow, under of W. L. White, dec'd. to the report of the Commissioner, partitioning the community estate of herself and her deceased husband, and the Court being fully advised therein, is of opinion that said exceptions are well taken and the same are hereby sustained, and the charge in said Commissioner's report, when by she is charged with the yearly allowance of \$2,000 is hereby rejected, and it is ordered that she be not charged with said amount, or any part thereof as to the exceptions as the item of exempted property of \$1,500.00 and of \$105.00 in lieu of exempted property, it is adjudged by the Court, that the said Mrs. Lou J. White be charged with one-half of said amounts - and that the other half of both of said sums, be charged to the minor heirs of the said W. L. White dec'd. It further appears by the said report of partition, that the rents on said community property from the date of the death of the said W. L. White up to the time the said Mrs. Lou J. White obtained possession under the said partition were not partitioned, it is adjudged by the Court that she is entitled to one-half

of the said rents.

From the disposition made of
said exceptions, and that portion of the real
to which she is entitled it appears to the
Court that the said Mrs Lou J White has
not received including all payments here
before made her her full half of said sum
~~amounting to the sum of Two thousand~~
and sixty eight ³²/₁₀₀ dollars. It is further
adjudged by the Court that the said Mrs
Lou J White, is entitled to the sum of
\$183.32 of her 1/2 of the rents of the separated
estate of the said W L White and that she
is further entitled to the sum of \$46.00 and
reported by the Commissioner of partition to
equalize her in partition of lands - less the
sum of \$26.50, she received in view of
her one half of notes & accounts - being due
her in this sum \$20.70 ⁷⁰/₁₀₀ - and that she is
further entitled to 1/2 of the amount collected
on note of Miss Mc Mahan, which note was
not partitioned, but has been collected by
the administrators, 1/2 thereof amounts to
the sum of \$327.50 - aggregating the sum
of Twenty four hundred and ninety nine
⁸⁵/₁₀₀ dollars.

Of the costs expenses and commissions
incurred to be paid by Mrs Lou J White, it is
ordered and adjudged by the Court - that
she pay one half of the commissions on
the sums collected up to the date of the

Partitions, her half of said Commission being
\$1122.⁵⁰/₁₀₀ and that she is further chargeable
with \$18.91 cts - Commission on $\frac{1}{2}$ of rents
collected on separate estate - and half of
the Commission on the \$2,000 - year allowance
\$50.⁰⁰/₁₀₀ and that she pay one half of
the expense account of admsr Frank White
and $\frac{1}{2}$ of the expense account of Medie P
White up to date of Partitions \$37.47 and
one half of the Commission collecting the
M^r Mathew note \$16.³⁷/₁₀₀, aggregating the sum
of \$1250.²⁵/₁₀₀ - deducted from the \$2599.⁸⁵/₁₀₀
leaves due her from said estate the
sum of Thirteen Hundred and forty
nine ⁸⁵/₁₀₀ Dollars. which sum the admsn
relators are ordered to pay her out of
any money of the estate now in their
hands. It is further ordered that the
money hereafter collected on note of A
S Clark & wife - which note was not partitioned
to one half thereof, less costs & expenses of
collection be paid by the administrators
to the said Lewis J White, and the other
half to the heirs of the estate - and the
said Lewis J White account to the heirs
of the estate of W^r White dec^d, for \$62.⁵⁰/₁₀₀
one half of the attorneys fees of Williams
& Jerny in said case. the heirs having been
charged with the whole thereof in their
settlement.

It further appearing to the Court

that the question of advancement to
Woodie P White by his father W L White
has been settled and compromised between
the parties by first agreement signed by
them & set forth in this cause - in following
words signed & attested
Clerk will here copy agreement

And the court being of opinion that said
Compromise and agreement is a just and
fair settlement of said matter of advance-
ments to the said Woodie P White - the said
Compromise so as aforesaid made is
hereby ratified - confirmed and approved
and it appearing therefrom that the amount
of the said advancement so as aforesaid
made is \$948⁰⁰ it is hereby adjudged that
said sum be charged to the said Woodie
P White as an advancement, in part of
the estate of W L White Decd.

It is further
ordered by the court, that the notes or bonds
belonging to said estate of W L White decd
be partitioned between the heirs of said
estate - and the parties in interest - now
before the court have agreed on a Partit-
ion thereof, Partitioning them as follows.

Woodie P. White	
Note No 41. W R. Green	1003.00
" " 43 W R. Green	381.96
" " 128 J. B. Cook	243.68

Note No 200	J. L. Nix	21.90
" " 85	J. C. Davis	30.12
" " 133	J. Day	7.30
		<u>\$1187.96</u>

Added to the minor heirs property notes as

follows -

✓	Note No 151	G. L. Anderson	+	24.45
✓	" " 15	J. S. Buckley	+	99.48
✓	" " 132	M. Chapman	+	64.97
✓	" " 130	J. B. Corbridge	+	756.87
✓	" " 181	Thos Little	+	1620.71
✓	" " 50	B. P. M. Garland	+	645.31
✓	" " 201	J. L. Nix	+	44.40
✓	" " 204	P. B. Nield	+	34.90
✓	" " 36	N. G. Nelson	+	2.34
✓	" " 171	W. K. Gentry	+	16.33
✓	" " (A)	David Mitchell	+	163.32
✓	" " 113	A. J. Hamilton	+	17.75
✓	" " 185	R. A. Lammert	+	771.65
✓	" "	Cal Johnson	+	13.55
✓	" " 62	W. W. Parris et al	+	661.23
✓	" Acct 13	A. G. Porter	+	3.60
✓	" " 7	Wesley + Bernard	+	1.90
✓	" Note 100	W. J. Stout	+	950.67
✓	Acct No 16	J. L. Stewart	+	7.55
✓	Note No 87	W. J. Stout	+	213.96
✓	" " 88	W. J. Stout	+	246.25
✓	" " 67	W. R. Ranters et al	+	299.40
✓	" " 90	Thos. W. Ho	+	2874.94
✓	" " 99	W. H. Taylor et al	+	886.66
✓	" " 14	Sam. W. Ho et al	+	1474.95
				<u>11,897.10</u>

And I appearing from the foregoing partition of said notes - that the notes drawn by said Woodie & White is not his full share of the said notes - it is ordered by the court, that he be paid by the other heirs of the estate the sum of \$10.00 to equalize him on the said partition of the notes

It is further ordered by the Court - that the Ninety one dollars charged in the administrator's annual report, as an advance must to Nattie & White be disallowed and rejected as said sum was for his own property which was turned over to him by the administrator.

The commissioner appointed by a former order of the Court to partition the lands belonging to the estate of W. L. White died, having filed the report of partition herein at a former day of this Court, and no exceptions having been filed thereto, the same is hereby approved - and it appearing therefrom that in order to make an equal division of the said lands - and to equalize the shares of the heirs that it was necessary to give to W. L. White, Nattie

and Carl L. White, Byrdie E. White and the said of Fred

the share of the heirs that it was
necessary to give to William L. White, Nels

E. White, Carl L. White, Byrdie E. White and
Lula P. White, jointly the sum of Three
Hundred and fifty four ⁸⁸/₁₀₀ dollars it
is therefore ordered that the administra-
tion of said Wm. White did pay to her
J. White guardian for said heirs the said
sum of Three Hundred and fifty four ⁸⁸/₁₀₀
dollars out of any money of said estate
taking her receipt therefor.

And the said
lands having been rented by the adminis-
trators, prior to the partition thereof as made,
the administrators are hereby ordered to turn
over to the heirs and the guardian for
the same since the rent contract for the
present year to the heir or heirs to whom
was allotted the lands mentioned in
the said contract of rent.

And it appearing
to the Court that there is now, in the
hands of the administrators of said estate
the sum of Seven thousand six hundred
and eighty seven dollars seventy two cents
four which is to be deducted - the
amount ordered paid to Mrs. Carl W.
White - of \$1349.¹⁰ and the further sum
of Three Hundred and fifty four dollars
and eighty cents, and the further sum
of \$410.00 advance of attorney fees to be
paid by administrator - and \$53.65. fees of
County Judge and \$53.86. Court costs

\$5.00 paid for story

The sum of \$11.00 acct expenses of Woodie
 White allowed - and \$225.00 the amount
 of Woodie P White allowed - and the
 Commissions allowed administrators for
 collecting and paying out the money of
 the estate herein - and Commission of
 \$100 allowed them on the \$2,000. allowed
 Mrs How J White aggregate ~~\$3,956.12~~
~~\$128.48~~ paid by her for other acct made ~~\$677.88~~
 sums aggregating ~~\$6,614.00~~ deducted from
 the ~~sum~~ of ~~7,687.70~~ - leave cash on
 hands of administrator ~~\$1,072.69~~
 \$5,324.41 ⁴¹/₁₀₀ appearing to the Court - that
 Mrs How J White guardian for Minnie
 E. Nellie L. Nellie E. Caro L. Lula &
 Boyd & - six of the heirs of said
 W L. White - has received from the admin-
 istrators of said estate, including ¹⁷/₁₀₀
 of the exempted property - the sum of
 \$26,250.00 or \$4,375.00 to each of
 her roads and that John J Ellis guardian
 for Addie H. White - has including ¹⁷/₁₀₀ of
 the exempted property - received from
 said administrators - has received the sum
 of \$4,375.00 - and that Woodie P White
 including the advancement of \$940.60 -
 made to him by his father during his
 life term - has received from said admin-
 istrators - the sum of \$4,017.45 -
 long less than his ¹⁷/₁₀₀ of his interest in the
 sum of \$357.55 - It is ordered that said
 sum of \$357.55 - and the further sum
 of ¹⁷/₁₀₀ in equity him in partition of
 be paid him - out of the funds of said estate
 by the Court, that

...deceases...
...has... of his interest in the
sum of \$357.55 - It is ordered that said
sum of \$357.55 and the further sum

\$10.4 to equalize him in part
to paid him - out of the funds of said estate
It is now ordered by the Court, that
of the funds now on hand the sum of
\$4500.00 be now distributed among the
heirs of the estate - and the amount
of said estate pay to John J. White
guardian of Addie H. White \$562.50 and
to Lewis H. White guardian for Minnie E.
Mellie H. Hattie E., Carl L. Leola P. and
Byrdie E. White \$3375.00 and to Warden P.
White the sum of \$562.50

The claims filed
of Mrs. Isaac White \$11.00 Warden P. White
\$225.90 Attorney Val Backdale & Williams
\$50.00 D. H. Williams \$185.10 Williams & Jerney
\$125.00 N. G. Jerney \$50.00 Mrs. Lou J. White
\$155.40 J. M. Story \$15.00 and the fee of
Court of partition of \$10.00 \$15 thereof have
been approved in allowance to J. M. Story
If anything is hereafter collected on claims
not partitioned - one half thereof is to be
paid Mrs. Lou J. White.

It is further ordered
that upon payment of the several sums
now mentioned and enumerated the
administrators are hereby forever discharged
from all liability except for the amount
of the estate in their hands, at the date
being the sum of \$4564. in money - and
the note on A. S. Clark. Ely P.
Clerk will retain of record the foregoing
decrees as the judgment of the Court.

Ely P. Porter
Clerk

N^o 511

In Re

Estate of W. L. White Dec'd

It is ordered by the Court, that M. D. L. Gracy, Nanna Dayin, Sammie H. H. J. Harville and J. M. Strong, County Surveyor of Dallas County, Texas, be and they are hereby appointed commissioners to partition the real estate of the decedent W. L. White, among and between his heirs at law, and they shall make partition of all of said real estate, except the homestead of said decedent, now used and occupied by his surviving widow Mrs. W. L. White, said homestead consisting

of and including lots No. 1, 2, 3, 4 in Block No. 7 in the

town of Lancaster - Dallas County Texas - the said real estate to be partitioned - is located and described as follows:

First Lots 9 & 10 in Block No. 4 in the town of Lancaster - Dallas Co Texas. They are the same lots conveyed to the said W. L. White by W. M. H. Prosser and are the separate property of the said W. L. White.

Second A tract of 120 acres of land in Dallas County - State of Texas conveyed to the said W. L. White by James D. Gray on the 24th day of May 1872 and located as follows: Beginning at the N. W. corner of a 78-acre survey made

for Jerry Snow, a stake from school
 at Hackberry 4 m to N 11° W 39 varas and
 at Hackberry 4 m to S 20 W thence
 down the branch with its meander
 N 54 1/2 E 190 m. N 58 E 254 m N 77
 E 45 m. S. 41 E 71 m. N 56 1/2 E 165
 m - N 2 W 71 m N 14 E 24 varas
 to a stake on top of bank from
 which a Pecan 5 m to N 28 W 12
 varas thence S 30 E 102 1/2 varas
 to a stake in prairie at Elm 6
 m to N 77 1/2 W 120 varas at Hack
 berry 4 m to N 30 W 155 varas -
 thence S 60 W 738 varas to the
 beginning

thence

A tract of four hundred and
 sixty two and one half acres, in said
 County & State, conveyed to the
 said M. L. White by said Sloan
 & wife, on the 15th day of April
 at any part of the James H. S
 600 acre survey on Fox Creek
 Creek, about 8 miles S of the
 City of Dallas. Also a part of
 the Felix Sadler 300 acre survey
 also part of the James Ray sur
 - vey, and bounded as follows
 "Beginning at a stake in the
 South line of the James Cole
 survey 340 varas S 60 W from
 the E. corner from which stake
 at Burr Oak 5 m to N 7 1/2 W 3 1/2
 m a Pecan 14 m to S 89 E 4 1/2
 varas (this being the S. W. corner of
 a tract sold to the said Sloan
 to J. S. Darby) thence N 25 W cross
 - ing 5 mile Creek 715 22 at

Book 715-22 d

stake from which a Pagan 6 in
 to $N 86^{\circ} E 26 \frac{3}{4}$ thence $N 75 \frac{1}{2}$
 E 281 varas. Stake in a field on
 of the corner of said Dady Survey
 thence $N 30^{\circ} W 350$ varas a stake in
 a field the West corner of the
 O & Hous 1280 acre survey from
 which a double Pagan 24 in
 (original bearing) to $S 77^{\circ} W 49 \frac{1}{2}$
 thence $N 60^{\circ} E$ with the N. line of
 said Haas Survey 427 varas to
 stake from which a survey to
 - Court 3 in to $S 83 \frac{1}{2} W 1^{\circ} 19 \frac{1}{2}$
 thence $N 23^{\circ} W$ with the N. line
 of Chamber Millers 34 $\frac{1}{4}$ acre
 tract 378° stake in a field
 thence $N 80^{\circ} E$ with said Millers
 N. line 487 varas a rock stake
 in E line of said Sadders Sur-
 -vey thence $N 30^{\circ} W$ with said
 Sadders E line $703 \frac{1}{2}$ to a stake
 in the middle of the Channel
 of a branch from which 3-
 Hackberry from the same rock
 to $N 70 \frac{3}{4} W 12$ varas, thence up
 said branch with its meander
 $N 49^{\circ} W 124^{\circ}$ - $S 58^{\circ} W 47 \frac{1}{2}$
 $N 59^{\circ} W 119^{\circ}$ - $N 55 \frac{1}{2} W 60 \frac{1}{2}$
 $N 54 \frac{1}{4} W 84^{\circ}$ to a Hackberry
 14 in, in said branch, the $\frac{1}{4}$ S
 E corner of a $19 \frac{1}{2}$ acre sold
 by said Sloan to Wm J. Gills,
 thence $S 78^{\circ} W$ with said Gills
 (8) ~~and~~ $769 \frac{3}{10}$ to a stake in
 the middle of the Dallas or
 Lancaster Road - the S. W. corner
 of said Gills tract, thence $S 13 E$

197th of a stake Hill N E cor
 2111 Thence S 20 1/2 E. well at
 Gracys east line 578 of a road
 on said road the S. E. corner
 of said Gracys survey thence
 S 79° W 546 To cor to a hollow
 bottomed 2 1/2 feet on the E bank
 of a branch, from which a Spanish
 Oak is on the N E E 5 1/2 S. Thence
 S 56 1/2 W 277 1/2 S. Thence S 35 S

1976th of a stake in the S. line
 of said Pole survey, area 950
 1/2m S 60° W of its E. corner, thence
 N 60° E with said S line 616 1/2
 To the beginning, including front
 the boundary, three town lots
 at Weston, sold by Sloan. to
 Mortimer Jones & Eldridge Hill
 and also all town lots sold by
 the said W. L. White & thence from

part
 of

A tract of nearly three acres
 of land in said County State
 conveyed to the said W. L. White
 by J. M. White. by deed of date
 23rd Dec 1875 and bounded as
 follows. Beginning at a stake
 the N E corner of said survey
 from which a Post Oak 12 in
 in dia S 27 E 4 1/2 acres thence S 60°
 W with original line 624 1/2
 to a stake from which a Post
 Oak 10 in dia N 32 1/2 W 1 1/2 acres
 marked X thence S 30° E 204 1/2
 to a Beehive post in a field
 from which a Post Oak 10 in
 dia N 87 1/2 E 9 1/2 acres thence

to a Post & New post in a lake
front which a Post Oak is in
area to S 79 1/2° E 9 varas thence

N 60° E 62 1/2 varas to a stake in
the east line of original line
of said survey. thence N 30° W
on original line 204 varas

to the beginning
A tract of 62 1/2 acres of land
conveyed to the said W. L. White
by J. B. Reddy & wife bounded
as follows: "Beginning at a stake
in prairie at the S W corner of
the M. M. Miller tract, and run
-ing thence East to the South West
corner of the homestead except
-ion of said Miller here thence
North with the Dallas road 823
varas. thence due West 700
varas. thence South to the place
of beginning."

Sixth A tract of 62 1/2 acres of
land in said County State
conveyed to the said W. L. White
by C. D. Kasady & wife on 21st
day of December 1880, and
bounded as follows: "Beginning
at the South East corner of a
tract of land, heretofore divided
to the Houston & Texas Central
Rail Road Company, thence S.
60° W 481 varas along the S line
of the 1st without survey to a
stake in prairie, thence N 30° W
717 varas thence N 60° E 481 varas to
stake in prairie thence S 30° E
717 varas to beginning."

Seventh A tract of 62 1/2 acres of
land in said County State

and State. H. H. Chapman original
 granted Also No 565. conveyed
 to the said W. L. White by H. H. Chapman
 and recorded as follows
 "Beginning at a stake or cross in White
 Rock on the North side of a track, 20
 at the North West corner of a 25 acre tract
 off of the East end of said 150 acre tract
 now owned by State, from which beginning and
 running
 North 77° West of said 150 acre tract 62.55 varas
 a bearing in prairie, thence S 88.39° East
 a stake (Bore 5th) in prairie, thence S 62.65° East
 a stake on W line of said States 25 acre tract
 aforesaid, thence N with said States W line
 588.39 varas to the beginning - containing
 65 acres of land

Exhibit

Also a tract of nearly acres of
 land in said County & State
 conveyed to the
 said W. L. White by H. H. Chapman
 and recorded as follows
 "Beginning at stake S in corner of
 25 acre survey thence North 361.64 varas
 to S. E. corner of a 65 acre survey
 sold to W. L. White by Chapman
 thence West 62.55 varas to S in cor-
 ner of same tract running with
 said White South line thence
 South with J. H. Hollings 20 acre
 tract thence from Hollings 361.
 varas to S. E. corner of said Hollings
 20 acre tract, thence East with W. L.
 White North line 623.65 varas
 to place of beginning

North. Three last man
North. Five 6 1/2 to 2000
to Place of beginning

North. A tract of 1/2 acre of land
in said County State - J. J. Weather
ford original granted Abstract
No 1536 - Beginning at the
corner of a tract of land sold
by J. J. Weatherford to W. S. White at a
place on Cotton-wood branch
the said branch is 50 rods to a stake
in the ground & the said stake is
50 feet from same - thence north
on a line with said Railroad to
the center of branch S. S. Road -
thence up said branch to the
place of beginning containing
one acre & 73 Rods more or less.

South. A tract of land twenty five and
another tract of twenty eight and
one quarter acres they being lots
No 4 & 5 of succession of lands
of the estate of Jefferson Weather
ford Dec^d and bequeathed to W. S. White
at administrator's sale and con-
veyed to him on 3rd day of
October 1872 by Justice W. H. Hutton
administrator. The deed is copied
in pastiche filed in this cause
of W. S. White, which is referred
to for more full description.

It is further ordered by the Court
that the administrators W. M. & W. P. White
and they are hereby ordered to
pay over to the heirs, or assigns
or their Guardian the sum of
Six thousand dollars in equal pro

Other's part

By and with a view
 showing under of 2d White Act
 one third of Lots No 9 & 10 in
 Block 4 in the town of Lawrence
 they being the separate estate of
 the said W L White, the said lot
 3 White being entitled to a share
 for her life in said lots. They
 need have power to partition
 the estate of the said estate of
 lay off and attach to Nancy C
 White one equal eighth part
 thereof. They may lay off and at-
 tach to Adria H White one equal
 eighth part thereof, to Minnie White
 one equal eighth part thereof, to
 W L White one equal eighth part
 thereof, to Carl L White one equal
 eighth part thereof, to Nath B White
 one equal eighth part thereof, to
 Julia P White ^{equal} eighth part thereof
 and to Boyden E White one equal
 eighth part thereof. The said
 parties named being the heirs
 at law of the said W L White
 and that they report to the next
 term of this Court

The State of Texas In County Court
Dallas County July Term 1882

To Lafayette Gracy et al Comrs

Whereas at the July term of the County
Court of Dallas County Texas sitting
in matters of Probate, the following
order was made.

Estate of W. L. White
deceased.

It is ordered adju-
ged and decreed by the court that
Lafayette Gracy, Henry Brotherton
Samuel Whit, Harvey Taylor and
Josiah Porter are hereby appointed
Commissioners, to lay off and allot
to Lou F. White Surviving widow
of W. L. White deceased. One half
of all the property real and personal
mentioned in the decree of Partition
of the Estate of W. L. White deceased."

These are therefore to command you
that you proceed forthwith to make
such partition and distribution in
accordance with the decree of the
court, (a copy of which decree accom-
panies this writ) and make due
return of this writ with your proceed-
ings under it at the next term of this
court, commencing on the third
Monday in September 1882, at the
Court House in the City of Dallas
County and state aforesaid

Witness my hand and

Recd of office this 10th day of August
A.D. 1882.
A. H. Woods Clerk
By W. H. Pratt D.C.

1851 90 x
original ✓

Est. H. L. White. Sec^y

Trink of Partition
To

Lafayette Gracy }
Henry Brotherton }
Samuel Abel. }
Harvey Taylor }
Josiah Porter }
Commissioners

Issued Aug 10th 1882.
A. H. Woods Clerk
By W. H. Pratt D.C.

Printing & Comms. 5.00
Misc 2.00
\$7.00

Draw to hand the 10th day of August 1882 and
Succeeded the 12th by settling Social Order
Harvey Taylor Henry Brotherton Samuel Abel
and adjoining to Lafayette Gracy & his
copy of the said together with the accompanying
copy of the draw of partition

Wm. G. Jones
Printed & Dallas 63
By W. H. Pratt D.C.

Estate of W. S. White dec'd

Report of Comrs. of Partition -
To the Honorable E. G. Pomeroy Judge of the Probate Court.

Your commissioners of partition appointed herein by order of your honor, do hereby have to report as follows:

First Division

The find for partition between the heirs at law of dec'd W. S. White the following described realty, viz:

1st = 1st lots 9 & 10 in Block 4 of the Town of Lancaster, being lots conveyed by W. S. White on Monday to W. S. White.

2nd = 2nd Tract of 121 acres of Land conveyed to dec'd W. S. White by Deed on the 11th day of May 1877. and bounded as follows:

Beginning at the North West corner of the 78 acre tract of Land made for Jerry Snow, a stake from which a hackberry on N. 112^o W. 39 vrs. a hackberry 4 in. in dia. on E. 20 vrs. Thence down the branch with its meander S. 20^o 22' E. 190 vrs. N. 59^o 44' E. 254 vrs. N. 77^o E. 48 vrs. S. 41^o E. 71 vrs. N. 57^o 1/2 E. 165 vrs. N. 22^o W. 71 vrs. N. 14^o 22' 4 vrs. to a stake on top of bank from which a

1021 vrs to a stake in prairie on Elm 6 in. on N. 77^o 1/2 W. 120 vrs. a hackberry 4 in. on North 80^o W. 155 vrs. Thence S. 60^o W. 75 vrs. to beginning. Containing 121 acres.

3rd = 3rd A tract of 462^{1/2} acres of Land conveyed by Samuel White & wife to W. S. White dec'd on the 19th day of April beginning at a stake in the S. line of the Co. Seat Survey 340 vrs. S. 60^o W. from S.

Page 1

way from which a bur. on
 3 in br N. 7 1/2 W. 3 1/2 rrs a piece 14 in. br S. 89
 E 4 1/2 rrs. The same being of S. Darby's S. W. cor.
 Thence N. 25 W. 200 rrs. Five Mile Creek
 715 rrs a stake from which a piece 6 in
 br N. 56 E. 26 3/4 rrs. Thence N. 70 E. 280
 rrs said Darby's cor. a stake in field. Thence
 N. 30 W. 380 rrs a stake in field. The west
 cor. of G. F. Haas survey from which a double
 piece 14 in br S. 77 W. 49 rrs. Thence
 60 E. with north line of said Haas

427 rrs a stake from which a honey comb
 3 in br S. 83 1/2 W. 11 3/4 rrs. Thence N. 23 W.
 with the west line of C. Miller 3 1/4 acres.
 trace 378 rrs a stake. Thence N. 80 E. with
 Miller north line 487 rrs a well in E. line
 of Sadler survey. Thence N. 30 W. with said
 Sadler E. line 700 3/4 rrs a stake in the
 middle of branch from which 3 hackberry
 from same root br north 70 1/2 W. 12 rrs.

n. 49 W. 124 rrs. E. 57 W. 47 1/2 rrs N. 59 W.
 119 rrs N. 55 1/2 W. 60 3/4 rrs. N. 52 1/2 W. 84 rrs.
 to a hackberry 14 in. in said branch the S. E.
 cor. of W. J. Gill 19 1/2 acre tract. Thence
 S. 78 W. with Gill south line 769 3/4 rrs
 a stake in middle of Dallas & Lancaster
 road. The S. W. cor. of said Gill tract. Thence
 S. 13 E. 197 1/2 rrs a stake. Thence S. 20 E.
 with E. A. Grays E. line 518 rrs a well in
 said Grays E. line

South 79 N. 57 1/2 W. is a hollow cotton wood
 2 1/2 feet on E. bank of branch from which
 a Spanish oak 14 in. br N. 50 E. 5 1/2 rrs
 Thence S. 58 1/2 W. 277 rrs. Thence S. 30 E.
 1976 3/4 rrs to a stake on S. line of said
 survey 902 rrs S. 60 W. from its E. corner. Thence

(2)

N. 60° E. 610 yds to beginning. Excepting from said boundary 3 Town lots at S.W. cor. sold by said Sloan to Mortimer Harris & Eldridge and also, all town lots sold by said Mr. L. White Thompson -

4th = a 23 acre tract in Dallas county conveyed to Mr. L. White by J. M. White

1870 - beginning at a stake at N. E. corner of Survey from which Post oak 12 in. br S. 27 E. 4 yds. Thence S. 60 N. with original line 624 yds a stake a post oak 10 in. br N. 32 N. 1 yd. Thence S. 30 E. 204 yds a broad acre post in Glade, from which a Post oak 10 in. br S. 79 E. 9 yds. Thence N. 60 E. 624 yds. a stake in E. line of original survey north 30 N. 204 yds to beginning -

5th = 9 1/2 acre tract to Mr. L. White by J. B. Cook beginning at a stake in prairie S. E. corner of Mr. M. Miller survey. Tract bears 7 in br. N. 48 1/2 E. 68 yds. Thence E. 700 yds. to the S. E. cor. said tract, a stake in Dallas & Lancaster Road. Thence N. with said road and the N. line of the Hornshead tract 843 yds. Thence N. 700 yds a stake in the N. line of said Miller survey. Thence S. with said line to beginning.

6th = 62 1/2 acre tract conveyed to Mr. L. White by J. B. Cook beginning at S. E. cor. of tract of land added to the S. E. Ry. Co. Thence S. 60° N. 481 yds a stake in prairie. Thence N. 30° N. 717 yds a stake. Thence N. 60° E. 481 yds a stake in prairie. Thence S. 30° E. 717 yds to beginning

7th = 65-acre tract conveyed to Mr. L. White by Mr. E. Morgan beginning on N. side of a branch at N. W. cor. of 2-acre tract

off of East end of said survey - from
 where Elm 14 in. on S. 72 N. 42 $\frac{60}{100}$ W.
 Thence N. with north line of said tract
 62 $\frac{60}{100}$ a Prickly Pear Stake in prairie
 Thence S. 58 $\frac{60}{100}$ W. a stake in prairie
 Thence E. 62 $\frac{60}{100}$ on a stake in N. line
 of said 25-acre tract. Thence N. with
 said S. line 58 $\frac{60}{100}$ W. to the be-
 ginning -

8 87 $\frac{1}{2}$ A tract of 70 $\frac{1}{2}$ acres of land
 in said county & state - H. Friedman original
 grantee. abstract no. 560 conveyed to said
 W. L. White by A. A. McQueen and recorded
 as follows - Beginning at Stake S. N. corner
 of 25-acre survey. Thence N. 36 $\frac{60}{100}$ W.
 to S. E. corner of a 65-acre survey sold to
 W. L. White by Horgan. Thence N. 62 $\frac{60}{100}$
 on to S. N. corner of said tract - running
 with said White S. line. Thence S. with
 J. H. Holloways 20-acre tract bought from
 Horgan 36 $\frac{60}{100}$ W. to S. E. corner of
 said Holloways 20-acre tract. Thence E.
 with W. M. Moffitt's north line 62 $\frac{60}{100}$ W.
 to place of beginning -

8 9 $\frac{1}{2}$ A tract of 1 $\frac{1}{2}$ acres of land in said
 state and county - J. J. Weatherford original
 grantee, abstract no. 1036. Beginning at the
 N. E. corner of a tract of land sold by J. A.
 Gray to W. L. White at a stake on Cotton Wood
 Branch; Thence S. 30° E. 55 Rods to a stake
 on the location of the Central R.R. 55 feet
 from same. Thence N. on a line with said
 Rail Road to the center of branch 55 Rods -
 Thence up said branch to the place of
 beginning - containing one acre & 75
 Rods more or less -

(4)

3 = 10th A tract of 20 and another of 284 acres
lying lots no. 400 of Subdivision of Land of
the estate of Jefferson Weatherford dec'd &
bought by N. L. White at Adams sale and
conveyed to him on 8th day of October 1872
by Joseph H. Holloway Adm. The deed is
of said N. L. White, which is referred to for
more full description

Second Division

The above described tract was partitioned
& divided between Woodie P. White, Adair H.
White, Munnis E. White, N. L. White, Carl
L. White, Ballis E. White, Lula P. White
and Byrd E. White. The same being the
full and residuary distribution at law
of the said N. L. White dec'd. in the following
manner and quantities, viz:

1st to Woodie P. White, your Commission
ers in accordance with law, awarded the
tract of land above mentioned in First
division hereof, as being 121 acres of
land conveyed to N. L. White by J. A. Gray
on the 14 day of May 1872. Which said
tract of 121 acres is more fully and accurately
set out and described in the 2nd of
the above division hereof. Also, unto said Woodie
P. White we awarded the 1/2 acres or one
acre and 73 rods tract more fully and
accurately set out and described in
2nd 9th in First division hereof for an et
all description of which reference is
made on a ad. Your Commission
also awarded to said Woodie P. White
a tract of land containing about
50 acres lying in Ellis County Texas

which constitutes a part of the Estate of N. L. White dec'd but which was not set out in any former order commanding us to partition the lands herein named between the above enumerated and named heirs & distributees of said dec'd. The said 50 acre tract being more or less bounded as follows, being an undivided half of one tract of land in Ellis County, Texas conveyed by J. G. Chamber to Thomas & M. R. Heron on the

30th day of August 1868. Described as follows on page 5 of the
by record of the probate court of said county of Ellis County, Texas
Thomas B. 1821 N. 505 1/2 ac to White. James N. 752 N. 1816 ac
to said next of kin. James N. 522 505 1/2 ac to above named
place of beginning - conveyed by M. R. Heron to Sheriff
of Ellis County - P. M. Williams to N. L. White on
the 7th day of April 1869. Records in Book 9, page 610, 611
The above tract of land awarded to N. L. White
by us were valued at ~~the~~ \$2800.00

2nd Your Commissioner further awarded unto Addis H. White the tract of 7 or more acres of land situated in the First Division herof deeded to N. L. White by J. B. Lovelace more or less and bounded as described in § 5th of First Division herof to which reference is made for an exact description. We also, appointed to her, the said Addis H. White the tract of 20 acres mentioned and described in § 4th of First Division herof, as having been bought by N. L. White from F. M. White Dec 20th 1865 and bounded as described in § 4th of First Division herof to which reference is made for an exact and proper description. We also, awarded to her, the said Addis H. White, one house and lot in the Town of Lancaster in Dallas County, Texas, described as follows The S. E. quarter of Block 0th of Taylor's addition to the Town of Lancaster.

said property as awarded to said addressee
White being by us valued at \$28,000
3rd

We also apportioned as required by
your order to Minnie E. White one of said
children of W. L. White the land set forth &
bought by W. L. White, to
which said reference is here made for an
exact meter and boundary description of said
land. We apportion also to her the said
Minnie E. White, additional to said 60
acre tract the tract of 40 acres of land
bought by W. L. White from A. A. McQueen &
described in § 8th of First Division by meter
and boundary herein to which reference is
made for an exact description. We also
apportioned to her Minnie E. White tract
25 acre tract of land described in § 10th of
First Division hereof, and also 2 8/10 acres
described in the same § 10th with said 25-
acre tract being lots 4 & 5 of subdivision
of Jefferson Weatherford Estate for an
exact description of both lots at 25 & 2 8/10
acres reference is here made to § 10 of First
Division hereof being 23 acres of R. W. Ray-
mond survey. The tract by us so apportioned
to said Minnie E. White being by us valued at
25,000

5th To Willie L. White, Hallie E. White, Karl
L. White, Peard E. White and Lula O. White
hereof as aforesaid, we apportion the
tract of land described in full and exact-
ly in the § 3rd of First Division hereof as
being 46 2/3 acres conveyed to W. L. White
by Samuel Sloan and wife. There is a
deduction of about 20 acres additional

to the lots mentioned in said § 3rd, to be allowed to said lot. We think it inexpedient to divide said tract in partition between the heirs to whom it is appertained. And we ordered that they claim it in undivided interest for the present, and until some change for the better or they attain majority.

We therefore give to each one of said last named five heirs, William L. White, Edwin E. White, Karl L. White, Boyd E. White and Lula P. White said tract, to hold thereof each a one-fifth undivided interest therein. And in as much as the said one-fifth interest therein is not worth \$2800⁰⁰ we make each one-fifth equal to 2800⁰⁰ by giving to each later

the also allot to the said five last named heirs in equal shares Lots 9 & 10 in Block No 4 in the Town of Lancaster, Dallas County Texas, on which no tax, nor is subject to the life estate of the same being owned by Mrs. E. F. White, the same being separate property of W. L. White & Co. This is in no way to affect the allowance of money heretofore made. Said lots are valued at \$1200⁰⁰. And the claim tract is valued at \$12645.20. The value the interest of said union in said lots 9 & 10 is \$2800⁰⁰. It is an aggregate of \$14000⁰⁰.

of the Town of Lancaster is contiguous to Lot 9 & 10. \$400⁰⁰ lot awarded by us to Mrs. Lou F. White in her will, and we desire to say that it is not, and was not included

⑧

...may have been to work, and was not included

by us therein. We therefore limit the language there used by us so as not to include this said S. E. Quarter thereof.

Witness our hands this 19th day of
Samuel W. ...
J. M. Strong

Commissioners of Partitions
between the Heirs of the Estate
of W. L. White Decd.

The State of Texas }
County of Dallas }

This day personally
before me A. Williams
Notary Public for Dallas

and the above Commission of
Partitions in the Matter of partition
amongst the heirs of the Estate of
W. L. White Decd appointed by the
Probate Court of Dallas County Texas
on the day of ... at 1885- who

being by me duly sworn, says the
report of the partition as above
is a true and correct division
of said Estate according to best
knowledge between said heirs as

shown in said report. That said
partition and division is a fair just
and equitable division as near as
can be had. Witness my hand this
the 13th day of February at 1885-

A. Williams
Notary Public Dallas County Texas

9

no 511

Testate of H. L. ...
Dec.

Commissioners of
Partitions

Co's Report

Ex. & Power Judge
of Probate Court.

Filed Feb. 16th ad 1886

W. M. Conell, Clerk

By F. M. Hughes

Received all the
money and value
of same as of the
1/8/86

E. J. Brown
1/8/86



Commiss. Fee:

J. M. Shong as	\$ 6.00
Comm. 3 days.	
as Sup. 3 days	9.00
E. M. Clayton "	6.00
M. D. P. Hays "	6.00
Samuel M. ... "	6.00
J. ... "	6.00
<i>(Signature)</i>	\$ 30.00

4th Exhibit % of W. L. White Est.

from

Nov 1881 to Feb 17th 1885

1885		Hairs Cash ^{1/2} Dr		
Nov 24	To E. M. Coe ^{1/2} <u>Harst Farm</u>	#311	9.44	
"	Lancaster Corporation <u>Tax</u>	#312	29.00	
Dec 3	R. P. Henry <u>Co</u>	#313	20.55	
"	" " " <u>Coalinga Farm</u>	"	8.25	
"	" " " <u>Hurst Farm</u>	"	6.75	
"	" " " <u>Se Farm</u>	"	2.00	
"	" " " <u>Howe Farm</u>	#314	5.17	
"	John Hoy " "	"	9.35	
"	" " " "	#315	1.10	
"	R. H. Joyce " "	#316	11.00	
"	J. S. Smith " "	"	27.50	
"	" " " <u>Howe Farm</u>	#317	5.00	
"	J. P. Goodnight & Co <u>at</u>	#318	19.02	
1885	Jan 5	E. M. Coe " <u>Harst Farm</u>	#319	11.50
"	Jan 19	Gas A. Boyd " <u>Howe</u>	#320	3.50
1885	Apr 20	Wilkerson " <u>Se</u>	#325	42.10
1885	Dec 1	H. S. Matthews " "	"	1.45
1885	July 20	E. Seehing " <u>Harst</u>	"	1.45
"	"	" " <u>Se</u>	"	5.17
"	"	" " <u>Harst</u>	#328	1.21
1884	5	R. P. Henry " <u>Se</u>	#327	1.45
1884	Dec 2	H. J. Moffitt & Co " "	#330	17.10
1885	Feb 11	John C. Davis " "	#331	6.85
"	14	Pa. Joe Lott Beard Bill Ammons	#332	5.00
"	"	P. A. Taylor <u>Editha</u> <u>at</u>	#333	1.50
"	"	Jno. Stanley <u>Lewis</u> <u>at</u> <u>Comms</u>	#334	2.75
"	"	Taxes on Ellis County Lands	#335	10.00
"	13	Jesse Strong for 2 days, in the partition of <u>Sees</u>	#336	24.00
"	"	S. White, H. Doyle, J. Lancaster, & Doyle <u>at</u> <u>Sees</u>	#336	24.00
				\$286.09
Feb 16	Expense <u>at</u>			

1882		Mines Cash Cr	
Dec 6	By Recd of Mr. Corn Johnston		\$ 117 67
" "	" " " " " " " " " " " "		" 67 00
" "	" " " " " " " " " " " "		" 225 00
" "	" " " " " " " " " " " "		" 34 00
" 15	" " " " " " " " " " " "	Cr	" 65 00
" 28	" " " " " " " " " " " "		" 12 90
1883	" " " " " " " " " " " "		" 230 00
Jan 5	" " " " " " " " " " " "	Cr	" 75 00
" 10	" " " " " " " " " " " "		" 56 00
" 15	" " " " " " " " " " " "		" 100 00
" 31	" " " " " " " " " " " "		" 50 35
" 8	" " " " " " " " " " " "		" 8 25
1884	" " " " " " " " " " " "		" 200 00
July 19	" " " " " " " " " " " "	Cr	" 102 50
1885	" " " " " " " " " " " "		" 1261 35
Feb 18	" " " " " " " " " " " "		
Feb 16	Cr		

1882		Separate Estate Cr Cash Dr	
Dec 8	To R. P. Henry	313	\$ 10 50
1885	" " " " " " " " " " " "	398	" 40
Feb 9	" " " " " " " " " " " "		\$ 10 90
1886	" " " " " " " " " " " "		
Feb 11	" " " " " " " " " " " "		

1885		Separate Estate Cr Cash Cr	
Feb 11	By 18 1/2 % m. Stove rent recd from R. P. Henry		\$ 236 25
1886	" " " " " " " " " " " "		\$ 236 25
Feb 11	" " " " " " " " " " " "		

End of book

Estate ^{of} Cash Dr

1815					
Jan 30	To bal yr preceding acct		"322	3	100
Nov 27	do advanced Williams & Gurney		"323		50 00
Nov 6	do " " D. A. Williams		"329		200 00
					8951 00
1815					
Feb 16					

Estate ^{of} Cash Cr

1816					
Feb 16					

Dr 1st ^{of} Statement of Estate, Cr

1815						
Jan 30	To amt in a ^o Exhibit	251 00	1815	Feb 16	By amt from 5 ^o Report	215 50
Nov 27	do " " 5 ^o Report	176 25			do " " 2 ^o	5504 27
		25741 41				
Feb 16	By Bal due %	6218 00				
		32466 79	1815	Feb 16	By Bal due %	6218 00
						6836 79

Dr 4th ^{of} Statement of Separate Est. Cr

1815						
Feb 16	To amt in a ^o Exhibit	10 90	1815	Feb 16	By amt in a ^o Exhibit	256 25
		191 80			do " " 5 ^o Report	212 50
		89 67			do " " 2 ^o	394 00
	By Bal due %	550 35				
		142 75	1815	Feb 16	By Bal due %	550 35
						142 75

1885		4 th Exhibit Lou F White a/c	Dr.
Feb 16	To Amount Brought forward from 5 th Report		25280.55
Feb 16		a/c Dr to date	25280.55

1886		4 th Exhibit of W. P. White a/c	Dr.
Feb 16	To Amount in compromise of suit		940.65
			3076.15
		a/c Dr to date	4017.55

1885		3 rd Exhibit of Lou F White to Guardian	Dr.
Jan 19	To Cash advanced for Minnie E. White v. #320		750.00
		Willie L. White	750.00
		Hallie E. White	750.00
		Karl I. White	750.00
		Cyril C. White	750.00
		Lula P. White	750.00
Feb 16		Total	4750.00
1885			
Feb 16	To Amount from 5 th Annual Report		2109.00
Feb 16		Amount to date	25591.00

1885		3 rd Exhibit of John T. Ellis to Guardian	Dr.
Jan 19	To Cash advanced for Addie H. White v. #321		750.00
		Total	
Feb 16	To Amount from 5 th Annual Report		2500.00
1885			
Feb 16		Amount to date	4250.00

Exhibit of W. P. White a/c of W. P. White same Dr

1815	Est. of N. L. White, To % of S. M. White, Adm. Sr.	
Feb 16	To Amount of Expense % in 3 ^d Ann. Rpt. Since undained	\$ 11.00
		\$ 11.00
1815		
Feb 16		

1815	Estate of N. L. White, To % of W. P. White, Adm. Sr.	
Feb 16	To Amount of Expense % from 3 ^d Ann. Report	199.05
	number of days served in the Interest of Estate	215
1814		
Nov 24	1 day to Dallas in the R. Harris et al. etc	1
" "	My Expense to and for ¹⁰⁰ Dinner ⁵⁰	2.00
" 24	5 days making out 3 ^d Annual Report and putting books	5
Dec 8	1 day to Dallas to file Report	1
" "	my Expense to & for ²⁰⁰ Dinner ⁵⁰	2.50
" 8	1 day to see L. Plew in the Int. of Estate.	1
" 6	1 day to Lister to settle with Evans	1
" "	Dinner & wine ju ⁵⁰	.50
" 12	1 day to Dallas in the Int. of Est. matters	1
" "	My Expense to & for ²⁰⁰ Dinner ⁵⁰	2.50
" 13	1 day to Hutchins to rent Kanady farm to Blasse	1
" 22	1 day to Dallas to attend Est. suit	1
" "	My Expense to & for ¹⁰⁰ Dinner ⁵⁰	2.00
Jan 15	2 days to Dallas to attend suit vs L. & White et al	2
" "	My Expense to & for ¹⁰⁰ Board in Dallas ⁵⁰	5.00
" 28	1/2 day to Lancaster to notify Commrs re	1/2
" "	1/2 " writing to parties concerning Est.	1/2
" "	Station and Envelopes & Paper for Estate	.50
" 30	1 day to Dallas in the Int. of Est. matters	1
Feb 3	My Expense to & for ¹⁰⁰ Dinner ⁵⁰	2.00
" 5	1 day to Kanady farm re to get note of J. G. Blasse	1
" 7	1/2 making up books, 1/2 1/2 with Commrs 1/2 to meet Commrs at D	5
" 12	My Expense to & for ¹⁰⁰ Dinner ⁵⁰	2.00
" 13	1/2 1/2 making up Exhibit, Deponing for Commrs ⁵⁰	2
" 17	2/16, 2/17 = 2 da. My Expense to & for ¹⁰⁰ Board ⁵⁰	2
	Expense % and Dine of W. P. White	2.50
		\$223.40

4th Annual % Statement of Estate of W. L. White dec'd by F. M. & W. P. White Advers.

1815		Dr	1815	Cr	
Feb. 16	To L. & White % 3 ^d Report	\$25210.53	Feb. 16	By amount at death 3 ^d Report	\$ 9184.55
	W. P. White	5076.80		Returned I. d.	559.25
	Expenses % Estate	4575.59		Personal Property 3 ^d Report	1605.66
	I.	64.81		Estate	4099.06
	Estate	1187.64		I. Estate Return 3 ^d Report	150.00
	I. do	24.87		Notes and % of Est. 3 ^d Report	3663.16
	New Guardian 3 ^d Report	14091.01		Heirs Notes %	12590.95
	Expenses	732.01		Est. Collections	3819.74
	Guardians	2351.81		Life Est. Return	210.00
	Separate Estate %	191.81		Heirs Collections	9462.39
	Est %	176.25		Life Est. col.	212.50
	Lou & White Guardian % in 2 ^d Report	4550.01		Est %	415.50
	J. S. Ellis	750.01		I. do	236.25
	Expenses % Separate Estate	10.90		Heirs	1261.35
	Estate	251.00			\$ 79921.16
	Heirs	286.09			
	Bal due Heirs Estate in 2 ^d Report	3283.50			
	I. Estate	551.31			
	Estate	6275.06			
		\$ 79921.16			
			1815		
			Feb. 16	By Bal due % Estates	\$12072.24

FILMED BY THE DALLAS GENEALOGICAL SOCIETY-1977

Lth A.
1815

Feb					
-----	--	--	--	--	--

Summary of assets of H. S. Miller Dec 31st 1815

Abt #1331	To % Lou & White, Jeff Weatherford	End of land, area 227 1/2	\$ 2622 00	
" #1223	" " " " " "	" " " " " "	157 1/2	
" " " "	" " " " " "	" " " " " "	47	9000 00
" #1534	" " " " " "	" " " " " "	46 1/2	635 00
" #144	" " " " " "	" " " " " "	40	400 00
" #1205	" " " " " "	" " " " " "	105	1575 00
" " " "	" " " " " "	" " " " " "	20	400 00
" #114	" " " " " "	" " " " " "	140	1600 00
" #1423	" " " " " "	" " " " " "	37	635 00
" " " "	" " " " " "	" " " " " "	222	560 00
" " " "	" " " " " "	" " " " " "	15 1/2	125 60
" #1531	" " " " " "	" " " " " "	20	80 00
1/2 Blk 30	" " " " " "	" " " " " "	100	600 00
In #1	" " " " " "	" " " " " "	2 1/2	50 00
In # Taylor	" " " " " "	" " " " " "	1	400 00
Notes 1/2	" " " " " "	Set apart by Commission in Report		2994 60
Cash	" " " " " "	Advanced by P. & W. White of 12 th Exhibit	20250 35	27250 35
Abt #111	" " " " " "	" " " " " "	107 1/2	2265 00
" #1221	" " " " " "	" " " " " "	50	150 00
" #232	" " " " " "	" " " " " "	261	
" #1378	" " " " " "	" " " " " "	117	
" #1214	" " " " " "	" " " " " "	14	11550 00
" #1271	" " " " " "	" " " " " "	23	865 00
" #565	" " " " " "	" " " " " "	65	
" " " "	" " " " " "	" " " " " "	40	1575 00
" #1518	" " " " " "	" " " " " "	62 1/2	625 00
" " " "	" " " " " "	" " " " " "	97 1/2	1665 00
" " " "	" " " " " "	" " " " " "	50	75 00
P. Taylor	" " " " " "	" " " " " "	1	200 00
Notes 1/2	" " " " " "	by the Commission in 1 st Report		2994 60
Cash	" " " " " "	H. P. White, P. & W. White of 12 th Exhibit		2017 53
" " " "	" " " " " "	Lou & White Guardian as shown in 2 nd & 3 rd Exhibits		12091 00
" " " "	" " " " " "	" " " " " "		2000 00
" " " "	" " " " " "	Neirs Expense of farming 1 st Report	752 00	17250 54
Ally's	" " " " " "	Advancements as shown in 1 st & 2 nd Exhibits	635 00	
Cash	" " " " " "	In the hands of Secures as shown in Exhibit	1388 06	6938 06
Feb 15	" " " " " "	And of Estate		\$ 12774 73

1885

To Your Honor. We as Administrators for Est of W. L. White deceased do herein present our claim for allowance consisting of the commissions on moneys collected and moneys expended to the interest of said Estate, also our Time and Expense ^{1/2}% with commissions to date, for reference notice 1st 2^d & 3^d Reports also this Exhibit made for the 16th day of February 1885

Administrators by ^{1/2}% Rendered

Feb 16 th	To	Amount of Ante or Estate from 3 rd Audit Report	6099.66
"	"	" " " S. De "	150.00
"	"	" " " Notes and ^{1/2} %	36,085.16
"	"	" " " Heirs "	13,190.95
"	"	" " " Ante Est. "	3,019.74
"	"	" " " Ante col S Estate "	202.07
"	Dr	" " " Expense ^{1/2} % Estate "	4,371.89
"	"	" " " S. S. "	12.82
"	"	" " " Estate "	1,052.64
"	"	" " " S. De "	74.87
"	"	" " " Heirs "	723.00
"	"	" " " " "	9,667.39
"	Dr	" " " Exp ^{1/2} % "	2,357.12
"	"	" " " S Estate "	191.50
"	"	" " " " "	212.50
"	"	" " " Note Estate "	415.30
"	Dr	" " " S. De "	176.85
"	"	" " " Administration ^{1/2} % "	210.25
"	"	" " " " " " " " 2 nd Exhibit "	26.90
"	"	" " " S Estate "	2,382.20
"	"	" " " Heirs "	1,268.55
"	Dr	" " " " " " " " "	286.00
"	"	" " " Estate "	251.00
"	"	" " " S. " " " " " " "	10.90
Total amt Expended & Collected			78,607.84
			39,203.90

Dr 1st Exhibit to Heirs Estate Cr

1885	1885
------	------

L. E. White Guardian 5500.00

Dr.	S. Estate	236 20
"	"	1268 35
"	"	250 00
Dr.	"	251 00
"	Estab	10 90
"	S. "	78607 84
Total amt Expended & Collected		392039 20

1885		1885	
Feb 16	By amount in 3 ^d Report	Feb 16	By amount in 3 ^d R.
	\$10000 00		\$9462 39
	Expence 7 th & 8 th R.		12590 95
	" 2 ^d R.		1268 35
	L. F. White Guard.		
	4500 00		
	J. S. Ellis		
	750 00		
	Bal. due %		
	5233 80		
	2266 19		2266 19
		Feb 16	By Bal. due %
			5233 80

The State of Texas }
 County of Dallas }

Before me the undersigned authority, personally appeared J. M. & W. P. White Admrs. of the Estate of L. F. White Dec'd being duly sworn say the matters set forth in the above report and exhibits are true and correct and the expenses paid and services rendered as such administrators are true and correct as within our respective knowledge - Witness our hands this the 17th day of Feb'y ad 1885 -

J. M. White Admrs.
 W. P. White "

Sworn to and subscribed before me this February 17th ad 1885

W. M. McKie Collect
 R. G. Hughes Dy.

FILMED BY THE DALLAS GENEALOGICAL SOCIETY-1977

No. 511 ↓

Estate of N. L. White

incl

Fourth Annual
Report -

1888

Filed Feb. 17th 1888
Wm. C. White
By L. H. Hughes

FILMED BY THE DALLAS GENEALOGICAL SOCIETY-1977

3^d Annual ^{of} Statement of Estate

of
W. L. White (deceased)

by
J. Mc^{rs} and W. P. White Administrators

from
Nov 1st 1888 to Nov 21th 1889.

1883		"Heers"	
	Cash	Dr	\$
Nov 3 ^d	To Pa Anderson's Clark allys	receiv ^d #227	9 40
" 10 ^d	Lancaster Cooperative Soc	" #225	14 72
" "	Telephone a/c	"	25
Dec 2 ^d	State County Socy	" #229	390 96
" 11 ^d	R. H. Evans a/c (Hurst Farm)	" #232	20 00
" "	" "	"	37 34
" 20 ^d	Manville Hurst a/c (Hurst Farm)	" #233	11 00
" "	" "	" #234	5 43
1884	R. R. Sgt on wire (Canady Farm)	" #235	1 05
Jan'y 15 ^d	J. S. Smith for hauling 9 a/c	" #236	4 50
" 25 ^d	" Window Lgts (House in Lancaster)	" #239	10
Feb'y 27 ^d	W. P. Cochrige a/c (C. Farm)	" #241	12 15
Apr 5 ^d	J. B. Cochrige "	" #244	2 04
1882	" "	"	
Sept 20 ^d	E. A. Alexander a/c (So. Farm)	" #245	15 70
1884	" "	"	
June 11 ^d	" "	" #246	10 90
1885	" "	"	
Dec. 3 ^d	" "	" #247	31 12
" "	" "	"	
" 26 ^d	" "	" #248	41 26
" "	" (Hurst ")	" #249	30 55
" "	J. S. Smith (Hloan ")	" #250	37 40
" 24 ^d	John Fay "	" #251	8 00
" "	Goodright & Co "	" #252	10 50
" "	" "	"	
" 1 ^d	Wiley Black (Hurst ")	" #253	13 50
" "	W. H. Green "	" #254	13 95
" 24 ^d	B. D. Stone (Canady)	" #255	20 00
" 7 ^d	Wiley Black (Hurst)	" #256	11 00
" 1 ^d	Amount carried forward		\$ 504 06

1883		Hairs		\$	801.06
		To Amount Brought forward			26.00
Dec 7		Pd. Mr. W. Rusey (So. Farm)	voucher #257		16.10
" 31		" " (Hurd.)	" 258		10.00
" "		" " (")	" 259		2.00
" 28		A. H. Morten (So. Farm)	" 258		10.00
" 31		Mr. W. Rusey (")	" 260		9.20
" "		R. Austin ap. (")	" 261		1.50
" 25		R. M. Black (")	" 262		5.00
1882		Mr. W. Rusey (")	" 263		5.50
Mar 12		John Frager (")	" 264		2.00
" "		J. J. Chambers Land Day	" 265		61.50
Feb 2		John C. Davis ap. (So. Farm)	" 266		3.00
Dec 1		F. G. Murre (Hurd.)	" 267		3.00
1884		" " (So.)	" "		9.00
Feb 9		A. H. Morten (Hurd.)	" 268		3.00
" 15		R. M. Black (")	" 269		20.65
" 26		Thomas McNight (")	" 270		12.00
Jan 1		A. H. Morten ap. (So. Farm)	" 271		13.09
" "		E. Beckley (")	" 272		6.11
" 13		" (Sloan.)	" "		4.73
" "		" (Hurd.)	" "		31.42
" "		" (Conditon.)	" "		35.00
" "		" (Candy.)	" "		27.56
" "		" (various.)	" "		9.00
" 21		Eclipse L. Yard (Sloan.)	" 273		90
" 18		E. Beckley wgn 9/10	" 272		
		Amount carried forward			\$ 1131.97

1844.

Meirs

Jan 13	Amount Brought forward	\$	1131 94
" 21	To Pa Eclipse L. Yard a/c (So. S) 22 inches	#273	13 00
" 26	" " C. H. Evans " (") "	#274	21 57
" "	" " " " (Hunt.) "	"	19 00
Apr 12	" " R. P. Henry " (So farm)	#275	6 13
" "	" " " " (Hunt.) "	"	66 66
" "	" " " " (") "	#276	32 00
May 8	" " Thos McKnight. (So.) "	#277	4 38
June 7	" " W. W. Weston. (Hunt.) "	#278	39 90
" 12	" " Eclipse L. Yard " (So.) "	#279	49 58
July 16	" " R. H. Joyce a/c	#283	43 00
" 19	" " J. J. Smith "	#284	30 30
" 25	" " Thos McKnight "	#285	12 00
" 17	" " F. M. Black "	#286	12 00
" 25	" " 35 Cedar Posts " (So.) "	#287	3 50
" 15	" " D. S. Williams Cash "	#288	150 00
" 31	" " E. Beckler a/c	#289	20 79
Aug 25	" " for hauling Grain from Tatum to D.	#290	20 62
1853 Dec 15	" " E. A. Russell a/c (So farm)	#291	32 50
1854 Sept 11	" " C. P. Walcott costs	#292	7 95
June 9	" " W. W. Weston a/c (Hunt)	#293	2 09
Sept 2	" " E. M. Cox " (") "	#294	53 00
Oct 9	" " State and County Tax	#295	256 06
July 31	" " E. Beckler a/c (Hunt)	#299	2 31
" "	" " " " (So farm)	"	5 00
" "	" " " " (So farm)	"	5 03
	Amount carried forward	\$	2059 67

1884	Cash	Hurst	Dr	as follows	
July 31	To	Amount forward			\$ 2052.67
Aug 19		By E. M. Cox of (Hurst) receipt #296			49.00
" 23		" E. V. Slown (Slown) " #297			27.00
Sept 12		" H. S. Mathews " " #298			68.25
" 19		" W. J. Baker (Baker) " #299			16.50
" 16		" R. H. Crow (Crow) " #300			27.00
" 13		" C. B. Floyd (Floyd) " #301			5.00
Nov 3		" J. B. Conledge " #302			27.93
" 5		" R. S. Jones " #303			1.95
" 10		" J. B. Conledge " #304			1.00
" 17		" A. G. Perry (Perry) " #305			10.00
" 4		" S. J. Hockley of (Hurst) " #306			5.00
" 5		" F. M. Clark (Clark) " #307			26.50
" 11		" Wiley Clark (Clark) " #308			1.00
" "		" F. M. Clark (Clark) " #309			2.00
" 24		" M. Hurst (Hurst) " #310			25.00
			Dr		\$ 2351.80

Sum of 1884 same to Cr. Hurst

Heirs

1883

1883	Dr	Cash	Cr	\$
				63
" 3 ^d	By	P. B. Rice et al		
" 6 th	"	J. C. Bullard et al	Note #126 <i>in full</i>	93 75
" 10 th	"	A. Freeman et al	" #108 "	559 31
" 15 th	"	M. R. Clark	" #162 <i>cr</i>	25 00
" 27 th	"	John Martin (S. & P)	<i>Rent</i>	5 00
" 28 th	"	W. A. Garrison	" #70 <i>cr</i>	30 00
" 30 th	"	Josiah Porter et al	" #11 "	575 90
Dec 1 st	"	J. F. Hurry et al	" #30 <i>cr</i>	25 00
" 12 th	"	Rent of house in town		2 50
" "	"	G. L. Crum et al	Note #141 <i>cr</i>	6 00
" 14 th	"	J. F. Hurry	" #30 <i>in full</i>	9 20
" 27 th	"	M. & H. Hunt	<i>See in Rent</i>	33 15
1884				
Jan 2 ^d	"	W. W. Powers et al	Note #62 <i>cr</i>	78 00
" 11 th	"	Thomas Little	" #181 "	1000 00
" 18 th	"	A. G. Atkinson	" #24 "	200 00
" 25 th	"	J. F. Smith 535 th com	<i>Rent</i>	162 60
" 29 th	"	B. H. Benton	Note #152 <i>cr</i>	100 00
Feb 1 st	"	A. Chapman et al	" #132 "	65 00
" 7 th	"	D. M. Waters for L. S. Beckley	" #52 "	50 00
" 22 nd	"	A. G. Atkinson for J. Nash	Note #24 "	200 00
Mar 1 st	"	B. H. Benton	" #152 "	1 50 00
" 3 rd	"	D. M. Waters for L. S. Beckley	" #52 "	157 75
" 5 th	"	V. E. Rawlins et al	" #67 "	36 00
" 26 th	"	1 mo. house rent (town)		6 00
" 27 th	"	W. H. Taylor et al	Note #99 <i>cr</i>	96 00
		Amount carried forward		\$ 5657 56

1851		Hairs		
Year		Cash	Cr.	\$
				3657 86
	27	By Amt Birt forward		
Apr	5	W F Coolidge 247 ^{bu} corn @ 30	Reut	74 10
	9	R. A. Lammor et al	Note #115	cr 425 00
	24	Sam Wile	#92	cr 548 20
June	2	Thomas Wile	#90	cr 526 52
1852	Dec 21	John Foy 260 ^{bu} corn @ 30	Reut	79 20
		Wrought 47 lbs	Remnants	Sp 34 45
		M. H. Green 270 ^{bu} corn @ 30	Reut	81 70
	25	J. M. Black 1/2 bar of 11 1/2	Reut	18 90
1853	Jan 15	E. Beckley Bar of 9 1/2 @ 27 & 9 1/2	Reut	451 90
Apr	1	J. B. Coolidge	Bar in Reut	81 62
1853	Oct 1	R. H. Joyce 383 1/2 bu corn @ 30	Reut	114 90
		9331 [#] @ 27 pr 100 [#]		25 19
		Put on above amt		5 63
1854	July 19	J. D. Smith Bar of Hay		1 00
	25	Bar of Oats from Hunt Farm		111 25
Aug	25	Wheat Barley Oats Sloan farm		200 67
Sept	10	331 bu Oats from Coolidge		59 55
	16	P. B. Hiers	Note #204	cr 13 70
	17	G. L. Crum et al		52 50
	18	H. D. Bateler	#116	cr 571 07
	20	W. J. Stout (pr. m. Stout)	Note #100	cr 55 00
	26	A. Chapman	#132	" 70 00
	27	G. L. Crum et al	#111	cr 6 00
	29	James Day		cr 5 51
		Amount carried forward		7316 54

1/2 1884
 G. S. ...
 James Day
 Amount carried forward 7216.34

1884		Debit		Credit		
Sept		Cash	continued	Cr		\$ 7216.34
" 29"		By James Day	Note (taken by acct)	in full		5.15
" 26"		J. R. Evans	" 107	"		314.16
" "		"	" 105	"		122.12
Oct 7"		J. S. Beckley	" 75	Cr		10.00
" 10"		M. R. Clark	et al " 162	in full		58.50
" 11"		J. W. Eason	" 111	"		211.00
" 18"		B. H. Beulan	" 152	"		105.16
" 16"		A. G. Atkinson	" 211	"		509.30
" 27"		Paid of 165 lbs Corn @ 30 (bushels)				49.50
" "		Wm Johnson	Note " 175	in full		36.05
Sept 15"		A. J. Hamilton	" 115	"		31.50
" "		"	" 113	Cr		5.10
Nov 5"		Paid of 70 1/2 (Shank) Rent				21.05
" "		J. B. Canliage	Note " 125	Cr		100.00
" "		H. M. Clark	Paid 70 1/2 (Shank) Rent			55.20
" 20"		M. Hurst	Paid 70 1/2 ()			23.95
" 21"		"	70 1/2 ()			129.25
" 24"		Paid of 347 lbs Corn @ 30 ()				104.10
" "			Cr			\$ 9462.39

1884		Debit		Credit		
Nov 1	24	To amt 3 ^d Report	3105.00	1884	By amt 3 ^d Rpt	\$ 3442.39
"	"	Expenses	2351.80	"	"	12890.95
"	"	Bal due	9501.54			
			21553.34			22353.34
				Nov 22	By Bal due	9501.54

Dr		3 ^d Annual Showing of Separate Estate				Cr	
1884	Novr 24	To amt of Report	\$ 191.50	1884	Novr 24	By bank's Profit	\$ 212.50
	"	"	59.67	"	"	"	394.00
	"	By Bal due to	325.03				
			\$ 606.50	1884			\$ 606.50
				Novr 24	By Bal due to	\$ 325.03	

Dr		3 ^d Annual Showing of Estate				Cr	
1884	Novr 24	To amt of Report	\$ 176.25	1884	Novr 24	By bank's Profit	\$ 410.30
	"	"	157.91	"	"	"	5501.22
	"	By Bal due to	4539.06				
			\$ 5516.72	1884			\$ 5516.72
				Novr 24	By Bal due to	\$ 4539.06	

Dr		3 ^d Annual Showing of % Lou F. White		Cr
1884	Novr 24	To Amount sent forward from 2 ^d Report		\$ 25250.33
		% Dr to date		\$ 25250.33

Dr		3 ^d Annual Showing of % H. S. White		Cr
1884	Novr 24	To Amount sent forward from 2 ^d Report		\$ 3076.55
		% Dr to date		\$ 3076.55

1881		Low J. White (Guardian)	
	Cash	Dr	\$
Feb'y			
" 26	To Cash adv'd for Minnie E. White #237		1000 00
" "	" " " Willie L. White		1000 00
" "	" " " Hallie E. White		1000 00
" "	" " " Karl L. White		1000 00
" "	" " " Byrd E. White		1000 00
" "	" " " Lula P. White		1000 00
July 5	" " " " " " " " " " " "		500 00
" "	" " " " " " " " " " " "		500 00
" "	" " " " " " " " " " " "		500 00
" "	" " " " " " " " " " " "		500 00
" "	" " " " " " " " " " " "		500 00
" "	" " " " " " " " " " " "		500 00
Nov 26	Total		\$ 9000 00
1882			
Nov 26	To amt from 2 ^d Report		\$ 12091 00
" "	amt to date		\$ 21091 00

1881		John J. Ellis (Guardian)	
	Cash	Dr	\$
Feb'y			
" 26	To Cash adv'd for Addie H. White #238		1000 00
July 5	" " " " " " " " " " " "		500 00
Nov 26	Total		\$ 1500 00
" "	To amt from 2 ^d Report		2000 00
" "	amt to date		\$ 3500 00

To Your Honor We as Administrators for Est of
 W. L. White deceased do hereby present our claim for
 allowance involving of the commissions on damages as
 listed and money expended to the interest of said
 Estate also our balance of a with commission to date
 here 26th 1884 including all the before

1884 Administrators by W. Rendered

Dec 24	To amount of balance of Est of	\$ 4099.00
	do	100.00
	Notes for Estate	3000.00
	Notes for Estate	1250.00
	Notes for Estate	3000.00
	Rents do	200.00
	Expenses do	4575.50
	do	60.00
	do	1182.00
	do	24.87
	do	1723.00
	Collected for Est of	4662.30
	do	330.00
	do	191.80
	Collected	2125.00
	do	415.50
	Expenses	176.25
	Administrative Expenses for	210.45
	And Expenses and Collected	\$ 71331.30

"Estate"

1883	Cash	Dr		
Nov 3 rd	In Pa R. P. Henry afs	receives	"226	" 7.00
Dec 5 th	State and County Taxes	"	"231	" 67.50
May 19 th	C. Clark Reay fu	"	Out	" 1.00
1884 Feb 25 th	County Court Costs	"	"266	" 93.50
1883 Jan 11 th	R. M. Clark fu (Honor)	"	"243	" 6.90
Nov 21 st		Dr		\$ 176.25

"Estate"

1883	Cash	Cr		
Nov 25 th	By Miles McMahon Note	"12 in full		" 415.30
Nov 21 st		Cr		\$ 415.30

Separate Estate

1883	Cash	Dr		
1883 Nov 3 rd	In Pa R. P. Henry afs (same)	receives	"226	" 6.93
Dec 5 th	State & County Tax (s)	"	"230	" 19.00
1884 Apr 5 th	Andrews & Jones (s)	"	"240	" 39.50
Mar 27 th	repairs window (s)	"	"242	" 1.50
Apr 12 th	R. P. Henry afs (s)	"	"275	" 26.72
June 14 th	Eclipse L. Yard (s)	"	"279	" 98.55
Oct 9 th	State and County Tax (State)	"	295	" 10.50
	And carried forward			\$ 191.70

1881		Separate Estate - Dr		Continued	
Oct 6	To amount Recd forward			\$	191.70
Apr 2	E. Buckley of 18th St	200.00	Dr		1.00
Nov 20				\$	192.70

1883		Separate Estate			
Nov	Cash		Cr		2.50
Apr 5	To S. A. ...				210.00
Apr 12	R. F. Henry for 12 m house rent				
Nov 20			Cr	\$	212.50

1884		Est of W. H. White. To of W. M. White		Dr	
Nov 24	To amount of expenses on 2 ^d Sept. term and bond		Dr		11.00
					11.00

1883	Time and Expense of W. P. White	Cor
		amount days
Oct 31	By amt Bgt forward from 2 nd Report	\$ 131 45 165
" "	8 days in making out 2 nd Annual Rpt	" 5
Nov 1	1 day to Dallas to see Dr. H on special dispatch	" 1
" "	my expense to 1 st Dinner	" 2 00
" 7	1 day finishing up Report & posting books	" 1
" 8	" to Dallas to file Report	" 1
" 11	1 day to Dallas to see about road	" 1
" 15	" " " Hutchins to see to Conway farm	" 1
" 16	1 day to De farm to see to building crib, and getting wells	" 1
" 19	2 days to Dallas to attend black cow, with A. G. Seamy	" 2
" 21	my expense to 1 st Dinner in 18 50	" 5 00
" 30	1 day De farm to see about building frog house	" 1
Dec 1	Pa for use of telephone in Nov	" 50
" 5	1 day making settlement with tenants	" 1
" 16	3 days in Court attending to 1st matter in Court	" 3
" "	expenses for 1 st dinner	" 2 00
" 24	1 day to Dallas to make settlement with tenants	" 1
" 26	1 day to Ferris to settle Lumber acct	" 1
" 29	1 day to Conway farm to have fence repaired	" 1
Dec 31	1 day to Dallas to get B. H. & 1 st Dinner	" 2 50
1884		
Jan 5	1/2 day to Hunt farm to have sand hauled	" 1/2
" 9	1/2 day to Scheraga farm to have sand hauled	" 1/2
" 15	1 day to Hutchins to have wire used on farm	" 1
" 21	" " " Dallas after Lumber	" 1
	By amt of time & expense carried forward	\$ 173 95 189

1980	By	Account Expense & Items to the	for	W.P. White	of			
Jan 20	my	expense to	for	1.50	Legging	2.00		
" "	Ant	Bill	forward	from	out	173.95 189		
Mar. 22	"	1 day	to	Dallas	East	2.00		
" "	"	Expense	to	for	1.00	Dinner	2.00	
" 31	"	1 day	to	Leban	to	see	1	
Apr 3	"	1 day	to	Stunt	farm	to	measure	1
" 25	"	1 day	to	Dallas	to	visit	1	
" "	"	Expense	to	for	1.00	Dinner	2.00	
May 5	"	1 day	to	attend	visit	against	1	
" "	"	Telephone	to	R. M.	Clark	on	2.50	
" 26	"	1 day	to	Harsho	to	attend	1	
" "	"	Expense	to	for	2.00	Dinner	2.50	
" 27	"	1 day	to	Canary	farm	to	1	
" 27	"	Pa	Telephone	charge	from	R. M.	2.50	
June 6	"	1 day	to	Dallas	to	attend	1	
" 1	"	1 day	"	"	to	make	1	
" "	"	Expense	to	for	1.50	Board	2.50	
" 20	"	2 days	posting	up	Est.	Books	2	
" 2	"	1 day	to	Dallas	to	answer	1	
" "	"	Expense	to	for	1.00	Dinner	2.00	
July 15	"	"	"	"	"	"	2	
" "	"	Cash	paid	hands	for	associating	2.00	
" 17	"	1 day	to	Stunt	farm	to	1	
Aug 8	"	1 day	to	Leban	to	visit	1	
" 12	"	1 day	to	Dallas	to	see	1	
" "	"	Expense	to	for	1.00	Dinner	2.00	
	By	Ant	of	Exp	or	carried	193.45 2.06	

Expenses to the
 3. and Expense amount forward ————— \$193 15 206

1882	By Amount	Expense	Time to the Co of H. P. White %	amount	du
Aug 12	Amount	Brought forward		\$193 15	206
" 23	"	1 day to Lisbon to see to hauling Oats & seed			1
" 26	"	1 day to Dallas to bring out on the E. Parks note			1
" "	"	Expense to r ^{fr} Dinner ⁵⁰		2 00	
" 29	"	1 day to Hutchins to see to Canada farm			1
Sept 1	"	1 day to see E. P. Parks and receive note			1
" "	"	Expense to r ^{fr} Dinner ⁵⁰		2 00	
" 5	"	1 day to Slown farm to have repairs made			1
" 10	"	1 day to Hurst farm to see about route			1
" 15	"	1 day to Hurst farm to rent it and see to improve			1
" 17	"	1 day to Dallas to meet Sam White			1
" "	"	My Expense to r ^{fr} Dinner ⁵⁰		2 00	

Remarks

In afo's said in 1st 2nd & 3rd annual Reports
 an account of time and expense should
 be taken into consideration in addition to
 time and expense afo, the furnishing of
 my own conveyance which I have furnished
 myself with to a more or less extent each
 and every day named in 1st 2nd & 3rd Reports.
 I leave it to your own Honors inspection
 and desire you to give it a thorough
 perusal throughout and determine upon
 your Honors conclusion.

W. P. White Associate Secy.

If your Honors please attention

Novr 20

Total amount of Time & Expense afo. ————— \$199 15 215

1880
Moore Farm

This farm has made an average crop, the greater portion of rents have not been received as yet it has been estimated very well taking into consideration the season and is rented to good parties for the year 1880.

91 70
10
91 80

Coolidge Farm

This farm has made a tolerable yield, owing to being a bad season has made greatly against it, the rents have been received, and it is rented to a good party for the year 1880.

Schoolfield Farm

This farm was in a very bad state of cultivation at the time it passed into the hands of Adams, it is somewhat in a state of cultivation, now, there has been no rents received, it was rented for money rent, and the party will not be able to meet it, we will experiment on the next crop for 1880, it is rented to a good party.

250
00

Moore Farm

This farm has made an average crop, the rents are about all in, it is rented for the year 1880 to a good party, it is in very good shape for the next crop.

Cavady Farm

This farm has made almost an entirely failure, yet we endeavored to handle it to the interest of Est, we have not as yet rec'd any rents from said farm will do the best in our judgment for same, it is not rented as yet for 1880.

Property
Store

This is a store house in the town of Lancaster and is separate property, rented and in good care for 1880.

This is a house in the town of Lancaster and was not rented, it has been rented but bills

3^d Annual & Statement of Estate of W. L. White d. by F. Ho and W. P. White.

1884		Dr.	1884	Cr.				
Next	To	To L. P. White & Co's Report	\$2,598.32	1887	2.0	By and in	L. P. Report	\$ 928.55
		H. P. White & Co.	3,076.35				and L. P.	539.25
		Expense of Est	4,378.59				Refugey	1,625.61
		Expense to Sep. Estate	465.00				Estab.	4,099.00
		Law & White & Co.	2,551.95				Cont.	180.00
		Est. Expenses	152.00				collate	5,863.16
		Sep. Est. Expenses	24.57				Wages	125.00
		News & per. News	1,091.00				Station	3,059.74
		Expense of this	732.00				fuel	210.00
		News Expense of	235.10				Merchandise	9,662.59
		News & to various	1,050.00				Edits etc.	212.50
		Separate Estate of 3 ^d Report	191.50				Station	415.30
		Est. of	176.25					\$ 7,241.56
		Est. of	930.50					
		Est. of	6,039.06					
		Est. of	320.63					
		Total	27,846.46					
				1886				
				1887	2.6	By and in		\$ 16,665.63

L. P. Report
 News
 Give as a house in the town of New York
 in a shop house in good care for 110
 July 4, 1885 and in good care for 110
 Give as a house in the town of New York
 in a shop house in good care for 110

To Your Honor's special attention

Your Honor's attention is called to the fact that a certain promissory note in favor of H. L. White deceased, and signed by G. L. Brown et al, for One Hundred Dollars dated, Dec 27 1880, was set apart by Commissioners to the State charging them with the One Hundred Dollars with interest, whereas, there should have been allowed a deduction of a Fifty Dollar pay ment made on the 9th day of October 1889. The Administrators are well and truly set aside it was an oversight in Commissioner and furthermore, the Administrators did not discover the mistake until during the present year's transactions, and we Administrators in behalf all concerned and that justice should be made at once out of the common fund with the proper additional difference justly and truly due them.

Your Obedt Servant
J. M. White & W. P. White Administrators

See note no. 124

The State of Texas
County of Dallas

This day personally appeared before me the undersigned Authority
J. M. White & W. P. White administrators

before me the undersigned authority
J. M. White and W. P. White administrators

of the Estate of W. L. White decd. and
being duly sworn says that the fore-
going is a true and correct account
and statement of affairs of the Estate
as aforesaid and that the same
contains a true and correct statement
of all monies and effects coming
into their hands since the last
Annual Report filed

Given under our hands

this the 3rd day of December 1884

J. P. White Admr.

J. M. White "

Sworn to and subscribed before me
this 3rd Dec. 1884

W. M. C. Hill Co. Clerk.

By L. Hughes Dg

FILMED BY THE DALLAS GENEALOGICAL SOCIETY-1977

No 571 ✓
Estate of W. L. Hill

3rd Annual Report

Filed December 3rd
W. L. Hill
By L. A. Hughes

Recorded

FILMED BY THE DALLAS GENEALOGICAL SOCIETY-1977

Report of W. L. White Esq

To the
Hon. County Judge

By
J. M. and W. P. White Advers

To
October 4th 1882

Report of Est of W L White

By F M Ed W P White Adminr

1881	Cash	Cr	
May 28	By Cash on hand at death		\$ 9154.55
Sept 24	Henry Batchler Et al Accts #116	cr	2600.00
" 20	Ed Rumbly	" 1 infull	535.00
" 31	W J Lander	" 2 "	150.40
Aug	Thos Mabin Et al	" 3 "	26.80
Sept 2	J H D Stewart	" "	194.25
" 3	C M Lyon Et al	" 179 cr	50.00
" 6	C F Taylor	" 98 "	133.56
Oct 8	W J Lander Et al	" 189 "	253.00
" "	A A Goble	" 5 infull	221.00
" 11	J W Cooley	" 6 "	100.00
" 12	G W Owens Et al	" 7 "	162.00
" 13	L B Whaley	" 8 "	322.45
" 14	G D Norwood	" 208 "	89.60
" 15	J B Lusk Et al	" 209 "	58.00
" 16	G S Hayden	" 210 "	27.00
" 17	J B Air	" 211 "	37.27
" 5	J S Penn	" 212 "	70.00
" 19	E Beckley	" 155 "	317.30
" "	"	" 156 "	317.30
" "	"	" 157 "	317.30
" 20	A M Mc Adams	" 197 cr	50.00
" 21	R M White Et al	" 95 "	18.00
" 22	Wm Hewell	" 117 infull	415.25
" 27	A Cornelius	" 104 "	126.15
	Over		15,278.68

1881	Cash	for	Amount	Bret	For	\$	
						1527868	
Oct 27	By	O. P. Walcott	Acct #76	cr		8000	
" 28	"	R. H. Fugua & Co	#86	infull		80000	
Nov 1	"	C. M. Lyon	#179	cr		2500	
" 2	"	D. M. Water	#78	infull		16715	
" "	"	J. D. Ellis	#111			5435	
" 3	"	P. B. Aida & Co	#54			9870	
" 4	"	S. V. Thomas	#101			6000	
" 5	"	L. L. W. & Co	#48			4020	
" 5	"	H. H. Stephens & Co	#9			5510	
" 10	"	J. H. Jeffries	#174			80000	
" 15	"	R. G. Penn	#59	cr		5000	
" "	"	J. H. Taylor	#97			10000	
" 15	"	A. L. Myers & Co	#191	infull		12525	
" 24	"	M. Byrum	#149	cr		3500	
" 23	"	L. R. Weatherford & Co	#72	infull		10040	
" 26	"	J. S. McKnight	#193			26400	
Sept 16	"	Carriage 1/2 Day & Hamilton		rent		1895	
Oct 7	"	"	"	"		1295	
" 20	"	"	"	"		2535	
" 19	"	W. Baskin	1 mo horse			600	
Nov 18	"	"	"	"		600	
" 2	"	J. M. Davison	1/2 Penn & 2/6			4690	
" 26	"	J. Noble	1/2 Penn	infull		873	
" 28	"	A. C. Hancock & Co	Acct #120	cr		2000	
" "	"	R. G. Penn	"	#60	infull	10810	
" "	"	"	"	#59		24863	
" "	"	Amt Carried For					1763044

1881

Cash Cr

1851	Cash	Cr	Ant. Post. Fra. S.	17630.44
Nov. 25 th	By R. G. Penn et. al.	Note # 20	cr	45 00
" 29 th	" H. S. Adair	" # 117	infuse	63 63
" 30 th	" Cal Johnson	Recd	cr	20 00
" "	" W. J. Solisbury	Note # 80	infuse	500 00
" "	" A. V. Haynes	" # 34	"	54 95
" 21 st	" W. H. A. Brawley et. al.	" # 119	"	650 95
" 26 th	" Hurst & Bro ^{rs} % Peas 10 ³ / ₆	Recd	"	125 29
" "	" A. Deam	Amount S. C.	"	4 80
" "	" P. B. Sield	"	"	6 87
" "	" Hurst & Bro ^{rs}	3 ¹³ / ₆	"	36 75
" "	" Thos. Mabra et. al.	Note # 190	infuse	54 70
" 30 th	" A. Deam % Peas 2 ³ / ₆	Recd	"	28 48
" 1 st	" A. M. McAdams et. al.	Note # 197	infuse	100 29
Dec. 2 nd	" J. H. Hoeker et. al.	" # 22	"	100 00
" "	" J. S. Mills	" # 207	"	559 60
" "	" C. M. Lyon et. al.	" # 179	cr	5 00
" 3 rd	" Amos Quinn	" # 28	infuse	32 40
" "	"	" # 170	"	4 90
" "	" A. J. Hammett % Peas 1 ³ / ₆	Recd	"	15 00
" "	" M. Hurst & Bro ^{rs}	3	"	38 25
" 5 th	" B. H. Buttm	Note # 152	cr	100 00
" 5 th	" H. L. Holman	" # 35	"	53 35
" "	" A. M. George	" # 47	infuse	110 75
" 6 th	" G. L. Brown et. al.	" # 131	cr	5 06
" "	"	" # 141	"	5 06
" "	" T. H. Hearse	Ap	infuse	2 00
" 9 th	" P. B. Sield % Peas 66 ³ / ₆ S. C.	Recd	"	4 75
		Over		20392 50

1881	Cash	Cr	Am't	B'd	Dr	\$
						20392.50
Dec 9	By R. P. Henry	note	\$44	in full		428.20
	"	"	\$39	"		1068.99
	"	"		"		600
10	A Quinn 1 mo house Rent					112.55
	J. H. Pease Et al	note	\$56	in full		103.36
	A. D. Collins		\$55	"		1228.00
	W. H. Newton		\$25	"		63.25
7	J. H. Johnson 1/4 Paid 5 13/16 Cent					2.48
	"		31 bu 6 s.	"		50.51
	"		"	"		2.00
	"		6 s	"		25.46
	J. H. Davidson 1/4 Paid 2 2/3			"		55.50
10	F. M. Darby	note	\$124	in full		109.20
	G. H. Givens & Darby		\$114	"		12.97
	Paid of 519 s 6 from lot from Rent					5.86
	"		1956 @ 10 per bu	"		3.20
	"		32 bu 6 s @ 10	"		1.03
21	"		37 s 6 @ 2 1/2	"		80
19	"		13 ac house Rent of A Quinn	"		2.60
	H. J. Batcher Et al	note	\$25	in full		271.20
14	O. B. Bosby		\$115	"		110.50
	E. P. McFarland		\$49	cr		144.00
16	P. B. Aida	apx		in full		13.50
17	P. Morre			"		2.70
	M. R. Black Et al	note	\$62	cr		8.40
	T. A. Murphy		\$192	"		22.58
						2424.14
						Am't carried forward

1881 Cash for amt as

Mr. R. Clark Et al	Note 762	cr	540
F. A. Murphy	192		2255
Amt. carried forward			\$24247.14

1881	Cash	Cr	amt	Dr	Ed	\$
Dec 17	By Peas of Corn 559 ⁶⁴	Libron	Rent			25890
"	"	F. A. Weaver	Peas of S.C.			345
"	"	J. H. Backus	1 mo house			600
"	"	A. P. Wray Et al	Note 96	infuse		13662
"	"	E. R. Alexander Et al	" 153	cr		30000
"	"	"	ape	Rent		3605
"	"	Crockett White	"	infuse		3525
" 20	"	Wm Little Et al	Note 157	cr		13000
"	"	F. M. White	" 81	infuse		16330
" 23	"	J. B. Cooper Et al	" 134	cr		1500
"	"	A. J. Walcott	" " 80	"		2400
"	"	C. M. Lyon	" " 179	"		500
" 26	"	R. E. Penn	" 20	"		4257
"	"	"	" 19	"		4375
"	"	"	" 18	"		4375
"	"	J. R. Atchley	" 150	infuse		5390
"	"	W. H. Powers Et al	" 62	cr		7800
"	"	W. D. Stout	ape	infuse		2000
"	"	"	Note 193	cr		1095
"	"	"	" 100	"		9600
"	"	"	" 87	"		2080
"	"	"	" 85	"		2400
"	"	W. Byram Et al	" 144	"		900
"	"	S. C. Hardaw	" 37	infuse		10200
" 28	"	Felix Hines	" 38	cr		140
" 29	"	A. G. Atkinson	" 146	infuse		10000
" 30	"	John Foy	" 106	cr		1260
		Over				\$26019.49
						36408.53

1881	Cash	Dr and Cr	\$	2609.49
Dec. 31	By B. A. Benton	Note #23 cr		40.00
1882 Jan. 2	" J. Rives Et al	" #68 "		12.00
" 3	" E. W. Rives Et al	" #61 infull		100.00
" 4	" David M. Hater	" #82 cr		90.00
" "	" " " "	" #83 "		23.75
" 5	" J. J. Landon	" #189 "		95.00
" 6	" J. F. Johnson	" #176 "		5.00
" "	" " " "	Per 1/4 3% Rent		41.15
" 7	" F. S. Webb	Life 50 cr		2.10
" 9	" Thos Little	" #181 "		340.20
" "	" " " "	" "		170.00
" 11	" B. F. Green	" #173 "		36.00
" "	" W. J. Stout Et al	" #93 infull		11.00
" 18	" T. A. Morris	" #194 "		330.85
" "	" " " "	" #196 cr		169.12
" 23	" Wm Backus 1 mo house	Rent		6.00
" 27	" C. M. Lyon Et al	Note #179 cr		5.00
" 31	" Bernard Howell 1 mo house	Rent		12.50
" 16	" Peas of Bal Lister Corn 154 ^{bu}	" "		135.15
" "	" " " " Est Hoge 6165 ^{bu} @ 7%	" "		354.48
Feb. 2	" J. R. White	Note #71 cr		100.00
" "	" W. S. Richards Et al	Note #65 infull		525.00
" 2	" A. S. Clair	" #21 cr		1000.00
" 6	" R. G. Penn	" #18 infull		350.93
" "	" " " "	" #58 cr		69.07
" 7	" W. A. Green	" #43 "		500.00
" "	Amt carried forward			30593.82

1882

Geo. I. P.

" 78 infull " " 69 07
 " 58 cr " " 500 00
 W. R. Green " 43 " " 30593.82
 Amt carried forward

1882		Cash Cr	Amt	Dr	To	\$
						30593.82
Feb 11		By C. R. Brotherton Et. al	Note	160	cr	127 00
" 13		" Smasher	apc	infuse		10 00
" 12		" B. P. McFarland	Note	450	cr	465 00
Jan 31		" A. Dean (for L. B. Green)	"	167	infuse	28 08
Feb 10		" Adair 1 mo house	Rent			6 00
" 15		" J. H. Baskin 1 mo house				6 00
" 18		" R. G. Penn	Note	19	cr	327 07
" "		" " " "	"	17	"	72 00
" "		" " " "	"	58	"	50 93
" 16		" Peas of 2 1/2	Rent			1113 97
" 22		" Ben White By pa R. P. Henry	apc			17 40
" "		" " " "	apc			10 00
" 21		" Cal. Johnson	Cash on	Rent		10 00
" 24		" A. G. Atkinson	Note	24	cr	700 00
Mar 1		" C. F. Taylor Et. al	"	98	"	133 86
" 6		" Clement Gear	"	122	infuse	192 80
" 8		" John Nash	"	110	cr	650 00
" 9		" J. R. Evans	"	107	"	14 75
" "		" C. M. Lyon Et. al	"	179	infuse	15 35
" "		" Jas. W. Colman Et. al	"	143	cr	120 00
" "		" " " "	"	144	"	120 00
" "		" " " "	"	142	infuse	1130 00
" 16		" Robt M. White	"	95	cr	100 00
" "		" D. H. Weaver	"	94	"	19 40
" 17		" J. H. Baskin 1 mo house	Rent			6 00
" 18		" J. E. Bataker	Note	25	infuse	111 50
" "		" J. A. Weaver	"	16	"	336 00
		Over				836 486 33

1882	Cash	Cr	and	Dr	52	36,886.33
Mar. 21	By A. Chapman et al	Notes #152	cr			48.00
						190.00
	John Batchler	#163				120.00
	J. D. McCombe	#51	infuse			561.70
	W. H. Taylor	#99	cr			96.00
	J. M. Andrews	#161				41.50
25	Adm. & ms. house	Rent				12.00
	Ant. Personal Property to L. F. White	at appra. val.				990.00
31	E. R. Sherman	Notes #153	cr			200.00
April 7	J. H. Coleman et al.	#140	infuse			1019.30
10	J. B. Coolidge	#128	cr			250.00
	E. M. Callahan	#103				25.65
						100.00
	W. S. Ricketts	#66				96.00
	J. B. Coolidge	Bas on Rent				26.00
	R. P. Henry	Share Am. m. s.				180.00
11	W. H. Grew	Notes #121	infuse			25.00
13	E. M. Cox	#139				159.50
16	Josiah Porter	#11	cr			180.00
		ap	infuse			5.00
18	W. K. Brotherton	Notes #154	cr			252.00
						13.15.00
20	J. H. Ellis	ap	infuse			2.90
	J. H. Baskin	1 ms. house	Rent			6.00
18	W. A. Joyce	Notes #174	infuse			30.62
		52.00	Cr	@ 20	app. w.	10.40
	Ant. Carried Forward					\$42,457.70

52 1/2 Cts @ 20 affia
 Amt Carried Forward \$42,457.70

1882	Cash	Cr. and Dr. Bal.	\$42,457.70
Mar. 18	By W. A. Joyce	6 1/2 bu. Wheat ss appraiser	552
"	"	150. C. S. cr	1224
"	"	1 L. a damaged box	500
Apr. 22	J. W. Evans	Note \$109	cr 2016
"	W. T. Starnes Et. al.	\$198	" 2966
Mar. 9	John S. Buckley.	" 15	" 12000
Apr. 15	Carrie Johnson	50 Johnson a/c infuse	420
May 1	John S. Buckley	(for Lu Buckley) 100 cr	12000
" 2	Thomas W. H. et al.	Note \$91	infuse 34254
"	"	" 89	cr 24597
"	"	" 90	" 30441
" 4	E. R. Alexander	" 153	infuse 49070
" 10	Sam. W. H. et. al.	" 14	cr 18175
" 17	J. W. Baskin	1 mo house Rent	600
" 12	S. D. Andrews	Note \$145	infuse 6810
" 20	James C. Barkley Et. al.	Note \$158	cr 2400
" 15	John S. Ruelens	a/c	infuse 285
" 31	Adair	(per Prase et al, house 2 mo house Rent	1200
"	C. B. dy Pias	1/8 1/2 c affia	11021
" 29	James W. Evans	Note \$107	cr 12500
June 7	J. H. Taylor	" 97	" 100000
" 17	Wm Baskin	1 mo house Rent	600
" 28	H. K. Brotherton	Note \$154	infuse 82327
" 1	J. A. Smith Et. al.	" 205	" 125
" 15	Pass of 1260	Wheat M. Hines	2000
July 1	"	42 bu S. Cade P. B. Miller	1395
"	B. A. Denton	Note \$23	infuse 111000
"	Over		34766248

1882	Cash	Cr	and	Dr	Total
					47662 48
July 5 th	By P. H. McDevia	note \$55	infuse		7 48
" 8 th	" J. H. Johnson	to P. H. of 1/30	app. fee		12 06
" 12 th	" M. D. Duxton	Rent Cais. 2000 to 1882 m			29 48
" "	" A. J. Hamilton	" " " " " " " "	R. P. H.		7 22
" "	" Amt Paid in Supplemental Inventory				559 25
" 16 th	" 1 mo. House Rent from J. H. Backin				482 70 00
" 20 th	" J. H. Taylor	note \$97	cr		255 00
" 27 th	" Wm. Little et al	" 117	infuse		154 97
Aug 2 nd	" J. H. Taylor	" 97	cr		500 00
" 3 rd	" Miles McMahon et al	" 12			50 00
" 7 th	" A. Freeman	" 108			92 33
" 12 th	" J. B. Cooper	" 134			10 00
" "	" A. J. Walcott	" 80			24 00
" 15 th	" J. H. Backin	1 mo house rent			6 00
" 20 th	" James E. Barkley et al	note \$58	infuse		207 35
" "	" A. C. Hancock	" 120			21 50
" 14 th	" Mr Adair	cr on 2 mo house rent			10 00
" "	" Paid of Cais from L. C. Linn farm				40 40
" "	" " " " " " " "				19 45
1881	" Amt Personal Property turned by app. 216				1645 66
1882	July 22	" A. J. Porter	note \$57	infuse	575 25
Mar 27	" L. B. Howell	app on house rent	cr		6 30
1882		Total Amt Cash Cr			\$57935 48
Sept 1 st	" Paid of Day sold J. C. Davis	note			15 00
" 25 th	" " " " " " " "	note			181 20
Oct 4 th	" Total Amt of moneys to date				\$52131 68

W. E. L. 11101

Oct 4 Balance of money to date \$52,131.68

1882 Showing of Estate to Oct 4 1882
Or \$52,131.68

Oct 4 In the hands of Administrators to date \$22,105.78

1882	Notes and Cpes in Administrators hands belonging to Estate	
"116	H. T. Batchler et al	\$ 1011.70
"22	W. H. Blankenship	" 11.79
"164	C. R. Bretherton et al	" 1189.27
"134	A. V. McKinnon	" 1166.24
"152	B. H. Bentin	" 309.84
"159	A. G. Burdell	" 13.00
"151	G. L. Anderson	" 23.26
"161	J. M. Andrews	" 36.85
"115	J. S. Breckley et al	" 1752.52
	Geo. H. Adair	" 5.00
"128	J. B. Coolidge et al	" 364.11
"132	A. Chapman " "	" 266.44
"133	James Day	" 11.75
"126	J. C. Calhoun	" 7.00
"141	G. L. Curran et al	" 1075.22
"162	Mr. L. Clark " "	" 70.09
"130	J. B. Coatsworth " "	" 621.25
	James Day	" 4.15
	And carried forward	\$6498.15

1882	Amount Brought Forward	\$6298.15
"105	James R. Evans	111.67
"108	E. R. Parks & A. Truman	455.23
"107	James R. Evans	269.50
"110	J. W. Evans	151.25
"173	Thos. O. Hill	329.19
"35	John Howe et al	37.19
"36	H. G. Holman	1.95
"33	Geo. W. ...	41.02
"169	Wm. A. ...	35.94
"161	"	34.77
"105	A. J. Hamilton	100.97
"31	Wm. W. Green	17.16
"165	C. V. Humrick	500.63
"30	J. S. Hany et al	34.26
"13	W. R. Green	295.13
"115	John Hask	493.55
"14	H. W. Houston	1247.35
"21	W. R. Green	825.70
"25	W. A. Harwood	100.00
"171	W. H. Gentry	13.50
"113	A. J. Hamilton	17.77
"175	W. Johnson	295.94
"178	Wm. A. Joyce	174.75
"181	Thos. O. Little	2672.37
"50	B. P. McFarland	695.63
	Amount carried forward	\$15,264.15

1881
"80

Thos. S. ...
B. P. ...
Amt carried forward

65.83
\$1526415

1882	Amount Brought Forward	\$1526415
"85	R. A. Linnem et al	1160 00
"92	Sam. Uhl et al	435 33
"A	David Mitchell	105 57
"199	J. L. Sies	35 68
"201	J. L. Sies	35 17
"200	" " "	17 43
"200	" " "	48 90
"210	P. B. Sued	404 80
"20	R. G. Senn	1526 00
"11	Josiah Porter et al	701 13
"62	W. W. Peirce	255 15
"69	John B. Smith	210 67
"88	W. J. Stout	152 60
"87	" " "	563 20
"100	" " "	97 70
"68	Joel R. Kew et al	318 00
"67	T. E. & R. A. Kaulins	1010 70
"90	J. H. Taylor	840 25
"99	W. H. Taylor	153 60
"13"	J. D. Ringstaff	2625 54
"90	Thos. Uhl	1276 72
"10	Sam. Uhl et al	480 15
"77	C. P. Walcott	370 55
"96	" " "	803 23
"80	David M. Water	120 00
"70	J. J. Worley	55 83
"95	Robt. M. White et al	
	Amt carried forward	\$2949054

1882	Est. Brok. Deceased	\$29490.54
875	J. M. White	153.00
883	David M. White	269.25
	Total amount notes belonging to children	\$29912.79
	<u>Accounts</u>	
812	Est. Johnson	11.00
816	W. W. Lovel	2.10
815	J. Billings	2.90
813	P. S. Johnson	1.00
817	Hub. Hellenway	3.00
813	A. P. Smith	3.00
815	Alfred Floyd	1.75
816	J. L. Stewart	6.00
817	Wesley Johnson	1.00
	Total amount notes belonging to children	\$29950.54
<p>The above notes were set apart to the children of W. L. White deceased, interest accrued and included to Aug. 22, 12 the date of division of the same by the Commissioner but a few specified by your honor.</p>		
<p>I set a. notes set apart by Commissioner to child of White surviving widow of deceased, and turned over to her by J. M. and W. P. White Administrators as shown by receipt now in our hands and cash and will be proven by reference.</p>		
8163	John H. J. Batcher	\$105.00

... by which now in our hands appears
and will be proven by Honors reference.

		\$105190
"113	John H. J. Bateler	" 120522
"102	R. C. Chapman et al	" 106930
"104	Joe W. Coleman "	" 10722
"131	G. L. Crum "	" 62125
"129	J. B. Coeledge "	" 153595
"180	S. O. Mitchell	" 17024
109	J. H. Crum	" 111
"100	Wm. P. Appleton	" 4640
"27	E. M. Brewster	" 10025
"134	J. B. Cooper	" 6565
"103	E. M. Cavanaugh	" 26950
"198	W. J. Hance et al	" 82576
"42	W. R. Green	" 17915
"137	J. C. Chandler	" 5515
"136	A. Deany Sr	" 241245
"137	J. C. Chandler	" 23020
"195	J. S. Mitchell et al	" 7016
"203	Spencer Mitchell "	" 50543
"183	C. O. Langley "	" 11305
"106	John Foy	" 60311
"189	W. J. Lawrence et al	" 3253
"184	R. A. Lawrence	" 4545
"63	T. E. & R. A. Rawlins	" 20260
"192	T. A. Murphy	" 101900
"55	R. G. & R. Penn	" 79062
"29	William Aspford	" 19515
"186	G. A. Kilbrow et al	" 815,693,34
	Amount carried forward	

1882	Amount Brought forward	\$1869.36
" 35	J. A. Goble et al	193.75
" 49	E. P. MacFarland	131.00
" 66	W. S. Ricketts	80.11
" 76	J. A. Morris	83.48
" 81	A. J. Walcott	201.13
" 89	Thomas Whit	2507.88
" 93	C. D. Taylor et al	2307.10
" 113	Sam Whit et al	1600.00
" 116	G. W. Smith	501.11
" 140	J. S. Beckers	1052.32
" 79	C. P. Walcott et al	170.70
" 71	J. R. White	293.30
" 117	R. G. Penn	637.00
" 94	R. H. Weaver	129.24
" 119	R. G. Penn	86.13
" 75	C. P. Walcott et al	141.90
	James J. Lorenson	12.00
" 112	J. A. Ellis	652.80
" 125	J. C. Calburson	82.90
" 188	W. S. Lewis	61.91
" 147	How Ott	66.65
" 149	M. W. Brown et al	10.00
" 110	J. H. Haregram	77.80
" 172	A. J. Hamilton	107.51
" 32	W. H. Gray	101.50
" 135	James Day	35.40
	Amount carried forward	\$28,907.07

" 149	M. Byram et al	77 50
" 150	L. H. Hurdgrave	107 51
" 172	A. J. Hamilton	101 50
" 32	W. H. Green	30 00
" 135	James Day	
Gt carried forward		\$28907 07

1882	Amount Brought forward	\$28907 07
" 153	C. F. Keeble	243 75
" 212	S. D. Mitchell	116 55
" 52	" " "	122 90
" 176	J. F. Johnson	35 22
" 84	F. A. Webb	38 50
"	" " "	6 26
"	" " "	17 21
" 51	P. B. Vena	34 10
" 61	J. J. Parks	344 10
" 6	M. F. Peyton et al	43 33
" 8	J. C. Whaley	67 95
" 140	John Denahue	
Total amount notes to Mrs Lou. F. White		\$29907 29

Accounts

" 11	Luke Durrill	15 00
" 11	J. W. Daniels	6 03
" 2	Wm Taylor	1 25
" 4	H. S. Gola	2 80
" 17	C. B. Corbridge	6 40
" 15	Emmett Dean	3 65
" 8	M. Warner	1 20
" 10	C. W. Carpenter	1 00
Total amount of a/c's & notes to L. F. White		\$29944 62

The above notes & a/c's were set apart to Mrs Lou. F. White by your honor's appointment, Interest was accounted on each note to Aug. 22nd 82 date of division

29944 62
 29907 29
 37 33

A. B.

Your Honors Commissioners left the following notes in the hands of Administrators, unapportioned for reasons shown in their Report.

Madame's note

Note #12, Due on the 1st day of August 1886, for \$50000 with 12% int from date, Dated March 19th 1879, Recd Aug 1st 1886 Sixty Dollars - Recd Aug 1st 1888 Forty Dollars as a part interest for 1881 - Recd by Administrators Eighty Dollars as balance int for 1882 and part interest for 1882. Note secured by Bond of Trust on Land and now in litigation with the note signed Margaret Madama & Miles Madama.

A. S. Clark note

Note #21, Dated July 2nd 1877, Due 12 mo after date, bearing 12% int from maturity, for the sum of \$229.86, secured by Bond of Trust on Land, Recd Dec. 5th 1879 \$650⁰⁰, Recd July 26th 1882 \$1000⁰⁰, July 1st 1882 of 1000⁰⁰ signed A. S. Clark and Nancy C. Clark, said note in the hands of Attorneys for collection.

Madame's note

Note #266, Dated Feb. 15th 1878, Due one day after date, bearing 12% int from date, for \$122⁰⁰ signed J. J. Madama. Judgment has been conferred on said note before J. A. Lindsay J. P. Precinct nos. Dallas County.

A. S. Clark note

Receipt for note of C. E. Cantlop J. P. Washburn Ellis County Tex. the foregoing named note was left with C. E. Cantlop by the deceased, on which according to instructions said was entered, the same is dated Feb 5th 1877, Due 9 mo thereafter, for \$150⁰⁰ signed W. S. Cole, J. J. Farrar, Recd on this note Oct 7th 1877 \$90⁰⁰.

Report of Farms owned by Est of W. L. White

H. G. Cole 1876

Receipt for note of C. E. Kunkle J. P. Washburne & Co's money etc.
by promissory note was left with W. E. Smith by the
deceased, on which according to instructions sent was entered,
the same is dated Feb 3rd 1877, One year thereafter, for \$1500.
signed W. E. Cole, J. P. Farrar, Read on this note Oct 7. 1877
of 90th.

"Hurd Farm"

J. A. Gray, head of land

Report of Farms owned by East of W. I. White

Read note from Hurd Farm for year 1881, owing to the short
crop of that year not much received, the same is shown
from report on collection of rents, the Administrator rented
the same to Hurd Bros for 1882, the crop promises well but
no rents received to date, the Administrator also have rented
this farm for 1883 to Hurd Bros, & Mariah Clark for 1/2 of
corn and 1/2 of Cotton or value for 1882.

"Brady Farm"

J. P. Healy, head of land
now owned by Mrs. Lewis & White

Read note from Brady Farm for 1881, owing to the flood of
the Spring 1881 the crop was almost entirely destroyed, the col-
lection of rents from this farm is shown in report, for 1882
the Administrator rented this half east of R. R. to G. Brady
M. W. Green & Wm. Johnson, no rents received, for 1883 the crop
promises only medium, consists of Corn and Cotton of which
we get 1/2 of Corn and 1/2 of Cotton, that part of this farm which
lies west of R. R. we could not rent at any price, we have
used every effort to do so, the farm is situated in Prairie Valley
on the S. E., we have rented all that part lying east of R. R.
to G. Brady for 1883.

"Canady Farm"

Canady, head of land

Read note from Canady farm for 1882 it being in
Cato we shown to your Honor in our Report, a good note
from W. J. Peltier of Hatching this farm is situated near
the town, the deceased your Honor rented to Mr. Cato for
1881 and he disposed of said crop to his own will and
left before we had any jurisdiction to secure said note,
he is rentless and at present no claim by which
we could make the note to our knowledge, said farm
was rented by us to W. J. Peltier for 1882 not notes for 1883

Schoelkopf Farm
 4 1/2 miles S.W. of Lancaster
 1899

Schoelkopf Farm was received no rents on it for 1881
 was rented to Mr. E. Peyton for \$8000 for which a note was
 given payable out of crop, the crop being an entire failure
 the note remains unpaid and in the hands of Mr. E. White.
 the Administrators rented this farm to Mr. E. Peyton for 1882 for
 1/2 of Oats, 1/2 of Corn and 1/2 of Cotton, the Oats have been re-
 ceived which is shown and designated in our report to
 your Honors perusal, this farm is not rented for 1883;
 this farm was run out and in a low state of cultivation &
 was offered to rent to a respectable party, it was rented
 by demand to aforesaid party for 1881

Coolidge Farm
 1/2 mile S.W. of Lancaster
 1899

Coolidge Farm was rented to J. B. Coolidge for 1881
 by demand, of which we read the note for 1881, and
 is designated in our report, for 1882 we rented the same
 to J. B. Coolidge for 1/2 of Corn 1/2 of Cotton we have not
 as yet received any rents from that source, the afore-
 named farm is also rented to J. B. Coolidge for 1883, for
 1/2 of Corn and 1/2 of Cotton, a promising crop is now
 maturing on this place, and in order to rent it to three
 able and good workers J. B. Coolidge we was forced to
 build a house on said farm which your Honors can
 see in report anything concerning the same

John Langhain
 2 1/2 miles S.W. of Lancaster
 Mrs. S. W. S. Hill

John Langhain is now part of land without house, this farm
 was not rented for 1881 given up in woods, for 1882 we rented
 to G. S. Turner for 1/2 of miller and 1/2 of corn we have received
 the miller and sold it as shown in our report, this farm
 is not rented for 1883, is situated about 8 miles S.W. of the
 Town of Lancaster

admission to farm to Mr. S. Jones, 1899

John ...
 1881 ...
 the ...
 a ...
 town of ...

"Lisbon Farm"
 25
 "Lisbon" tract of land
 now owned by Mrs. J. F. White

Lisbon Farm, the rents have been received by us for the year 1881 from this valuable farm and so designated in our Report to your Honor, the administrators rented the aforementioned farm to Wm. A. Joyce, Mr. Hines, John Fox, Tom Mallock and Tom Smith all parties of Lisbon, a valuable crop is now matured on said farm, it was rented for $\frac{1}{2}$ of Wheat $\frac{1}{4}$ of Corn and $\frac{1}{4}$ of Cotton, the Wheat and Corn have been received by the Administrators and sold and so mentioned & designated in our Report to your Honor, the aforementioned farm is rented for 1882 to Tom Smith, John Fox, Mr. Hines and Wm. A. Joyce for $\frac{1}{2}$ of Wheat $\frac{1}{4}$ of Corn and $\frac{1}{4}$ of Cotton

"Hamilton Farm"
 25
 "Hamilton" tract of land
 now owned by Mrs. J. F. White

Hamilton Farm the rents of this farm was received by administrators for 1881, as shown in a part of same, the aforementioned farm was rented to A. J. Hamilton for $\frac{1}{2}$ of Corn $\frac{1}{4}$ of Wheat $\frac{1}{4}$ of Cotton for the year 1882, the Corn has been received by the Administrators and sold and so mentioned in their Report to your Honor, this farm is now rented to A. J. Hamilton for the year 1883, for the same rents herein specified

"Durrett Farm"
 25
 "Durrett" tract of land
 now owned by Mrs. J. F. White

Durrett Farm the rents for 1881 were received by us and so designated in Report, said farm was rented to F. B. Sild for the year 1882 for $\frac{1}{2}$ of Corn $\frac{1}{4}$ of Wheat and $\frac{1}{4}$ of Cotton the Corn has been received by us and sold and so mentioned in our Report, the aforementioned farm was also rented by the Administrators for 1883 for $\frac{1}{2}$ of Corn $\frac{1}{4}$ of Wheat $\frac{1}{4}$ of Cotton

Lancaster Farm
 Taylor's part of same & H. Moffat
 now owned by Mrs. J. White

Lancaster Farm. Your Honor will remember this valuable Farm, on account of the Administrators who were forced to bring suit for the recovery of same from Mrs. Lou J. White surviving widow of deceased. In consequence of that fact your Honor there was no understanding as to the value of same, said suit being finally due the Estate in money or part of crop for the year 1852, we will endeavour to settle this matter with the Widow and conduct it on the fairest principles known to man, consequently there is no suit yet received for 1852, the suit for 1851 was received by Administrators and showed your Honor in our Report, Mrs. Lou J. White has had full possession of the aforementioned Farm and conducted in her own way for the year 1852 in obtaining all buildings, etc. &c. which remain on said farm.

The exempted property was turned over to Widew in accordance with her order, the personal property over and above exemptions was sold to Widew at appraised value; for any information on this and the aforementioned we refer you to our Report which also goes for vouchers for this and aforementioned, and also for a list of the same, and receipt thereon incorporated signed by J. White.

There remains in our hands five head cattle which are mentioned in the Commissioners Report, the cattle were inventoried as community property, since that time satisfactory evidence has been procured that they, fully belong to N. G. White minor heir of the deceased, He as administrator are ready and willing to turn over to his guardian when the fact

H. B. Personal Property

N. 1

... the Commission...
... as concerning property, since that time satisfaction
... has been procured that they, fully belong to H. A. White
... heir of the decedent, &c. as administrators are ready
... and willing to turn over to his guardian when the proper
... documents are presented.

Baskin House
75.
George L. Baskin
new copies by \$4

Baskin House, situated in the Town of Lancaster,
was rented to H. Baskin on Sept 15th 1881 at \$6⁰⁰ per
mo payable monthly, the rents of same have been received
by Administrators and so designated in our Report
up to the time our jurisdiction ceased.

W. W. Howard
18.
George L. Baskin

Gibson House in the Town of Lancaster, was rented
to H. Quinn Nov. 7th 1881 he did not occupy it long
and amount received is shown in Report, it was
afterwards rented to Mr David Isaac for the same
per month \$6⁰⁰ who occupies it up to present time.

Howell Hotel
18.
Mrs. J. A. Howell
new copies by \$4

Howell Hotel was rented by decedent to Mrs. J. A.
Howell for year 1881 payable at the end of year
for the amount of \$180⁰⁰ we have not received any
part thereof, and could not make the money by
any process of duty upon our part, well as the best
we can in the premises, &c. as administrator also
rented to L. B. Howell for the year 1882 at \$12⁰⁰ per
month payable monthly, a part of the rent has
been received by us and shown to your Honor in
our Report, we will endeavor to collect balance
due up to the expiration of our jurisdiction over said
property.

Howe House
75.
Mrs. J. A. Howell
new copies by \$4

Howe House in the Town of Lancaster was rented by decedent
to R. P. Henry at \$25⁰⁰ per mo we received rents on the said
property to Jan'y 1st 1882 and is so designated in our Report.
we also rented the same to R. P. Henry \$25⁰⁰ per mo in consequence of
decedent's rent contract. This property is separate and so design-
ated in inventory thereto and all entries concerning the same in
our Report is done likewise the property is owned by R. P. Henry to date.

1881		Cash	Dr. and B. to	\$ 1792.29
Dec. 10	To	J. H. Johnson 1/4 Tgt. on 7/8/6	22.00	1.20
		Toll on S. C.		.72
" 10		M. H. Green to S. C. on 7/8/6		.90
" "		J. H. Davidson " 6/13/6		1.00
" "		Overnight Grocery Co for 8 Buns #24		10.00
" "		10# Maize for Luben farm		.85
" 21		Pa. Baling apr. Manassas Can #25		12.35
" 19		Wm. Norman for 4/2 on wire #26		1.25
" 16		P. B. Reed apr. #27		12.50
" 17		Winton Lights for C. Bracy		.60
" 19		H. A. Branch for hauling 559 lbs wire #29		25.15
" "		E. R. Alexander Lumber apr for wood #30		36.05
" "		Brookline White apr. vouchers #31		52.07
" 21		E. Beckley #28		27.81
" 31		for Bristol, Lime, & hauling H. Norman #30		6.40
" 29		Dallas News to H. C. Green #31		2.16
1882		Hauling wire to Manassas farm		1.00
Jan 5		Expense apr to J. H. Johnson #32		4.50
" 6		E. Beckley for wire and staple L. farm #33		43.70
" 9		Dr. W. J. Potter for apr of Manassas #34		11.25
" "		P. F. Green for window light, wood		.85
" 11		Cash advanced L. C. & Hub vouchers #36		140.00
" 13		Lancaster City Tax for Oct. H. L. H. #37		37.03
" 27		Expense on Oct. Hogs vouchers #35		7.50
" 16		Hauling Hogs #39		6.00
" "		" #40		6.00
And carried Forward				\$ 2274.85

1882		Cash	Dr. and B. to	\$ 2274.85
Jan 19	To	Pa. H. A. Branch hauling corn to D. 2	#41	14.63

1882	Cash Dr - amt	Cr - amt	\$
			2274.55
Jan 19 th	To Pa H. A. Branch hauling corn to R 2	41	14.63
26 th	" Court Fees to date	42	23.65
Feb 9 th	" E. Beckley for wire to Hanway farm	43	22.30
" "	" State & County Taxes for 1881	44	228.47
" 18 th	" Pa Smasher his hay for 740 b. horse	45	10.36
Jan 31 st	" " A. Adams to B. B. Adams	46	1.00
Feb 10 th	" " L. B. Howard & Co against deed	47	11.65
" 16 th	" " Storage & Hay for on 21 st 18/6	48	12.35
" 23 rd	" " Bew. his hay for on 18/6	49	109.26
" "	" " Smasher " " 18/6	50	23.64
" 23 rd	" " J. H. Martin afs against deed	51	1.50
Mar 9 th	" " Frank Trigg for ditching	52	121.25
" 10 th	" " for Staples for Peyton	"	50
" 15 th	" " Cash advanced Lou. F. White	53	13000.00
" "	" " Exemption allowance to Lou. F. White	"	2000.00
" 11 th	" " Pa H. Barkdale atyp for	54	50.00
" "	" " Pa C. A. Keating for wire to Shorthouse	55	21.81
" 15 th	" " Cash Pa Lou. F. White in line of exemption rebate	56	105.00
" 20 th	" " Pa J. A. Lindsey account of release to Lewis	"	75
" "	" " Personal Property sold to Mrs. L. Felt at appraiser	57	992.00
" 29 th	" " Cash advanced H. A. White as an hire	58	1822.50
April 7 th	" " chkb to S. B. Hanway for movement of deed	59	650.00
Feb 22 nd	" " J. B. Coolidge for wire used on the farm	60	12.81
April 11 th	" " Cash advanced Lou. F. White more	61	300.00
Mar 30 th	" " Pa A. Harwood for recording deed	62	3.50
April 1 st	" " J. H. Swindell for surveying	63	2.50
" "	" " Over	"	21833.75

1882	Cash Dr amt Bot Fa		\$ 21533.78
Mar 27	To	E. P. Cowen for current for mon. 7. '64	200
April 4	"	M. C. Blewett Fgt on + Bldg on E. farm. '65	55
" 5	"	R. H. Evans for monument roadline '66	42.00
" 15	"	J. B. Corleage for " " '67	12.65
" "	"	W. A. Branch Fgt " " '68	10
May 1	"	Low J. White Cash advanced " " '69	260.00
April 30	"	R. M. Page Lumber for building " " '70	204.35
" 22	"	Weldrich & Co. for hauling lime " " '71	27.36
May 6	"	Hurst & Bro Lumber on the place " " '72	12.00
Dec. " 1881	"	E. R. Alexander for Lumber Hurst farm " " '73	595
May 9 " 1882	"	Low J. White Cash advanced her " " '74	400.00
" 13	"	E. R. Alexander Lumber for Brady " " '75	53.72
" "	"	P. B. Field for lime for Danforth farm " " '76	4.00
" 24	"	C. Brady for lime on the farm " " '77	22.50
" 25	"	M. J. Peyton " " " " Scherfield " " '78	7.00
" 26	"	S. B. Hanway for monuments (2) " " '79	225.00
" 27	"	Frank Trigg for cutting Brads farm " " '80	96.00
" 26	"	Fannie C. Ellis Dec. S. L. for 2 lots at cemetery " " '81	10.00
June 5	"	J. R. Batanage for description Ellis city lot " " '82	2.50
" 3	"	Low J. White Cash advanced her " " '83	350.00
" 17	"	J. A. Lindsey acknowledgment of her " " " "	25
" 12	"	M. J. Peyton Cash advanced on his acct (2) " " '84	50.00
" 22	"	Low J. White Cash advanced on her account " " '85	400.00
" 15	"	A. M. Thomas for making 305 Brads are Paets " " '86	18.45
" 10	"	M. J. Peyton Expense of threshing Red Oak " " '87	5.00
" "	Amt Carried Forward		\$ 23665.26

1882 Cash Dr Amt Bot Fa \$ 23665.26

Cash Dr Amt Bot Fa \$ 23,665.26

1882			
			4.32
June 24	To A. J. Hamilton Expenses of Chushing Oaks	#88	3.50
" 28	" A. W. Morton hauling lumber Coolidge	"89	3.14
July 1	" Jos. H. Holloway exp. Est.	"90	64.70
June 9	" S. D. Ananov & H. A. Jones stay to home	"91	1.00
" 16	" A. M. Lorton for assisting James Chushing	"92	5.00
" 30	" W. A. Branch hauling exp.	"93	5.14
July 1	" Expenses to P. B. Smith Chushing Oaks	"94	300.00
" 3 & 10	" Lou J. White Cash advanced	"95 & 96	26.00
" 8	" A. M. Thomason for making 200 Boards	"97	11.62
" "	" J. W. Johnson Labor on Aunt farm	"98	49.85
June 30	" R. M. Page Lumber for Coolidge house	"99	5.24
July 10	" Griffith & Couser " " Brady farm	"100	8.76
June 5	" R. Rantow Tract Tax is	"101	400.00
July 13	" Lou J. White Cash advanced	"102	72.36
" 14	" Buckley and Moffitt exp.	"103	32.82
" "	" R. P. Henry "	"104	3.60
" "	" J. A. Turney exp. Coolidge house	"105	2466.51
June 5	" 1 Ck Book		1.00
July 15	" W. P. White Cash advanced	"106	200.00
" 18 & 20	" Lou J. White Cash "	"107 & 108	500.00
Aug 12 & 15	" " " " " "	"109 & 110	500.00
" 18	" " " " " "	"111	25.00
" 14	" W. A. Branch hauling wheat & Oak	"112	11.75
" "	" Bill of Lumber for A. J. Hamilton's exp	"113	9.35
" "	" R. P. Henry etc	"114	1.92
" "	" " " " " "	"115	12.24
April 15	" 1 Bal. due for Brady		
Aug 14	" Amt Carried forward		\$ 25,919.57

1882	Cash	Dr	amt	Cr	Dr	2591957
1881	To Amt Recd from Property to L. B. White as receipted					1115 66
1882	Aug 23	Lumber for P. B. White & p	"117			15 95
	Mar 27	L. B. Harrell a/c upon on H. House	"118			6 30
		Total amt of Cash Dr to date				\$27887 18
Aug 25	By W. A. Branch hauling lumber to S. B. White					8 20
Sept 1	Penstock & Reelby for my house	"120				5 00
	P. A. Taylor for use of telephone	"121				5 00
	for hauling fuel	"122				5 00
Aug 31	Josiah Porter Com. of ac	"123				18 00
	Summit Hill	"124				15 00
	Harry Taylor	"125				16 00
	Layfield & Co	"126				15 00
	J. H. Luning for use of amt	"127				10 00
26	J. B. Gooden a/c	"128				89 25
Sept 20	Levi J. White a/c advance	"129				200 00
25		"130				800 00
Oct 1		"131				100 00
Sept 28	for Exp on to J. Porter Oak	"132				45 82
10	Ealyer Lumber Yard, lumber	"133				55 10
16	J. F. Smith a/c	"134				5 00
19	J. H. Luning for use of amt	"135				5 00
	for J. H. Luning a/c	"136				10 00
21	A. H. Watson hauling	"137				6 00
	Barkman & Williams	"138				200 00
	W. P. White cash advance	"139				500 00
22		"140				200 00
						<u>29906 35</u>
						amt Carried forward
1882	To Amt Prot Forward	Dr				\$29906 35
Sept 30	cash advance W. P. White	"141				100 00
16	for Barkman & Williams (p. 10)	"142				10 00

21	Wm. Martin	133	200.00
	W. P. White	139	500.00
	W. P. White	140	200.00
	Amt Carried forward		\$2996.35

1892	To Amt Brought Forward	Dr	\$2996.35
Sept 30	Cash advanced W. P. White	"141	100.00
" 16	for Railroad fare (p. 18)	"142	10.00
Oct 2	P. M. Taylor use of telephone	"143	75
Sept 23	Josiah Porter to go to Dallas (p. 144)	"144	4.00
Aug 16	Wm. Hines Shushing a/c	"145	4.80
			\$30025.90

Cash Account

Cr	\$ 52131.65
Dr	\$ 47235.9
Total Cash	\$ 47688.39

1851	O. P. White		
	In A/c		
Nov 20	In Cash advanced	"100	250.00
1852	"	"58	1822.56
Mar 27	"	"106	200.00
July 15	"	"139	500.00
Sept 2	"	"140	200.00
" 22	"	"141	100.00
" 30	"		
Oct 4	Total to date		3076.56

Low F White

In a/c

1881				
Apr. 25	To Cash advanced by Adams, Tenaha	'7		500.00
" 2	" " " " " "	'18		150.00
1882	" " " " " "	'36		140.00
July 14	" " " " " "	'23		15000.00
Mar 10	" " " " " "	'56		100.00
" 25	" " " " " "	'57		900.00
Apr 11	" Cash advanced "	'61		300.00
May 1	" " " " " "	'79		260.00
" 9	" " " " " "	'74		40.00
Jan 23	" " " " " "	'83		350.00
" 25	" " " " " "	'88		100.00
July 31	" " " " " "	95 & 96		300.00
" 15	" " " " " "	'102		400.00
" 15 & 25	" " " " " "	107 & 108		500.00
Aug 12 & 18	" " " " " "	109 & 110		500.00
" 15	" " " " " "	'111		25.00
1881	" Personal Property as Exemptions	'116		1640.66
Apr 4	" " " " " "	'129		200.00
1882	" Cash advanced by Adams	'130		900.00
Sept 25	" " " " " "	'130		357.72
" "	" " " " " "	'131		100.00
Oct 4	" " " " " "			
" "	And To date			2289.33

Est of W. L. White

^{To}
Administrators Account

By
F. M. and W. P. White

^{To}
October 4th 1882

1881

Est of W. J. White
In Account
with F. M. and W. P. White Administrators

Notes and Accounts

Sept 24	Collections, Henry Batchler et al. Note	#16	2600.00
" 26	Ed. Rumbly	#1	53.50
" 31	W. J. Lavender	#2	132.00
Aug	Thomas Matra et al.	#3	26.80
Sept 2	J. S. Shovel	#4	192.25
" 5	C. M. Lynn et al.	#179	50.00
" 6	C. F. Taylor	#98	133.56
Oct 5	W. J. Lavender	#189	253.00
"	R. A. Cobb	#8 infra	221.00
" 11	J. W. Corby	#6	100.00
" 12	G. W. Owens et al.	#7	162.00
" 13	L. B. Whaley	#9	322.15
" 14	G. D. Woodward	#205	39.60
" 15	J. B. Lusk et al.	#219	53.00
" 16	J. G. S. Haydon	#210	27.00
" 17	J. B. Lusk	#211	37.27
" 18	J. S. Bean	#212	70.00
" 19	E. Mackley	#155	317.31
"		#156	317.31
"		#157	317.31
" 20	A. M. Washburn et al.	#177	50.00
" 21	R. M. White	#95	15.00
" 22	W. H. Kendall	#117 infra	415.25
" 27	A. Cornsline	#100	12.15
	Amount forward		2694.13

1881	Amount Bt. Forward		\$ 1094.13
Oct 27	Collectors C. P. Walest	Set 76 cr	50.00
" 28	R. H. Fuqua et al	" 86 infus	300.00
Nov 1	C. M. Lynn	" 179 cr	25.00
" 2	D. M. Walest	" 78 infus	107.10
" "	J. J. Ellis	" 111 "	52.35
" 3	P. B. Kula et al	" 54 "	98.70
" 4	S. V. Thomas	" 101 "	60.00
" 5	L. Lee et al	" 25 "	20.20
" 5	H. K. Stephens et al	" 49 "	55.10
" 5	J. H. Jeffries	" 174 "	300.00
" 10	R. G. Peave	" 59 cr	50.00
" 15	J. H. Taylor	" 97 "	100.00
" "	A. L. Meyers et al	" 191 infus	125.25
" 15	M. Byrum	" 109 cr	55.00
" 24	L. R. Weatherford	" 72 infus	100.00
" 23	J. J. McKnight	" 193 "	260.00
" 26	John Webb & Bro	cf	87.3
" "	A. C. Hancock et al	Set 120 cr	20.00
" 25	R. G. Peave et al	" 60 infus	105.10
" "	" " " "	" 59 "	245.63
" "	" " " "	" " "	15.00
" 29	H. J. Adair	" 117 infus	63.63
" 30	W. J. Selobury	" 85 "	500.00
" "	A. V. Hagans	" 31 "	54.95
" 21	H. G. H. Bramby et al	" 119 "	680.95
" 26	Thos Mabro	" 190 "	54.70
" 1	A. M. McAdams	" 197 "	100.29
	Amount Carried Forward		\$ 4854.26

1881	Amount Bt. Forward		\$ 9534.26
Dec 2	Collectors J. H. Hooker et al	Set 123 infus	100.00
" "	J. S. Mads	" 207 "	559.00
" "	C. M. Lynn et al	" 179 cr	5.00

" 20	A. M. Madams " " " 177	\$ 334.26
" 1	Amount carried forward	
1881	Amount Brought Forward	\$ 334.26
Dec. 2	Collection J. H. Necker et al. Note \$123 <i>infuse</i>	100.00
" "	J. S. Mills " " \$207 " "	559.00
" "	C. M. Lyon et al. " 179 <i>cr</i>	5.00
" 3	Andrew Gilliam " " \$25 <i>infuse</i>	32.50
" "	" " " 170 " "	1.00
" "	W. H. Barber " " \$52 <i>cr</i>	100.00
" "	A. L. Holman " " \$36 " "	53.50
" 5	A. M. Green " " \$77 <i>infuse</i>	110.75
" "	G. L. Crain et al. " 121 <i>cr</i>	5.00
" 6	" " " 121 " "	5.00
" "	J. S. Henry <i>chk infuse</i>	2.00
" 9	R. P. Henry Note \$42 " "	125.20
" "	" " " 39 " "	1065.99
" 10	J. W. Perry et al. " 56 " "	112.55
" "	A. D. Collins et al. " 135 " "	103.36
" "	W. H. Houston " " \$45 " "	1228.00
" 7	F. M. Darby " " \$121 " "	65.50
" 10	J. W. Green et al. " 114 " "	109.20
" "	H. J. Baskin " " \$25 " "	271.20
" 11	C. B. Boring " " \$145 " "	110.50
" "	E. P. McFarland " " \$49 <i>cr</i>	144.00
" 16	C. W. Auld <i>chk infuse</i>	13.50
" "	P. Moore " " " " "	2.70
" 17	W. R. Clark et al. Note \$162 <i>cr</i>	8.40
" "	T. A. Murphy " " \$192 " "	22.55
" "	A. P. Gray et al. " 96 <i>infuse</i>	136.00
" "	E. R. Alexander " " \$53 <i>cr</i>	500.00
" "	Amount carried forward	\$ 14925.48

1881	Amount	Brought Forward		\$14928.45	
Dec. 17	Collection	E. K. Alexander et al	Dec \$153 cr	36.05	
"	"	Cresthill White	cf	infus	55.25
" 20	"	Wm Little et al	Dec \$157 cr	130.00	
"	"	F. M. White	" \$51 infus	163.30	
" 23	"	J. B. Cooper et al	" \$134 cr	15.00	
"	"	A. J. Walcott	" \$80	24.00	
"	"	C. M. Linn	" \$179	5.00	
"	"	R. G. Purr	" \$21	42.57	
" 26	"	"	" \$79	43.75	
"	"	"	" \$18	43.75	
"	"	J. R. Atchley	" \$131 infus	53.90	
"	"	W. D. Perine et al	" \$62 cr	75.00	
"	"	W. D. Stout	cf	infus	20.00
"	"	"	Dec \$193 cr	10.95	
"	"	"	" \$100	96.00	
"	"	"	" \$87	20.80	
"	"	"	" \$88	24.00	
"	"	M. Byrum et al	" \$144	9.00	
"	"	S. C. Hurdin	" \$37 infus	102.00	
"	"	Felix Hines	" \$38 cr	1.40	
" 28	"	A. G. Atkinson	" \$116 infus	100.00	
" 29	"	John Fay	" \$100 cr	12.60	
" 30	"	B. H. Benton	" \$23	40.00	
" 31	"	J. Reese et al	" \$68	12.00	
1882	Jan 2	E. H. Reese	" \$61 infus	100.00	
" 3	"	David M. Watson	" \$82 cr	90.00	
" 4	"	"	" \$53	23.75	
Amount carried forward				\$16261.61	

1882	Amount	Brought Forward		\$16261.61
Jan 5	Collection	J. D. Lawrence	Dec \$119 cr	95.00
" 6	"	W. J. Johnson	" \$76	5.00

R. H. ... 100.00
 David M. ... 90.00
 "83 23.75
 Amount carried forward \$1126.61

1882
 Amount Brought Forward \$1126.61
 July 5 Collections J. D. Lander Note #119 cr 95.00
 " 6 " J. J. Johnson " #176 " 5.00
 " 7 " " H. A. Webb " #84 " 2.10
 " 9 " " " " #181 " 340.20
 " " " " " " # " " 170.00
 " " " " " " #173 " 50.00
 " 11 " " H. A. Stout et al. " #93 infus 11.00
 " " " " " " #194 " 330.55
 " 18 " " " " " #196 cr 109.12
 " " " " " " #179 " 5.00
 " 27 " " J. R. White " #71 " 100.00
 Feb 2 " " W. S. Richards et al. " #65 infus 525.00
 " " " " " " #21 cr 1000.00
 " " " " " " #18 infus 380.93
 " 6 " " R. G. Peew " #58 cr 190.7
 " " " " " " #43 " 500.00
 " 7 " " " " " #164 " 127.00
 " 11 " " " " " # " infus 10.00
 " 13 " " " " " #150 cr 465.00
 " 12 " " " " " #167 infus 28.05
 " 31 " " " " " #19 cr 327.07
 " 18 " " " " " #17 " 72.00
 " " " " " " #58 " 50.93
 " " " " " " # " infus 17.10
 " 22 " " Ben White c/o (A. P. ...) infus 10.00
 " " " " " " #24 cr 700.00
 " 24 " " C. F. Taylor et al. " #95 " 133.56
 Mar 1 " " Amount carried forward \$2196.95

1882	Amount Brought Forward	\$21,961.95
Mar 6	Collections, Clement Gear, Note #122 <i>in full</i>	192.52
" 8	John Nash "115 <i>cr</i>	650.00
" 9	J. L. Erwin "107 "	147.50
" "	C. M. Lyon et al. "179 <i>in full</i>	183.50
" "	Jan. W. Kelman "140 <i>cr</i>	120.00
" "	" " "140 "	120.00
" "	" " "102 <i>in full</i>	1130.00
" "	" " "98 <i>cr</i>	100.00
" 16	Roll M. White "94 "	107.00
" "	D. H. Weaver "95 <i>in full</i>	111.50
" 18	J. E. Batchler "96 "	330.00
" "	F. A. Weaver "132 <i>cr</i>	48.00
" 21	H. Chapman et al. " "	190.00
" "	" " "163 "	120.00
" "	John Batchler "51 <i>in full</i>	561.70
" "	J. D. MacCombs et al. "99 <i>cr</i>	96.00
" "	W. H. Taylor "161 "	41.50
" "	J. M. Ananous "153 "	200.00
" 31	E. R. Abraham et al. "143 <i>in full</i>	1019.30
April 7	J. W. Coleman "128 <i>cr</i>	250.00
" 10	J. B. Ledidge "100 "	5.15
" "	E. M. Cunningham " " "	100.00
" "	" " "66 "	90.00
" "	W. S. Crockett "121 <i>in full</i>	25.00
" 11	W. H. Green "139 "	159.50
" 14	E. M. Cox "11 <i>cr</i>	150.00
" 16	Joseph Porter <i>cr</i> <i>in full</i>	50
" "	Amount carried forward	\$27,884.60

1882	Amount Brought Forward	\$27,884.60
April 18	Collections, H. K. Boltzman Note #154 <i>cr</i>	252.00
" "	" " " "	1345.00

	W. S. Cook	" 191 <i>infuse</i>	25 00
"	W. H. Green	" 139 "	159 50
" 14"	E. M. Cox	" 11 <i>cr</i>	130 00
" 16"	Joiah Porter	<i>cr infuse</i>	50
	Amount carried forward		\$27,884.60

1882	Amount Brought Forward		\$27,884.60
April 18	Collectors, H. K. Bretton et al	" 151 <i>cr</i>	252 00
"	" " " " " "	" " "	1348 00
" 20	J. H. Ellis	<i>cr infuse</i>	2 90
" 18	W. A. Jeyes	<i>note</i> 174 "	30 62
" 22	J. M. Evans	" 109 <i>cr</i>	20 16
"	W. T. Starnes et al	" 198 "	29 66
"	John S. Beckley et al	" 15 "	120 00
Mar. 9	Conna Johnson (S. J. Johnson)	<i>cr infuse</i>	1 20
April 15	John S. Beckley (S. J. Johnson)	<i>note</i> 163 <i>cr</i>	120 00
May 1	Thomas Uhl	" 91 <i>infuse</i>	242 54
" 2	"	" 89 <i>cr</i>	265 97
"	"	" 90 "	304 41
"	E. R. Alexander	" 153 <i>infuse</i>	490 70
" 4	Sam Uhl et al.	" 14 <i>cr</i>	151 75
" 10	S. D. Andrews	" 115 <i>infuse</i>	65 10
" 12	"	" " "	" " "
" 20	James E. Barkley et al.	" 153 <i>cr</i>	24 00
" 15	John S. Raulins	<i>cr infuse</i>	2 85
" 24	Jas. C. Evans	<i>note</i> 107 <i>cr</i>	125 00
June 7	J. H. Taylor	" 97 "	1000 00
" 15	H. K. Bretton et al.	" 151 <i>infuse</i>	823 27
" 4	J. A. Smith et al.	" 205 "	1 25
July 1	B. H. Bentue	" 33 "	1110 00
" 5	P. H. McDavid	" 55 "	7 45
" 24	J. H. Taylor	" 97 <i>cr</i>	285 00
" 27	Wm. Little et al.	" 137 <i>infuse</i>	154 97
Aug. 2	J. H. Taylor	" 97 <i>cr</i>	500 00
" 3	Miles McMahon et al.	" 42 "	50 00
	Amount carried forward		\$35,559.43

1882	Amount Brought Forward	\$3,559.13
Aug 7	Collection. A. Truman et al. Acte 108	92.33
12	J. B. Cooper	10.00
"	A. J. Harcott	21.00
20	Janon E. Barkley	207.35
"	A. C. Hancock	1.50
July 22	A. J. Porter	565.20
Oct 1	Total Cont Collection, Acte 108	\$8463.16

1881	Proceeds of Rents, collected	
Sept 14	Pass. of 1st 13/6 Day & Hamilton (H. Raulin incl)	\$ 13.95
Oct 7	"	12.95
" 26	"	25.35
" 19	J. W. Becklin 1 mo house rent (in Lancaster)	6.00
Nov 18	"	6.00
" 2	14 11/16 J. W. Davidson Gray Tract	16.90
" 30	Cal Johnson ex. on rent (Mottley)	20.00
" 26	14 10/16 Hunt & Bee Gray	125.19
"	Remnant S. Cotton S. Deane (Taylor)	4.50
"	" P. B. Sula (Sumner)	6.87
"	14 3/16 Hunt & Bee Gray	36.75
" 30	" 2 13/16 A. Deane (Taylor)	28.15
Dec 3	" 1 1/2 J. W. Hamilton (Mottley)	15.00
"	" 3 Hunt & Bee Gray	38.25
"	660 S. C. P. B. Sula (Sumner)	1.75
" 10	A. Collins 1 mo house rent (in Lancaster)	6.00
" 7	14 5/16 J. W. Johnson (Mottley)	63.25
"	31 bu C.S. " " "	21.5
	Amount carried forward	\$ 466.50

1881	Amount Brought forward, Pass. Acte	
Dec 7	Pass of 14 11/16 M. W. Gray (Mottley)	\$ 50.51
"	" C.S. " " "	2.00
"	" 2 1/2 J. W. Davidson " " "	25.16
" 10	" 3 1/2 S. C. Remnant (Gray's Tract)	12.97

	A. Givins 1 mo house rent (in Lancaster)	6 00
	14 5 ¹ / ₂ c. J. W. Johnson (Heathford)	63 25
	" " " " " " " "	2 18
	" " " " " " " "	1 46 50
	Amount carried forward	

1881	Amount Brof forward, Pass, Rents	\$ 466 50
Dec. 7	Paid of 14 4 ¹ / ₂ c. in N. Green (Heathford)	50 51
" "	" " " " " " " "	2 00
" "	" " " " 2 ¹ / ₂ c. J. W. Davidson (Gray)	25 10
" 10	" " " " 519 ¹ / ₂ b. l. Corn (Green & Co) (Steen)	12 97
" "	" " " " 1956 ¹ / ₂ c. 20 ¹ / ₂ per bu (" ") (" ")	5 86
" "	" " " " 32 bu. sold John Day (" ")	5 20
" 21	" " " " 37 ¹ / ₂ S. l. c. 2 ¹ / ₂ for sold (Stearns & Co) (Dayton)	1 03
" 19	" " " " S. Cotton from J. W. Davidson (Gray)	30
" "	" " " " A. Givins 13 da house rent (in Lancaster)	2 60
" 17	" " " " 359 bu. Corn sold at Dallas (Steen & Co)	258 90
" "	" " " " S. Cotton from J. W. Davidson (Heathford)	3 15
" "	" " " " J. W. Baskin 1 mo house rent (in Lancaster)	6 00
1882		
Jan. 6	" " J. F. Johnson 14 3 ¹ / ₂ c. (Heathford)	41 15
" 23	" " J. W. Baskin 1 mo house rent (in Lancaster)	6 00
" 31	" " Bernard Howell 1 mo rent Hotel (" ")	12 50
" 16	" " " " 159 bu. Corn sold at Dallas (Steen & Co)	135 15
" "	" " " " Estate Hays " " " 2165 ¹ / ₂ c. 2 ¹ / ₂	354 15
Feb. 10	" " " " Mr. Adair 1 mo house rent (in Lancaster)	6 00
" 18	" " " " J. W. Baskin " " " " " "	6 00
" 16	" " " " 21 ¹ / ₂ c. sold at Dallas (rains, various firms)	1113 97
" 21	" " " " Cal. Johnson cash on rent (Heathford)	10 00
Mar. 17	" " " " J. W. Baskin 1 mo house rent (in Lan)	6 00
" 25	" " " " David Adair 2 mo " " " " "	12 00
" "	" " " " Inward Property sold Mrs. Lou F. White	990 00
April 10	" " " " J. B. Coolidge Bal on rent Cotton (C. S.)	26 30
" "	" " " " R. P. Henry rent of Store House S (in Lan)	180 00
" 20	" " " " J. W. Baskin 1 mo house rent (" ")	6 00
" "	" " " " Amount carried forward	\$ 3741 63

1882	Amount Brought forward Balance	\$ 3711.63
April 18	Peds of 52 doz Cate sold H.A. Joga	10.00
"	6 1/2 bu Wheat	5.52
"	153 " Cotton Seed	12.24
"	1 Ld damaged Corn	5.00
May 17	J. W. Baskin 1 me house rent in Lancaster	6.00
" 24	David Adair 2 " " " "	12.00
"	C. B. Adams 7/8 1/2	110.21
June 17	J. W. Baskin 1 me house rent in Lancaster	6.00
" 15	M. Harris 1265 Wheat	26.00
July 1	P. B. Adams 22 bu Cate	13.95
" 8	J. W. Johnson 7/8 1/2	12.00
" 10	M. J. Peyton sent Cate to R. M. Condit	20.68
"	A. J. Hamilton " " " "	7.22
" 16	J. W. Baskin 1 me house rent in Lancaster	6.00
Aug 1	" " " " " "	6.00
" 10	David Adair ar. 2 me house	10.00
"	Cate sold at Dallas	40.40
"	Wheat	19.45
"	L. K. Merrill 1 me house rent in Lancaster	6.30
Mar 27	" " " " " "	15.00
Sept 1	Hay sold J. C. Davis	181.20
"	2 doz Cate 2 1/2 Potts (Lancaster)	181.20

Oct 1 Total Paid in Cents \$4279.06

1881	Cash paid out on Accounts	
Nov 25	Cash on a/c. G. S. Hayden voucher #1	5.50
Oct 29	" " " W. P. White " #2	25.10
" 11	" " " Herald Office note " #3	1.00
Nov 4	" " " Appraiser " #4	20.00
"	Amount carried forward	56.60

1881	Amount Brought forward a/c	\$ 65.60
Nov 15	Cash on a/c. H. J. Moffitt also a/c. voucher #5	19.75
" 24	" " " B. J. Green " #6	6.53
" 28	" " " W. P. White " #7	13.95
Jan 28	" " " (no name) " #8	5.37

Nov 28	Cash on a/c. V. S. Hayden	21.00
Nov 29	" " H. P. White	1.00
Nov 11	" " Herald Office return	30.00
Nov 11	" " Office business	7.65
Nov 11	Amount carried forward	60.60

1881	Amount Brought forward a/cas Pa	60.60
Nov 13	Cash on a/c. H. J. Moffet a/c. Hayden	19.75
" 24	" " B. F. Green	6.53
" 28	" " H. P. White	50.00
July 28	" " Dr. Briggs (A)	2.50
" "	Exchange on above	11.00
Dec 9	" " W. J. Hamilton	20.00
Nov 24	" " H. B. Ketchum a/cy	5.00
" 21	" " Carriage	2.50
" 26	" " R. P. Henry a/c	79.81
" 28	" " Dinner for Affairs H.P.H.	1.00
" 26	" " Dinner	1.00
" 25	" " S. A. Weaver a/c	7.75
Dec 6	" " A. Deam First on 4 th a/c	3.50
" 8	" " J. A. McDonald Sr	4.50
" "	" " W. H. H. & Co note book	3.52
" 10	" " 1 pint. stove pipe & 22 round light (Gum)	55
" "	" " 20 lbs Cassia for quinine	16.95
" "	" " J. W. Johnson for first on 5 th a/c	1.00
" "	" " Sell a/c b/l	75
" "	" " M. H. Green for 1 st on 4 th a/c	90
" "	" " J. H. Davidson	1.00
" "	" " Goodnight, Cracy & Co store	11.00
" "	" " 10 th note of R.P.H. (Blau)	55
" "	" " Wanda's line (Blau) 21 note	12.35
" 21	" " William Herman hauling c.	1.20
" 19	" " P. B. Kula a/c	15.52
" 16	Amount carried forward	1113.47

1881	Amount	Port Forward	Total
Dec 17	Cash on a/c to E. Henry	20 10	20 10
" 19	W. A. Branch for hauling	36 00	36 00
" "	E. R. Alexander, lumber	52 09	52 09
" "	Crosskill White	27 51	27 51
" 21	E. Beckley	6 00	6 00
" 31	Crish, Limer Standing	3 11	3 11
" 29	Dues as per memo to W. G. Green	1 00	1 00
1882	Hauling White (Kaneys farms)	1 50	1 50
Jan 5	Expence a/c J. J. Johnson	43 70	43 70
" 6	E. Beckley (wine & staples)	11 25	11 25
" 9	U. J. Peltier (expense)	35	35
" "	B. J. Green (window lights)	57 03	57 03
" 11	Lansdowne City Tax	7 50	7 50
" 27	Expence on a/c to H. G. to H. Green	6 00	6 00
" 16	Hauling	6 00	6 00
" "	"	10	10
" 19	W. A. Branch hauling	16 63	16 63
" 26	Court Fees to date	23 65	23 65
Feb 9	E. Beckley (wine to 40)	22 30	22 30
" "	State & County Tax 1881	228 47	228 47
" 18	Smash his buy but success	10 36	10 36
" "	"	1 00	1 00
Jan 31	L. B. Howell (Kaneys farms)	11 65	11 65
Feb 10	Storage, weighing & 2 1/2 %	12 30	12 30
" 16	Ben White his buy but in 4 %	109 26	109 26
" 23	Smasher his " " 1 1/2 %	23 64	23 64
" 26	J. W. Martin a/c against acct	1 50	1 50
	Amount carried forward	\$1889.31	\$1889.31

1882	Amount	Port Forward	Total
Mar 9	Cash paid on a/c Dr. Frank Sugg (winding) a/c	121 25	121 25
" 10	Staples (Piston)	50	50
" 14	H. Barksdale Atty.	50 00	50 00
" "	C. A. Harding (wine)	41 51	41 51
" "	J. A. Lunday a/c	50	50

SOCIETY-1977

	" " " " Small no. bag of 40 lbs.	
June 31	A. Deane for Balance	1 00
July 11	L. B. Howell & Co (agent) do	11 65
" 16	" " " Storage, weighing 20 2 1/2 cts	12 58
" 23	" " " Bew White his half but in 6 cts	109 26
" "	" " " Smack his " " 1 1/2 cts	25 64
" 25	" " " J. W. Martin agt against acct.	1 50
	Amount carried forward	\$1889 31

1882	Amount Prot Forward, Cash Paid on acct.	\$1889 31
Mar 9	Cash paid on acct. Frank Serquistling) agt 2 month	121 25
" 10	" " " Stocker (Payton) (School fee)	50
" 14	" " " H. Barksdale Atty. 2 month	50 00
" "	" " " C. A. Keating (win) 2 55 (School fee)	41 51
" 25	" " " J. A. Lindsey acct. school	75
April 7	" " " S. B. Haunway (for monument) 2 59	150 00
Feb 3 39	" " " J. B. Coolidge (win) 2 61 (Coolidge, Iron)	12 81
April 1	" " " J. H. Swinette (surveying) 2 cts	2 50
Mar 30	" " " A. Harwood (head of acct)	3 50
" 27	" " " E. P. Cooper (cement for monument)	2 00
April 4	" " " M. C. Blasco (1 qt on 4 1/2 lbs wine)	5 5
" 5	" " " R. A. Evans agt (funeral)	42 00
" 15	" " " J. B. Coolidge agt	12 65
" "	" " " W. A. Branch agt on cement	40
" 30	" " " R. M. Page (Lumber) 2 70 (Coolidge's)	204 35
" 22	" " " McElrath & Quinn (hauling stone) 27 1/2 cts	27 36
May 6	" " " Hurst & Dr (Labor)	12 00
1871 Dec	" " " E. R. Hervey (Lumber)	5 90
1882 May 13	" " " (")	53 72
" "	" " " P. B. Niles (freight)	1 00
" 24	" " " C. Brady (")	22 30
" 25	" " " M. F. Peyton (")	7 00
" 26	" " " S. B. Haunway (monument)	225 00
" 27	" " " Frank S. agt (Caldwell)	96 00
" 26	" " " James C. Ellis, Sec. Soc. in) 2 1/2 cts	10 00
June 5	" " " J. B. Barksdale agt (subscription)	2 50
" 17	" " " J. A. Lindsey for acct school	25
	Amount carried forward	\$5199 96

Dr. Balance Sheet — Cr.

1881 Nov. 28	28	To Cash advanced L. F. White No. 7	300.00	1881 May	28	By Cash on hand at date	2916.55
"	"	" " " " " " " " " " " "	254.55	1881 July	12	" " " " " " " " " " " "	559.25
"	2	" " " " " " " " " " " "	150.00	1881 July	"	" " " " " " " " " " " "	1625.66
"	"	" " " " " " " " " " " "	140.00	1881 Oct.	"	" " " " " " " " " " " "	4279.06
Jan.	13	" " " " " " " " " " " "	633.56			" " " " " " " " " " " "	3663.16
Mar.	15	" " " " " " " " " " " "	13705.05			Cr.	52131.68
"	25	Personal Property sold	57.99				
"	29	Cash advanced H. P. White	58.13				
Apr.	11	" " " " " " " " " " " "	300.00				
May	107	" " " " " " " " " " " "	627.74				
June	3	" " " " " " " " " " " "	83.00				
"	22	" " " " " " " " " " " "	85.00				
July	30	" " " " " " " " " " " "	95.76				
"	13	" " " " " " " " " " " "	102.00				
"	15	" " " " " " " " " " " "	200.00				
"	18	" " " " " " " " " " " "	500.00				
"	18	" " " " " " " " " " " "	500.00				
Aug.	12	" " " " " " " " " " " "	1092.10				
"	18	" " " " " " " " " " " "	111.00				
1881 Nov.	"	Personal Property Co.	116.00				
1882 Sept.	25	Cash advanced	127.50				
"	"	" " " " " " " " " " " "	50.00				
"	"	" " " " " " " " " " " "	500.00				
Oct.	"	" " " " " " " " " " " "	100.00				
"	"	Cash paid out for Station on Expense	443.37				
"	"	Dr.	3202.90				
"	"	Cash on hand at date	2512.73				
		Cr.	252131.68				

A.B.

This sheet shows a balance, and agrees with our report herewith
 filed in your Home Office — I'm and W.P. White, Admins.

Of your Honor I have present for attendance
 my claim, consisting of days spent and moneys
 paid out on my expense to Oct. 1881, in the name
 of H. P. White, against the same.

D

1881	Jan. 21	21	Black accounts	2	
"	"	2	"	"	"
"	Jan. 13	13	"	"	"
"	Mon. 15	15	Prizee Property	25	
"	"	25	Black accounts	29	
"	Apr. 11	11	"	"	"
"	May 19	19	"	"	"
"	June 3	3	"	"	"
"	June 22	22	"	"	"
"	July 10	10	"	"	"
"	July 13	13	"	"	"
"	"	15	"	"	"
"	"	18	"	"	"
"	"	18	"	"	"
"	Aug. 18	18	"	"	"
"	1891	4	Prizee Property	4	
"	1891	18	"	"	"
"	1891	25	Black accounts	4	
"	"	"	"	"	"
"	"	"	"	"	"
"	Oct. "	"	"	"	"

To your Honor I herewith present for allowance my claim, consisting of days spent, and moneys paid out on my expense to Oct. 6, 1882, in the name of W. P. White associate Administrator for Est. of W. L. White, it being itemized as follows.

1881	Time spent where and for what	Days	Expenses
Oct. 4	To one day to see J. J. Gato at Hutchins con-	1	
"	cerning the rents due on Canada Farm	1	
"	11 To one day to Cassas on Est. matter	1	
"	" my expense from Hutchins to Cassas & return	6	1.50
"	15 Oct. 12, 17, 18, 19, 20, & 21 preparing Inventory	1	
"	25 one day at Sloan Farm with Appraisers	1	
"	24 Prairie Valley & Town "	1	
"	25 Hamilton Farm "	1	
"	26 Canada Farm & Town "	1	
"	27 Lancaster "	1	
"	28 Rent Gibson Street to A. Keenan	1/2	
Nov. 1	four days to Denton to return Est. Lands	4	
"	5 one day finishing Inventory	1	
"	6 to Cassas to file Inventory	1	
"	my expense to and from		1.50
"	Dinner at Cassas at St. George		.50
"	one day to rent Lands to Hunt & Bros & Son	1	
"	10 " " " " Lands at Lisbon to Smith, Hines	1	.25
"	matth. J. J. & J. J. Dinner at Lisbon	1	
"	22 To one day to Hutchins to rent Canada Farm	1	.25
"	Dinner at Hutchins		
	To amount forward	22 1/2	4.00

1882	Amount Brought forward	50 ^{cts}	39.35
April 7 th	To one day to Dallas to see concerning in ²⁰⁰ mechanic	1	
" "	My fare to & from ²⁰⁰ Bar at St. George		3.00
" 8 th	To one day in River Bottom to see the unap- preciated Land, and about depositions on same	1	
" "	To paid John Keller for piloting me & showing lines		1.00
" 15 th	" one day to J. T. McAdams to see about his claim that statute is about to run on	1	
" 17 th	To one day to J. B. Goodridge to select and stake out place to build house	1	
" 18 th	To one day to Lisbon to see about repairs needed on fence	1	
" 19 th	To one day to Dallas and ought to see about some important business of Act	1	
" "	Expense of Horse ⁴⁰⁰ Bill at St. George		5.00
" 20 th	To one day to see Mr. Joyce and make final settlement of case against him	1	
" 25 th	To one day getting up Tax List & rendering same	1	
May 2 nd	" " " to see Bartholomew & Hiller concerning the Lively trust of Land	1	
" "	My Expense to & from ⁵⁰ Dinner		2.00
" 3 rd	To one day to see A. S. Clark concerning claim	1	
" 5 th	" " " " " to make final settle- ment of C. R. Alexander note	1	
" "	Expense to & from		2.00
" 8 th	To two days to go to Dallas with Mr. Clark concerning claim on Land of his re	2	
	Horse fare at Hatching ⁷⁰ , to & from ¹⁰⁰ Expense of wife		3.75
	Amount Brought forward		63 ^{cts} 60

1882	To Amount Brought forward	63 ^{cts}	57.60
May 22 nd	To one day to Dallas to file papers against A. S. Clark & Expense	1	2.00
" 24 th	" " " " to Brody's & settle with him on note	1/2	
June 1 st	" " " " " Poston about thinsking of Cate & Co	1/2	

Expenses to & from
 " 8" To two days to go to Dallas with Mr. Clark
 concerning claims on Lands of his re
 Horse feed at Hatching⁷⁰, to & from 8¹⁰⁰. Expenses of self⁷⁰
 2 3 7/8
 13 7/8 15 7/8 60
 Amount Brought forward

1889 To Amount Brought forward 63 7/8 \$57.60

May 31st To one day to Dallas to file papers against A. S. Stone ^{Expenses} 1 2 00
 " 26th " 1/2 " " to Brady's & settle with him on bills 7/8
 June 1st " " " " Poston about thrashing of Cato re 7/8
 " 5th " " " " to see Mr. Hines on Coal age Farm
 " " " " out settle with Mr. Clark & Co. on for hauling 7/8
 " 3rd " " " " To one day to River Bottom to employ a party
 " " " " to get out Brisd and posts 1
 " 5th " " " " To one day to Dallas to receive A. S. Stone
 " " " " Draft of Land for the year 1888
 " " " " My Expenses to & from ¹⁰⁰ ⁵⁰ ⁵⁰ 2 00
 June 6th To 1/2 day to Poston to receive 1/2 of Cato 1
 " 8th " " " " to get and get hand & Saxe to sent
 " " " " to Mr. Hines at Linton to attend to thrashing 7/8
 " 9th " " " " To one day to Linton to see Tenant's cow
 " " " " seeing the thrashing of grain re 1 50
 " 23rd " " " " To one day to Dallas to attend to Est matter 1
 " " " " My Expenses to & from ¹⁰⁰ ⁵⁰ ⁵⁰ 2 00
 " 24th " " " " To one day to Flag Station to receive 200
 " " " " Brisd and Posts of Mr. Thomasen 1
 " 25th " " " " To 1/2 day to Lancaster see Hamilton Cato 7/8
 " " " " Hines Wheat re
 " 27th " " " " To one day to Hutchins to see W. J. Potter 1
 " " " " concerning rent Cato from Conroy Farm
 " 22nd " " " " To paid Richard Morgan ash man payment 50
 " 30th " " " " To one day to P. B. Station to see to rent
 " " " " Cato have him to deliver them to Lancaster 7/8
 Amount Brought forward 74 7/8 \$64.60

1882	Amount	Part forward	74 1/2 ^{cts}	64.60
July 1 st	To one day to Dallas to take A. J. Porter	1		
" "	note and leave the same at Exchange Bank			
" "	for collection, also, to see Barksdale & Williams			1.85
" "	Fare to and from ^{1.50} Dinner ^{.50}			
" 3 rd	To one day to Liebno and rented Lisim.			
" "	Farm to Wm Joyce, John Toy, Tom Smith,			
" "	and W. Hines for 1883, Dinner there ^{.25}	1		2.5
" 4 th	To 1/2 day to see Prairie Grass to Chas Long			
" "	and Lock. Gross	1/2		
" 8 th	To one day to Prairie Valley to receive			
" "	Bois d'arc Posts and settle with J. H. Johnson	1		
" 10 th	To one day to Dallas on Est business			
" "	My Expenses to and from ^{1.50} Dinner ^{.50}			2.00
" 11 th	To 11 th , 12 th , 13 th , 14 th , 15 th working on Report	5		
" 17 th	To one day to Dallas to see Barksdale & Williams	1		
Aug. 19 th	" " " " " " " Barksdale & H.			
" "	in regard to Lively Tract of Land &c	1		
" "	My Fare to and from ^{1.50} Dinner ^{.50}			2.00
" 20 th	To 20 th , 21 st , 22 nd , 23 rd , 24 th , 25 th with Commissioners	6		
" 31 st	" 28 th , 29 th , 30 th , 31 st with Commissioners on Report	4		
Sept 2 nd	" Paper bought for Commissioners			2.5
" 11 th	" one day to Dallas to see to Est business	1		
" 18 th	" " " " " " " B & Williams	1		
" 20 th	" " " " " " " rent Gray Farm to Maria			
" "	Black & Hurst Bots for 1883	1		
	Amount carried forward		98 ^{cts}	70.95

1882	Amount	Part forward	98 ^{cts}	70.95
Sept 22 nd	To one day to Dallas to attend Court in	1		
" "	confirming Commissioners Report			
" "	My fare to and from ^{1.50} Dinner ^{.50}			2.00
" 30 th	To one day to Dallas to get copy of doc ^u	1		
" "	and throw into Est. matter			

Black & Hunt Bkks for 1883
 Amount carried forward

1
 98^{da} 70.95

1882 Amount Brought forward 98^{da} 70.95

Sept. 22 ^o	In one day to Dallas to attend Court in confirming Commissioners Report	1	
" "	My fare to and from ^{1.50} Dinner ^{.50}		2.00
" 30 ^o	In one day to Dallas to get copy of deed and turn into Est. matter	1	
" "	My fare to and for ^{1.50} Dinner ^{.50}		2.00
Oct 2 ^o	In one day to Litcham to see to rents of Corn and Cotton, &c	1	
" 4 ^o	Total number days & Expense	101 ^o	70.95

signed W. P. White
 To The Honorable County Judge, S. F.
 M. White associate Administrator for
 Est. of W. L. White, do hereby waive any
 claim entitled me on days during
 my administration to Oct 4^o 1882, and
 herewith present my Expense A/c for allowance

1881	W. L. White Est. To F. M. White Dr	Expense
Oct 11 ^o	To Dallas & return ^{1.50} Dinner ^{.50}	2.00
1882 July 11 ^o	" " " ^{1.50} " ^{.50}	2.00
" 11 ^o	" " " ^{1.00} " ^{.50}	1.50
" "	" Lodging at Crutchfield	1.50
May 9 ^o	" Dallas & return ^{1.50} Dinner ^{.50}	2.00
July 16 ^o	" " " ^{1.50} " ^{.50}	2.00
Oct 4 ^o	Total to date	11.00

signed F. M. White
 The State of Texas
 Dallas County Before me A. Harwood

County Clerk in and for said County
 this day personally J. M. White and W. C. White
 administrators of the estate of
 H. L. White deceased, who being duly sworn
 say that the annexed and foregoing fifty
 five pages contain a true and correct
 account of the condition of the estate
 of said H. L. White deceased.

Subscribed and sworn to before me this 28th day of October 1882
 J. M. White, Admin.
 W. C. White "

A. Harwood Clerk

By W. W. Pease S. C.

2nd Annual Report of Est of W. L. White

To the

Hon. County Judge

By

J. M. & H. O. White Admsrs

To

Nov. 1st 1883

2nd Annual Report of Est of W L White

1812 By S M and W P White Admors from Oct 6 to Dec 1 1813.

1812	Cash	Cr	\$
Nov 11	By recd of L. S. White Peas of 165 th Corn		49 90
" 3	" A. J. Hamilton " S. Cotton		2 00
" "	" " " " 1/4 B/c		12 25
Oct 11	" J. W. Basler 1 mo 7 ad to rent		7 00
Dec 29	" J. B. Cook age Peas of 165 th to Corn		49 65
" 9	" W. H. Hurst " rent cotton		45 00
" 23	" J. M. Ward " " " "		22 50
" 26	" Hurst & Bro " " " "		40 00
1812	A. J. Hamilton " " " "		13 00
Dec 10	" " " " " "		
1813	Thomas Smith " " " " Corn		240 00
Jan 4	" L. B. Howell Bal on 11 th rent		90 60
" 24	" A. J. Hamilton Peas of S. Cotton		11 55
" 30	" John Foy age not in Inventory		28 35
Feb 1	" G. A. Mance Peas of rent Cotton		17 05
Jan 27	" John Foy " " 2 nd 1/2		20 45
" 31	" " " " " "		
Feb 24	" P. B. Sued " " " " 200 th		70 12 1/2
" "	" C. Brady " " " " 102		25 50
" "	" Hurst & Bro " " " " 190 th		47 60 1/2
" "	" A. J. Hamilton " " " " 186		46 50
" "	" G. A. Mance " " " " 93 th		23 80
" "	" Johnson & Green " " " " 136 th		34 12 1/2
" "	" J. M. Ward " " " " 45		11 25
Mar 10	" Hurst & Bro Peas of rent cotton		20 00
" "	" A. J. Hamilton " " " " "		6 25
Apr 6	" Thomas Smith Bal on 11 th corn		127 15
	Out carried forward		\$ 7058 86

1883	Estate		
	Cash	Cr	
Apr 6"	By amt Brot Forward		\$ 1048 86
" "	" M. Hines Peas of 50 bu corn		" 24 00
" "	" " " " 7 1/2 bu C		" 24 30
" "	" Goodnight Lacey 60 Peas of C		" 31 92
" "	" " " " " 855 ⁰⁰ s/c		" 18 80
" "	" Thomas Smith " 7 1/2 bu C		" 41 45
" "	" W. A. Joyce " " s/c		" 4 60
Feb 8"	" H. Hurst & Bro " rent act		" 114 33
April 6"	" M. J. Preston " " " "		" 12 63
Mar. 11"	" Peas of 100 bu C		" 8 05
Apr 20"	" " " 12 bu C		" 536 25
" 23"	" " " 1 bu		" 44 00
" "	" E. J. Johnson Bal. on rent of 1882		" 18 70
" 14"	" Hurst & Bro Peas of C		" 4 50
" "	" " " Bal. of 7 16 bu C		" 24 89
May 4"	" P. B. Field Peas 7 1/2 bu C		" 9 30
July 7"	" C. Brady " of 7 1/2 bu C		" 40 00
May 1"	" J. B. Corbridge " corn (Preston)		" 30 00
" "	" " " " Bal. on rent act		" 12 15
June 29"	" J. H. Johnson Peas 7 1/2 bu C		" 62 74
" 17"	" Miles McMahon Note 72		" 160 00
Aug. 8"	" C. Brady Bal Peas of rent act		" 19 06
Jan. 29"	" Hallee E. White's cattle 4 th 72		" 91 00
Aug. 28"	" M. Hines Bal. on rent of 1884		" 9 35
1882			
Sept. Term	" Low. J. White for improvements on Farm		" 389 72
" "	" " " " " is & are Posts		" 24 45
1883			
Nov. 1"	" " " " " rent of Farm		" 340 50
			\$ 2110 00

Separate Estate			
1882	Cash	Cr	
Nov. 14"	By S. D. Andrews Peas of rullage lumber		" 11 00
May 8"	" R. P. Henry 12 m. Store rent		" 210 00
Nov 1"		Cr	\$ 211 00

2nd Annual Report Est of W. J. White

1852 By J. M. & W. P. White Amms. Oct 4th to Dec 1st 1853

1852	Cash	Dr	
Oct. 10 th	To Lou J. White cash	7146	\$ 500.00
" 12 th	" " " " "	7147	" 500.00
" 13 th	" Lancaster exporation pay	7148	" 43.36
" 23 rd	" Lou J. White cash	7150	" 500.00
" 25 th	" Mitchell & Serugge cl. a/c	7151	" 1.56
Dec. 19 th 1853	" District Court fees in Cl. a/c	7155	" 3.38
Jan. 5 th 1853	" W. J. Nance cl. a/c	7156	" 9.69
Dec. 20 th 1853	" County Court costs to date	7157	" 336.70
Jan. 16 th	" Lou J. White cash advanced	7158	" 500.00
" 26 th	" State & County Tax for 1852	7160	" 591.39
" 31 st	" John Fey for 1/2 beamy re	7163	" 1.00
Feb. 25 th	" Sec. cov. Denton County Land	7165	" 3.35
Apr. 6 th	" M. Hines 1/4 hauling 2 ^{1/2} %	7169	" 80
" "	" Goodnight, Gray re. Sec. a/c	7170	" 10.15
" "	" J. S. Smith 1/4 hauling 2 ^{1/2} % re	7171	" 3.19
" "	" W. A. Fry re a/c to date	7172	" 10.95
Mar. 17 th	" Lou J. White Sec. a/c	7176	" 3.60
Apr. 18 th	" Bartodace & Williams for Water	7180	" 100.00
" 26 th	" Weighing & Insurance on 12 ^{1/2} %	7181	" 6.53
" 23 rd	" " " " " 1 ^{1/2} %	7182	" 70
" 14 th	" Hurst & Bore. 1/4 16 ^{1/2} % hauler & beamy	7188	" 8.45
July 3 rd	" J. E. Lancaster J. P. costs in Cl. suit	7193	" 5.20
" "	" Attorney in above	7194	" 2.50
May 1 st	" J. B. Corbridge 1/4 2 ^{1/2} % beamy & hauling	7196	" 2.31
June 29 th	" J. W. Johnson 1/4 beamy & hauling 6 ^{1/2} %	7197	" 4.26
	amount carried forward		\$ 3,153.19

In Advers hands to date 300.53

Low F White

1883	Dr	Cr
Nov 1	To a/c from 1 st annual Report	\$ 22895.38
"	" Cash Oct 11 '82 as advancement to Ind. Ins.	500.00
"	" " " 12 " " " " " " " "	2.147 500.00
"	" " " " 23 " " " " " " " "	7.50 500.00
"	" " " " June 16 '83 " " " " " "	7.58 500.00
"	" " " " for Posts, accrued at Sept Decm 82 "	40.15
"	" " " " Rent of Farm	340.50
"	" " " " Amount to date	\$ 25,280.53

2nd Annual Showing of Est to Nov 1 1883

1883	Dr		Cr
Nov 1			
Oct 4 ¹⁸⁸²	By cash in 1 st report at death	\$ 9184.55	
"	" amt rec'd in " " "	559.25	
"	" P Property to Low. F. White	16456.66	
"	" Rents collected in 1 st report	4099.66	
"	" Notes & a/c's	36,463.16	
Nov 1	" Rents re collected to date	30897.4	\$ 53,021.62
	Dr		
"	To L. F. White from 1 st annual report	\$ 22,895.38	
"	" H. P. White	3076.55	
"	" Expens. a/c " " " "	4578.59	
"	" " " " to date from 1 st Rpt	1182.64	
"	" Low F. White	2384.95	
"	" News a/c " " " " " "	14523.00	
"		\$ 48,741.61	

1883	Showing of Estate		
	(continued)		
Nov. 1	Cr		\$ 55,021.42
Nov. 1	Dr		\$ 48,741.41
Nov. 1	In Administrators hands		\$ 6,300.01
Nov. 1	Total Amount Received	\$ 55,021.42	
Nov. 1	Total Amount Expended	\$ 55,612.3	
Nov. 1	Total amount of mill Bonds		\$ 49,450.19

	W. P. White		
1883	In a/c.		
Nov. 1	To amount from 1 st annual report		\$ 3,076.85
" "	Total amt to date		\$ 3,076.85

2nd Annual Report of W. P. White, E. L. 1

2nd Annual Report of W. L. White Estate

1882	Cash	Cr	\$
Oct 11	By A. C. Chapman et al note #132	cr	80.00
" 10	" J. B. Coolidge	" #128	89.25
" 30	" Thomas H. Hill	" #173 <u>in full</u>	336.00
" 5	" W. H. Blankenship et al	" #22	12.00
Nov. 15	" J. H. Taylor	" #97	1039.00
" 7	" Jerry Nixon et al	" #31	58.15
Oct. 15	" E. M. White	" #73	152.75
" "	" A. J. Hamilton	" #118 <u>cr</u>	77.75
Nov. 21	" Estley Green	" #33 <u>in full</u>	42.00
" 25	" R. M. White et al	" #95	60.20
Dec. 5	" W. H. Green	" #169	36.95
" "	" "	" #31	17.61
" 9	" J. F. Hurry et al.	" #30 <u>cr</u>	3.60
" 13	" H. N. Houston	" #46 <u>in full</u>	1282.16
" 15	" B. H. Butler	" #152 <u>cr</u>	50.00
" 21	" A. C. Atkinson	" #24	200.00
" "	" Joel R. Rivers et al.	" #68 <u>in full</u>	102.00
" 30	" W. H. Powers	" #62 <u>cr</u>	78.00
" "	" J. L. Stov	" #199 <u>in full</u>	36.45
1883	" "	" #53 <u>cr</u>	190.00
Jan. 1	" D. M. Haters	" #82	90.00
" 11	" M. H. Andrews	" #161	10.00
" 18	" J. R. Evans	" #105	15.00
" "	" "	" #107	28.64
" 29	" J. J. Worley	" #70	20.00
	By amt carried forward		\$ 4091.57

		<u>Heirs</u>		
		Cash	Cr	
1883				\$ 4091.57
Jan 29	By	Amt Bost forward		38.24
Feb 14		M. H. Andrews note #161	in full	413.33
" 19		J. S. Buckley et al	#15 Cr	115.54
" 20		C. F. Cochen	#69	6.00
Jan 21		G. L. Brown	#141	7.40
Feb 26		M. J. Peyton on a/c		300.00
" 28		Thomas Little note #181	"	36.00
Mar 1		R. A. Rawlinson et al	#67	1.25
" 5		Chas Orr	a/c	53.00
" 7		B. P. McFarlane	Note #50 Cr	5.40
" 8		M. R. Clark et al	#162	4.50
" 10		G. L. Anderson	#151	96.00
" 15		William Stout	#100	20.50
" 18		"	#87	24.00
" 20		"	#88	229.40
" 26		R. A. Lammom et al	#185	100.36
" 26		R. V. Hamme	#168	95.00
" 26		John H. Smith	#69	120.00
" 29		H. J. Batchler	#116	122.69
Apr 3		C. R. Brotherton	#144	6.00
" 4		D. L. Jordan	1 mo house rent	212.00
" 6		J. S. Buckley	Note #15 Cr	156.00
" 11		H. A. Joyce	#175 in full	360.00
" 11		R. G. Penn	#20 Cr	100.00
" 14		Josiah Porter et al	#11	121.33
" 19		Sam'l Vhe	#14	868.99 41
" 19		Amt carried forward		

1883 Cash Cr

	E. Beckley	note	#15	cr	212.00
"	W. H. Joyce	"	#175	infuse	186.00
" 11"	R. G. Penn	"	#20	cr	360.00
" 12"	Josiah Porter et al.	"	#11	"	100.00
" 19"	Sam'l Whe	"	#14	"	121.33
	amt carried forward				868.99 41

1883	Cash		Cr		
April 19	By amt Br'd forward				689.99 41
" 24	John Hask	note	#110	cr	400.00
" 15	C. P. Walcott et al.	"		"	100.00
May 8	David Adams	1 mo house rent		"	6.00
" 21	Thomas Little	note	#81	"	200.00
" 22	John H. Smith et al.	"	#69	infuse	35.00
" 26	J. S. Beckley	"	#15	cr	302.50
" 31	C. F. Coeher	note	#69	"	5.00
June 8	John Hask	"	#115	infuse	125.90
" 13	David Adams	1 mo house rent		"	6.00
" 19	W. H. Taylor et al.	note	#99	cr	96.00
July 5	David Adams	1 mo house rent		"	6.00
" "	E. Beckley	Peas of 120 doz oats		infuse	30.00
June 2	W. H. Green	note	#166	"	38.15
July 9	Josiah Porter et al.	"	#11	cr	82.80
" "	Peas of 29 bu Wheat			infuse	20.40
" 11	E. Beckley	Peas of 76 bu oats		"	325.96
" "	John Foy	Peas of Millet		"	4.61
" 17	J. H. Evans	note	#110	cr	22.32
Aug 2	Peas of 39 bu Spring Wheat			infuse	17.55
" 9	"	to J. B. Corbridge	262 bu oats	"	60.26
" 7	J. Culbertson	note		cr	200.00
" 14	C. R. Brotherton	"	#164	infuse	1159.14
" 17	Josiah Porter et al.	"	#11	cr	1000.00
July 17	L. E. Lewis	rent on Amos farm		"	50.00
Aug 23	R. G. Penn	note	#20	infuse	750.00
Sept 24	D. M. Waters	"	#83	"	92.00
	amt carried forward				11521.30

1883		Hires		
		Cash	Dr	\$
				1441034
May 8	To Amt Brought forward			25
June 28	James Cunningham for duty of Sells C. Farm #191			250
July 3	Tom Melknight for hauling oats #192			21 27
" 5	John Stealley hauling oats & wheat #195			22 65
" 3 ^d	W. A. Joyce Threshing ops #198			1 00
" "	M. W. Green work on H. Farm #200			4 55
May 16	Costs in O.P. Walcott case #201			1 70
July 2	M. W. Green for hauling oats #202			40
" "	Unsettled costs in Madams case #203			25 31
" 9	J. I. Smith Threshing ops #204			1 61
" 13	John Fox " #205			52 50
" 20	Well on Coolidge Farm #206			3 50
Aug 2	Wayne L. White for hauling wheat #207			35 56
" 1	E. Beasley ops L. Farm #208			19 45
" 9	J. B. Coolidge Threshing ops #210			20 00
" 7	Anderson Clark atty's fees #211			55
" "	Costs on above #212			17 70
" 20	J. B. Coolidge hauling lumber C. Farm #214			1 00
" 26	J. I. Smith for stacking hay #215			70 90
" 31	R. M. Page Lumber ops C. Farm #217			12 00
" 2	Wayne L. White Bros are Sells C. Farm #219			10 65
Sept. 25	G. W. Maner ops Coolidge farm #220			21 10
" 26	Geo. A. Boyd " " #221			15 00
Oct. 11	Thomas Patison digging well on H. Farm #222			12 85
Sept. 17	R. M. Page for Lumber C. Farm #223			16 76
Nov. 1	E. R. Alexander " H. Do #224			
	Amt carried forward			81238550

John Stealley ops
Cash Dr

" 2"	Wayne L White Bird arc Post to C. Farm	" 219	12.00
Sept. 25"	G. H. Manu ase Coolidge farm	" 220	10.65
" 26"	Jas. S. Boyd "	" 221	21.10
Oct. 11"	Thomas Patison digging well on H. Farm	" 222	15.00
Sept. 27"	R. M. Page for Lumber C. Farm	" 223	12.85
Nov. 1"	E. R. Alexander " H. Do	" 224	16.76
"	Amount carried forward		\$14805.50

1883	Cash	Dr	
Nov. 1"	To amt Bt forward		\$14805.50
" "	John Stealey ase H. Farm 2000		17.52
" "	Cash	Dr	\$14823.00

1883	Lou J. White "Guardian"		
		Dr ase	Dr
Jan. 29"	To advancement for Mimmie E. White	" 161	\$ 2000.00
" "	" " " " " "	" "	2000.00
" "	" " " " " "	" "	2000.00
" "	" " " " " "	" "	91.00
" "	" " " " " "	" "	2000.00
" "	" " " " " "	" "	2000.00
" "	" " " " " "	" "	2000.00
Nov. 1"	Cash	Dr	\$12091.00

1883	John J. Ellis "Gd"		
		Dr ase	Dr
Jan. 29"	To advancement for Addie H. White	" 164	\$ 2000.00
Nov. 1"	Cash	Dr	\$ 2000.00

In your Honor, We as Administrators for Est. of W. L. White doed, do hereby present our claims for allowance consisting of moneys collected, moneys expended during our administration to Nov. 1st 1883, and our additional fees for time and expense are also each separate, are herein rendered including amounts in 1st Report of Oct. 11th 1882.

1883		Cash Collected	
Nov. 1 st	By amounts of moneys from 1 st Report	Estate	\$ 4099.061
"	"	S. De	" 1800.00
"	"	Notes & afs	" 36,663.161
"	"	2 nd Heirs	" 12,890.951
"	"	Rents &c	" 3089.741
"	"	S. De	" 214.001
1883		Cash Expended	
Nov. 1 st	In moneys expenses afs	Estate 1 st Report	\$ 4378.59
"	"	S. De	" 64.80
"	"	Estate 2 nd	" 1182.64
"	"	S. De	" 24.87
"	"	Heirs	" 723.00
"	Total Expenses and collections		\$ 65310.81
			27
		Commissions	\$ 3165.405

H. P. White's Time and Expense etc

To your Honor, I herein present for allowance my claim, consisting of days spent and moneys paid out on my expense to Nov. 1st 1883 in the name of H. P. White associate Administrator for Est of H. L. White dec'd.

		days	amount
1882	To amount from 1 st Report	101	\$ 74.95
Oct. 23 rd	" 23, 24, 25, 26, 27 th making out 1 st Report	5	
" 28 th	" Dallas to Yale Report, Expense to & for dinner	1	2.00
Nov. 2 nd	" 1/2 day to Mr. F. Poston to see to rent corn	1/2	
" 3 rd	" 1/2 day to G. A. Hancock to see to rents	1/2	
" 21 st	" 1 day to see Mr. F. Poston concerning rents	1	
" 25 th	" 1 day to rent and draw agreement with G. B. Lewis for Canady farm	1	
Dec. 1 st	To Paid P. M. Taylor for use of telephone		1.00
" 9 th	" 1 day to G. A. Hancock in adjusting rents	1	
" 13 th	" 1 day to Lubbock to see tenants concerning rents	1	
" 19 th	" 2 days to Dallas to see Bartholomew & White		
" "	" license in answer to telephone, and remained over to settle Court fees, and make calls		
" "	" Time of A. C. Warrant note, and place in Bank	2	
" "	" Hack fare ¹⁰ and Lodging ⁵⁰ in Dallas		5.00
" 21 st	" 1 day to Lubbock to see about rents and have		
" "	" Est. bottom hauler to Dallas, dinner	1	25
Jan'y 7 th	" 1 day to see Mr. F. Poston about rents and	1	
" 19 th	" 1 day to see Mr. F. Poston about corn on the farm and notify J. B. Cook, age to haul same	1	
	To amount carried forward	117	\$ 83.20

1883

To Time and Expense continued

days amount
117 \$ 83.20

" 30th

" 1 day to Dallas to see B. H. and to see

Est. bottom handed to
 1 day to see Mr. J. Peyton about rents due
 1 day to see Mr. J. Peyton about corn on the
 farm and notify J. B. Cook, age to have same
 To amount carried forward

117 \$ 53.20

1883
 Jan 26/37 2 days to Dallas attending Probate Court
 and other matters concerning Estate re
 Expenses to fr^{1.00} Board while in Dallas
 30 1 day to Dallas to see B. H. and to see
 minutes of Court relative to minor, my
 Expenses to fr^{1.50} Dinner in Dallas
 31 1 day to Dallas to see B. H. concerning same
 Dinner at Lubbock
 Feb 1 1/2 day to meet Mr. Fox and get names re
 telephoning once to Lubbock, and twice to D.
 14 1 day to Dallas to bring suit on the Mc
 Adams note, Expense to fr^{1.00} Dinner
 22 1 day to Dallas to have suit brought
 on the O. P. Walcott d. as note, Expense
 to and fr^{1.00} Dinner & Supper
 Mar 3 Pa. Newton Taylor for telephoning of Feb
 5 1 day to Dallas to attend to O. P. Walcott
 Papers and see concerning Clark suit
 Expenses to fr^{1.50} Dinner⁵⁰ Lodging^{1.00}
 6 1 day to Hutchins to see witnesses in Clark case
 12 2 days to Dallas to see about witnesses
 in A. S. Clark case, have them summoned re
 Expenses to fr^{1.50} Expense in Dallas^{3.50}
 22 2 days to Dallas attending Court in the A. S.
 Clark case, to see McMichan, concerning same
 against him in favor of Est, and to buy wine for Est
 Expenses to fr^{1.50} To Board at D.^{4.00}
 Amount carried forward

do amt
 117 \$ 53.20
 2. 1.50
 4.00
 1.00
 2.00
 25
 75
 2.00
 2.50
 50
 2.50
 2.00
 5.00
 2.
 5.50
 129 \$ 111.70

FILED BY THE DEPT. OF REVENUE

1883	To amount Brought forward Time & Expenses	do	amount
April 2 ^d	" 1 day to Dallas in matters of Estate	1	
" "	" My Expenses to & fro ¹⁵⁰ Dinner & Supper ¹⁰⁰		2 50
" "	" 1 day to see Hurst & Johnson concerning same	1	
" 6 ^d	" 1 day to Lelton to make settlement with him	1	
" 7 ^d	" 1 day to Johnson and have settlement	1	
" 14 ^d	" 1 day to Hurst & Johnson and have settlement do	1	
" 16 ^d	" 1 day to go and see about improvements ad- lucry necessary on Hurst farm	1	
" 17 ^d	" 1/2 an to Schoolfield Gin to see about cotton & do	1/2	
" 18, 19, 20, 21 ^d	" 3 1/2 days in Dallas to attend court in the A. S. Lelton case, Expenses to & fro ¹⁵⁰ Lodging ¹⁰⁰ Meals ⁴⁰⁰	3 1/2	7 50
" "	" also to attend to the sale of Est. Cotton	1/2	
" 23, 24, 25 ^d	" 3 days in Dallas awaiting on Court case	3	
" "	" Expenses to & fro ¹⁵⁰ Board ⁴⁵⁰		6 00
May 2 ^d	" 1 day to make settlement with J. B. Cookin		
" "	" and render Est. Property for Taxes	1	
" 8 ^d	" 1 day to Washoe to see about Cole claims		
" "	" also to bring out on Colburn note and give in S. J. Chambers tract of land	1	
" "	" Expenses to & fro ¹⁵⁰ Dinner in Washoe ⁵⁰		2 00
" "	" Poliphoning during the month of April		12 50
" 9 ^d	" 1 day to Dallas to investigate and pursue the A. S. Lelton depositions, Expenses ¹⁵⁰ Dinner ⁵⁰	1	2 00
" "	" 1 day to Dallas to see about McMatham claim	1	2 00
" 31 ^d	" 1 day to Dallas to see Bartkato & Williams	1	
" "	" Expenses to & fro ¹⁵⁰ Dinner ⁵⁰		2 00
June 9 ^d	" 1 day to Dallas to see B. & H. in Est. matters	1	
" "	" Expenses to & fro ¹⁵⁰ Dinner in D ⁵⁰		2 00
	To amount carried forward	149	138 95

1883.	To amount of Expenses & time forward	do	amount
June 13 ^d	" 1 day to Dallas to attend suit do	1	
" "	" Expenses to & fro ¹⁵⁰ Dinner in Dallas ⁵⁰		2 00
July 2 ^d	" 1 day to Lelton	1	
		149	138 95

To amount carried forward — 1883

1883.	To amount of Expenses & time for	dr.	amount
		149	\$138.95
Jan 13 ^o	1 day to Dallas to attend suit &c	1	
" "	Expenses to fro ¹⁵⁰ Dinner in Dallas ⁵⁰		2.00
" 29 ^o	1 day to make settlement with J. H. Johnson	1	
July 2 ^o	1 day to Lister to see to rent oats, and to	1	
" "	Dallas to see to settling of same expenses ²⁰		2.00
" 17 ^o	1 day to Hutchins to coll. at rents of C. G. Lewis	1	
" "	paid new tin Taylor Telephone app		.50
" 24 ^o	1 day to rent Schoofield farm to J. C. Davis	1	
" 26 ^o	1 day to Lister to rent Lister farm	1	
" 27 ^o	1 day to Schoofield farm to rent a part to		
" "	John Frazer and to see about improvements re	1	
" 28 ^o	1 day to see if weeds can be moved on		
" "	Schoofield farm, and improvements of said farm	1	
Aug 18 ^o	1 day to Dallas to see B. & H. and places		
" "	of Exchange in Bank we now from Porter	1	
" "	Expenses to fro ¹⁵⁰ Dinner ⁵⁰		2.00
Sept 9 ^o	1 day to Prairie Valley to see digging work	1	
" 7 ^o	1 day to Dallas to see B. & H. about notes	1	
" "	Expenses to fro ¹⁵⁰ Dinner ⁵⁰		2.00
Oct 9 ^o	1 day to Dallas to get papers for Survey in	1	
" "	Clark case, Expenses to fro ¹⁵⁰ Dinner ⁵⁰		2.00
" 12 ^o	1 day to see about rock to wall well &		
" "	have same hauled	1	
" 16 ^o	1 day to Hutchins to coll. at rent Candy for	1	
" 22 ^o	1 day to rent Gray farm to Harbison & Black	1	
" 26 ^o	1 day to Dallas to see B. & H. Expenses ¹⁵⁰ Dinner ⁵⁰	1	2.00
Nov 1 ^o	Total of H. P. White's Time & Expenses to date	165	\$151.45

J. B.

To the Hon. County Judge, J. M. White, associate administrator for Est. of W. L. White do hereby waive any claim due me on account of days during my administration to Nov. 1st 1883, and herewith present my Expenses as follows for agent Heirs' attorney.

1883	J. M. White Expenses etc.	\$11.00
Nov. 1 st	To amount from 1 st Report	\$11.00
	Total to date	

1883

Heirs' Canady Farm

2nd Annual Report of Farms owned by Heirs. We have Rec'd rents from Canady Farm for 1883, being of money, we could not rent it otherwise being no house on it, we rented this farm to C. E. Lewis for One Hundred Dollars, which is 15% on the Com's valuation of same, which in our opinion is good rent we have not rented it for 1884.

Heirs'

Coolidge Farm

They have Rec'd a part of rents of Coolidge Farm we rented for a part of the crop, we have rented it again to J. B. Coolidge for the year 1884, the crop is more than average, we have had improvements put on this farm, was forced to do so in order to rent it satisfactory, the improvements consist in a well and stable.

"Heirs"
Coolidge

1884, the crop is more than
improvements put on this farm, was forced to do
so in order to rent it satisfactory, the improvements
consist in a well and stable.

"Heirs"
Schoolfield Farm

We have Rec'd no rents from Schoolfield Farm
rented a small portion of it for money rent.
will receive same very soon, it was in such bad
condition we could not do otherwise, we have rent-
ed it for One Hundred Dollars for the year 1884
was forced to make sacrifice, owing to its very bad con-
dition.

"Heirs"
Gray Farm

We have Rec'd a part of rents from the Gray
Farm, have rented for 1884; a part of this
land was drowned out, the ballance has on
it an average crop, we have made some nec-
essary improvements consisting of a well
and the recovering of a tenant house, and a
small crib

"Heirs"
Lisbon Farm

We have rec'd a part of the rents of the Lisbon
Farm for the year 1883, the crop on this valu-
able farm is more than an average yield, we
have rented for the year 1884, have made some
improvements on this place consisting of small
stables and two chimneys

"Heirs"
Separate Property
Farm

We have Rec'd rents on this Store House for 1883
and have rented for 1884, have had some improve-
ments made on the same consisting of floors

We have Rec'd rents for same mentioned in this report, for the
Genoa house no. 2 and the occupant fell in arrears un-
til we had to ask him to abandon premises if he could
not pay rents promptly, the showing of receipts are in this Report

2nd Annu. Balance Sheet to Nov. 1st 1883

1883		Dr.	1883		Cr.		
Nov	1 st	To L. F. White's 1 st Report	222,895.88	Nov	1 st	By amt at death of Report	918,455
		To H. P. White	3,076.85			" " " " " " "	559.25
		To Expense of Est.	437,859			" " " " " " "	1,645.66
		To Expense of Sub. Est.	6,280			" " " " " " "	4,099.06
		To Lou. & West. Co. 2 nd	238,495			" " " " " " "	180.00
		To Est. Co. 1 st	1,122,644			" " " " " " "	3,463.16
		To Sub. Est. Expense of	2,487			" " " " " " "	128,909.95
		To News of the Day	14,091.00			" " " " " " "	3,089.74
		To Expense of	732.00			" " " " " " "	216.00
		To Am. & Co. 1 st Est.	63,000.01				\$685,263.7
		To News	128,909.95				
		To Sub. Est.	304,333				
			\$685,263.7				

The State of Texas
 County of Dallas
 Report made by
 L. F. White

2nd Annual

1883

Dec 1. 3. 2. 7. 9th. 10.
 11. 12. 13. 14. 15.
 Expenses
 Expenses
 Jan. 1. 2. 3. 4. 5. 6. 7. 8. 9. 10. 11. 12.
 13. 14. 15. 16. 17. 18. 19. 20. 21. 22. 23. 24. 25. 26. 27. 28. 29. 30. 31.
 1883

The State of Texas I Before me, Wm. C. Keill
 County of Dallas, Clerk of the County Court
 of Dallas County, Texas, this day personally
 appeared to M. White & Woodie White
 administrators of the estate of W. S. White
 deceased, who being by me duly sworn
 say that the annexed and foregoing
 pages contain a true and correct account
 of the condition of the estate of the said
 W. S. White deceased.

W. C. White Admr.

J. M. White Admr.

Sworn to and subscribed ^{before} me this 8th
 day of November A.D. 1883

Wm. C. Keill
 By L. H. Hughes Dy

✓
No. 511
Estate of W. L. White
Decedent

2nd Annual Acct.
—————

Filed Nov. 8th 1883

W. M. Hill bek

By J. S. Hughes

Citation issued Nov. 16, 1883

Feb 21st 1884

examined & approved

A. C. Burke

Copied

Recorded

No 511. W. L. White Est

Application of Law 31
 White widow -

Your petitioner Lou 31 White would respectfully request that she is the widow of W. L. White Decd - and as such she asks that the property exempt by law from execution or forced sale - be set apart to her out of the property left by the said W. L. White - and, if the specific articles to which she is entitled be not on hand then she asks an allowance in money in lieu thereof

Stoneman & Field
 Attys for Lou 31 White

BILL OF COSTS.

W. M. C. Hill, Advers
vs. W. H. Hume & E. R. Park
 Plaintiff's Attorney.

Judgment Rendered *Nov 29* 188*5*
 vs. *W. H. Hume*, For Debt, . . . \$*545.35*
 " Atty's Fees,
 " Int. *8* per ct.
 Total, \$
 Securities for cost:

SHERIFF'S COSTS.

Serving *2* Citation *3*
 Mileage on *2* Citation *140*
 Mileage on Writ Seire Facias
 Executing Writ Injunction
 Mileage on Writ Injunction
 Serving Writ Certiorari
 Mileage on Writ Certiorari
 Serving Publication
 Mileage on Garnishment
 Mileage on Garnishment
 Serving Notice Interrogatories
 Mileage on Notice Interrogatories
 Subpoena Witnesses
 Subpoena
 Levying Writ Attachment
 Mileage on Writ Attachment
 Levying Writ Sequestration
 Mileage on Writ Sequestration
 Taking Bond
 Jury Fee
 Levying Fl. Fa
 Advertising Property for Sale
 Taking Bond
 Endorsing Forfeiture of Bond
 Returning Fl. Fa

\$ 440

CLERK'S COSTS.

Docketing Suit *10*
 Writ *8* and Cop. Petition
 Writ Sequestration
 " Attachment
 " Certiorari
 " Seire Facias
 " Injunction
 " Publication
 " Garnishment *10*
 Entering Appearance
 " Continuances
 " Motion
 " Order
 " Discontinuance
 " Nonsuit
 " Interlocutory Judgment
 Taking Affidavits
 Subpoenas for Witnesses
 Swearing Witnesses
 Cop. Interrogatories and Notice
 Cop. " " Com's
 Taking Bond
 Filing *4* Papers *30*
 Assessing Damages
 Receiving and Recording Verdict *30*
 Entering Final Judgment
 Costs on Writ of Error
 Transcript to Court of Appeals
 Taxing Costs and Copy *25*
 Issuing Fl. Fa *50*
 Recording Return *20*
 Certificate on Brief

\$ 433

RECAPITULATION.

Jury Fee (use of) *435*
 Clerk's Fees *440*
 Sheriff's Fees *3*
 Fees of County Judge
 Fees in Justice's Court
 Witness Fees *1175*
 TOTAL *\$ 1175*

W. M. C. Hill
Feb. 8, 1886

The State of Texas,
 COUNTY OF DALLAS,

I, W. M. C. HILL, Clerk of the County Court for said County, hereby certify that the above is a true and correct statement of the Judgment rendered and of the costs, due in the above entitled cause, from *W. H. Hume*

WITNESS my hand and official seal, as office, in the City of Dallas, this, *27* day of *January*, A. D. 188*6*
W. M. C. Hill Clerk.
 By *W. M. C. Hill* Deputy

349

~~1885~~
COUNTY COURT
DALLAS COUNTY, TEXAS.

H. M. P. White, Clerk

F.S. } BILL OF COSTS.

R. V. Haurie & E. Park

JUDGMENT, *NOV 29* 188*5*

For Jury Tax.....	<i>\$ 35</i>
" Clerk's Costs.....	<i>\$ 40</i>
" Sheriff's Costs.....	<i>3</i>
" County Judge's Fees.....	
" Costs in Justice's Court.....	
" Witness Fees.....	
Total Costs.....	<i>\$ 1175</i>

ISSUED

27 day of *January* 188*6*

W. M. Hester Clerk,

By *W. A. Hudson* Deputy.

William Attys.

A. D. ALMIDOE & CO., PRINTERS, DALLAS, TEXAS.

*Given 15. 1886
Paid in full
W. M. Hester Atty
By Wm. J. J. J. J. J.*

Deputy

1157 1171000 7100

Dr R. S. Sals of } Dr County Court
W. L. White Dec' } March Term A.D. 1883

Now comes her said Petitioner and
shews to the Court - that the estate of her deceased
said husband W. L. White - is now in a condition
for final settlement and partition and that
application therefor - has been made to the
present term of the Court - and that heretofore
in this cause - by judgment rendered there
in the cause on exceptions to the report of
the Commissioner in partition - laying off to
your petitioner her interest in commonality
in said estate - charging your petitioner
with Two thousand dollars the amount of
one year allowance made by the Court
for the support and maintenance of your
petitioner and the infant children of the
said W. L. White Dec' - and Eight hundred
and forty five dollars exempted property
except homestead - set apart to the said
petitioner and the infant children of the said
W. L. White Dec' ; said amount now attached
as charges against your said petitioner and
her responsibility for their lives now returned
to a final settlement of said estate; and your
petitioner now asks a settlement and decision
of said questions and she heretofore and charges
that she is in no way chargeable with any por-
tion of said sum of Two thousand dollars -
and that of the sum of \$1050⁰⁰ she is
properly chargeable with one half thereof and
she here concedes that \$822⁰⁰ for the one

half of said amount should be charged to her. She
 is further entitled to have \$, the amount
 reported by said Commissioner as still due her
 paid her and she asks that so much of the
 estate of the said Mr. White due in the hands
 of the administrator as may be necessary to
 give her one equal half thereof - after deducting
 the charges herein stated against her, be adjudged
 to be paid her and that her right to one half
 of the claims in hands of administrator or in
 suit - not embraced by the partition - be recognized
 and settled by proper judgment of the Court
 the will ever pray

Hemanian & Dutton Attys
 for petitioner

P No. 511

At the Est of Mr.

White Dec.

Partition of land

of White & son

Filed records 30th Dec 1883
 See to Will file
 By Est. Dutton & Co.

Dec 14/83

In Re

Estate of W. L. White Dec'd

Now comes Mrs. Lou J. White
Surviving widow of the decedent W. L. White, and
owner in Community with him, and states
that before partition of said estate is had
between the heirs of said W. L. White - that she
is entitled to receive therefrom - the sum of
Two thousand dollars - an amount set apart
to her and her minor children, for their support
for one year, which amount was erroneously
charged to her by the Commission in part
- leaving the Community estate of herself and
her deceased husband, but which in excep-
-tion filed to said report of partition, was re-
-mitted and passed upon - in final settlement
of the said estate; Your petitioner would fur-
-ther state, that before said estate is distrib-
-uted between the heirs of the said W. L. White
she is entitled to be paid therefrom - Twenty
two ^{hundred} dollars - Seven hundred and twenty
five ^{and} dollars - and Eight hundred and twenty
two ^{and} fifty dollars - These sums being one half
of the amounts charged to your petitioner
in said partition - as follows - In each record
in lieu of exemptions \$125.00 - In exemptions
except homestead \$1645.66 - charged to the your
petitioner in said partition, only one half of
which should have been charged to her the
other half charged to the minor children her-
-self with - which sums were remitted and
passed to final distribution of said estate
In addition to this your petitioner would state
that the rents of the lands belonging to herself
and the said decedent, was not divided
between the estate of her deceased husband

and your said petitioner, at the time said partition was made, was not made, because as was reported by said commissioners of partition, it was then impossible to ascertain the entire value of the rents - said rents were not included, but were left for distribution after the administrator makes their report, and your petitioner states that she is entitled to one half of the rents collected and to be collected on said property - the Community property of herself and the estate of her deceased husband from the date of his death up to and including the year 1883, as said property at the date of the partition, 31st August 1882 was rented out, for the year, and possession thereof by your petitioner, could not be had until the termination of the rental year - the said rents were collected by the administrator, amounting to the sum of \$500. or thereabouts - to one half of the said amount what ever it may be your petitioner is entitled

For further answer or statement herein your petitioner would state that the commissioners of partition left in the hands of the administrator of the estate of Mr. White due notes and claims as follows - a note on Miles M. Mahan report in 1881, they had collected \$80.00 and which the attorney in their second annual account - report that they have collected the sum of \$100.00, ~~on the note on Mr. Mahan, 200.00 of the report in 1881, they had collected \$80.00 and which the attorney in their second annual account - report that they have collected the sum of \$100.00,~~ to one half of which your petitioner is entitled, and to one half of the other notes mentioned in said partition - as not being divided, your petitioner is entitled.

Now your petitioner would pray that her petition

asking that she receive the said sums, and
she herein and hereby excepts to the
several reports of the administrators here
in filed in so far as they seek to
charge these sums against her, which
were remitted to the final distribution of
the estate herein, upon the ground and
upon the facts herein stated she will
ever pray &c.

Summons & Fees
Attest for the Law Office

FILMED BY THE DALLAS GENEALOGICAL SOCIETY-1977

511 ✓
Dr. R. Est of
W. L. White Sec
Peters ^{Journal} receipt
of 1000 lbs of White
Fruit Dec 22nd 1852
D. W. White, Sec
By L. H. Huggins Dg.

FILMED BY THE DALLAS GENEALOGICAL SOCIETY-1977

Estate of Mr. White Deed

} Exceptions of Mrs. Law J
 White

Now comes Mrs. Law J. White and she and
 makes the following exceptions to the report of
 the executor herein filed on the 28th day of October
 herein and for grounds of exceptions - She says she
 excepts

1st In all of said report that seeks to ~~make~~
 to make a settlement between the executor and
 and the executor of said estate -

2nd In so much of the item of \$15,000.00
 which she is charged in the attempted settlement
 between herself and the said executor - as is made
 up of the \$2,000.00 exemption allowance to her as
 White, because she says in settlement of her ac-
 counts she is not chargeable with said amount
 and the settlement thereof was by judgment of
 the court remitted to the final settlement of the
 estate

3rd She excepts to that portion of said attempted
 settlement - wherein she is charged with \$1,000.00
 Personal property as exemption - because she says
 she is not chargeable with said sum and that
 the settlement thereof is by judgment of the Court
 remitted to a final settlement of the estate

Theron J. White
 and J. White

1885
Feb 27

W. P. White Administrator
By Expense of & Time Rendered

By 241 days in 1 st 2 ^d 3 ^d & 4 th Exhibits & 2 days since making	
240 days @ \$3.00 per day	\$729.00
Expense paid in 1 st 2 ^d 3 ^d & 4 th Exhibits, with	\$225.90
Expense since \$2.50 making	\$954.90
Allowed Expense 225.70 disallowed 729.00	\$964.90

The State of Texas
County of Dallas

This day personally appeared W. P. White one of the Administrators of the Estate of W. L. White deceased and being duly sworn says that the above and foregoing ^{and} expenses in the Management of the Estate of W. L. White ^{or in correct} that the time claimed in said account was truly rendered as a claim for the benefit of the said Estate & that the expenses claimed was paid out by him as extra expenses and that the same is a reasonable charge

W. P. White

Sworn to and subscribed before me this 27th day of Feb. 1885

W. L. White Co. Secy
By R. H. Maglinsky

Filed Dec 16th 1882
W. L. White Co. Secy
By W. P. Ransom

W. L. White's Co

511

In the Matter of the Estate of } In County Court
W. L. White, deceased } Dallas County, Tex.

Now come J. M. & W. P. White, Administrators in the above entitled matter and answering the petition & exceptions of M^{rs} Lou H. White filed herein Dec. 22, 1884, and of Lou H. White of J. P. Ellis Guardians, filed herein Jan'y. 8, 1885; both said matters now pending in this Hon. Court, respectively shows

1st That the sums charged to the said Lou H. White in the partition between her & this Estate were properly so charged; that whatever portion of said sums may be shown to be improperly charged to her should on final settlement of said Estate be charged to the wards of said Guardians; That the sum of seventy two \$ of 100 Dollars complained of was paid by said Administrators for improvements on lands allotted to her, the said Lou H. White, on partition already had between her & said Estate.

2^d That said Lou H. White in the division of the money between her & said Estate received her portion of all the rents collected by these Administrators.

3^d That said Lou H. White has received more than her proportion of all the monies & notes belonging to said Estate;

4th That the said Estate of W. L. White is not ready for a final distribution for the reason that there are now pending three suits, two in the District Court of Dallas County against A. S. Clarke & wife & C. P. Walcott respectively involving about Six Thousand Dollars, and one in the County Court against Hammel & Parks for five or six hundred Dollars;

That no complete final settlement can be made until said suits are determined, as the expenses cannot be determined in advance nor the events of the same; That these Administrators know of no reason why the real estate belonging to said Estate shall not be partitioned:

5th That the said Woody P. White has never received from said W. L. White during his life or at any time any sum of money or other thing as an advancement to him or to one of the heirs of said W. L. White; That all sums of money ever paid by said W. L. White to said W. P. White were as reimbursement for his interest in the Estate of the Mother of said W. P. White & first wife of said W. L. White; that at the date of the death of said W. P. White's Mother her estate was of the reasonable value of Seventy-thousand Dollars; one half of which belonged to said Woody P. & the other half to his infant sister, who, in infancy died - and at her death said Woody P. became entitled to one half of said sister's half; That the entire Estate of said W. L. White's first wife at her death was taken charge & control of by the said W. L. White & the same was mingled & managed with his own from that date until his death; that all sums of money, of any, paid over to said Woody P. by said W. L. White were so paid upon the trust of one said sum as advancements; That said W. L. White never devised said Estate to the date of his death;

6th That after the death of said W. L. White the said Woody P. White was about to commence

suit against the Estate of said W. L. White to receive his interest in said Estate in right of his deceased mother, when an agreement or settlement thereof was made between said Woody P. White & Lou J. White, the surviving widow of said W. L. White & the person then, there being no administration opened, having charge of the Estate of said W. L. White, by which it was agreed that whatever sums may have been paid to said Woody P. White by said W. L. White were so paid upon ~~the~~ his indebtedness on account of his & said Woody P.'s mother as aforesaid, & should not be taken into account in the partition & distribution of the Estate of said W. L. White's Estate; which said agreement is filed herewith & made part hereof, that by said agreement one half of any sums, which the Court may determine were advancements, were cancelled or satisfied by said agreement, & any sums of money yet due the said Lou J. White by said Estate, if any, should be paid to her by crediting the same upon the other half of any such sums due by said Woody P. for advancements, if any; because by virtue of said agreement as well as by the decree of this Hon. Court in a partition of the Estate of W. L. White between the heirs of said W. L. & said Lou J. White the said entire Estate was & is treated as Community of said second marriage, & as a separate Estate of said W. L. White and because by the terms of said agreement the said Lou J. White for a valuable consideration bound herself unto the said Woody P. White that the said Estate of said W. L. White should be distributed as if no such advancements, if any were shown, were ever made -

7th That if any sums of money were paid to the said Woody P. White as advances the same were so paid in U.S. Currency, when the same was not the usual currency of the Country, and when it was depreciated worth about the sum of Twenty five percent. of par!

8th That whatever portion of the sums charged to Lou H. White & complained of by her may be held to be chargeable properly to the said wards of Lou H. White & J. P. Ellis, may on partition be accounted for by said wards in partition & in final settlement.

Having now fully answered the said Administrators pray for such decree upon the trial of said cause as the facts & law authorize & require &c &c.

Williams & Luning &
Robertson & Cole
Atty. for said Admins.

Apr 5-11
In re W. L. White
deceased

Answer of Admins.
to Lou H. White &c.

Filed Jan'y 15 1885
W. L. White & c
By J. H. Hughes

In Re Estate of
W. L. White Dec'd

Now come J. D. Ellis & Jas. H.

White guardians for the infant children of W.
L. White Dec'd and except to the amount of the
valued report of executor filed here on 28th Oct
1882 as due to make a settlement of W. L.
White one of the heirs of said estate - with
said estate

2nd For further exception to said report they say
I render accounts for the notes of W. L. White
White for \$500.00 shown in the inventory as assets
of the estate of W. L. White dec'd

Summons & Rules apply for
the fractions -

Note for \$50⁰⁰, Dated July 11th 1881. Due Oct. 10th 1881.
rate of Int. 12% from date, signed F. W. Darby, secured
by lien on 2 mules.

Note for \$200⁰⁰, Dated Aug 10th 1879. Due 30 days from
date, rate of Int. 12% from date, signed J. C. Culbertson, se-
cured by vendors lien of 10 acres. Power Atlas Engine, Rec'd on
this note \$100⁰⁰ 11th Sept 1880. Rec'd on this note \$100⁰⁰ 2nd Oct.
1880.

Note for \$200⁰⁰, Dated Aug 10th 1879. Due 4 mo. from date.
rate of Int. 12% from date, signed J. C. Culbertson, secured
by vendors lien on 10 Hrs. Power Engine.

Note for \$2000⁰⁰, Dated Jan 1st 1881. Due 12 mo from date.
rate of Int. 12% from date, signed J. C. Culbertson, secured by
vendors lien on 220 acres of land.

Note for \$545⁷⁶, Dated April 4th 1881. Due 4th April 1884.
rate of Int. 10% from date, signed J. B. Coolidge, Mary
Coolidge, secured by vendors lien on 130 $\frac{1}{2}$ acres of land.

Note for \$545⁷⁶, Dated April 4th 1881. Due 4th April 1883.
rate of Int. 10% from date, signed J. B. Coolidge, Mary Cool-
idge, secured by vendors lien on 130 $\frac{1}{2}$ acres of land.

Note for \$545⁷⁶, Dated April 4th 1881, Due April 4th 1882.
rate of Int. 10% from date, signed J. B. Coolidge, Mary Cool-
idge, secured by vendors lien on 130 $\frac{1}{2}$ acres of land.

Note for \$100⁰⁰, Dated Feb 15th 1881. Due Oct. 1st 1881. rate
of Int. 12% after maturity, signed G. L. Cerum, G. H. Cerum.

Note for \$100⁰⁰, Dated Feby 15th 1881. Due Oct. 1st 1881. rate of int. 12% after maturity, signed G. L. Cerum, C. H. Cerum.

Note for \$200⁰⁰, Dated Nov. 16th 1880. Due Sept. 1st 1880. rate of int. 12% from date, signed A. Chapman, Robt. M. White, S. N. Hoeve.

Note for \$12⁰⁰, Dated 3rd April 1881. Due one day after date, rate of int. 12% from 6th Nov. 1880. signed James Day.

Note for \$100⁰⁰, Dated Feby 3rd 1880. Due Nov 1st 1880. rate of int. 10% from date, signed J. B. Cooper, secured by vendors lien on land.

Note for \$30⁰⁰, Dated 17th Feby 1881. Due Oct. 1st 1881. rate of int. 12% from date, signed James Day.

Note for \$76³², Dated 7th of May 1881. Due 6 mo from date, rate of int. 12% from date, signed Andrew Deane Sr.

Note for \$150⁰⁰, Dated Jan'y 2nd 1880. Due 12 mo from date, rate of int. 12% from date, signed J. C. Chandler. Rec'd Jan'y 2nd 1881 \$150⁰⁰ int to date.

Note for \$96⁰⁰, Dated May 14th 1881. Due 6 mo from date, rate of int. 12% from date, signed A. D. Collier, John Batschler.

Note for \$150⁰⁰, Dated March 4th 1881. Due 7 mo from date, rate of int. 12% after maturity, signed E. M. Cox, G. A. Cerum.

Note for \$56²⁵, Dated Dec. 25th 1880. Due 4 mo. after date, rate of int. 12% from date, signed John Donahue.

Note for \$100⁰⁰, Dated June 14th 1880. Due Oct. 1st 1880 rate of int. 12% from date, signed G. L. Cerum, John Batschler, Rec'd on

Note for \$56⁰⁰, Dated Dec. 25th 1880. Due 4 mo. after date,
rate of int. 12% from date, signed John Donahue.

Note for \$100⁰⁰, Dated June 14th 1880. Due Oct. 1st 1880 rate
of int. 12% from date, signed G. L. Lorum, John Batchlor, Rec'd on
this note 9th Oct. 1880 \$60⁰⁰

Note for \$1000⁰⁰, Dated 9th Feb'y 1880. Due 12 mo. from date, rate
of int. 12% from date, signed Jas. H. Coleman, A. S. Daniel, H. K. Broth-
erton, J. R. Penn. Rec'd on this note \$120⁰⁰ 9th Feb'y 1881.

Note for \$1000⁰⁰, Dated Feb'y 9th 1880, Due 24 mo. from date,
rate of int. 12% from date, signed Jas. H. Coleman, A. S. Daniel,
H. K. Brotherton, J. R. Penn. Rec'd on this note \$120⁰⁰ 9th Feb'y 1881.

Note for \$1000⁰⁰, Dated Feb'y 9th 1880, Due 3 yrs from date,
rate of int. 12% from date, signed Jas. H. Coleman, A. S. Daniel,
H. K. Brotherton, J. R. Penn. Rec'd on this note \$120⁰⁰ 9th Feb'y 1881.

Note for \$100⁰⁰, Dated Jan'y 20th 1881, Due Oct. 1st 1881
rate of int. 12% per an. from date, signed C. B. Borby, A. S.
Batchlor.

Note for \$100⁰⁰, Dated Dec. 25th 1880. Due 12 mo. after
date, signed A. G. Atkinson.

Note for \$63⁰⁰, Dated March 25th 1881. Due 7 mo. af-
ter date, rate 12% int. after maturity, H. C. Adair, J.
S. Adair.

Note for \$60⁰⁰, Dated April 1st 1881, Due one day after
date, rate of int. 12% per annum, signed S. D. Anasway.

Note for \$76⁰⁰, Dated Jan'y 11th 1881. Due Oct. 1st 1881, rate

Note for \$60⁰⁰, Dated April 1st 1881, Due one day after date, rate of Int. 12% p^a annum, signed S. D. Anderson.

Note for \$76⁰⁰, Dated Jan'y 11th 1881, Due Oct 1st 1881, rate of Int. 12% after maturity, signed M. Byrum, J. J. Runby, & W. P. Johnson.

Note for \$50⁰⁰, Dated May 2^o 1881, Due 6 mo. after date, rate of Int. 12% from date, signed J. R. Hickey.

Note for \$20⁰⁰, Dated April 13th 1881, Due one day after date, rate of Int. 12% from date, signed G. L. Anderson.

Note for \$350⁰⁰, Dated Jan'y 1st 1881, Due 12 mo. after date, rate of Int. 12% from date, signed B. H. Benton.

Note for \$1000⁰⁰, Dated Dec. 5th 1880, Due 12 mo. after date, rate of Int. 12% after maturity, signed C. R. Hickey, and secured by promissory notes as collateral.

Note for \$2100⁰⁰, Dated Feb'y 5^o 1881, Due 12 mo. after date, rate of Int. 12% from date, signed H. K. Brotherhood, & Wilmot.

Note for \$500⁰⁰, Dated April 26 1881, Due Oct 10 1881, rate of Int. 12% from date, signed C. Beckley, J. L. Lavender.

Note for \$300⁰⁰, Dated April 26 1881, Due Oct 20 1881, rate of Int. 12% from date, signed C. Beckley, J. L. Lavender.

and J. H. Hardgrove, H. K. Brotherhood.

Lavender

Note for \$300⁰⁰, Dated April 26th 1881, Due Oct 26th 1881, rate of Int 12% from date, signed E. Beckley & J. S. Lavender

Note for \$300⁰⁰, Dated April 26th 1881, Due Oct 16th 1881, rate of Int 12% from date, signed E. Beckley, secured by promissory notes as collateral.

Note for \$200⁰⁰, Dated Nov 27th 1880, Due May 1st 1881, rate of Int 12% per annum, signed Jas. E. Beckley, John Batchlor, Rec'd on this note \$100 on April 30th 1881.

Note for \$9²⁰, Dated March 8th 1879, Due on the 1st day of Nov. 1879, rate of Int. 12% per annum, signed A. S. Burdett.

Note for \$100⁰⁰, Dated May 3rd 1881, Due 6 mo. after date, signed J. P. Apperson

Note for \$127²⁰, Dated July 12th 1878, Due 12 mo after date, rate of Int 12% from date, signed J. M. Andrews, Rec'd on this note 27th July 1879 \$81⁰⁰

Note for \$70⁰⁰, Dated Dec. 7th 1880, Due 11 mo. after date, rate of Int 12% from date, signed M. R. Clark, C. Brady.

Note for \$1000⁰⁰, Dated Dec 16th 1880, Due 12 mo after date, rate of Int 12% from date, John Batchlor by A. S. Burdett

Note for \$1040⁴⁰, Dated 3rd Sept. 1879, Due 12 mo. after date, rate of Int 12% from date, signed L. R. Brotherton, W. H. Brotherton Rec'd on this note \$24⁰⁰ Int. to Sept 3rd 1880

Note for \$1040⁰⁰, Dated 3rd Sept. 1879. Due 12 mo. after date, rate of Int. 12% from date. signed L. C. Brotherton, H. K. Brotherton. Recd on this note of \$24⁰⁰ Int. to Sept. 3rd 1880.

Note for \$1000⁰⁰, Dated June 1st 1880. Due 12 mo. after date, rate of Int. 12% from date. signed J. L. Deakley. Recd on this note of \$93⁰⁰ 9th March 1881 Int. to date via by d. of Int.

Note for \$30⁰⁰, Dated April 20th 1881. Due 6 mo. from date, rate of Int. 12% per annum from date. signed M. H. Green.

Note for \$25⁰⁰, Dated Feby 1st 1881. Due 4 mo. from date, rate of Int. 12% from date. signed L. B. Howell, S. Deam Jr.

Note for \$418²⁴, Dated July 1st 1880. Due 12 mo. from date, rate of Int. 12% from date. signed R. V. Hamrick, C. R. Parks. Recd on this note of \$02⁰⁰ Int. to 1st July 1881.

Note for \$30⁰⁰, Dated Dec 28th 1880. Due Nov 1st 1881. rate of Int. 12% from date per annum signed M. H. Green.

Note for \$4⁵⁰, Dated March 12th 1881. Due one day after date signed Marcus Green.

Note for \$9⁵⁵, Dated March 12th 1879. Due Nov 15th 1879. rate of Int. 12% from date. signed H. H. Centry.

Note for \$90⁰⁰, Dated Jan 8th 1881. Due 10 mo. from date; rate of Int. 12% per an. from date signed J. H. Hamilton. See sure a by them on any other.

Note for \$300⁰⁰. Dated Oct 30th 1877. Due 12 mo. from date

FILED BY THE DALLAS GENEALOGICAL SOCIETY-1977

Note for \$ 90⁰⁰, Dated March 12 1877.
rate of Int. 12% from date, signed H. H. Gentry.

Note for \$ 90⁰⁰, Dated Jan'y 8th 1881. Due 10 mo. from
date, rate of Int. 12% per an. mo. from date signed J. J. Hamilton.
Secured by deed on land near ...

Note for \$ 300⁰⁰, Dated Oct. 30th 1877. Due 12 mo. from date
rate of Int. 10% from date, signed Jas. D. Hill, received
on this note interest to Oct 30th 1878. Rec'd on this note Int.
to 30th Oct. 1880. Secured by vendor's lien on no acre land.

Note for \$ 25⁰⁰, Dated June 5th 1880. Due one d. after date.
rate of Int. 12% from date, signed H. A. Joyce.

FILED BY THE DALLAS GENEALOGICAL SOCIETY-1977

FILED BY THE DALLAS GENEALOGICAL SOCIETY-1977

Note of \$200⁰⁰, signed J. W. Hardgrave, N. H. Booth.
 10th Feb, Rec'd on this note \$225⁰⁰ Dec 1st 1876. Rec'd on this
 note \$17⁰⁰ May 2nd 1877. Rec'd on this note \$2⁰⁰ April 27th 1881.

Note for \$718⁰⁰, Dated Feb'y 23rd 1881. Due Jan'y 1st 1880.
 rate of Int 10% per annum, signed W. R. Green, secured by
 vendors lien on land.

Note for \$718⁰⁰, Dated 23rd Feb'y 1881. Due Jan'y 1st 1880.
 rate of Int 10% per annum signed W. R. Green, secured
 by vendors lien on land.

Note for \$700⁰⁰, Dated 23rd Feb'y 1881. Due 12 mo from date
 rate of Int 12% per annum from date, signed W. R. Green.

Note for \$400⁰⁰, Dated April 6th 1881. Due Jan'y 1st 1882.
 rate of Int 10% to Apr 1st, from Apr 1st rate 12% Int. per annum
 to Jan'y 1st signed A. P. Henry.

Note for \$1000⁰⁰, Dated Jan'y 13th 1880. Due Dec 1st 1881.
 rate of Int 12% from date, signed N. W. Houston, secured
 by vendors lien on 160 acres of land.

Note for \$950⁰⁰, Dated Jan'y 13th 1880. Due Dec 1st 1882.
 rate of Int 12% from date, signed N. W. Houston, secured
 by vendors lien on 160 acres of land.

Note for \$110⁰⁰, Dated March 12th 1881. Due 8 mo from date
 rate of Int 12% after maturity, signed A. W. George.

Note for \$40⁰⁰. Dated Feb'y 21st 1881. Due 8 mo
 from date, rate of Int 12% after maturity signed R. Lee J. Wilson.

Note for \$110⁰⁰, Dated March 12th 1881. Due 8 mo. from date
rate of Int. 12% after maturity, signed A. M. George

Note for \$40⁰⁰, Dated July 21st 1881. Due 8 mo.
from date, rate of Int. 12% after maturity signed R. L. Johnson

Note for \$1200⁰⁰, Dated Nov. 12th 1880. Due 12 mo. from date.
rate of Int. 12% from date, signed E. P. Matlack.

Note for \$1000⁰⁰, Dated Oct. 29th 1880. Due 29th Oct. 1881.
rate of Int. 10% from date, signed B. P. Matlack. secured
by vendors lien on land.

Note for \$500⁰⁰, Dated March 9th 1880. Due 2 yrs.
from date. rate of Int. 12% from date, signed J. D. McCombe.
J. H. Hosker, W. S. Ricketts, J. H. Taylor. Rec'd on this
note \$60⁰⁰ March 9th 1881.

Note for \$100⁰⁰, Sept 25th 1880. Due 12 mo. from date.
rate of Int. 12% from date, signed S. D. Middle.

Note for \$20⁰⁰, Dated May 10th 1880. Due one day from date.
rate of Int. 12% from date, signed P. B. Auld.

Note for \$90⁰⁰, Dated Jan'y 18th 1881. Due 10 mo. from
date, rate of Int. 12% from date, signed P. B. Auld &
C. H. Lebar 40.

Note for \$64⁰⁰, Dated Mar. 5th 1881. Due one day after
date, rate of Int. 12% from date, P. H. McDavid.

Note for \$100⁰⁰, Dated March 1st 1880. Due Dec. 1st 1880.
rate of Int. 12% from date, signed Jas. W. Riser, C. G. Riser. Rec'd
on this note Int. to Nov. 29th 1880.

date, rate of int 12% from date, P. N. McDavid.

Note for \$100⁰⁰, Dated March 1st 1880. Due Dec. 1st 1880.
rate of int 12% from date, signed Jas. H. Pinner & G. Pinner Recd
on this note Int. to Nov. 29th 1880.

Note for \$500⁰⁰, March 7th 1881, Due 2 yrs after date
Int. 10% from date, signed A. J. Porter, secured by vendors
lien on land, 546 acres in Collin county.

Note for \$1000⁰⁰, Dated March 28th 1881. Due 12 mo from
date, rate of int 12% from date, signed R. G. Pinner, J. H. Pinner.

Note for \$261⁷⁸, Dated Sept 24th 1880. Due 12 mo from
date rate of int 12% from date, signed R. G. Pinner.

Note for \$100⁰⁰, Dated March 20th 1881. Due Sept 1st 1881,
rate of int. 12% from date, signed R. G. Pinner, E. John Hastings,
J. R. David.

Note for 97⁸⁹, Dated Feby 16th 1879 Due one day after
date, rate of int. 12% from date, signed J. J. Parks. Recd on
this note Oct 20th 1879. \$80⁰⁰

Note for \$650⁰⁰, Dated 24th Dec. 1880. Due 12 mo from date.
rate of int. 12% from date, signed H. Conover Mrs. Hoeford.

Note for \$45⁰⁰, Dated 22nd Feby. 1881. Due 10th Nov.
1881. rate of int. 10% after maturity, signed V. C. Rawlin
R. A. Rawlin used by vendors lien on land.

Note for \$100⁰⁰, Dated 5th Jan'y 1881. Due 12 mo from date
signed C. H. Rivers, H. P. Rivers, S. G. Hall.

Note for \$500⁰⁰, Dated May 2nd 1881. Due 12 mo from

signed E. N. Rivers, W. P. Rivers, J. G. Watts.

Note for \$500⁰⁰, Dated May 2^d 1881. Due 12 mo from date, rate of int. 12% from date, signed W. S. Ricketts, L. A. Cooper.

Note for \$800⁰⁰, Dated April 1st 1881. Due 12 mo from date, rate of int. 12% from date, signed W. S. Ricketts.

Note for \$511⁰⁰, Dated 22^d Feb'y 1881. Due 12 mo from date, rate of int. 12% after maturity, signed V. C. Rawlins & B. A. Rawlins. Also on this note Feb'y 22^d 1882 secured by vendors lien on land.

Note for \$100⁰⁰, Dated 26th Jan'y 1881. Due Nov 14th 1881 rate of int. 12% after maturity, signed J. R. Rivers, W. P. Rivers, W. J. Salisbury, A. M. Rivers.

Note for \$267⁵⁰, Dated March 25th 1881. Due 7 mo from date, signed John A. Smith, C. F. Weston.

Note for \$100⁰⁰, Dated Dec 21st 1880. Due 10 mo from date, rate of int. 12% from date, signed J. T. Worley.

Note for \$343³⁰, Dated Feb'y 7th 1881. Due 12 mo from date, rate of int. 10% from date, signed J. R. White.

Note for \$100⁰⁰, Dated Nov 10th 1880. Due 12 mo from date, rate of int. 12% after maturity, signed R. Weatherford, J. H. Bell, J. C. Bell.

Note for \$130⁰⁰, Dated March 1st 1880. Due one day after date, rate of int. 12% from date, signed F. M. White.

Note for \$100⁰⁰, Dated March 1st 1880. Due one day after date, rate of Int. 12% from date, signed F. M. White.

Note for \$500⁰⁰, Dated April 26th 1881. Due 6 mo from date, signed H. P. White.

Note for \$100⁰⁰, Dated Feb'y 20 1879, Due 12 mo from date, rate of Int. 12% from date, signed C. P. Walcott, H. S. Rusk.

Note for \$311⁰⁰ Dated Feb'y 20th 1878, Due 23rd Feb'y 1879. rate of Int. 10% from date, signed C. P. Walcott, Wm. Cott & J. D. Macomber secured by vendors lien on 129²⁰ acres of land.

Note for \$311⁰⁰ Dated Feb'y 20th 1878, Due 20th Feb'y 1880. rate of Int. 10% from date, signed C. P. Walcott, Wm. Cott & J. D. Macomber, secured by vendors lien 129²⁰ acres of land.

Note for \$150⁰⁰, Dated Nov. 15th 1880. Due Oct. 1st 1881. rate of Int. 12% from date, signed D. M. Water, S. C. Alleberry.

Note for \$125⁰⁰, Dated April 5th 1879. Due 12 mo. from date, rate of Int. 12% from date, signed C. P. Walcott & H. S. Rusk.

Note for \$200⁰⁰ Dated Aug. 5th 1879. Due 3 yrs from date. rate of Int. 12% from date, signed A. J. Walcott, secured by vendors lien on land. Paid on this note \$24⁰⁰ 1880. Aug. 5th.

Note for \$150⁰⁰, Dated March 24th 1881. Due 1 day after date, rate of Int. 12% from date, signed F. M. White.

Note for \$200⁰⁰. Dated July 10th 1880. Due June 1st 1882.

Note for \$750⁰⁰, Dated July 10th 1880. Due Jan'y 1st 1882.
rate of int. 12% after Jan'y 1st 1881. signed David M. Waters
secured by vendor's lien on 2 tracts of land.

Note for \$1000⁰⁰, Dated July 10th 1880. Due March 10th 1881.
rate of int. 12% from maturity, secured by vendor's lien on
a tract of land. David Waters signed on the within note \$750
March 10th 1881.

Note for \$350⁰⁰, Dated April 23rd 1881. Due 6 mo. from date
rate of int. 12% from date, signed F. A. Webb.

Note for \$500⁰⁰, Dated March 30th 1881. Due 8 mo. from date
rate of int. 12% after maturity, signed H. J. Solisbury, secured
by collateral.

Note for \$300⁰⁰, Dated Jan'y 31st 1881. Due 9 mo. from date,
rate of int. 12% after maturity, signed C. H. Fugua, J. C.
Stark.

Note for \$175⁰⁰, Dated March 12th 1881. Due one day after
date, rate of int. 12% from date signed Hal Stark.

Note for \$200⁰⁰, Dated March 12th 1881. Due 12 mo. from
date, rate of int. 12% from date, signed Hal Stark, secured
by lien on two m. lvs. brand 1st.

Note for \$2459⁷⁴, Dated April 13th 1881. Due 12 mo. from
date, rate of int. 10% from date signed Thomas Uhl.

Note for \$2536⁷⁶, Dated 13th April 1881. Due 12 mo. from date
rate of int. 12% from date signed Thomas Uhl.

Note for \$304⁰⁰, Dated April 13th 1881. Due 1st July 1881.
rate of int. 12% from date signed Thomas Uhl.

date, rate of int. 10% from date signed Thomas Uhl.

Note for \$ 2536.⁷⁶ Dated 13th April 1881. Due 12 mo from date
rate of int 12% from date signed Thomas Uhl.

Note for \$ 304.⁴² Dated April 16th 1881. Due 1st July 1881,
rate of int 12% from date signed Thomas Uhl.

Note for \$ 352.⁵⁷ Dated Feb 15th 1875. Due 12 mo from date, rate
of int 12% from date, signed Saml Uhl, W. Humming, J. F. Mathews
Recd on this note Feb 4 1880 \$100.⁰⁰

Estate of W. L. White vs

1883
July

To D A Williams Or
 To Fee in County Court
 Adms. vs Sam Ahd et al 252⁰⁰ 12.60
 To Fee Suit in District Court
 Adms. vs O. P. Watson 650⁰⁰ 32.50
 To Advice & Counsel from
 July 1882 to July 1883 attending
 Annual Reports & Settlement during time 250.00
 Or 295.10

1883 By Cash of Trust 100.00
 " " of Adms. 10.00 110.00
 Due to D A Williams \$ 185.10

The State of Texas
County of Dallas

Personally appeared before
 me the Undersigned Authority D. A. Williams
 Attorney for the Administrator
 who being duly sworn says that
 above account is true that the ser-
 vices rendered as Attorney were reason-
 ably worth the amount charge and
 that said Estate is owing him \$194.50

Witness my hand this 27th day July 1883
 D A Williams
 Atty for Adms

Subscribed and sworn to before me this
 27th day of July 1883
 W. L. White
 By R. H. Hugler

	Estate W. L. White dec'd	
1884	To Williams & Luning	125
	To Fee in Suit District Court	
	Adams vs Sam Wbl Coal Prop	40 00
1885	To Suit in County Court	
	Adams vs Hammer Parks 282p	25 00
1885	To Drawing last Partition and	
	attending this final Settlement	100.00
1885	To Fee in Com. Court assisting	
	Road through heirs land	10.00
		<hr/> 175.00
1885	By Cash	
	Paid by Adams	50.00
		<hr/> \$125.00

The State of Texas
 County of Dallas

This day personally appeared before me W. L. Williams one of the Law firm of Williams & Luning attorney for the administrators of the Estate of W. L. White dec'd being duly sworn says the above and foregoing account is true ^{that the books were reviewed for the} that the legal services rendered are reasonably worth the amount charged as above ^{that it is clear all legal efforts & costs have been allowed} & that said Estate is due them the sum of \$125.00 Balance to Administrators

Witness my hand and the seal of the firm of Williams & Luning
 this 9th day of July 1885
 W. L. Williams
 By P. A. Hughes

In the Matter of the ^{Will} of Probate Court, Dallas
Estate of H. L. White, Dec'd / County, Texas.

No. 571:

This day came on to be heard the final account of F. M. White and H. P. White, administrators of the Estate of H. L. White deceased, filed herein August 19, 1890 - And said final account not having been contested, though due notice of its having been filed has been given, and having been, together with all vouchers pertaining thereto, duly examined, and understood, it is ordered by the Court that the same be, and it is hereby in all things approved; it is further ordered by the court that all costs herein be paid, and that the residue of the balance of money now in the hands of said administrators ~~be~~ paid to the distributees entitled to the same as follows: After the payment of costs and expenses herein Mrs. Lou F. White shall receive the sum of Fifty-five dollars and thirty-three cents, and each of the heirs of said H. L. White Dec'd to wit, H. P. White, Addie H. Randall, Minnie E. White, W. L. White, Hal. E. White, Karl. L. White, Byrd E. White and Lulu P. White receive the sum of one hundred and eighty-seven dollars and fifty cents. And it is further ordered by the court that upon paying over said sums of money to said parties respectively entitled to the same, or to their guardians, and taking and filing herein their receipts therefor, and upon payment of the costs herein said administrators shall be discharged.

210571

W. L. White et al

In the Hon R. E. Buckle Judge of
the County Court.

Your Petitioner Low J.
White the surviving widow of W. L. White
Des. files this her application for and
allowance for the support and the support
of the minor children of the said W. L.
White Des. She states that she has no
separate estate adequate to her support
nor have the said minor children property
in their own right adequate to their
support. The children of said W. L. White
are seven in number - named and age
as follows - Addie H. White - twenty years
old - Winnie E. White - fifteen years old -
Walter H. White - thirteen years old - Nellie E.
White - ten years old - Carl L. White eight years
old - Lula P. & Bessie E. White - six
years - ^{and are the charge of your applicant} The said W. L. White
Des. Her children are small - and the
estate of the said White is large & she
asks a fair and liberal allowance for
her and the children's support - the said minor
children are without parental maintenance & their
attly for Low J. White

The State of Texas } Estate of W. L. White,
County of Dallas } Deceased

Know all men by these presents, that we, F. M. White and Woodie White as principals, and P. Henry Sr., R. P. Henry, S. Wood, John Batchler, Henry S. Batchler, M. M. Miller, W. Fleming, J. B. Atkinson, Thomas Whit, Samuel Whit, H. S. Doughton, James R. Smith, R. A. Leemon, Hea. J. W., J. R. White,

J. Harry Taylor - as Sureties, are held and firmly bound unto the County Judge of said County of Dallas, and his successors in office, in the sum of One Hundred and Twenty Thousand Dollars, Conditioned that the above bound F. M. White and Woodie White, who have been appointed Administrators of the above-named Estate, shall well and truly perform all the duties required of them under said appointment.

Witness our hands and seals, this 19th day of September, A. D. 1881.

W. L. White	F. M. White	seal
J. R. White	W. P. White	seal
J. H. Taylor	P. Henry Sr.	seal
W. McMill	R. P. Henry	seal
S. J. Whit	S. Wood	seal
S. Peterman	John Batchler	seal
Ellis Co	H. S. Batchler	seal
W. Leemon	M. M. Miller	seal
O. P. Bowser	W. Fleming	seal
W. Atkinson	J. B. Atkinson	seal
Thomas Whit	Samuel Whit	seal
H. S. Doughton	H. S. Doughton	seal
J. R. Smith	J. R. Smith	seal
R. A. Leemon	R. A. Leemon	seal

Blank No. 1.

THE WESTERN UNION TELEGRAPH COMPANY.

This Company TRANSMITS and DELIVERS messages only on conditions, limiting its liability, which have been accepted by the sender of the following message.

Errors can be guarded against only by repeating a message back to the sending station for comparison and the Company will not hold itself liable for errors or delays in transmission or delivery of Unrepeated Messages.

This message is an UNREPEATED MESSAGE and is delivered by request of the sender, under the conditions stated above.

A. R. BREWER, Sec'y. *NS.* NORVIN GREEN, President.

Dated *Wapakoneta 4 5* 188*4*

Received at *10/5 9:11 am*

McBride
C. Judge
Wapakoneta

READ THE NOTICE AT THE TOP.

I was mistaken the parties named are good on bond for twenty thousand dollars

M.B. Sipleton

*15 Collected via Emigration
The parties spoken of
are John Batchler, H.F.
Batchler, R. A. Lummis*

*30 + 25 (Batchler)
8
38 + 33 = 71*

K 571 ✓
 Estate of
 W. L. White,
 Deceased.

Bond of Adms.

Filed Oct. 4th 1881.
 At Hearwood Court.
 By W. H. Thacker, Dep't.

Approved.
 Oct 4th 1881.

R. E. Burke
 Co. Judge
 Book 2 Page 42

✓ 571E (Recorded) ✓

FILED BY THE DALLOS GENEALOGICAL SOCIETY-1977

The State of Texas & in County Court
Hallas County } September Term 1881

To the Judge of said Court

Your Petitioners, F. W. White and
W. D. White, would respectfully represent
to Honorable L. White, a resident citi-
zen of Hallas County, Texas, departed
this life intestate on the 29th day of May - 1881.
That at the time of his death said decedent
was seized and possessed of certain real
and personal property situated in the State
of Texas of the estimated value of Fifty
Thousand Dollars -

That there were outstanding debts, due and
unpaid, against the said decedent at the
date of his death, and are still due and
unpaid and valid obligations and lia-
bilities against his estate -

That your Petitioners are entitled
under the law to letters of administration
and are not disqualified to act as admin-
istrators of said estate -

Wherefore they pray that all
powers vested by law in the law
directed and that they be appointed admin-
istrators of said estate -

W. D. White
F. W. White
Attys for Petitioners

571 ✓
Estate of Mr. L. White
Deceased
Application for
letters of administration
Filed Sept. 6th 1887.
A. Hearwood, Clerk.
By H. H. Thacker, dep.
571 ✓

5th Exhibit of W L White Estate &c
By J M and W P White Admins

March 7th 1885 to May 1st 1886

Filed May 8th 1886
W. W. Lohr is Co Clerk
By P. A. Hughes J.

Estate of Cr

Your Honor will find by reference to each page herein notes of Books kept by Administrators, and on file in your office that the foregoing summary amounts are true and correct and I will be shown to balance by book and by funds in Bank March 7th 1885

Page	Year	By the correct amount	Rate 4% interest creditable Estate on this page	Amount
3	1881			15152 53
5	1881			2092 45
7	1881			2827 27
9	1881			3594 38
11	1881			1694 08
12	1881			1065 68
13	1882			4803 87
16	1882			5304 45
17	1882			2702 35
19	1882			2156 33
21	1882			5070 61
23	1882			2559 21
24	1883			377 58
25	1883			426 75
26	1883			374 93
27	1883			680 35
28	1883			273 53
30	1883			1189 97
				155365 71
	1885			
March	7 th			

Estate of Dr

Your Honor will find this sheet a correct Index to books kept by us during our administration in which all entries are made in accordance with Col of W. L. White demand, for particulars we refer you to each page herein marked.

Page	Year	To actual Expenses chargeable to Estate on its within page	Amount
			963 79
2	1881	"	239 17
4	1881	"	450 80
6	1882	"	998 21
8	1882	"	734 09
10	1882	"	358 62
14	1882	"	171 29
16	1882	"	453 22
18	1882	"	995 30
20	1883	"	164 15
22	1883	"	18 96
29	1883	"	17 00
31	1883	"	82 40
33	1884	"	93 85
37	1884	"	150 00
39	1884	"	10 00
40	1884	"	257 00
35	1885	"	4838 92
1	1885	"	
			\$10957 40
	1886		
March 7 th			

Your Honor will see from the following each page of Administrative books the items of the

Heirs Estate Co

Your Honor will see from the following summary amounts from each page of Administration books are Rents, Sales Tax collected for the Heirs of W. L. White deceased, since the decision of the Hon. and Just. to March 7th 1885.

Page	Year	By actual Rents, Sales Tax collected for Heirs on this page	Amount
23	1882		1594 40
24	1883		2439 53
25	1883		1062 70
26	1883		1225 45
27	1883		1949 53
28	1883		3833 49
30	1884		3259 36
32	1884		3512 21
34	1884		2947 38
36	1885		1795 61
41	1885		940 68
			\$24562 37
1885			
March 7 th			

Heirs Expense To Or

Your Heirs will see from the foregoing charges that they were amounts paid out by the Administrators in the management of the Heirs Estate such as Taxes, Court Costs and other expenses.

Page	Year	To actual expense chargeable to Heirs ^{to} on this page	Amount
			104 01
20	1882	" " " " " " " " " " " "	205 52
22	1883	" " " " " " " " " " " "	227 00
29	1883	" " " " " " " " " " " "	195 46
31	1883	" " " " " " " " " " " "	507 23
33	1884	" " " " " " " " " " " "	145 98
35	1884	" " " " " " " " " " " "	344 17
37	1884	" " " " " " " " " " " "	763 04
38	1884	" " " " " " " " " " " "	267 22
40	1884	" " " " " " " " " " " "	116 24
38	1885	" " " " " " " " " " " "	603 67
1	1885	" " " " " " " " " " " "	5790 80
			\$5779 54

1885

March 7th

March 7th

Separate Estate of Crs

Your Honor will find by reference to pages in book kept by Administrators, that each summary creditable herein is true and correct.

Page	Year	By actual amount creditable to Separate Estate of Crs on page	Amount
17 th	1882	" " " " " " " " " " " "	\$ 180.00
24 th	1882	" " " " " " " " " " " "	4.00
27 th	1882	" " " " " " " " " " " "	210.00
32 nd	1884	" " " " " " " " " " " "	212.50
36 th	1885	" " " " " " " " " " " "	236.25
Or			\$ 842.75
March	7 th		
	1885		

Separate Estate of Dr

Your Honor will by reference to pages in book kept by Administrators, that each summary chargeable to said Separate Estate of Crs is true and correct.

Page	Year	To actual Expense chargeable to S Estate of Crs on this page	Amount
16 th	1881	" " " " " " " " " " " "	\$ 8.20
18 th	1882	" " " " " " " " " " " "	56.60
20 th	1882	" " " " " " " " " " " "	24.87
33 rd	1883	" " " " " " " " " " " "	55.93
37 th	1884	" " " " " " " " " " " "	26.72
38 th	1885	" " " " " " " " " " " "	40
39 th	1884	" " " " " " " " " " " "	109.15
40 th	1884	" " " " " " " " " " " "	10.50
Or			\$ 292.37
March	7 th		
	1885		

Dr		5 th Exhibit showing Estate Money in lat. less Est. Expense %		Cr			
1885	March 7 th	To Expense to 5 th Exhibit	210987 60	1885	March 7 th	By amount of lat. cash	455365 71
		Bal. due %	44575 51				
			455365 71				455365 71
No. 1							
				1885	March 7 th	By amount of lat. cash	455365 71

Dr		5 th Exhibit showing money in lat. less Estate less Expense %		Cr			
1885	March 7 th	To Expense to 5 th Exhibit	3779 54	1885	March 7 th	By amount in cash on %	24562 37
		Bal. due %	20782 83				
			24562 37				24562 37
No. 2							
				1885	March 7 th	By amount. New cash over %	20782 83

Dr		5 th Exhibit showing Separate Estate money in lat. less Expense %		Cr			
1885	March 7 th	To Expense to 5 th Exhibit	292 87	1885	March 7 th	By amount % 50	542 75
		Bal. due %	50 21				
			542 75				542 75
No. 3							
				1885	March 7 th	By amount cash & lat %	550 31

Your Honor will see from above % Statements that each % shows the net money belonging to each individual Estate that in other words it is the whole amount of cash belonging to each Estate less the Expense % in lat. and such expense account in the management of said Estate.

N.B.

No 3

is in the same amount of each belonging to each Estate less the expense
 % in 1846 and such expense accrued in the management of each Estate.

To Your Honor, we have shown by % No 1 the amount well
 in each of Estate, or in other words the whole amount of Estate
 less Expense % - now we will show the true amount divisi-
 ble with the Heirs in common by taking from said amount shown
 namely \$4578.31 the \$2000.00 which you allowed Lou J. White as a
 maintenance, also the \$46.00 due Lou J. White to make her equal in
 Land, less Tom Amor's ruling of \$26.00 which is equal to \$20.00 and
 amount paid the Widow.

Dr. % Statement showing amount divisible between Heirs of Estate Comon %
 Cr.

1845	March	To allowance to Widow	2000 00	1845	March	7 th	By amt % No 1 & 2 & 3	4578 31
		amt to equal Land as before	20 20					4578 31
		Bal due %	4238 11					4238 11
			44378 31	1845			By amt Estate available	4238 11

No 4

Lou J. White %

% Statement showing what amount Lou J. White is entitled to draw and the amt drawn.

1845	March	To amt drawn to wife for maintenance	26629 43	1845	March	7 th	By allowance	2000 00
							1/2 Commission	22 54
							amt to equal in Land	20 20
							1/2 amt for loss of Comon	52 50
							1/2 Estate money	21179 05
							1/2 Separate Estate	180 46
							Bal due %	2371 39
			26629 43					26629 43
1845	March	To Balance due Heirs %	2371 39					

No 5

Dr		Lou J. White, Guardian for Louisa White		Cr	
1885	March 7 th	To amount to date for rent	2550 00	1885	
		do for 30 th	3375 00		
		1/2 of 1/2 of 1885 th Compt's	705 25		
		1/2 of 1/2 of 1885 th in law	600 00		
		Total Recd.	\$29625 25		
	March 7 th	By Cash Recd.	\$4937 55		

No 6

Dr		John J. Ellis, Guardian for Addie S. White		Cr	
1885	Mar 7 th	To amt to date for rent	4250 00		
		1/2 of 1/2 of 1885 th Compt's	117 55		
		1/2 of 1/2 of 1885 th in law	7 50		
		1/2 of 1885 th	522 50		
		Total	\$4937 55		

No 7

Dr		W. P. White and His		Cr	
1885	Mar 7	To amt to date as for rent	7327 95	1885	Mar 7
		equal His	557 55		By paid out funds
		1/2 of 1885 th	562 50		Bal His 4 th
		amount of compromise	900 00		
		Total	\$9188 71		
1885	Mar 7 th	To Bal amt as on His	\$4937 55		

No 8

Your Honor will find by reference to above 4th Statements, are a comparison of each of the His 4th standing relative to an equal division, showing they are equal ther for vs.

of the New York Standing relative to an equal amount standing they are equal thus far.

No. Cr

Statement showing amount of money in Bank March 7th 1885

1884		1885			
Mar 7 th	To amt for trans bus acc	23755 90	March 7 th By total amt of cash bal to	42358 11	
	" " " " " "	39500 00		" " " " " "	20712 80
	" " " " " "	457 02		" " " " " "	550 31
	" " " " " "	63691 32			63691 32
			March 7 th By Bal. to New York	\$ 457 02	

No 9

Dr Cr

Statement showing the amt overdrawn by Widow to be New money alone.

1885		1885			
Mar 7 th	To amount adv'd New	489500 00	March 7 th By 1/2 of estate money	121179 05	
	" " " " " "	457 02		" " " " " "	20712 80
	" " " " " "	2171 39		" " " " " "	266 42
	" " " " " "	42528 81		" " " " " "	42528 80

No 10

Dr Cr

Statement showing amount paid out in New fares from to partition No 1

Page	Year	To amount charged on this page to Community Est Fund for this	Amount
4	1881	" " " " " " " "	36 05
6	1881	" " " " " " " "	78 25
8	1882	" " " " " " " "	41 81
10	1882	" " " " " " " "	270 02
12	1882	" " " " " " " "	129 67
16	1882	" " " " " " " "	56 49
			\$ 671 29
	1885		
Mar 7 th			

No 11

This page shows moneys collected, and moneys paid out since March 7th 1855 to May 1st 1856, also showing amount in Bank to the credit of Heirs and the amount in Bank to the credit of Community Estch.

Dr.		% Statement showing amount of money in Bank. Estate %		Cr.	
1855				1856	
Apr 16	To % voucher # 345	\$	250 00	July 10	By confirmation block note
Mar 7	" " " # 345	"	1 00		\$ 2550 00
Apr 17	" " " # 346	"	2 90		
1856					
Mar 4	" Lm. F. White	"	1000 00		
	" Bal Adv %	"	1296 10		
			2550 00	1856	
				May 1 st	In Bank to Cr.
					\$ 1296 10

Dr.		% Statement showing amount in Bank to Cr Heirs Estate %		Cr.	
1855				1855	
June 25	To % Voucher # 347	\$	15 50	Mar 7	By amount in Bank
	" " " Bal Adv %	"	443 52		\$ 457 02
			457 02	1856	
				May 1 st	By amt in Bank
					\$ 443 52

Your Honor. We as Administrators acting for the
Est of W. L. White deceased, do hereby inform your
Honor that a great error was committed in the ad-
-justment of said Estate at March term of Court 1885,
and in presenting to your Honor this Report we would
say we have used diligence, and in truth have made
honest calculations, striving to bring this Report into
Your Honor's notice, in a clear and just way, in
as plain point of view as our practical sense of duty
dictates; with statements proved by figures carefully
calculated, correct, and true in each case.

It will occur to Your Honor's mind, that a great
deal of work has been done in making out this Report,
that would have been unnecessary, had these $\frac{1}{2}$'s
been carefully adjusted at March term of Court 1885,
in a business way, according to the rules of finance,
as all accounts can only be settled, in like manner.
This Report is based on the book kept by Administrators
while in discharging the duties of said Estate, and it will
corroborate in the whole with the Reports heretofore made,
amounts chargeable and creditable are run into one
summary, Community Est being known by 6 on page, Heirs
Estate by H, Separate Estate by S., giving the number of
page, so by reference to each page so numbered, Court Hon-
-or can easily turn to any item, also see that any char-
ges or credits are correct or otherwise.

Your Honor will remember that Judge Field claimed
a certain amount of Community Estate rents were not
to the credit of Widow's account, he goes back in the
book kept by Adams and sums up \$2668³², we presume
he found figures in said book to aggregate said amount,

(over)

FILED BY THE CLERK OF THE DISTRICT COURT

this amount was claimed by him as Rents due the Widow and he further claimed it take said amount to make his one half of said Community Estate, now these identical Rents were to the credit of said Community Estate then, we say so in truth and most assuredly, he puts this sum - many into said Community Estate $\frac{1}{2}$ which makes twin to the credit of said Estate $\frac{1}{2}$ wherein part of this error has been made, also the Miles McMahon note was com - mitted on and agreed by Judge Field himself that the Widow was not created by any part of said note, we say that it had been created to said Community Estate $\frac{1}{2}$ in which she is entitled to a one half interest, we say so most truthfully and most emphatically it was at that time and is now. We understand the Widow is entitled to one-half of the Community Estate, and the very moment these Rents, of which so much has been said, are entered to Community Estate $\frac{1}{2}$ or, we say most assuredly they were likewise to her credit to the extent of one-half, the last entry of Rents to the credit of said Community Estate being on page 28th of Administrators Book, namely, C. Bragg by Order of Rent Collected \$1906 Aug 8th 1883, the partition being between the Heir and Widow March 15th 1882, now by reference to each page intervening between date of partition and ^{the} last credit of Rents, Your Honor will find numerous Rents so entered in like manner to the credit of said Community Estate, something over a year having elapsed from date of partition to that of last named credit, in fact Your Honor will find every cent of Rents, so entitled, entered in proper shape, the Miles McMahon was also entered to Community Estate $\frac{1}{2}$ the second time amount Judge Field gives the Widow is \$327³² being one half of said note,

(over)

this completes the error thus far, by reference to page 30th of Administrators book Your Honor will see that the balance due on Mrs. McMahon note was collected 28th Nov 1855, then and there on said page entered as a credit to said Community Estate, it was at the time Judge Field was searching for Rents and it is now on page 28th of Administrators book Your Honor will find another payment of said note and so entered to the credit of said Community Estate, and in fact all these were so shown in our Reports heretofore made.

Now Your Honor's attention, we as Administrators say to Your Honor in our behalf most emphatically, that we have in truth entered up to the credit or debit of each particular Estate every cent correctly and to the proper ^{of} it should be having taken every precaution in each amount under its proper heading, which is an inevitable judgment to our reachess.

Your Honor by ^{the} ~~the~~ ^{of} Statement No 1 we show Your Honor that the amount of Community Estate to be \$44378.31 that is the net amount of said Community Estate by ^{of} Statement No 4 we show Your Honor the Community Estate to be \$44378.31, less \$2000⁰⁰ allowance to Widow also less \$467⁰⁰ to equal Widow in lands less 26⁵⁰ Your Honor's ruling) \$20⁰⁰ to equal Widow in lands. This leaves the divisible Community Estate in total of \$42358.11, now the Widow is entitled to one-half of said amount (it being the true Community Estate in cash) which is \$21179.05 the very utmost limit of her interest in said Community Estate, now by reference to ^{of} Statement No 5 we show Your Honor that the whole amount advanced the Widow to March 7th 1855, also giving to her all the just credits to which she is entitled, said ^{of} showing she has overdrawn her interest in said Community

(over)

Estate to the amount of \$2371.39 which amount we propose to show Your Honor by % Statement No 10 that said amount justly and truly belongs to Heirs alone. Your Honor by reference to 1st Report Your Honor will see that a large amount of notes was turned over to us by commission, as one half of notes between Heirs & Heirs amounting in the aggregate to \$29,950.⁹² the remnant of which \$13,552.⁵² was divided among Heirs at March term of Court 1855. this would have principal alone collected \$16,395.⁹² in addition to a large amount of interest accumulated on farms belonging to said Heirs for the same length of time these amounts were collected and the Heirs created thereby on their own individual %.

Now Your Honor we have seen by % Statement No 11 that the divisible community Estate is \$42,358.11 and the Heirs is entitled to one half of said Community Estate it being \$21,179.⁰⁵ by the same process so is the Heirs entitled to one half of said Community Estate \$21,179.⁰⁵, by reference to Your Honor to % Statement No 2 shows Your Honor said Heirs individual note collections to be \$20,752.⁵⁰, by reference to Your Honor to % Statement No 3 your Honor will see amount of separate Estate to be \$582.⁸⁸ they are also entitled to receive two thirds of said Estate it being \$3,164.⁹².

Now Your Honor we add the aforementioned amounts due Heirs from Community Estate \$21,179.⁰⁵ Heirs own % or \$20,752.⁵⁰, % of Estate \$366.⁹² and we find it making total amount due Heirs as shown from both \$42,358.⁵⁰.

Now Your Honor by reference to % Statements Nos 6 & 7 & 8. respectively to show that Heirs were equal at March term of Court 1855. These %'s Your Honor also show in the aggregate the Heirs to

have drawn \$39500⁰⁰, and % Statement No 9 Your Honor
shows the Heirs to have in Bank to their credit March 7th
1885, \$457⁰⁰

We now ask Your Honor has not ~~the~~ secured one half
of the divisible community Estate? We ask your Honor has
not the Widam received an amount beyond that one half
of said community Estate to which she is entitled? We now
ask have the Heirs received what their % creates show
them justly entitled? now by bringing forward Your Honor
amount which Heirs are entitled to draw \$42328⁰⁰ and
take therefrom (amount in Bank \$457⁰⁰ and 39500⁰⁰ amount received)
\$39957⁰⁰ and it leaves their dues short in cash
\$2371³⁵. We now ask Your Honor where is this money? the
Administrators have shown up vouchers covering all mon-
ey paid out and received by them, they look agree with
Bank %s. Then, as a matter of sequence we refer Your Honor
to % Statement No 5th as heretofore named and Your Honor
will find there the Widam has overdrawn her credit to the
amount of \$2371³⁵ this money is not hers, and further,
it cannot be shown by Administrators Book that any
part thereof is hers; but to the contrary, it is shown by said
book to be the identical money which the Heirs % and
it shows a deficit of \$2371³⁵ and the Widam's % and
it shows an surplus of \$2371³⁵ within one and of
Heirs deficit. Your Honor by reference to % Statement
No 10th Your Honor will see the proof of said \$2371³⁵ to
be the Heirs alone without doubt, correctly and truthful-
ly.

Now Your Honor, another very important item suggested it-
self to our mind, and which was not discussed at the
March term of last 1885, it was passed unnoticed by

our friend Judge Field. Your Honor by reference to page 31st of Administrator's Book, you will find there charged to Wiam \$389⁷² amount expended on farms allotted Wiam at partition, these improvements were put on since appraisement and prior to partition, then said amount was charged to Wiam by order of Court and Estate fund credited by same amount. So likewise by reference to % Statement No 11 you will find strange amount expended on Farms allotted Heirs by beneficiaries since appraisement and prior to partition since which time all amounts so expended were charged to Heirs individual account. Now therefore by the same process, and to be honest and just Wiam is entitled to a credit of one half of % No 11 which is \$611²⁹ and one half would be \$305⁶⁴ simply because it was paid out of Community fund in which the Wiam owns one half and the Heirs the other half. Now therefore it is nothing but just and right that the Wiam should be credited by \$305⁶⁴ that is in other words which will amount to the same, bring forward amount the Wiam is due Heirs \$2871⁸⁹ and take therefrom the \$305⁶⁴ amount Heirs are justly and truly entitled to pay her, and it leaves the Heirs owing Wiam in total \$2065²⁵, which amount is justly due the Heirs. The matter Hallie E. White's cattle is not in no way included in this Report, it has been eliminated from all calculations herein made.

We do not mean to dictate to your Honor, We mean matter towards no one, we desire nothing more or less than a just distribution of this Estate, and that we must have, it is our duty and our whole duty. We have labored earnestly to bring this Report to you.

His notice is a clear, correct, and concise man-
ner, and if we are wrong we wish to be shown
our error, and furthermore we are willing to have
this Report to any expert accountant and check through
with him, taking the Administrators Dec. from line to line.
 Hoping you will give this matter your earnest con-
sideration, trusting that you will study the figures
herew made, and weigh correctly in your mind the
error herew disclosed by the way of fact - presenting
the same to Your Honor with an hopeful assurance.

With much respect we remain truly

W. P. White Admrs

H. M. White Admrs

Sworn to and subscribed before me, this
May 8th A.D. 1886. W. M. Leake Sec. Clerk
By F. Douglas D.

Shewing of Estate W. L. White dead
By J. M. White & W. P. White
Administrators

1886	June 18 th	County Court Costs #349	11 75	✓
1885	Nov. 16	Robison & Coke attorneys #348	2 50	00 ✓
	June 25	J. J. Johnson #347	13 50	✓
	Nov 17	R. P. Henry #346	2 90	✓
1886	Mar. 4	Low J. White #350	10 00	00 ✓
	Aug 1	Dallas Daily Times #351	5 00	✓
1890	Aug 19	Administrators Commission in A. S. Clark matter -	1 27	50 ✓
	" "	Expenses for from 3/9/85 to 9/9/90	14 15	✓
	" "	To W. P. White Expenses	14 24	80
	" "	of 4 Trips to Dallas in A. S. Clark matter	5 00	
			<u>\$ 14 29 80</u>	

By _____

1885	March 7 th	By amt in Bank belonging to Heirs	4 56 69
1886	Feb 10	" of Compromise with A. S. Clark	<u>2 55 00</u>
			30 06 69
		Less: " Disburse in "	<u>14 29 80</u>
		In the hands of Admins	\$ 15 76 89

W. P. White Admins
J. M. White Admr

Sworn to and subscribed before me this 19th day
of August 1890

S. B. Scott Co, Clerk
By A. S. Jackson Deputy

1576 89
12135
155 5

Estate of
W.L. White Dec'd

Filed August 19th 1890
B. B. Scott Clk
By A. S. Jackson Deputy

July 14th 1890 - Was named executor & appraiser
I have filed receipts from the heirs & the
quantity of the distributive share of each
It upon payment of debts - the administration
will be discharged. E. C. Dorney Clerk

Estate of W. L. White Decd

1881

June

To Barksdale & Williams Atty's for
 Consultation & Advice as to Said
 Estate to Administrators 20.00

To Filing application for Letters
 Administration & Procuring Order 25.00

To Advice & Services rendered
 as to Inventory & Appraisment 25.00

July 1882 To Suit in County Court
 Resisting Garnishment 400.00

To Council & Advice in Partition
 Widows Moiety 50.00

June 1882 To Fee Suit in District Court
 Adams vs. A. S. Clark & wife 5229⁰⁰ 125.00

To Fee in District Court in
 O. J. Wynn vs. W. C. Mahan et al 350⁰⁰ 35.00

To Advice & Counsel from
 1881 - to July 1882. in various
 Services rendered Admstrs. 300.00

for 685.00 685.00

1881

By Cash pd by W.P. 25.00

1882

" " " " Admstrs 200.00

" " " " " 200.00

" " " " " 50.00

" " " " " 150.00

" " " " " 00.00 w¹⁷

" " " " " 10.00

685.00 685.00

But Due on Barksdale & Williams a/c \$ 50.00

The State of Texas
 County of Dallas

Personally appeared before me
 the undersigned Authority L. A. Williams
 one of the atty firms of Barksdale &
 Williams Attorneys for the Estate of

W. L. White used in his being duly
sworn says the above & foregoing
account for legal services
rendered is true and that the services
were reasonably worth the sum
charged & the balance due them
whichever partners are fifty dollars

he A. Williams
Services of the law firm of
Burke & Williams

Sworn to and subscribed before
me this 27th day of Feb 1886
W. L. White
By A. H. Maglesby

No 571 ✓
F. M. & M. A. White
Account
W. L. White used
Attorney account
Burke & Williams
Feb 27 1886
W. L. White
By A. H. Maglesby

1882
 Oct. 4 Administrators Commission
 Rents Collected by us 1st Report Estate 4099 116
 " Notes & Y^o from 1st " " 5643 16
 " " " " 2nd " " 5089 74
 1883
 Nov. 1 Note Collected Miles McNamee from 1876 3rd 415 30
 1884
 Nov. 24 5%
 49067 76
 5
 \$220336 30

1882
 Oct. 4 Administrators Commission on Expenditures
 1883
 Nov. 1 No Cash paid out for Est. 1st Report Est. 4378 59
 1884
 " " " " " 2nd " 1616 81
 " " " " " 3rd " 176 25
 6171 65
 5%
 \$308.58 75

1883
 Nov. 1 Administrators Commission on New Est
 1884
 " 24 No Collected for New 2^d Report 12890 95
 " " " " " 3^d " 9462 39
 22353 34
 5%
 \$1117.66 70

1884
 Nov. 24 Administrators Commission on Expense
 " " " " " " " 2^d Report 714 50
 " " " " " " " 3^d " 2357 80
 3066 30
 5%
 \$15331 50

Administrators Commission on
 \$2000⁰⁰ paid Lou P. White as attorney 2000 00
 5%
 \$10000 00

— Over —

Administrators Commission on S. Estate

1884	Oct 11	Reuts collected on S. Property 1 st Report	180 00
1883	Nov. 1	" " " " " " 2 ^d "	214 00
1884	" 24	" " " " " " 3 ^d "	212 50
1885	Feb 16	" " " " " " 4 th Exhibit	606 50
		Total	\$842 75
			5%
			\$421 37 50

Administrators Commission on S. Estate

1882	Oct 11	Expense a/c in 1 st Report	64 80
1883	Nov. 1	" " " " " 2 ^d "	24 87
1884	" 24	" " " " " 3 ^d "	191 80
1885	Feb 16	" " " " " 4 th Exhibit	10 90
			792 37
			5%
			\$14,618 50

Administrators Commission on coll^d Negro

1886	Feb 16	Do amount collected in 4 th Exhibit	128 35
			5%
			\$6341 75

Administrators Commission on moneys paid out. Negro

1885	Feb 16	Do amount of money paid out 4 th Exhibit	786 09
			5%
			\$14,304 50

Administrators Commission on money paid out. Cash

1886	Feb 16	Do amount paid out on a/c Est. 4 th Exhibit	251 00
			5%
			\$12,550 00

~~W. O. White Administrators Expense~~

103.3600	Estate
108.5825	"
17.6670	Negro
53.3150	"
00.0000	Cash
42.1875	S. Est.
11.6185	"
3.4175	Negro
4.3045	"
2.5500	Cash
9.9555	

203.30
508.58
17.66
53.31
00.00
42.18
14.61
5.41
4.304
2.53
9.95

The State of Texas }
County of Dallas }

Before me the undersigned
authority personally appeared ^{the} ~~the~~
^{and} W. B. White Administrators of the
Estate of W. L. White deceased being
duly sworn says that the various
amounts as set forth in the
above Schedule was by them
as such Admins Collected and
paid out respectively as shown
in said statement and that they are
entitled to 5 per Cent Commissions
on the same as shown in said
statement, to the best of their knowledge
and belief Witness our hands this the
27th day of February A.D. 1885 -

Wm White Admins,
W. B. White

Sworn to and subscribed before
me this 27th day of 1885

Wm C. Hughes
By W. C. Hughes Jy

541 ✓
Estate of W. L. White
Acct.

F. W. P. White
Commission
Acct.

Filed Feb. 27 1913
W. L. White
By L. H. H. H. H.

The State of Texas }
 Mason County }
 It is hereby agreed by
 and between the undersigned that all
 sums of money and property - including
 money given by ~~the undersigned~~ ^{the undersigned} ~~and~~ ^{and} ~~other~~ ^{other}
 otherwise, given, loaned or advanced to the
 undersigned, Woodie White by his, W. L.
 White in his lifetime, were so given,
 loaned or advanced in payment and sat-
 isfaction of his, the said Woodie White, claim
 and interest in his mother's community
 estate and that the same ^{was} appropriated by
 the said W. L. White after the death of the
 mother of the said Woodie White - It is
 further agreed and understood that said
 sums of money, property, given, loaned
 and advanced were and are in full pay-
 ment and satisfaction of all claim and
 interest which the said Woodie White has or
 claims the estate of the said W. L. White for
 and on account of the appropriation of the
 community estate of his mother by the
 said W. L. White - It is expressly agreed and under-
 stood that the said Woodie White shall par-
 ticipate in the distribution of the estate
 of the said W. L. White as one of his heirs at
 law, without accounting for any money
 or property given, loaned or advanced to him

by the said Mr. L. White in his lifetime
Witness our hands this the 6th
day of September 1881.

Low. J. White
W. J. White

The State of Texas
County of Dallas
Before me A. Harwood County Clerk in
and for said County this day personally appeared
Low J. White and W. J. White both known to me
to be the persons whose names are subscribed
to the foregoing instrument and acknowledged
to me that they executed the same for the pur-
pose and considerations therein expressed
Witness my hand and official seal this 6th
Sept 1881
A. Harwood ckr

✓
Low J. White

W. J. White

Low J. White
W. J. White

Subscribed
Sept 6
1881 at 2 o'clock P.M.
A. Harwood

6 Sept 1881 7-53-397

The State of Texas This certifies that the foregoing
County of Dallas Agreement was filed for record Sept
6th 1881 at 2 o'clock P.M. and duly recorded in Vol
58 on page 397 Dallas Co. Record of Deeds
Given under my hand this Sept 6th 1881

A. Harwood Co. ckr
By Lett. Bolanz Deputy.

In Re Est of W. L. White Dec } Dist County Court of Dallas County

To the Hon'ble J. G. Bonn Judge of Said Court - in Probate Letter

2
3
Your petitioners Lewis J. White guardian of W. E. White - Carl L. White - Lulu P. White and Byrdie E. White, and J. D. Ellis guardian of Addie H. White - now respectfully represent that W. E. White - Carl L. White - Lulu P. White and Byrdie E. White - being heirs by their Statutory guardian Lewis J. White - and Addie H. White being heirs by her Statutory guardian J. D. Ellis - and the defendant Woodie P. White one of the administrators of W. L. White, and the heirs at law of the said W. L. White dec'd - and as such are entitled to the estate of the said W. L. White, and that the said Woodie P. White and Frank W. White are the administrators of the said W. L. White estate, and that all of the said petitioners and defendants reside in the Dallas County - and State of Texas, and that administration on said estate is now pending in this Court.

Your petitioners, who are hereinafter styled, plaintiffs, now respectfully represent that the said W. L. White died in this County on the 28th day of May 1881. intestate, the owner of a large and valuable estate, and very little if any in debt, and said estate is entirely solvent,

Plaintiff states that thereafter in September or October 1881 - administration was granted on said estate to the defendants Frank W. White and Woodie P. White - and said

Plaintiff state that being entitled to a partition of said estate, they on the 30th day of March 1883 filed their petition, ^{therefor} ~~therefor~~ against the defendants the administrators of said estate and against the defendant Woodie P. White one of the heirs of said estate, and service of the citation issued upon said petition was thereafter had on said defendants, and the said petition has been lost or mislaid and cannot now be found and as a substitute

therefor - and an amendment thereto - plaintiff file this their petition asking for a final settlement of said estate, and for a partition thereof between the heirs of said estate,

Plaintiff state that the said W. L. White left at his death - a large estate consisting of personally & realty - as is shown by an inventory thereof filed in this cause which is asked to be read hereinto - which estate has been partitioned between the said heirs of said estate and the surviving widow of said W. L. White which partition is made part hereof, and will show amount of estate now in hands of administrators, subject to partition, and your plaintiffs state that plaintiff Addie White - Minnie White - W. L. White, Hattie E. White - Carl L. White - Lula P. White and Virginia E. White - are entitled in partition to several eighths thereof, or to each one one eighth thereof.

Plaintiff further state that defendant Woodie P. White, is one of the heirs of said estate, and that he has been advanced by his father the said W. L. White during his the said father's life, the following sums of

money lent - on the 9th day of January 1872
(\$5,000.00) Five thousand dollars - on the 21st
June 1873 - \$1537.00 - fifteen hundred and thirty
seven dollars - on the 6th day of April 1874
(\$653.00) Six hundred and fifty three dollars
and on the 15th day of February 1875 (\$72.75)
Amount of \$72.75 - which sum less the sum
of \$2,000 - the said M^r & W^{hite} should be
charged with as an advancement from the
estate of the said M^r White -

Now your plaintiff
moves and asks, prior to his receiving any
portion of the estate of the said M^r
White - that the said defendant M^r &
W^{hite}, shall account for the said sum
of money so advanced him by his
father and that the same shall be brought
into hotchpot - with the whole estate,
and that he having received the said sum
by way of advancement from his father,
that said plaintiff may receive a sum
sufficient to equalize them with the advan-
ments thus made - they nor either of
them having received anything by way of
advancement from the said M^r White
during his life

Plaintiff asks for a forced
partition of said estate and a detailed
account thereof, before the law at law,
and in case it is not now ready for com-
pleted partition - that the same may now
be partitioned - as far as it may so that
said plaintiff may have their interest
in their said father's estate to which
they had been so long entitled and

13
That Commissioners be appointed to make
partition of said property - and that it
be divided as prayed for herein - and
according to the interest of the parties
thereto, as herein stated & they need even
pray etc

Hummer & Child
Atty for Plaintiff

1
ms 11
Foster

Estate of W. L.
Whitcomb

Partition of Real Estate
for
Parties

Filed July 8, 1865
W. H. Foster
By A. E. Foster

Estate of W. L. White

In account with N. G. Turney
 for drawing the Report of the com-
 missioners of Partition partitioning Estate
 between heirs and survivor L. F. White
 in 1882

\$25.00

To for an A. S. Clark suit pending
 in the Dist. Court of Dallas Co.

at this time
 by cash paid
 Bal due

\$ 35.00

60.00

10.00

\$ 50.00

N. G. Turney

N. G. Turney being duly sworn says that the above
 account is true, just and the amounts charged
 for the items are reasonable, and that the same
 was for services necessary to be performed
 in the administration of the estate of
 W. L. White & c.

This 27th day of July 1885
 W. M. C. Hill Clerk
 By J. A. Hughes Dy

In the Matter of the Est. of W. H. White, dec'd. Dallas County
Now comes W. P. White, one of the Administrators of said Estate, and for answer to the petition of Lou A. White & J. T. Ellis Guardians severally of the minors named in their said petition filed herein March 30, 1883, and the petition of Lou A. White filed herein March 30, 1883, shows

1st That said Lou A. White is shown in the said petitions as well as by the matters herein after pleaded to be interested as closely in the matters in controversy to be warded, and from said petitions as well as the matters herein after set forth it is apparent that said Lou A. White is not a proper person fairly to represent the interests of said wards: wherefore this Defendant prays the Court for an order removing him guardian *pro hac vice* and for the appointment of a Guardian *ad litem* to represent the interests of said wards in this litigation:

2^d In answer to the petition of said Lou A. White Defendant shows that the Estate of said W. H. White was in abundantly solvent and the community interest of said Lou A. White in said Estate is worth of the value of \$10000.00 that she was in amply able out of said interest to maintain redem.

No 511
Estate of W. H. White -
A. G. Tammey -
I approve the within
act - J. M. White Admors

Filed Feb 27 1883
W. M. C. Keel Clerk
By J. H. Hughes

M. G. Tammey

cate him & the said W. H. White's children, that she received from said Estate money, times the value of all exemptions allowed by law, and that she is properly chargeable with the same, against the allowance of which she petitions the Court.

32 In answer to the petitions of said guardian, this Defendant admits that he received from his deceased father the sum of five thousand Dollars - but he denies that it was either delivered or received or was intended as an advancement; that said sum was expungely presented as a gift - & was so intended & accepted; That the other sums named in said petition were losses sustained by Defendant in a joint venture with said W. H. White - discharged by the latter, & this Defendant's notes taken - and afterwards the said notes were presented by said decedent to Defendant and were intended as a gift.

That said decedent was twice married - first to Defendant's mother - and of that union two children were born - and the said first wife died - and at the date of her death her separate property & that she owned in common with said decedent were of the value of thirty thousand Dollars - that Defendant and a sister were the only issue of said marriage and were the heirs at law of said first wife; that said sister died in infancy without issue

and her father & Defendant were the heirs
heirs; whereby Defendant became the owner
of $\frac{3}{4}$ of $\frac{1}{2}$ of said community interest &
said separate estate, that on the 6 day of
September 1851, shortly after the death of said
W. T. White Defendant was about to institute
suit against his Estate for the recovery
of Defendant's inheritance from Defen-
dant's mother, where his rights thus derived
were compromised & settled in full be-
tween Defendant & said W. T. White by an
agreement in writing, a copy of which
is hereto annexed & made part here-
of as Exhibit A, by the terms of which
it was agreed that in the distribution of
the Estate of said W. T. White among his
heirs Defendant should not be required to
account for any sum which had been
loaned, given or advanced to him by said
W. T. White; and by the meaning & intent
of the parties to said instrument it was
expressly provided that should the
other heirs of said W. T. White succeed in
having Defendant charged with any such
sums in the distribution of said estate
then the same should be deducted from
the interest and allowances of said W. T.
White.

The Defendant further shows that
there are two suits now pending & the
said Estate cannot now be fully dis-

pursof.
 Wherefore Defendant prays that the petition
 of said Law & White be dismissed at the
 costs, that some other suitable person be
 appointed Guardian ad litem for herwards,
 that the sums charged in said petition as
 advancements to Defendant be decreed
 no advancements, or that such as are
 held to be advancements be decreed to be
 made good by charging the same a-
 gainst said Law & White, or if this
 may not be done that on hearing here-
 of that Defendant recover as at law
 against said sums & in reconviction
 $\frac{3}{4}$ of the value of one half of the estate
 of his deceased mother and all costs,
 and general relief, &c. &c.

Williams & Turney &
 Attorneys for
 Robertson & Cook
 Atty for Deft.
 W. P. White

no. 571

Estate of W. D. White dec'd

Answer to petition of Law
 & White the 1st & 7th June
 Settlement and partition

Filed Aug 14 1874
 W. L. B. Heine Clerk
 Re, Robertson & Cook

Williams & Turney &
 Robertson & Cook for
 F. W. & W. P. White

State of Texas }
Dallas County }

Application of Sue Miller
for Homestead
In Re Estate of }
W.L. White dec'd }

In the Hon. C. E. Buckle, Judge
of the County Court of Dallas County

Your petitioner, Sue Miller, wife
of the deceased of W.L. White dec'd, now asks
the Court to set aside to her the homestead
under the laws of the State - and states that
following tract of land should be set apart
to her as the homestead - that the same was
bought by her husband for and
used by the said and her deceased husband - as
their homestead - and recognized and known as
such - and the said W.L. White had ordered
the mill a carpenter to build a house
therein to be used as a homestead and
had designated it as his homestead and
was and had been for some time prior
to his death - implying it as his homestead
the said tract of land is situated in
Dallas County and is meted and bounded
as follows: "Beginning at a corner post in
met boundary of L. L. Ervick tract as is
agreed upon by said Taylor & Ervick which
is 210 yds S 26° E from the S.E. corner of
Block No 9 of plan of the town of Lancaster
thence S 26° E 158 yards to another corner as
agreed upon by said Taylor & White, thence
East 55 yards to channel of Keller branch
thence down said branch as follows: S 18° E

105 yards - thence $S 44^{\circ} E$ 56 yds - $S 14^{\circ} E$ 34 yards
 $S 40^{\circ} E$ 27 yards, thence 22 yards $S 70^{\circ} E$ 14
 yards - $S 1^{\circ} E$ 77 yards $S 16^{\circ} N$ 23 yards S
 $S 4^{\circ} E$ 38 yards - thence South 143 yards
 to a certain corner in said Branch on
 J M Ellis met boundary - thence South
 143 yds to S E corner of Redneck Pasture
 S W corner of J M Ellis original survey
 thence on old division line passing through
 the Butler Burying Ground $S 29^{\circ} E$ 968 yards
 to channel of Ten Mile Creek thence up
 the channel of said creek as follows $S 61^{\circ}$
 $N 37$ yds $N 10^{\circ} W$ 33 yards - $N 45^{\circ} W$ 17 yards
 $N 69^{\circ} W$ 44 yards - $N 28^{\circ} W$ 35 yards - $S 56^{\circ} W$ 35
 yards - $S 32^{\circ} W$ 77 yards $S 75^{\circ} W$ 16 yards $N 53^{\circ} W$
 44 yards - $S 50^{\circ} W$ 22 yards - $S 23^{\circ} E$ 27 yards
 $S 73^{\circ} W$ 82 yards $N 41^{\circ} W$ 66 yards - met 38
 yards to East line of a 10 acre tract sold
 by A Bledsoe to W D Moffatt thence leaving said
 Creek $N 30^{\circ} W$ 262 yards to N E corner of
 Moffatt's said 10 acre tract - thence $S 80^{\circ} W$
 70 yards to N W corner of said 10 acre tract
 on original line between W C Walker & J M
 Ellison original survey - thence $N 30^{\circ} W$ 500
 yards to the N corner of W C Walker
 the West corner of J M Ellison - the S
 corner of R. i. also the corner of E Baker
 piece 18 or so $S 26^{\circ} W$ 200 m - piece 16 or 20
 32. 147 yds thence West 227 yards corner
 in Maxahatchie road - thence N with said
 Road 835 yds a corner on said road - thence
 $E 321$ yards to the beginning, containing

one hundred and fifty seven frames - Your
petitioner - would state that her late husband
Mr White Dec^d was a farmer and had several
Mead and then being no dwelling house on the said
tract of land, he was in connection therewith
a house built on the village of Lancaster, but
that prior to his death he refused justice to
repair the said house on the said village
but improved the tract of land herebefore
described - selected a spot on which to
build a residence for himself and family
and engaged a carpenter to build him
a residence thereon for permanent occu-
-pation, and to remove the barn, in fear
that her said husband had always broken
and repaired the said land as his home
-stead and had fully intended to build and
removed his family thence upon his return
from business - where he had gone to have
an operation performed on his person.

Your petitioner
would state that the said Mr White left
at his death eight children - seven of
which are infants - and are the children
of your said petitioner and the said Mr
White - all of them reside with your peti-
-tioner and are to be raised educated
and cared for by your petitioner. The
said Mr White left one child by a former
marriage - who is of age the head of a
family and ^{is a homemaker of his own} ^{and occupies} - She states
that the estate of the said Mr White is in

~~likely solvent - and that at the time of his
 selection of the homestead - as herein set out
 he owes no debts, and ~~the sale of the~~
~~money to the purchase of his homestead~~
~~papers to the land have descended for him~~
~~to relinquish any homestead rights that may~~
~~have in the house lot on the town of~~
~~Lancaster, the best evidence and title~~
~~grants the said rights.~~~~

Your Petitioner would
 state that at or about the time the said
 W.L. White, purchased the lots on which he
 lived in the town of Lancaster - he was
 engaged in the business of merchandising
 in said town, but he prior to the time
 of purchasing the said tract of land herein
 before described, abandoned the business of
 merchandising ^{and in the intention of engaging in farming and trading in stock purchased} and after the purchase of
 the said tract of land, he then engaged
 in the business of farming and trading
 in stock, and continued to carry on and conduct
 the said last named business up to
 his death.

Your petitioner would further
 state that the said W.L. White, at the time
 of his death, was living in the village of
 Lancaster on lot No. ~~in~~ Block No. 7,
 and that the town of Lancaster extended
 by act of incorporation - one half mile in
 each direction from the public square,
 and that said extension was made in the
 year 1873 or 1874 - and that one hundred

and that said extension was made in the
year 1873 or 1874 - and that one hundred

acres of the aforementioned land is embraced
within the limits of the said town of
Hancock - the portion so included within
the limits of said town embraced the garden
orchard and other improvements placed
on said land - and in law she can
not hold the said tract of land as her
homestead - there and in that event she
asks that that portion of the land lay
within the said village of Hancock and
the said Block of land in Hancock
be allotted to her as her homestead

Stimmons & Field Attys
for Low J White

511 ✓

W. L. White Dec

Application for
allotment of
Homestead

Filed Feb. 17th 1882
at Hearwood Clerk,
By W. H. Sh... Dep.

apl. 1882

Box ✓

511 ✓

No 511

The Estate of W. S. White decd.

Petition for division of bona
morte property.

Now comes ^{the} Special
guardian for the minors
Addie White, Nimmie White,
W. S. White, Hallie E. White,
Carl S. White, Lula T. White,
and Bessie E. White and de
nies all allegations in
Wife's petition against
said minors, admits
all in their favor and
prays the protection of
the court for said mi
nors.

J. Hermit
Special Guardian

1885 Amount of Rents Collected for 1881 & 1882

1881	Sept. 14	By 1/4 Peas 1 3/4 Day & Hamilton	Caulins Tract	x 15 95
	Oct. 7	" " " " " "	" "	x 12 95
	26	" " " " " "	" "	x 25 35
	19	" " " 1 me house rent W. Baskin	Lot 2 in L	x 6 00
Nov.	18	" " " " " "	" " " "	x 6 00
	7	" " " 1 3/4 J. W. Davidson	Gray farm	x 16 95
	30	" Cal. Johnson ex. on rents	Valley farm	x 20 00
	26	" Peas 1/4 10 3/4 Hurst & Bost	Gray "	x 178 29
	"	" 1/4 Rent of A. Deam	Taylor "	x 4 80
	"	" " " O. B. Slick	Burnett "	x 6 87
	"	" " " 1/4 5 3/4 Hurst & Bost	Gray "	x 54 75
	30	" A. Deam 1/4 2 3/4	Taylor "	x 25 45
Dec.	3	" A. J. Hamilton 1/4 1 3/4	Pachis Tract	x 15 00
	"	" W. Hurst & Bost 1/4 3 3/4	Gray farm	x 35 25
	9	" P. B. Slick 1/4 660 th S.C.	Burnett "	x 4 75
	10	" A. Curran 1 me house rent	" "	x 6 00
	7	" J. W. Johnson 1/4 5 13/16	Valley farm	x 63 25
	"	" " 3 1/2 bu c/s	" "	x 7 25
	"	" W. H. Green 1/4 4 3/4	" "	x 56 25
	"	" " " c/s	" "	x 2 00
	"	" J. W. Davidson 1/4 2 13/16	Gray "	x 25 46
	10	" 519 th S.C. sold	Shaw "	x 12 97
	"	" 1956 th b.s. @ 10 per bu	" "	x 5 86
	"	" 32 bu " " " "	" "	x 3 20
	21	" 87 th S.C. @ 2 1/2	" "	x 1 00
	19	" Seed cotton J. W. Davidson	Gray "	x 50
	"	" A. Curran 10 th house rent	Lot in L	x 2 60
	17	" P. W. Newer Peas of S.C.	Valley farm	x 3 05
	"	" J. W. Baskin 1 me house rent	Lot in L	x 6 00
1882	Jan. 6	" J. P. Johnson 1/4 3 3/4	Valley farm	x 41 15
	23	" J. W. Baskin 1 me house rent	Lot in L	x 6 00
	31	" L. B. Howell 1 me " "	Hotel "	x 12 50
Feb.	16	" Peas of 2 1/2 c/s sold	Various farms	x 1137 97
Feb.	15	" " " 1 me house rent W. Baskin	Lot in L	x 6 00

amt carried forward

\$1783.80

By Amount		Not forward	1753.80
1889	Feb. 16	1 mo house rent Adair	Lot in L. \$ 6.00
"	" 21	Coal Johnson on or rent	Valley farm \$ 18.00
Mar.	17	1 mo house rent J. W. Baskin	Lot in L. \$ 6.00
"	" 25	Adair 2 mo house rent	" " \$ 12.00
Apr.	10	Boat in Rent	\$ 26.30
"	" 22	J. W. Baskin 1 mo house rent	Lot in L. \$ 6.00
"	" 11	W. Joyce 52 doz Cato 20"	Sloan farm 10.00
"	" "	6 1/2 bu Wheat	" " \$ 3.32
"	" "	150 " of 50"	" " \$ 12.20
"	" "	1 La. Damaged Corn	" " \$ 5.00
May	15	J. W. Baskin 1 mo house rent	Lot in L. \$ 6.00
"	" 24	Adair 2 mo house rent	" " \$ 12.00
"	" "	C. Brady 1/2 5 1/2% sold	Valley " \$ 110.21
June	17	W. Baskin 1 mo house rent	Lot in L. \$ 6.00
"	" 15	Boat of 1265 Wheat in Stairs	Sloan farm \$ 20.00
July	1	42 bu Cato P. B. Reid	Quinn " \$ 13.95
"	" 8	J. W. Johnson 1/2 1 1/2%	Valley " \$ 12.00
"	" 14	Cato sold from L.	So. " \$ 39.48
"	" "	A. J. Hamilton Cato	Randall " \$ 7.22
"	" 16	1 mo house rent J. W. Baskin	Lot in L. \$ 6.00
Aug.	" 15	" " " " " "	" " \$ 6.00
"	" 14	17 from Adair on 2 mo house rent	" " \$ 10.00
"	" "	Cato sold	Sloan farm \$ 40.00
"	" "	Wheat "	" " \$ 19.15
Mar.	27	House rent L. B. Hancock	Hotel \$ 6.00
Sept.	1	Hay sold Laughlin farm	\$ 15.00
"	" 25	Cato sold	Kanady farm \$ 181.50
Nov.	11	166 1/2 bu sold to L. F. White	Coaling " \$ 49.90
"	" 3	A. J. Hamilton 8 Cotton	Randall Dist. \$ 9.00
"	" "	" " " " 1/4 1 1/2%	" " \$ 12.25
Oct.	" 11	J. W. Baskin 1 mo 7 days house rent	Lot in L. \$ 7.40
Dec.	29	165 1/2 bu Corn sold J. B. Coaling	\$ 49.60
"	" 9	Harst 1300 Rent Cotton	\$ 45.00
"	" 23	J. M. Ward	\$ 22.52
Amount carried forward			\$ 2550.23

Amount carried forward \$2550.23

1854		Amount Brought forward		\$2580.23
Dec	26	By Hurst & Bro Rent cotton	Gray farm	\$ 20.00
"	"	A. J. Hamilton " "	Raulins track	13.00
1853	Jan 11	Thomas Smith or or 1157 bu corn	Sloan farm	1200.00
"	24	L. B. Hurst Bac in Hotel rent	Hotel	90.60
"	30	A. J. Hamilton Pads of cotton	Raulins track	11.50
"	27	J. H. Hance Pads of rent "	Laughtin farm	17.00
"	31	Jno. Foye " 2 1/2 %	Sloan "	70.15
Feb	24	P. B. Auld corn 280 1/2 bu	Daniel "	70.12 1/2
"	"	C. Brady " " 140 3/4 102 "	Valley "	25.50
"	"	Hurst & Bro. " " 190 3/4 "	Gray "	27.66 1/2
"	"	A. J. Hamilton " " 156 "	Raulins track	16.50
"	"	J. H. Hance " " 92 1/2 "	Laughtin farm	23.30
"	"	Johnson & Grace " " 136 1/4 "	Valley "	34.12 1/2
Mar	10	J. H. Hance Pads of Rent cotton 115 bu	Gray "	11.20
"	"	Hurst & Bro " " " cotton	" "	20.00
"	"	A. J. Hamilton " " " "	Raulins "	6.25
Apr	6	Thomas Smith 100 bu or 1157 bu corn	Sloan "	147.15
"	"	M. Hines 80 bu corn	" "	24.00
"	"	" " 1/2 2 % sold	" "	24.30
"	"	Goodright Grains the Pads of	" "	31.92
"	"	" " " 855 %	" "	18.55
"	"	Thomas Smith 1/2 11 % sold	" "	11.15
"	"	H. A. Joyce %	" "	11.65
Feb	8	Hurst & Bro rent cotton	" "	44.33
Apr	6	M. Poston " "	So "	12.03
Mar	11	Pads 101 bu of	" "	8.15
Apr	26	" " 12 %	" "	536.25
"	23	" " 1 %	" "	24.00
"	"	Lee Johnson Bac in rent of '52	" "	13.70
"	14	Hurst & Bro Pads of of	Gray farm	4.50
"	"	" " Bac in cotton	" "	24.19
May	11	P. B. Auld 1/4 Pads 110 %	Daniel farm	9.30
July	7	C. Brady Pads 5 % or	Valley "	20.00
May	1	J. B. Good. age Pads of corn	So "	30.00
Amount carried forward				\$4316.91

1880		Ar count sent forward		431691
May 1	By	J. B. Cortidge Bae in rent cotton	Cortidge farm	x 12 18
June 29	"	Peas $\frac{1}{2}$ 6 $\frac{1}{2}$ % J. H. Johnson	Valley "	x 62 74
" 8	"	C. Brady Bae in rent cotton	" "	x 19 06
Aug. 25	"	M. Hines Bae in "	Stann "	x 2 55
Total Est Bmt for 1880 & 1881				\$4620 74

Rent 1881 & 1882 % Rr.

1881 No. 10	To paid	Wm. H. Hines for ginning rent Oct.	# 25	10 95
Dec "	"	J. H. Johnson $\frac{1}{2}$ gln $\frac{1}{2}$ % Sell on %		1 92
" "	"	M. H. Hines $\frac{1}{2}$ % J. H. Johnson $\frac{1}{2}$ % Pyl on 6 $\frac{1}{2}$ %		1 90
" "	"	Goodnight Henry of 8 Balmings	# 21	10 00
" 21	"	Balms % Hines's Gin	# 25	12 35
" 13	"	Swasher his $\frac{1}{2}$ but in 7 $\frac{1}{2}$ % S. C. @ 2 $\frac{1}{2}$ %	# 45	10 86
1882	Jan 31	A. Hines $\frac{1}{2}$ 8 Balmings	# 46	1 00
Feb. 16	"	Storage & weighing on 21 $\frac{1}{2}$ %	# 48	12 35
" 28	"	Bm his hat but in 4 $\frac{1}{2}$ %	# 49	109 26
" "	"	Swasher his $\frac{1}{2}$ but in 1 $\frac{1}{2}$ %	# 50	23 64
June 24	"	A. Hamilton $\frac{1}{2}$ Expense of thrashing	# 58	4 02
" 16	"	A. M. Lorton for acct Hines "	# 92	1 00
" 30	"	W. A. Branch for hauling Cato va	# 90	5 11
July 1	"	P. B. Acid Expense % Thrashing	# 94	5 14
Aug 14	"	W. A. Branch hauling Wheat & Cato	# 112	47 75
Sept 25	"	% Expense % A. J. Patten on Cato	# 152	38 52
" 16	"	J. P. Smith " on grain	# 104	3 00
Aug 16	"	M. Hines $\frac{1}{2}$ Thrashing %	# 125	4 50
Sept 1	"	for hauling Aug J. Davis	# 122	5 00
1883	Jan 31	Mr. Day for $\frac{1}{2}$ Balms % re.	# 163	1 45
Apr 6	"	M. Hines $\frac{1}{2}$ hauling 2 $\frac{1}{2}$ %	# 189	50
" "	"	Goodnight Henry vles Gin %	# 170	15 15
" "	"	J. P. Smith $\frac{1}{2}$ hauling 4 $\frac{1}{2}$ %	# 171	3 19
Mar 17	"	H. A. Jago for P. White Gin %	# 176	3 80
Apr 20	"	Highing and Insurance 15 $\frac{1}{2}$ % of	# 181 182	6 93
July 16	"	Harst & Br $\frac{1}{2}$ hauling 16 $\frac{1}{2}$ % & Balms	# 188	8 45
May 1	"	J. B. Cortidge $\frac{1}{2}$ 2 Balmings & hauling	# 196	2 01
June 29	"	J. H. Johnson $\frac{1}{2}$ Balms % & hauling 6 $\frac{1}{2}$ %	# 197	11 20
May 7	"	J. H. Nutter for hauling 5 $\frac{1}{2}$ %	# 199	2 25
Aug 8	"	C. Brady $\frac{1}{2}$ Balmings of 5 $\frac{1}{2}$ %	# 209	2 58
Total				\$328.39

FILED BY THE DALLAS GENEALOGICAL SOCIETY-1977

✓
Estate W.L. White

Exhibit showing
maps - except error
of 24 in items 1137-9
against Adams -

FILED BY THE DALLAS GENEALOGICAL SOCIETY-1977

INVENTORY AND

Property, Real and Pers.

Money on hand at date.

Notes and Claims due W. L. Whit. Estate. As
 Note for \$55⁰⁰, Dated April 7th 1881. Due Nov. 28th
 1881. signed G. C. Cunby G. C. Cunby J. M. Batchlor.

Note for \$125⁰⁰ Dated Feb'y 15th 1881 Due Nov. 1st
 1881. rate of Int. 12% from date, signed W. L. Sariman.

Note for \$100⁰⁰, signed Jan'y 28th 1881 Due Nov. 1st
 1881. rate of Int. 12% from date signed Theo. Mathew James.
 J. L. Lander.

Note for \$250⁰⁰ Dated March 11th 1878 Due one day
 after date, rate of Int. 12% from date signed T. H. S. Stewart.
 T. H. S. Stewart

Note for \$210⁰⁰ Dated ~~Jan'y 28th 1881~~ Due ~~Nov. 1st 1881~~
 rate of Int. 12% from date signed ~~W. L. Sariman~~ G. C. Cunby.

Note for \$100⁰⁰, Dated May 7th 1881 Due Oct 7th
 1881. rate of Int. 12% from maturity, signed G. C. Cunby J. M. Whit.

Note for \$162⁰⁰, Dated Feb'y 21st 1881 Due Oct 21st
 1881. signed G. W. Curran. Joe P. H. Johnson

Note for \$300⁰⁰ Dated Feb'y 21st 1881 Due one day
 after date, rate of Int. 12% from date signed L. B. Whaley.

Account, also secured by Deed of Trust.
\$314⁰⁰ Jan'y 21st 1881.

11 One Note \$782⁰⁰, dated Aug, 28th 1880. Due Dec, 1st 1881, rate of Int 12% after maturity, Signed G. H. Pruitt, G. H. Pruitt ex. secured by Deed of Trust.

11 One Note \$1500⁰⁰, dated April 13th 1880, due 12 mo after date, with 12% Int. Signed Josiah Porter, J. A. Porter Rec'd April 12th 1881, \$150⁰⁰. secured by Deed of Trust.

11 One Note \$500⁰⁰, dated March 19th 1879. Due on the 1st day of Aug 1880. rate, 12% per annum from date, signed Karyand McMahon, Miles McMahon, Int. paid Aug 1st 1879, Rec'd Aug 1st 1880 \$6000, Rec'd \$4000 as part Int. for 1881. secured by Deed of Trust.

11 One Note \$312⁰⁰, dated 29th Apr. 1879. Due six mo after date, rate 12% Int from date, signed Saml Uhl, D. L. Branson Rec'd on Note April 19th 1881, \$100⁰⁰, secured by D. of Trust.

11 One Note \$1037⁰⁰, dated 29th Apr. 1879. Due 12 mo after date, rate 12% Int from date, signed Saml Uhl, D. L. Branson. Rec'd on Note April 19th 1881, secured by Deed of Trust.

11 One Note \$1000⁰⁰, dated March 5th 1881, Due 12 mo after date, rate 12% Int. from date, signed J. S. Beckley, J. S. Beckley, L. S. Beckley.

11 One Note \$336⁰⁰, dated March 16th 1880. Due 12 mo after date, Rec'd on note \$3600, 16th March 1881 secured by deed of Trust. signed J. S. Weaver.

L. Bestley, L. S. Bestley,

One Note of \$336⁰⁰, Dated March 16th 1880, Due 12 mo after date, paid on note of \$3600, 16th March 1881 secured by deed of Trust signed J. S. Weaver.

One Note of \$600⁰⁰, Dated April 7th 1880, Due 2 yrs after date, rate of Int 12% from date, signed R. G. Pinner. Paid on this note 72⁰⁰ April 7th 1881 secured by deed of Trust.

One Note of \$364⁹⁰, Dated Sept. 24th 1879, Due 12 mo after date, rate of Int 12% from date, R. G. Pinner signed, Int. paid on this note to 20th Sept 1880, secured by deed of Trust.

One Note of \$364⁹⁰, Dated Sept 24th 1879, Due 18 mo after date, rate 12% Int from date, signed R. G. Pinner. Paid on this note \$65⁴⁵ March 24th 1881 secured by deed of Trust.

One Note of \$364⁹⁰, Dated Sept 24th 1879, 2 yrs after date, rate of Int 12% from date, R. G. Pinner signed, secured by Deed of Trust.

One Note of \$5229⁸⁶, Dated 2nd July 1877, Due 12 mo after date, rate of Int 12% after maturity, signed A. S. Clark & Harry Clark, Paid Dec 5th 1879 \$665⁰⁰, Paid on this note July 26th 1881 \$1000⁰⁰ secured by Deed of Trust.

Note of \$10⁰⁰, Dated Feb 25th 1881, Due Oct 1st 1881, rate of Int 12% per annum from date signed W. H. Blankenship.

Note of \$1000⁰⁰, Dated 29th Sept. 1880, Due on or before Jan 1st 1882, with Int thereon with 10% per annum, secured by Vendor's lien signed P. H. Benton.

Note of \$1600⁰⁰, Dated 7th July 1881, Due 12 mo after date, rate of Int 12% per annum, signed A. G. McKinnon.

Note for \$1600⁰⁰, Dated 7th July 1881, Due 12 mo after date
rate of int 12% per annum, signed A. G. Atkinson.

Note for \$100⁰⁰, Dated April 3rd 1880, Due 12 mo after date,
rate of int 12% per annum, signed J. M. Batchlor, Rec'd int to date on this note April 25th 1881.

Note for \$250⁰⁰, Dated March 30th 1881, Due Sept 1st 1881
rate of int 12% per annum from date signed A. J. Batchlor.

Note for \$40⁰⁰, Dated 23rd April 1881, Due 6 mo af-
ter date, rate of int 12% from date signed C. M. Brownlee.

Note for \$50⁰⁰, Dated July 25th 1880, Due one day after date,
rate of int 12% from date, signed Amos Green, Rec'd on
this note interest to 25th March 1881.

Note for \$650⁰⁰, Dated 3rd Nov. 1880, Due 12 mo from date,
rate of int 12% from date, signed William Hooford.

Note for \$30⁰⁰, Dated March 5th 1881, Due 7 mo from date
rate of int 12% after maturity, signed J. F. Hurry, C. A.
Floyd.

Note for \$14⁸⁰, Dated April 22nd 1881, Due one day after
date, rate of int 12% from date, signed M. H. Green.

Note for \$75⁰⁰, Dated 22nd April 1881, Due 6 mo from date
rate of int 12% from Sept 12th 1879, signed M. H. Green.

Note for \$35⁰⁰, Dated March 16th 1881, Due 6 mo from
date, rate of int 12% from date, signed Ethel Green.

Note for \$50⁰⁰, Dated April 7th 1881, Due 6 mo from date

Note for \$100⁰⁰ from Sept 13th 1879 signed M. H. Green.

Note for \$30⁰⁰, Dated March 16th 1881, Due 6 mo from date, rate of Int. 12% from date, signed Ethel Green.

Note for \$50⁰⁰, Dated April 7th 1881, Due 6 mo from date, rate of Int. 12% after maturity, signed A. V. Hayes.

Note for \$150⁰⁰, Dated April 16th 1881, Due 12 mo from date, rate of Int. 12% from date, signed J. A. Goble, J. M. Goble.

Note for \$50⁰⁰, Dated Febry 2^d 1881, Due Oct 1st 1881, rate of Int. 12% from date, signed A. G. Holman.

Note for \$100⁰⁰, Dated April 8th 1881, Due Oct 1st 1881, rate of Int. 12% after maturity, signed S. C. Hardin, C. W. Goble, S. R. Green, J. S. Hardin.

Note for \$30⁰⁰, Dated April 21st 1881, Due Oct 10th 1881, signed Felix Henne, M. M. Miller.

Note for \$1000⁰⁰, Dated April 2^d 1881, Due Jan 2^d 1881, rate of Int. 10% from date, signed A. P. Henry.

Note for \$20⁰⁰, Dated March 16th 1881. Due 6 mo. from date rate of int 12% from date, signed W. L. Stout, D. H. Weaver

Note for \$142⁰⁰, Dated 19th March 1881. Due 12 mo. from date rate of int 12% from 26th Jan'y 1881. signed D. H. Weaver.

Note for \$150⁰⁰, Dated Nov 18th 1880. Due Sept 1st 1881. rate of int 12% from date, signed Robt. M. White, Saml. Richards

Note for \$134⁰⁰, Dated March 14th 1881. Due Nov 4th 1881. rate of int 12% after maturity, signed A. P. Gray, R. A. Rawlin, secured by lien on two horses.

Note for \$2500⁰⁰, Dated July 24th 1877. Due 12 mo. from date rate of int 12% from date, signed J. N. Taylor. Paid on this note 24th July 1878, \$300⁰⁰, Paid on this note \$800⁰⁰ July 24th 1879. Paid on this note Jan'y 30th 1880 \$500⁰⁰,

Note for \$2226⁰⁰, Sept 6th 1879. Due 6 mo. from date rate of int 12% from date, signed C. T. Taylor, H. H. Taylor, J. N. Taylor. Paid on this note \$150⁰⁰ 6th March 1880, Paid on this note \$100⁰⁰ Sept 6th 1880. Paid on this note \$100⁰⁰ March 6th 1881. Paid on this note \$100⁰⁰ Sept 6th 1881.

Note for \$800⁰⁰, Dated 21st March 1881. Due 2 yrs. from date but at rate of 12% from date. signed W. L. Stout, C. T. Taylor, J. N. Taylor.

Note for \$800⁰⁰, Dated Nov 1st 1880. Due 12 mo. from date rate of int 12% from 25th Dec. 1880. signed W. L. Stout. secured by vendors lien on land.

Note for \$500⁰⁰, Dated Jan'y 10th 1881. Due 10 mo. from date signed W. L. Stout, C. T. Taylor.

Note for \$6000, Dated Jan'y 10th 1881. Due 10mo. from date signed S. V. Thomas, J. T. McRight.

Accounts due Estate of W. L. White Amicable	
Patrick Moore, Genl. Exp.	2.70
Liz. H. Adair	5.40
W. J. Hunt	20.00
Geo. J. Laverder	11.00
John A. Goble, Bal.	8.73
J. McNeal	15.55
E. C. Neal	9.45
J. W. Barnett, Bal.	6.03
J. H. Colby	2.90
Alfred Floyd	1.75
Geo. S. Rauline	2.85
Joseph Porter	170.00
C. B. Corbridge	8.65
E. J. Willings	2.90
W. B. Cook	2.45
J. T. Stewart	3.95
W. D. Crofts	2.40
R. A. Linn	6.00
M. A. Staley	1.20
Carline Johnson	4.00
Spencer Michener	5.40
William Michener, To Cash Aug 16 th	30.00
Leah Durbin, Rent on Land	15.00
Carline Johnson, To Cash Feb 25 81	5.50
Crestel White, March 1 st 1881	1.00
Granville Dean	3.65
John Stebbins, To Cash rent for Wood	6.00
Frank Johnson	1.20
W. B. Deemer	1.20

Inventory of 118

118

W. R. Curtis To 3 bu 8.00 1920 2.00
 R. Williams To 1 bu 1.00 1920 1.00
 W. Williams To 1 bu 1.00 1920 1.00

1871
 Johnson

Billard Mitchell To cash Aug 16 th	50.00
Luke Darritt Rent on Lane	15.00
Calvin Johnson To cash Feb 25 21	5.00
Crockett White March 24 21	1.00
Ernest Dean 36 bu 18 th 21 and 22	6.60
John Shattles To 4 bu 21 for 18 th	6.10
Frank Johnson 42 bu 21 21	4.20
W. W. Warner 12 bu 21	1.20
W. S. Cole 28 bu 21	2.80
Henry Brown 19 th 21	1.90
Leuk Weare 20 th 21 (John)	2.00
C. Johnson 21 st 21	2.00
Ben White To cash April 18 21	10.00
Crockett White	5.00
C. W. Carpenter 1000 on cotton seed (R. Williams)	1.00
Joe A. Hollaway To 10 th 21	

James Ray To 1000 on cotton seed
 Crockett White
 James Taylor To 12 1/2 bu 21
 Chas. Cox To 12 1/2 bu 21

of \$1000⁰⁰, Dated July 17th 1881. Due Oct 1st 1881. rate
of int. 12% from date, signed William Johnson

Note for \$65⁰⁰, Dated 17th March 1881. Due one day after
date, rate of int. 12% from date, signed J. F. Johnson.

Note for \$800⁰⁰, Dated Jan'y 10th 1881. Due 10 mo from date
rate of int. 12% after maturity, signed J. H. Jeffries John.
C. Bachelor.

Note for \$150⁰⁰, Dated April 7th 1881. Due 6 mo from date
rate of int. 12% from date, signed William A. Joyce.

Note for \$100⁰⁰, Dated May 2^d 1881. Due 6 mo from date
rate of int. 12% from date, signed C. M. Lynn. W. R. Miffitt.
Paid on this note \$6⁰⁰ Sept 3^d 1881.

Note for \$1362⁰⁰, Dated Aug 1st 1880. Due 12 mo from date.
rate of int. 10% after maturity, signed S. D. Mitchell.

Note for \$2835⁰⁰, Dated Jan'y 1st 1881. Due 12 mo from date,
rate of int. 12% from date, signed Thomas Little, secured
by vendor's lien on land.

Note for \$432⁷⁵, Dated March 28th 1881. Due 12 mo from date
rate of int. 12% from date. E. D. Langley J. H. Taylor signed.

Note for \$225⁰⁰, Dated Jan'y 12th 1881. Due 11 mo from date
rate of int. 12% after maturity, signed C. F. Korkus, J. T.
Mabright.

Note for \$28⁶⁵, Dated April 23rd 1881. Due one day from date
rate of int. 12% from date, signed R. A. Lammom.

Note for \$1000⁰⁰, Dated April 23rd 1881. Due 12 mo from date

Note for \$28⁰⁰, Dated April 23rd 1881. Due one day from date
rate of Int. 12% from date, signed R. A. Lemmon.

Note for \$1000⁰⁰, Dated April 22nd 1881. Due 12^{mo} from date
rate of Int. 12% from date, signed R. A. Lemmon. Jackson
Lemmon.

Note for \$450⁰⁰, Dated Jan'y 20th 1880, Due 12^{mo} from date,
rate of Int. 12% from date, signed G. A. Kibbourn. Sally. B.
Hanna. J. S. Case. Rec'd Jan'y 25th 1880 \$19⁰⁰, Rec'd on this note
Jan'y 28th 1881 \$225, Rec'd on this note \$325⁰⁰ April 19th 1881

Note for \$270⁰⁰, Dated Feby 21st 1881. Due Nov. 1st 1881,
rate of Int. 42% after maturity, signed Wm Little, M. J. Little.

Note for \$55⁰⁰, Dated Feby 18th 1881. Due 8^{mo} from date,
signed W. S. Lewis.

Note for \$1000⁰⁰, Dated 5th June 1880. Due 12^{mo} from date,
rate of Int. 12% from date, signed W. T. Lander, James D.
Lander. M. H. Lander. Rec'd on this note for Dec 11th 1880 Rec'd on this
note \$200⁰⁰ Oct 5th 1881

Note for \$50⁰⁰, Dated Feby 15th 1881, Due Nov. 1st 1881. rate
of Int. 12% from date, signed Thomas Mabra James D. Lander
der,

Note for \$125⁰⁰, Dated Jan'y 12th 1881. Due 10^{mo} from date,
rate of Int. 12% after maturity, signed A. J. Meijers. A. Mc
Reeve

Note for \$188¹⁸, Dated Jan'y 3rd 1881. Due 12^{mo} from date
rate of Int. 12% from date, signed G. S. Murphy

1100 Note for \$188⁰⁰, Dated Jan'y 3^o 1881. Due 12 mo from date
rate of Int 12% from date, signed S. A. Murphy

1101 Note for \$264⁰⁰, Dated Feb. 14^o 1881. Due 12 mo Dec. 1881.
rate of Int 12% after maturity, signed J. C. McKnight, T. C. Mc
Knight, Jane Korkin.

1102 Note for \$880⁰⁰, Dated March 1st 1877. Due 12 mo from date
Rec'd July 11^o 1879 \$160⁰⁰, Rec'd \$100⁰⁰ April 3^o 1879. Rec'd
\$101⁰⁰ April 12^o 1879. Rec'd on this note \$150⁰⁰ Dec 18^o 1880. Rec'd
on this note \$247²⁰ Jan'y 1st 1881. Signed S. A. Morris.

1103 Note for \$175⁰⁰, Dated 2^o Nov. Due 12 mo from date, rate
of Int 12% from date, signed J. S. Mitchell, Thos Little, J. R. White

1104 Note for \$200⁰⁰, Dated May 23^o 1881. Due Dec. 1st 1881. rate of
Int on Bond's Ten & Kansas Bond.

1105 Note for \$150⁰⁰, Dated March 22^o 1881. Due 7 mo from date.
rate of Int 12% after maturity, signed A. M. Mackame, J. Waters

1106 Note for \$332⁰⁰, Dated Feb. 5^o 1878. Due 12 mo from date
rate of Int 12% from date, signed H. S. Stamer, H. R. Moffitt.
Rec'd on this note Jan'y 21st 1881. \$217⁰⁰

1107 Note for \$36⁰⁰, Dated March 24^o 1881. Due Oct 1st 1881.
rate of Int 12% from date, signed J. L. Stuy

1108 Note for \$15⁰⁰, Dated April 15^o 1881. Due Oct 1st 1881. rate
of Int 12% from date, signed J. L. Stuy

1109 Note for \$30⁰⁰, Dated Feb 15^o 1881, Due Nov 1st 1881. rate
of Int 12% from date, signed J. L. Stuy.

FILED BY THE DALLAS GENEALOGICAL SOCIETY-1977

Note for \$30⁰⁰, Dated Feb 15th 1881, Due Jan 1st 1881 rate of Int 12% from date, signed J. L. Siv.

Note for \$40⁰⁰, Dated March 16th 1881. Due one day after date, rate of Int. 12% from date, signed L. B. Mitchell

Note for \$60⁰⁰, Dated March 24th 1881, Due Oct. 1st 1881. rate of Int 12% from date, signed Spencer Mitchell, Thos. Little.

Note for \$33⁰⁰, Dated March 19th 1881, Due one day after date, rate of Int. 12% from date, signed P. B. Auld.

Note for \$26⁰⁰, Dated May 30th 1880. Due Sept 1st 1880. rate of Int (not int) signed J. A. Smith, N. C. McAdams. Also on this note \$20⁰⁰

Note for \$122^{3/4}, Dated Feb 15th 1878. Due one day after date, rate of Int 12% from date, signed J. F. Markdame.

Note for \$570⁰⁰, Dated Nov 7th 1881. Due Dec 1st 1881. signed J. D. [unclear] H. P. Rivers

Note for \$38⁰⁰, Dated March 5th 1881. Due Dec 1st 1881. signed W. W. [unclear] J. B. Lusk

Note for \$27⁰⁰, Dated Feb 16th 1881. Due June 16th 1881. signed Geo. S. Hayden, Jno. A. Beaque, T. A. Murphy

Note for \$35⁰⁰, Dated April 2nd 1881. Due Oct 2nd 1881. rate of Int 12% from date signed [unclear]

Note for \$77⁰⁰, Dated Aug 10th 1880. Due Aug 1st 1881. signed [unclear]

FILED BY THE DALLAS GENEALOGICAL SOCIETY-1977

Note for \$500⁰⁰, Date Dec 12th 1881
W.P. Russo

Note for \$58⁰⁰, Date March 5th 1881. Due March 5th 1881.
H. Muniford J.B. Lusk

Note for \$27⁰⁰ Date July 16th 1881. Due June 16th 1881.
Geo. S. Hayden Jno A. Rodgers J.S. Musphus

Note for \$55⁰⁰, Date April 2nd 1881. Due Oct 2nd 1881
12th from date

Note for \$71⁰⁰ August 14th 1880. Due Aug 14th 1881

THE STATE OF TEXAS,
COUNTY OF DALLAS.

I, _____, do solemnly swear that the foregoing is a true, full and complete list of the above named Estate, do solemnly swear that the foregoing is a true, full and complete list of real and personal, belonging to said Estate, that has come to my knowledge.

Clerk, Co. Court.
Deputy

THE STATE OF TEXAS,
COUNTY OF DALLAS.

BEFORE THE UNDERSIGNED AUTHORITY, this day personally appeared _____, Appraisers of the above named Estate, heretofore appointed by the Court, and each, being duly sworn, say and foregoing is a just and true appraisement of the property pointed out to them as belonging to said Estate.

By _____
H. H. Thacker, Deft

FILED BY THE DALLAS GENEALOGICAL SOCIETY-1977

date, rate of int 12% from date, signed J. S. Montdaniel.

Note for \$500⁰⁰ / 100, Date Dec 7th 1881, Due Oct 15 1881.
rate of 12%
signed J. D. [unclear]

Note for \$38⁰⁰ / 100, Date March 5th 1881, Due Nov 5th 1881.
signed A. H. [unclear] J. B. [unclear]

Note for \$27⁰⁰ / 100, Date July 16th 1881, Due June 16 1881.
signed Geo. S. Hayden, Jno. A. Rodgers & A. Murphy.

Note for \$33⁰⁰ / 100, Date April 2nd 1881, Due Oct 2nd 1881.
rate of 12% from date, signed J. [unclear]

Note for \$7⁰⁰ / 100, Date Aug 15 1880, Due Aug 15 1881, signed J. S. [unclear]

THE STATE OF TEXAS,
COUNTY OF DALLAS.

I, _____, of the above named Estate, do solemnly swear that the foregoing is a true, full and complete Inventory of all the Property, real and personal, belonging to said Estate, that has come to my knowledge.

Clerk, Co. Court.

THE STATE OF TEXAS,
COUNTY OF DALLAS.

BEFORE THE UNDERSIGNED AUTHORITY, this day personally appeared _____ Appraisers of the above named Estate, heretofore appointed by the Court, and each, being duly sworn, says that the above and foregoing is a true and correct appraisement of the property pointed out as belonging to said Estate.

Filed Nov 7th 1881.
By H. H. Shackles, Clerk.

Note for \$1137⁰⁰, Dated Feb 26th 1881.
rate of int. 12% after maturity, signed
P. A. Whafeman & E. Parkie.

152
Note for \$165³² Dated Dec. 24th 1880. Due 10 mo from
date, rate of int. 12% from date, signed E. M. Catesham.

Note for \$90⁰⁰, Dated Oct 20th 1877. Due 12 mo from date,
rate of int. 10% from date, signed A. P. Conittive. sec'd by 2000 lns.

Note for \$102⁰⁰, Dated 2nd Apr. 1881. Due 2nd Sept. 1881. rate
of int. 12% after maturity signed Jas. R. Evans.

Note for \$105⁰⁰, Dated Jan 14th 1881. Due Nov. 1881. rate
of int. 12% from date, signed John Fey.

Note for \$350⁰⁰, Dated . . . Due Jan 1st 1881, rate
of int. 12% from date, signed Jas. R. Evans. secured by vendor's
lien on 75% acres of land. Rec'd on this note of 2nd int. to
Jan 1st 1881.

Note for \$456⁰⁰, Dated 31st Jan 1881. Due 12 mo from
date, rate of int. 12% from date, signed A. Freeman jr. & E. R. Parkie
& E. Crou.

Note for \$168⁰⁰, Dated July 12th 1880. Due 12th July 1881.
rate of int. 12% after maturity, signed J. H. Evans. secured
by vendor's lien on land.

Note for \$186⁰⁰, Dated July 12th 1880. Due 12th July 1881.
rate of int. 12% after maturity, signed J. H. Evans. secured
by vendor's lien on land.

by various lines on land.

Note for \$50⁰⁰, Dated Dec. 17th 1880. Due Nov. 1st 1881.
rate of Int. 10% from date, signed J. S. Ellis.

Note for \$500⁰⁰, Dated Feb. 6th 1880, Due 12 mo. from date.
rate of Int. 12% from date, signed J. A. Ellis.

Note for \$10⁰⁰, Dated 17th March 1881, Due one day after
date, rate of Int. 12% from date, signed A. J. Hamilton.

Note for \$109⁰⁰, Dated April 2nd 1881, Due 8 mo. from date.
rate 12% after maturity, signed J. H. Stevens, J. J. Darby.

Note for \$1000⁰⁰, Dated March 7th 1881, Due 8 mo. from
date, rate of Int. 12% from date, signed John Nash.

Note \$3176²⁵, Dated March 29th 1879. Due Aug 2nd 1881.
rate of 12% Int after maturity, signed H. T. Batchler, J. M. Bat-
chler, John Batchler, Rec'd on this note \$381⁰⁰ 2nd Aug 1880.
Rec'd on this note \$2600⁰⁰ Sept. 20th 1881.

Note for \$215⁰⁰, Dated Dec. 20th 1880. Due 10 mo. from date.
rate of Int. 12% after maturity, signed William Hewitt, J. H.
McWhorter, G. B. McWhorter, G. R. Green, J. A. Goble, J.
M. Goble, Lament Goble.

Note for \$75⁰⁰, Dated Jan'y 8th 1881. Due 10 mo. from
date, Int. 12% from 12th Sept. 1879, signed A. J. Hamilton.

Note for \$620⁰⁰, Dated Jan'y 26th 1881. Due Jan'y 1st 1882.
rate of Int. 12% from date, signed R. P. Newby, H. H. Penn-
by,

Note for \$250⁰⁰, Dated Dec. 20th 1880. Due 10 mo. from date.
rate of Int. 12% after maturity, signed William Hewell J. H.
W. H. Hooker, S. R. Green, J. A. Goble, J.
M. Goble Lament Goble.

Note for \$75⁰⁰, Dated Jan'y 8th 1881. Due 10 mo. from
date, Int. 12% from 12th Sept. 1879. signed A. J. Hamilton.

Note for \$625⁰⁰, Dated Jan'y 26th 1881. Due Jan'y 1st 1882.
rate of Int. 12% from date, signed C. P. Newby, W. H. A. Brown
by,

Note for \$200⁰⁰, Dated March 5th 1881. Due Oct. 1st 1881.
rate of Int. 12% from date, A. C. Newby, C. P. Newby.

Note for \$250⁰⁰, Dated March 5th 1881. Due Jan'y 1st 1882.
signed W. H. Green.

Note for \$175⁰⁰, Dated March 25th 1881. Due March 2nd 1882.
rate of Int. 10% from date, signed Clement Green. secured by
2nd mortgage on land.

Note for \$100⁰⁰, Dated Dec. 3rd 1880, Due 12 mo. from date.
rate of Int. 12% after maturity, signed J. H. Hooker, J. H.
Carr, A. L. Carr.

THE STATE OF TEXAS.

To the Sheriff or any Constable of Dallas County— Greeting:

You are Hereby Commanded to summon Franks W. White & Woodie P. White, Administrators of the Estate of W. White, deceased, & Citizens of Dallas County Texas to appear before the Honorable County Court of Dallas County, to be held at the Court House thereof, in the City of Dallas, on the Third Monday in May 1883, then and there to answer the petition of Len F. White Guardian of W. White, L. White, Lula P. White & Byrdie P. White, and J. F. Ellis Guardian of Addie S. White, all citizens of Dallas County Texas

filed in said Court on the 3rd day of March 1883, against the said

Franks W. White & Woodie P. White Admors-

for suit; said suit being numbered 671, the nature of which demand is as follows, to wit: For final settlement & partition, of the Estate of W. White, deceased, of which estate your petitioners' wards are the sole heirs at law save & except Woodie P. White, who is properly chargeable with Five Thousand Two Hundred & Sixty Two Dollars as an advancement from his father W. White, deceased.

and you will deliver to the said Woodie P. White & Frank W. White

a true copy of this Citation.

HEREIN FAIL NOT, but have you then and there this Writ, showing how you have executed the same.

WITNESS, James H. Harwood, Clerk of the County Court of Dallas Co.

Given under my Hand and Seal of office, at Dallas, this

1st day of May A. D. 1883.

James H. Harwood

Clerk County Court, Dallas Co., Texas.

By L. H. Hughes Deputy.

The State of Texas } Estate of W. L. White, dec'd.
Dallas County, } White, dec'd.

In re Estate of W. L. White, dec'd.

Now come Frank & W. P. White, a trustee of the Estate of W. L. White, dec'd., and answer to the Petition of Lou F. White, widow of said decedent, and deny the same from being cause of action. *Properly my judgment of the Court.*

Burkhead & Hillman
attorneys for said dec'd.

And for answer said dec'd. deny all and singular the allegations in the said application, and demand stand proof - *Properly my judgment of the Court.*

Burkhead & Hillman
attorneys for said dec'd.

And for further answer said dec'd. deny that the same are not depend to the petitioners application. Subject to the terms of Lou F. White, dec'd., was, and had been, long prior to the death of W. L. White, the trustee of said White and petitioners.

Original

COUNTY COURT,
DALLAS CO., TEXAS.

Lou F. White & W. L. White
vs. *W. L. White & Frank*
CITATION.

Wood & P. White

Issued this *14* day of *May* 188*3*
W. L. White
A. HARWOOD,
Clerk County Court,
L. S. Hughes Deputy.

SHERIFF'S RETURN.

Came to hand the *15* day of *May* 188*3*, and executed the *15* day of *May* 188*3*, by delivering to *L. F. White* and *W. L. White*

the within named defendant, *in person*, a true copy of this writ.

W. H. Smith
Sheriff, Dallas County.

By *L. A. Lewis* Deputy.

FEES.

Serving Copies \$ 3.00
Mileage 2.00
Total \$ 5.00

MEYER & GIBSON, PRL. DALLAS.

and that the other lands or farms as
 found to Thomas was not a part of them.
 The said W. L. & Lou White, homestead
 and mine was designated as such,
 and the other part situated upon the
 country, where the property was,
 Richard & William
 et al, vs

0 20 571 ✓

W. L. White, Dec 2

Application
 for Homestead

Original return

Filed Feb. 17, 1862,
 A. Harwood, Clerk
 Co. H. H. Thacker, de pt.

Mr. Charles White
 571

In re Estate of W. L. White in the County Court
Dallas County, Texas.
Now comes Woody P. White one of the Administrators in the above entitled matter & shows he is not ready to try the matters set for today in said matter; that one of the issues in said matter is whether said W. L. White shall be charged with certain sums as advances alleged to have been advanced to him by said W. L. White; that said Woody P. White claims that any sums paid him were upon the indebtedness of said W. L. White to him as an heir of his deceased mother, the first wife of said W. L. White, whose estate at her death amounted to a large value in money & realty & said Estate at her death was taken charge & control of by said W. L. White - that because he, said Woody P. White cannot go safely to trial at this time for want of the testimony of Walter Chapman, Wm. Herring, Steve Atterbury, Jos. R. Killar, Jos. Weatherford, Miss Perry, Jos. Lowery, H. K. Prothroton Saml. Uhl, & Thomas Uhl, that subpoenas were issued for said witnesses on Dec. 12 & 15 1884, and all said witnesses were duly served with said subpoenas except Saml. Uhl, and Jos. Wm. Herring, Steve Atterbury, Jos. R. Killar, Jos. Weatherford, Spencer Mitchell, & H. K. Prothroton were tendered said witnesses, that said witnesses reside in Dallas County, Texas, & were served on 12 & 15 of December as shown by said subpoenas - that said witnesses are not absent by the process without the consent of said Administrator & they expect to have said witnesses in attendance at the next Term of this Court.

Estate of Mr White }
Dec }
} Dallas County
} Sept Term 1882
} In matter of Partitions

Mr James Low J White being widow of
Mr White - and except to the Commissioner
report of partition of the Community property
of herself and her said deceased husband -
and for grounds of exception she says said
report is erroneous and wrong - and due her
injurious in the following particulars -
First

The commissioner of partition erred in charging
her with the sum of \$389.75 for improvement alleged
to have been made on the lands allotted to her
by the administration of Mr White dec. person
to the division of the said land and person
to their allotment to her and she asks that
the same be disallowed as a charge against her
as she must have accounted for it - in being
charged with ^{the value of} the lands at the date of the
partition - no money to justify such a charge, and the same
Second ^{to pay to the settlors - through to go made by the administration} The Commissioner of partition erred to
her prejudiced her the sum of two thousand
dollars - the amount
allowed herself and minor children - for their
maintenance for one year - she is not in law
Third - ^{charges with the amount}

The Commissioner of partition erred to her
prejudiced - in charging her with the sum of
sixteen hundred forty five ^{the} dollars - ^{as exemplified}

511

Woodie P. White

wants to prove value of property
he would be entitled to as heir
of his mother which property
was sold & controlled by his
father W. T. White after the
death of Woodie's mother

Property became under the law, if chargeable
as well - she is only chargeable with one half
of that amount

Fourth The Commission used in charging her
with the sum of \$115⁰⁰ in lieu of exemption
this item is governed by the same rule as
that in exception third

Fifth

The Commission used in charging her with
an alleged amount paid for Colley Park no evidence
to justify such a charge - this item is a charge
against the value added and belongs to the
settlement hereafter to be made by the admin-
istrators of said estate

Stimmons & Co. Attys
for Low & White

No 511

Est of M. L. White Sr

Expense to Court

Report of

Particular

Filed Sept 22^d 1882

A. Harwood Clerk

By W. H. Prass D.C.

FILMED BY THE DALLAS GENEALOGICAL SOCIETY-1977

FILMED BY THE DALLAS GENEALOGICAL SOCIETY-1977

CORRECTION

Another case was filmed with this one. The case filmed as 2 of 3 has been removed. Case 1281 has ONLY 2 packets.

As filmed - 1 of 3	Should read - 1 of 2
As filmed - 3 of 3	Should read - 2 of 2

1 This company shall not be liable beyond the actual ca
 2 depreciation however caused, and shall in no event exceed w
 3 they differ, then by appraisers, as hereinafter provided; and
 4 estimate, and satisfactory proof of the loss have been receive
 5 and also to repair, rebuild, or replace the property lost or dan
 6 no abandonment to this company of the property described.

7 This entire policy shall be void if the insured has com
 8 mitted or circumstance concerning this insurance or the subject
 9 of the same, whether before or after a loss.
 10 This entire policy, unless otherwise provided by agreement indorse
 11 ment hereon or added hereto, shall be void if the in
 12 sured now has or shall hereafter make or procure any other contract of insurance, whether valid or not, on property covered by this policy, and it be operated in whole or in part.

GASOLINE STOVE PERMIT.— Permission is hereby given for the using of a gasoline stove, the cover shall be tilted by daylight only, and when the stove is not in use. Warranted by assured that no artificial light be permitted in the room when the reservoir is being filled, and no gasoline except that contained in the reservoir, shall be kept within the building, and not more than a gallons in a tight and entirely closed metallic can, free from leak, on the premises adjacent thereto.

CAUTION.— The danger from gasoline stoves is not so much in themselves as in having gasoline about. At ordinary temperature gasoline continually gives off inflammable vapor, and a light some distance from it will ignite it through the medium of this vapor. It is said that ONE PINT OF GASOLINE WILL IMPREGNATE 200 CUBIC FEET OF AIR and make it explosive, and it depends upon the proportion of air and vapor whether it becomes a burning gas or a destructive explosive. Beware of any leaks in cans, and never forget how dangerous a material you are handling. Never attempt to fill the reservoir while the stove is burning, or if any other light is in the room. A little carelessness may hazard your LIFE, as well as property.

This form is attached to, and constitutes the written and descriptive portion of Policy No. **X3762** of
 the **PHOENIX** Insurance Company of **Hartford, Conn.**
 issued at their Dallas, Texas, Agency by **JONES & HIGGINS**, Local Agents.

removal to a place of safety, and if so removed the proportion of any loss shall be the value of property remaining in the original location, should the policy shall cover therein for such five days in the proportion that the value in any one such new location be to the value in all such new locations, but this company shall not be liable beyond the proportion that the amount hereby insured shall bear to the total insured on the whole property at the time of fire, whether the same cover in new location or not.

ion
 s
 to the property
 conditions of the
 not, are not hereby
 as covering the haz-


FILMED BY THE DALLAS GENEALOGICAL SOCIETY-1977

1281

Packet 3 of 3

FILMED BY THE DALLAS GENEALOGICAL SOCIETY-1977

FILMED BY THE DALLAS GENEALOGICAL SOCIETY-1977



FILMED BY THE DALLAS GENEALOGICAL SOCIETY-1977

J. M. & W. P. White bought (Admin for Estate of Wm White)
E. H. Alexander

Dec 20-1+12-122 = 240
6-1+4 12 - 24 = 264 \$ 3 94

Rec'd of J. M. and W. P. White payment
in full of a/c E. H. Alexander

Lancaster Texas

May 13th 1882

Est of W. L. White, dec'd
To a/c with P. B. Skild

To Hauling and Building fence
on the Durrett Farm -
Four days work. 4.00

Rec'd Payment in full of above
a/c from J. M. & W. P. White Admins
for said Estate - P. B. Skild

Keine Mrs. White in aft with J. D. & K. Smith

To 1735 Bricks

2 Bbls Lime @ 2.50 per bbl

Hauling labor

labor waiting on masons

Two arches iron for fireplace

150 ft lumber (post dressed)

Putting up 2 pine boards

\$13.45

4.00

5.00

2.25

1.00

3.20

2.00 = \$37.40

Received payment in full
of above a/c from J. D. & K. Smith
Dec 20th 1882.

J. Smith

H. M. PAGE, Proprietor
Headquarters in Phoenix

A. G. ROBERTS, Manager,
Dallas, Texas,
1883

No. 100 White Estate

Eclipse Lumber Yard,

L U M B E R

Shingles, Doors, Sash, Blinds, Mouldings, Etc.
Yard on Elm Street, between Phoenix Mills and Union Depot.

TERMS CASH

Apr 10	3 1/2 M of Shingles	40	Lisbon	1075	
	8 1/2-10	125	"		
	8 1/9-10	32	"		
	8 1/2-340	32	192 @ 2	385	1960
			2 Naich.	65	
" 17	4 1/6-10	32			
	4 3/4 M of Shingles	3 1/2		1665	1730
				\$	3690

Paid R M Page

N-15

Rec'd Lisbon Tax Dec 24th 1883 of F. M. & W. P. White Administrators
of Estate of W. L. White ad. Jan 20th (10.80) dollars for copying fees
for nine sales returns furnished - Dec 1883.
Overnight Copy 86c.

W. L. White Est In A/c with M. Black
Huret Farm -

Dec. 1	No 1/2 do hauling	300	4 50
"	" 1 day 3 hours on crib		3 00
"	" finishing well		2 50
"	" cleaning well Spring		8 50
			\$18 50

Rec'd of F. M. & W. P. White adms for acct
of W. L. White dec. the above in full
of a/c to date - W. L. Black
Wm Black

FILMED BY THE DALLAS GENEALOGICAL SOCIETY-1977

N. L. White Estators J. Mr. H. P. White

1884
Paid by
W. White
Dec. 1

In exp. with Tom Paterson	
To digging & waiting well	
Eighteen feet @ 1 1/4	22.50
By cash from J. Mr. H.	15.00
	\$7.50
To cleaning of Hard run	
& Spring	5.50
Total	\$13.00

Recd of J. Mr. H. P. White Admrs
for Est. of N. L. White Est the above
balance of exp. to date, it is for
their agree and refused under-
stand should Tom Paterson at
any time demand said amount
I hold myself responsible in toto
to J. Mr. H. P. White for said amount.

Wiley ^{his} Clack
Wanum ^{his} Clack
mark

Est of N. L. White dec'd
In exp with M. Hurd & Bros
(for Smothe house)

To hauling 2 loads of Lumber	\$3.00
" Building of Smothe house	8.00
	\$11.00

Recd of J. Mr. H. P. White Admrs for
Est. of N. L. White, payment in full
of above exp
Lancaster Texas.

12/27/83

Manville Hurd

OFFICE OF
E. R. ALEXANDER,

DEALER IN
LUMBER, DOORS, SASH, BLINDS, SHINGLES & GRAIN.

1888
Serris, Hills Co., Texas

To Bill Lumber for School
Bill Lumber for things sold
Lumber given 19.80
10.08
18.38
\$ 48.26
check
Received payment Dec 2 1888
E. R. Alexander
Hills Co. Tex

B. D. ATWELL,

—DEALER IN—
DRY GOODS, GROCERIES, CLOTHING, CORN, OATS & COTTON.

CHEAPEST CASH STORE IN THE COUNTY.

POSTOFFICE IN STORE.

Hutchins, Texas, Dec 27 1888

Mr Woody White
Lancaster

Sir Please
give to bearer Jim Hatter the
pay for making & delivering
to you 200 Cedar Posts, etc
B. D. Atwell
\$2000
This will be your receipt
for same
check
for Cassidy farm

Lancaster
To Lard Cotton Lined 90 07
" " " " " " 2 73
Lint on above 2645
" delivered 555
" Rent on Lint 661
" " " " 106 250 858
" on Cotton left over 68 2 156
" Cotton seed 52 Bush 7 224
" 100 Bush Corn @ 30 80
To 1/4 Bailing & Husk @ 120 = 156 4278
" Hauling 1 Bale Dallas 76
251
Gal. One Potato 39.87
Recd in settlement above
charge of J. H. White Atwell
to det. - J. H. White Atwell
Lancaster Texas 1/1/83

OFFICE OF
E. R. ALEXANDER,

DEALER IN

LUMBER, DOORS, SASH, BLINDS, SHINGLES & GRAIN.

Borris, Ellis Co., Texas 1880

check
 To Bill of Lumber for Huest
 farm per Stinson of Huest
 given 26.28
 for yard fence Huest 9.60
 \$ 35.88
 Received Payment Dec 26 1882
 E. R. Alexander
 per box

Received of H. M. & W. White
 Administrators of W. L. White
 dec'd Ninety Six dollars
 for making a ditch on
 the Prairie Valley farm
 belonging to the Estate
 of W. L. White dec'd.

Said Ditch is 75-Rods
 Long 7 ft wide at Top
 5 ft at Bottom & 2 ft
 deep - This May 27th 1882

H. J. Trigg

4) 75 Rods

$$\begin{array}{r} 125 \\ 75 \\ \hline 18.75 \end{array}$$
 18 Rod

$$\begin{array}{r} 93.75 \\ 25 \\ \hline 96.25 \end{array}$$
 Extra mark
 Total

5 ft wide at Bottom }
 8 " " " Top } 75 Rods Long
 2 " deep }

STATE AND COUNTY TAX RECEIPT.
Dallas County, Texas.

No. 738

RECEIVED, Alex & M. S. 1883,
of F. M. & M. P. White
in payment of Taxes for the year 1883, on Personal Property, Poll Tax
and the following described Real Estate of Seaborn Property

Abstract No.	ORIGINAL GRANTEE.	No. Acres	No. Lev.	No. Block	VALUE.
	Alford				9710 4 10000
	paid by F. M. & M. P. White				

O. B. Gillespie
Tax Collector Dallas Co.

Cover & Gibson Printing Co. Dallas

Received of F. M. & M. P. White
Administrators of N. S. White
Twenty one and 27/100 dollars
for hauling rent oats and
wheat from Seaborn farm
This July 5th 1883
J. S. Shookley

Wm Jay & Threshing Co
pd hands & teams 3236 1/2 788 1/2
20 Sack @ 11 1/2 275
400 bush grain @ 1/2 1200
\$226 1/2

Recd of F. M. & M. P. White
for Est. of N. S. White the above
in full to date July 3rd 1883. N. S. White
infant.

Vouchers of Estate
For
F. M. & M. P. White
Admins
226 to 277

Recd of F. M. & M. P.
White Admins Four and
1/2 for 157 ears being their
part of 1815 of a 1 bush
of wheat.
Prairie Valley J. W. Johnson
June 29th 1883

1917
Recd of F. M. & M. P. White
Admins for 1883
for 157 ears being their
part of 1815 of a 1 bush
of wheat.
Prairie Valley J. W. Johnson
June 29th 1883

Lancaster Texas
May 25th 1882

Rec'd of J. M. & W. P. White Adms for
Est. of W. L. White adms, Seven Dollars
in full payment for repairing west-line of
fence on the Schoolfield farm -
M. J. Peyton

J. M. & W. P. White Adms for Est.
of W. L. White -
In ac^t with A. J. Hamilton

To 1/3 of Stacks furnished to Thrash 650 =	216 2/3
" " Meals	3 75 = 125
" " Thrashing 91 bu @ 25 c ^s	22 75 = 91
	<u>452</u>

Rec'd Payment in full of above ac^t
from J. M. & W. P. White Adms for Est.
of W. L. White -
A. J. Hamilton

Lancaster Texas.

June 24th 1882

Est. of W. L. White
In ac^t with Brady

To Hauling Cotton to market	50
" Cash Pa for Posts	6.00
" Hauling & building Lot	12.00
" Cash Pa for Lumber	2.30
" " " " Nails	1.30
	<u>\$22.30</u>

Rec'd of J. M. & W. P. White Adms
for Est. of W. L. White payment in full
of the above ac^t -
Lancaster May 24th 1882. C. Brady
m^{ad}

Work done by J. & M. Howard
 of Standing Lumber
 to work done on camp
 and staves
 of work done on fence
 3.00
 5.00
 4.00

May 6th 1882

Lancaster Texas.

May 26th 1882

CK on Exchange Bank.

For \$225⁰⁰

Recd of J. M. and W. P. White
 Admors for Est of W. L. White Five
 Hundred and Twenty Five ^{Dollars} payment
 in full for the monuments to graves
 of Lucinda F. ex Saphronial C.
 White, wife and daughter of W. L.
 White deceased.

S. B. Hamway

FERRIS, Ellis County, Texas, May 13 1882

Messrs J. M. & W. P. White Admors for Est W. L. White

E. R. ALEXANDER,

The within Bill ~~is~~ purchased to build C. Brady
 a lot necessary to furnish in the raising of fann-

LUMBER, DOORS, SASH, BLINDS, SHINGLES,

AND GRAIN. ORDERS SOLICITED.

May	8	120-1+5-	16	1800
	10	92-1+5-	16	613 ¹ / ₂
		2-1+4	15	54
		75-1+4	14	600
	11	40-1+4	16	320 ² / ₅

Recd Payment of J. M. & W. P. White - E. R. Alexander
 2587¹/₂ \$333³/₂

The White Estate Dallas, Texas Apr 30 1882

Eclipse Lumber Yard,
L U M B E R
Shingles, Doors, Sash, Blinds, Mouldings, Etc.

Yard on Elm Street, between Phoenix Mills and Union Depot.

TERMS CASH

Apr 8	4 M Boss shingles @ 500	20 00
17	78 1/2 16 s.u. 624	
	29 1/2 12 " 174 798 @ 2 1/4 = 2.95	
	25 1/2 16 533	
	6 1/2 16 96	
	16 1/4 12 128 757 @ 2 1/4 = 17.25	39 10
18	48 1/4 16 457	
	10 1/2 12 160	
	100 1/2 18 450 1067 @ 2 1/4	24 00
20	8 1/2 1/2 20 584 1680 - 2 1/4	46.20
	2 1/2 22 " 29 @ 2 1/4	65 46.85
24	15 1/4 24 240	
	15 1/2 20 75	
	13 1/6 16 114	
	19 1/2 16 304 723 @ 2 1/4	16.25
	9 1/2 3 16 518 376 @ 2	7.50
	5 1/2 M Boss shing @ 5	28.75
	6 doors 1/2 1/2 13/16 - 2	12.00
	5 wood 10/14 8 - 2	10.00

Rec'd Payment in full of J. M. and W. P. White Sr
R. M. Page per S. G. Roberts

Est. of W. P. White
Apr 25
In amt of due on
R. Robbins 108 doors 12.10
S. and saw on the
for Phoenix Mills 1st. acc. 55
\$12.65

The State of Texas }
County of Dallas }
Justice of the Peace & official notary
public in & for said County, this day
personally appeared J. B. Knodgen, who after
being duly sworn says that the above
and foregoing account against the estate
of W. P. White is just and true, that is
due and that the foregoing account is
all of the payments and assets known

Rec'd of F. M. and W. P. White Admrs
for Est. of W. L. White deceased Forty cents
as freight on cement used in foundation
for the monument —

Lancaster Texas

April 15th 1882

W. A. Branch

STATEMENT

Lancaster, Tex. 4/22 1882
M. W. L. White Est. for Hawling Dr.
Lumber for ~~at~~ ^{at} Coolidge Farm

~~BECKLEY & MOTTETT~~

A. Gervin and James McElrath
Groceries, Provisions, Hardware, Seves and Farming
Imptments.

Apr. 20	To	849 ft.	
" 18	"	617 "	✓
" 15	"	798 "	✓
" 21	"	Shingles Dows	Dosh 15.32
" 20	"	860 ft.	✓
" 21	"	720 "	✓
" "	"	376 "	✓
" 18	"	450 "	✓
			12.04 1/2
			\$27.36 1/2

Rec'd Payment in full
from F. M. & W. P. White Admrs for
Est. of W. L. White deceased
James McElrath
Andrew Gervin

to affiant have been allowed
and that the sum of Twelve \$12.04 1/2 dollars
is due affiant on said account by
said estate —

J. B. Coolidge
Subscribed & sworn to
before me this 15th day of
April A.D. 1882

L. Shindley J.P.
W. A. Branch
Dallas, Texas

Rec'd Payment in full
of F. M. & W. P. White
Admrs for Est. of
Lancaster April 15th 1882 W. L. White deceased

J. B. Coolidge

FILED BY THE DALLAS GENEALOGICAL SOCIETY-1977

FILED BY THE DALLAS GENEALOGICAL SOCIETY-1977

19 #

Dallas, Texas.

March 27 1882

The Estate of W. L. White

Terms Cash.

Front Doors.
Double Store Doors.
SASH DOORS,
DOOR BLINDS,
TRANSOM SASH,
PAINTS, Etc., Etc.
BUILDERS' HARDWARE.

Sash Weights and Cord
Sash & Transom Lights

CARTER & GIBSON, PHIL. DALLAS

Bought of E. P. COWEN & CO.,

IMPORTERS AND DEALERS IN

Doors, Sash, Blinds and Moulding,

LIME, CEMENT, PLASTER, SHINGLES, ETC.,

Jones' Non-Corrosive Paints.

707 and 709 ELM STREET.

100# Port Cement	2	\$200
Paid		
E. P. Cowen & Co		
		mn

Estate of Mrs L White Deed

1882

Made with Athanwood C. CLK Dallas Co. 7

July 23	To Recording Deed from Mrs R Moffet	1.00
"	" " " Harry Angaire	1.00
"	" " " Holloway Adme	1.50
		\$3.50

Received payment of A. M. & W. P. White
 Administrators of Mrs L White Deed
 Mch 20 1882

Athanwood CLK
 By Ch. Belauzdz

Est of W. L. White
 In ops with
 R. H. Evans.

In 9 days getting up rock for and com-
 pleting foundation to monument, and repairs
 on 2 chimneys at Howell House. \$31.50
 Hauling Rock 1 day " 3.50
 Sand " " 3.50
 Pd for extra assistance 3/20 3.50
 \$42.00

Deed of A. M. & W. P. White Admins
 for Est of W. L. White deed, Forty Two
 Dollars in full of ops.
 Lancaster Texas 4/25/82 R. H. Evans

Lancaster Texas Jan 5th A.D. 1882
 W. L. White deceased in a/c with
 W. J. Name } Per Order of W. L. White

1882	W. J. Name	\$
Jan 26	To 630	the cotton seed
" 30	" 720	" " "
Feb 6	" 960	" " "
" 14	" 930	" " "
	<u>3230</u>	= 96% of (10) 969
	<u>9690</u>	=

Received payments in full
 of F M + W P White } W. J. Name
 Administrators

Rec'd of F M and W P White
 Miller Bellows and English one
 note being payment for 112⁰⁰ @ 4%
 Staples on and 1/4 of 600 @ 1.50 Rec'd
 payment in full to date
 Jan 1882 W. J. Name

Lancaster, Texas April 1st 1882
 Estate of Wm L White, dec'd
 To J. H. Swindell Dr.
 For surveying West line of
 the Lively 80+ acre tract \$2.50
 for administrators -
 Received payment of
 W. P. White
 James H. Swindell

Hutchins April 4th 1882
 Rec'd of F M & W P White
 Adms for Estate of W. L. White
 fifty five cts for freight on
 4 spools fence wire from
 Hall at Hutchins
 M. C. Blodere

FILMED BY THE DALLAS GENEALOGICAL SOCIETY-1977

Twelve per Cent. on all Accounts after Thirty Days.

Received of J. M. & W. P. White
Admins of W. L. White, Dec. 16, 1882
\$25.00 for material
and work on Wm. Gibson
Chimney
George W. White

E. HIGLEY,
W. H. MOFFETT.

Lancaster, Texas, Nov. 15 1882

W. L. White Estate of J. M. White for the Coolidge farm
Bought of **BECKLEY & MOFFETT,**

RETAIL DEALERS IN

Groceries, Provisions, Hardware, Cutlery, Queensware, Stoves & Farming Implements

TWELVE PER CENT. ON ALL ACCOUNTS AFTER 30 DAYS.

MANUFACTURERS OF TINWARE

1 Ventilator	50	
" Nails	21	71
(For Coolidge Place for Andrews) Received Payment Beckley & Moffett		

Charges must be paid on all Moneys by Express. Accounts not paid when due are subject to 12 per cent interest from that date.

Dallas, Texas, March 14 1882

M. Ward P. White for Estate of W. L. White

C. A. KEATING, Successor to

Bought of **STONE & KEATING,**

WHOLESALE AND RETAIL

AGRICULTURAL IMPLEMENTS, WAGONS,
PLAIN AND BARBED WIRES, ETC.

GARTER & DORR, PRS., DALLAS.

4 Spools Painted wire		
	107	
	121	
	223	
	114	
6x Staple	459	944131
Paid Cash		
Ship of M. Blodson Hatchman		

BY THE DALLAS GENEALOGICAL SOCIETY

Store Annual (separate)

James D. Andrews time Pay, covering the house
 occupied by R. P. Henry, Lancaster Tex

September 12 th	10 ⁰⁰	14
" 13 th		16
" 14 th		20
" 15 th		20
" 16 th		6

Total hours 416
 Amount \$ 19.00

- R. P. Henry for notes on the job 2.82
- Ely Johnson for handling lumber 40
- George Kalloway for wheeling out
 the trash under the house 40
- Total amount due to me \$ 22.62
- This Nov 14th 1882 4.00
- James D. Andrews \$ 18.62
- Lancaster Tex

Examined by Ed Smith \$4.00
 Received Payment No 1882 1882

H. BARKSDALE
 BARKSDALE & WILLIAMS
 LAWYERS
 275. 214 MAIN STREET.

D. A. WILLIAMS.

Dallas Texas, March 14th 1882

Recd of Maudie White, Admin^r of
 the Estate of M. L. White, due fifty
 dollars, as per payment of exp^s for
 her services in said Estate -
 H. Barksdale
 atty

Recd of Felt & M. P. White, ad-
 ministrators of M. L. White, due
 twenty five (25) dollars
 on acct of said administration
 as atty.
 H. Barksdale

FILED BY THE DALLAS GEOLOGICAL SOCIETY-1977

H. BARKSDALE.

BARKSDALE & WILLIAMS.

LAWYERS

No. 216 MAIN STREET.


Dallas Texas Sept 4th 1882

Received of Mr & W. L. White Two hundred
dollars for legal services in the matter
of the estate W. L. White deceased
Barksdale & Williams
attys at law

Received of F. M. & W. P. White Admin-
istrators of W. L. White deceased
One Hundred and Twenty One
dollars and 25 cents in full
payment for making a ditch
8 feet at Top 5 at Bottom 2 feet
deep 97 Rods long in Prairie
valley field. \$1.25 per Rod
March 7th 1882

Frank G. Trigg

BY THE DALLAS GENEALOGICAL SOCIETY-1977



STATEMENT.

Dallas, Texas, Oct. 28th 1882

Mr W. L. White deceased
Laweaster

In Acc't with MITCHELL & SCRUGGS,

HARDWARE,

FARM AND MILL MACHINERY, ETC.



All Bills payable at Dallas.

Terms: North Side Elm Street, near Sycamore.

Date of order
When Shipped
Via

1 Note Board for Gullett Gire \$156

The State of Tex. Before me C. B. Wall born a Judge
Dallas County Public in and for Dallas County &
in State of Tex. on this day personally
appeared D. S. Richardson agent for Mitchell &
Scruggs who being duly sworn depose and testify that
the above account is due and owing to Mitchell &
Scruggs -
Subscribed & Subscribed before me this 28th Oct 1882
C. B. Wallborn
Noty Public Dallas Co Tex

D. S. Richardson
Agent for Mitchell & Scruggs

W. L. White to
1882
J. W. Richardson
June 16th 1882
Paid payment in full
of W. L. White's
July 25th 1882 J. W. Richardson

FILMED BY THE DALLAS GENEALOGICAL SOCIETY-1977

Received Loucess Texas April 15th 1883
W.P. Adms of N.L. White and one hundred
Dollars on account. Barksdale & Williams

Collected an account due now in suit for 311⁰⁰

Received of J.M. & W.P. White Administrators of N.L. White
decd. one check on Exchange Bank for One Hundred
Dollars, Funds of Estate

This Oct. 4th 1882

Low. J. White.

\$ 410⁰⁰

Received of J.M. and W.P. White Adms of
N.L. White ~~decd~~ Four Hundred and Ten Dollars
in payment of Bal. due Barksdale and Williams,
of N. G. Turney, D.A. Williams & Williams & Turney
being respectively \$500⁰⁰, \$500⁰⁰, \$185⁰⁰ & \$125⁰⁰
The latter bal. including the fee of \$125⁰⁰ Low
J. White is to a count for one-half when the
A.S. Clark note is collected. The heirs being
entitled to the same. This July 27, '83

Williams & Turney
Per Turney

Received of J.M. & W.P. White
Administrators of N.L. White
decd. one dollar & fifty cents
in full for all to date,
N.L. White & Sons

Lancaster Texas
Received of J.M. & W.P. White Adms
of N.L. White decd. Five Hundred
Dollars out of Estate Funds
This July 16th 1883
Low. J. White.

\$ 50.00

Dallas Texas, Jan. 27th 1885.

Miss J. M. & W. P. White, Admors, Pay to
the order of The American National Bank

Fifty Dollars

Value Received and charge the same to account of

To J. M. & W. P. White.

Williams & Turney.

No. ~~1~~ ~~2~~ ~~3~~ ~~4~~ ~~5~~ ~~6~~ ~~7~~ ~~8~~ ~~9~~ ~~10~~ ~~11~~ ~~12~~ ~~13~~ ~~14~~ ~~15~~ ~~16~~ ~~17~~ ~~18~~ ~~19~~ ~~20~~ ~~21~~ ~~22~~ ~~23~~ ~~24~~ ~~25~~ ~~26~~ ~~27~~ ~~28~~ ~~29~~ ~~30~~ ~~31~~ ~~32~~ ~~33~~ ~~34~~ ~~35~~ ~~36~~ ~~37~~ ~~38~~ ~~39~~ ~~40~~ ~~41~~ ~~42~~ ~~43~~ ~~44~~ ~~45~~ ~~46~~ ~~47~~ ~~48~~ ~~49~~ ~~50~~ ~~51~~ ~~52~~ ~~53~~ ~~54~~ ~~55~~ ~~56~~ ~~57~~ ~~58~~ ~~59~~ ~~60~~ ~~61~~ ~~62~~ ~~63~~ ~~64~~ ~~65~~ ~~66~~ ~~67~~ ~~68~~ ~~69~~ ~~70~~ ~~71~~ ~~72~~ ~~73~~ ~~74~~ ~~75~~ ~~76~~ ~~77~~ ~~78~~ ~~79~~ ~~80~~ ~~81~~ ~~82~~ ~~83~~ ~~84~~ ~~85~~ ~~86~~ ~~87~~ ~~88~~ ~~89~~ ~~90~~ ~~91~~ ~~92~~ ~~93~~ ~~94~~ ~~95~~ ~~96~~ ~~97~~ ~~98~~ ~~99~~ ~~100~~

103

Received of J. M. & W. P. White Administrators
of W. L. White dec'd which on exchange Bank
at Dallas Texas for Five Hundred dollars
Estate money. This October 23rd 1882

Geo. H. White.

\$ 300.00

Received of J. M. & W. P. White Admors, of
W. L. White dec'd Three Hundred Dollars
as funds belonging to the Estate of
Said of W. L. White dec'd
Lancaster, Texas Nov. 28th 1881

Geo. H. White.

Received of J. M. & W. P. White Administrators
of W. L. White dec'd Five Hundred Dollars in
check on Exchange Bank at Dallas

This Oct 18th 1882

Geo. H. White.

Recd of J. M. & W. P. White Admin's
for Estate of W. L. White dec'd, One Hundred and
Fifty Dollars on my ac. Lou. E. White,

Laurel Texas
Apr. 2^d 1881.

Received of J. M. & W. P. White Administrators
of W. L. White dec'd Five Hundred Dollars
in check on Exchange Bank at Dallas
to paid out of Estate funds
This October 10th 1882

Lou. E. White

102
Dallas, Texas Aug 24 1886
The American National
Exchange Bank of Dallas
Pay to the order of J. M. & W. P. White Admin's
Five (\$5.00) Dollars
J. M. & W. P. White Admin's

Received of J. M. & W. P. White
Administrators of W. L. White
dec'd Eight Hundred dollars
Funds of Estate
This Sept 28th 1882
Lou. E. White.

Received of J. M. & W. P. White
Administrators of W. L. White dec'd
(\$3000.00) Three Thousand Dollars
being Five Hundred Dollars
each for Minnie C. Hillier,
Hattie E. Karl L. Byrd C. and
Lula P. White minor heirs of
the deceased W. L. White dec'd
This July 8th 1884
Guarantian
Lou. E. White

Lancaster, Texas, July 26th 1884

Received of John White and W. P. White Administrators of N. L. White deceased the sum of \$4 Thousand Dollars (\$4000.00) the same being for the use and benefit of the six minor children of said deceased (to wit) Minnie C., Willie L., Nellie C., Carl L., Byrd C. and Lula P. White being One Thousand Dollars each for said children

Lou. H. White, Guardian

DALLAS

Received of J. M. & W. P. White (\$4500.00) Forty Five Hundred dollars being Seven Hundred and fifty dollars for each of the six minor children of N. L. White dec'd to wit: Minnie C., Willie L., Nellie C., Carl L., Byrd C. and Lula P. White as ordered by the Court at its January Term 1885.

This Day 19th 1885

Lou. H. White, Guardian

Lancaster Texas, January 29th 1885

Received of J. M. White and W. P. White, Administrators of N. L. White deceased the sum of Four Thousand Dollars (\$4000.00) said sum being apportioned of One Thousand Dollars (\$1000.00) for each and every of the six minor heirs of said deceased for whom I am guardian, paid to me in accordance with the order of the County Court, the name of said minor being Minnie C., Willie L., Nellie C., Carl L., Byrd C. and Lula P. White

Lou. H. White, Guardian

Received Dallas Texas 7th March 1885
of J. M. & W. P. White ^{Admors} - Two Hundred
and fifty four dollars - fifty cents and
set apart by commission in partitioning
land - to Melvin L. Nallie & - Carl L. &
Byrdie Julia P. White

Lou. J. White
Guardian

Received of J. M. & W. P. White Admors, of
W. L. White dec'd, Two Hundred Dollars
in check on Exchange Bank Dallas Tex
This Sept. 25th 1882

Lou. J. White

Received of J. M. & W. P. White Adminis-
trators of W. L. White dec'd, Twenty Five
dollars as a portion of my part of
Estate. This August 18th 1882

Lou. J. White

Received of J. M. & W. P. White Administrators
of W. L. White dec'd, Five Hundred dollars
as money advanced over my part of Estate
The above consist of one ^{check} on Exchange Bank
dated August 12th for \$200⁰⁰ and one check
on same bank dated Aug. 15th 1882
This August 15th 1882
Lou. J. White

Received of J. M. & W. P. White Administrators
of W. L. White dec'd Five Hundred dollars
in two checks on Exchange Bank, on
July 18th for two hundred & one ch. for
hundred dated July 25th as part of my
interest in estate. Lou. E. White,
Lancaster July 25th 1882

#400 Received of J. M. & W. P. White Administrators of
W. L. White dec'd Four Hundred dollars as
a portion of my part of said Estate.
Lancaster Texas - This July 13th 1882
Lou. E. White.

Received of J. M. & W. P. White Administrators,
W. L. White dec'd Three Hundred dollars as
a portion of my part of Estate.
This July 10th 1882
Lou. E. White.

Received of J. M. & W. P. White Administrators of
W. L. White dec'd Four Hundred dollars as
a portion of my part of Estate.
This June 22nd 1882. Lou. E. White.

Received of J. M. & W. P. White Administrators of
W. L. White dec'd Three Hundred and fifty
dollars as portion of my interest in Estate
This June 3rd 1882

Low, J. White

Received of J. M. & W. P. White Administrators
of W. L. White dec'd Forty Dollars advanced
me out of Estate Funds
Lancaster, May 4th 1882

Low, J. White

Received of J. M. & W. P. White Administrators of the
Estate of W. L. White dec'd Two Hundred and Sixty
dollars as Funds advanced on my part of
said Estate Lancaster May 1st 1882

Low, J. White

100 for W. M. George - 100 for A. M. George & J.
60 for Missou Family

Rec^d of J. M. & W. P. White Admins. of W. L.
White dec'd Three Hundred dollars
as a portion of her part of Estate
This April 11th 1882

Low, J. White

\$1400.

Received of H. M. & R. P. White Admsrs. of N. L. White's estate

One Hundred and Forty dollars. Estate money.

This Jan'y. 14th 1882

L. J. White

Lancaster Texas, January 29, 1883

Received of J. M. White and H. L. White, admrs of
N. L. White's estate the following property, viz,

One Red cow with calf with	\$ 25.00
" Durham Yearling bull "	\$ 25.00
" Cow strawberry nose "	\$ 16.00
" Cow branded T. U. "	\$ 25.00

the same being the property of H. L. & White, minor
heir of said deceased & to me turned over by
order of the County Court.

L. J. White, Guardian &c,

Received Dallas Texas, 7th March 1883 of
H. M. & R. P. White admrs of the
estate of N. L. White dec'd Forty three
hundred and seventy five dollars and
no cents. Paid them by check of the
Court - to my ward

L. J. White
Guardian

554.50
1349.10
9345.00
567.50
5841.10

\$1.00

Dallas March 7th 1885

Received of J M & W P White Admr

One Dollar

Due for reading deed to W L White
deceased

McKell County Tex



Received Dallas Texas 7th March 1885 of
J M & W P White administrators of
W L White Dec'd Western Hundred and
forty nine "000 dollars in full of her
portion in community of said estate
as this day found by judgment of the
Court

John S White

Dallas, Texas, February 9 1884
Mc Heirs of W L White

Front Doors.
Double Store Doors,
SASH DOORS,
DOOR BLINDS,
TRANSOM SASH,
PAINTS, Etc., Etc.
BUILDERS' HARDWARE

F. G. MOORE,
Successor to E. P. Cowen & Co.
—IMPORTER AND DEALER IN—
Doors, Sash, Blinds and Mouldings,
Lime, Cement, Plaster, Shingles, Etc.,
JONES' NON-CORROSIVE PAINTS.
709 and 711 ELM STREET.

Dec 31	2	Bols Lime 2 1/2	4 00	
Jan 1	1	" Dr	2 00	6 00
Rec ^d Payment				
P by Moore for R				

Rec'd of J M and W P White
Admr for Est of W L White dec'd, Nine
Dollars for hauling Four Hundred
Bois d Arbre Posts, from Lancaster
to Hunt farm -
Lancaster, Texas.
Feb 15th 1884.

A. H. Norton

Lancaster Dec. 19-1881

Rec^d of 7 M & W White Adms of W L White Dec^d Twenty
Five dollars and 15 cents, amount due for hauling
359 Bar, Estate conn, from Lisbon to Dallas

W L Branch

News
to Schofield's firm

Est. of W L White & Co with

1884	Dec.	1	To Hauling 438 ft lumber	175
			" " " 960 "	385
			" " " 2413 "	965
			" " " 2095 "	818
			" " " " "	60
1883	Nov.	17	" 2 Poles 2x4x15=24 "	84
			" 1 " 2x12x15=36 "	84
			" 3 Poles hauling (cont)	800
			" 80 Poles 12x6x16 hauling	576
			" 11 Poles & use Blocks	1100
				4463
			" 12 ad work @ 100 "	1200
			" Hauling & use saw "	800
			" Hauling & use "	750
			" " "	100

Rec^d of W. P. and J. W. White
for Est of W L White dec^d, the ad
injure to date -
Lancaster Texas 3/11
John Cox
mark.

Office of COLLECTOR OF TAXES, }
 NO 182/55 } Ellis County. }
 Received of W. L. White
 the following amounts, in payment of State and County Taxes for the
 year 1880, on personal property and the following described real estate:

LANDS.				
Abstract No.	No. of Acres	Cont. No.	Survey No.	ORIGINAL GRANTER
1	50			<u>St. Chambers</u>

TOWN LOTS.

Lot No.	Block No.	Dist. Lot No.

Total value of property assessed: \$ 4,463

TAXES:
 State ad Valorem, . . . \$ 120
 County ad Valorem, . . . 80
 Revenue and School Poll, . . .
 County Poll, . . .
 Total, 200

W. J. Ross Collector.

Ellis Co Texas, July 4, 1884

E. W. SPINDLELL, STATE PRINTER, AUSTIN.

FILM

1880 W L White died in a 1/2 with
P B Meild

1880 Jan 24	To Hauling, load of lumber from Dallas	2.50
1881 Jan 22	To " " " " " " " " " " " " " "	2.00
" " 24	" " " " " " " " " " " " " "	1.00
" " 28	Building Smoke House 2 days	3.00
May 2	Getting, and hauling Posts & Building fence	7.50
" 21	Cash paid Thimble purchase	.50
This 20.16 th 1881		\$ 13.50

The State of Texas }
County of Dallas } Before me a Notary Public of the
Peace in and for said County, this day personally
appears P B Meild who after being duly sworn upon his
oath says that he has ^{allowed} the estate of W L White deceased
all lawful credits & effects & claims that the same is entitled
and that said estate is justly indebted to the affiant
the sum of thirteen ⁵⁰ Dollars, which ^{is now due &}
paid
Subscribed & sworn to before me
this 6 day of December 1881.
A. H. Gaskin
Notary Public

Rec'd of Mr. W. P. Meild Adams for Cash
of W. L. White's debt for Dallas and by Adams
for hauling wood, corn from my place.
W. A. Gaskin
Notary Public
Dallas Tex. Dec. 24. 1881

Rec'd of W. P. Meild Adams for Cash
Adams's for Cash of W. L. White
Shaw - Dallas and fifty cents
for lumber hauler for the hauling
on Cortage farm -
Lancaster Texas
Jan 28th 1882
A. H. Gaskin

OCIETY-1977

Recd of J. M. and J. P. White
Harris, Tex. Oct of J. P. White
and John Green Jr. packing case with
Exp. Sec'd making 4 1/2 cu
Incarcated Aug 19, 1881
J. P. White
Harris, Tex.

1172 Recd of J. P. White
(From Houston (Kerr's case)) by Exp. with J. B. Carline
Sept 27. In White's name in case
Shanghai 63 1/2 with 2 cases for share 1.00
Recd of J. M. and J. P. White. Harris, Tex. Oct of
J. P. White. Packing case in name of John Green
Incarcated Harris, Tex. Sept 27, 1881

(Form 15.)

READ THIS RECEIPT.

SOUTHERN EXPRESS COMPANY,

EXPRESS FORWARDERS.

DOMESTIC
BILL OF LADING.

Received of John Green Sept 27, 1881

White Valued at _____ Dollars,
and for which amount the Charges are made by said Company, Marked White

Which it is mutually agreed to be forwarded to our Agency nearest or most convenient to destination only, and there delivered to other parties to complete the transportation.
It is part of the consideration of this contract, and it is agreed, that the said Express Company ARE FORWARDERS ONLY, and are not to be held liable or responsible for any loss or damage to said property while being conveyed by the CARRIERS to whom the same may be by said Express Company entrusted, or arising from the dangers of Railroads, Tugs or River Navigation, Steams, Fire in Store, Depots, or in Transit, Leakage, or from any cause whatever, unless, in every case, the same be proved to have occurred from the fraud or gross negligence of said Express Company or their servants, unless specially insured by it and so specified on the Receipt, which insurance shall constitute the limit of the liability of the SOUTHERN EXPRESS COMPANY in any event; and if the value of the property above described is not stated by the shipper at the time of shipment, and specified in this receipt, the holder hereof will not demand of the SOUTHERN EXPRESS COMPANY a sum exceeding Fifty Dollars, for the loss of, or damage to, each package herein recited for. Nor shall the said Company be held responsible for the safety of said property after its arrival at its place of destination.
And if the same is entrusted or delivered to any other Express Company or Agent (which said Southern Express Company are hereby authorized to do) such Company or persons so selected shall be reported accordingly as the agent of the shipper or owner, and, as such, alone liable, and the Southern Express Company shall not be, in any event, responsible for the negligence or non-performance of any such Company or person; and the shipper and owner hereby severally agree that all the stipulations and conditions in this receipt contained, shall extend to and inure to the benefit of each and every Company or person to whom the Southern Express Company may entrust or deliver the above-described property for transportation, and shall define and limit the liability hereof of such other Company or person. It is also agreed that the Southern Express Company be liable for any loss or damage, unless the claim therefor shall be presented to them in writing at this office, within three days after this date, in a statement to which this receipt shall be annexed. All articles of Oil, Gas, or contained in Glass, or any of a fragile nature, or if so taken at Shipper's risk only, and the shipper agrees that the Company shall not be held responsible for any injury by leakage or overflow, nor for damage to goods not properly packed and secured for transportation. It is further agreed, that said Company shall not in any event, be liable for any loss, damage, or detention caused by the acts of God, Civil or Military Authority, or by Insurrection or Riot, or the dangers incident to a time of war.

Charge on Value, White For the Company, White
Freight, White

§ 114¹¹
Recd of J. M. and W. P. White
Admins for Est. of W. L. White died, Forty
Four and ¹⁰/₁₀₀ Dollars, Balance in full,
due me on general farm-work, during the
lifetime of deceased —
L. Lindsey Tex.

Dec. 9th 1881.

W. J. Hamilton.

The State of Texas,
County of Dallas

Before me I Lindsey Justice of the
Peace in and for said county, on this personally
appeared W. J. Hamilton who after being duly
sworn declares upon his oath that during
the lifetime of W. L. White deceased, he received
for general farm-work Forty four ¹⁰/₁₀₀ dollars.
The amount set forth in the foregoing receipt

Subscribed & sworn to
before me this 9 day
of December A.D. 1881

W. J. Hamilton

L. Lindsey J.P.
Dallas Co. Texas

Nashville, Tenn.,

188

Mr W. L. White (Decd.)

To DR. W. T. BRIGGS, Dr.

Terms Cash.

Of Texas

To Medical Services,
" Surgical "

Operation for Stone
in Bladder May 1881 500.00

State of Tennessee,
Davidson County.

Personally appeared before me, Jno. S. Davidson
A. D. CREIGHTON,
an acting Notary Public in and for said State and County

Dr. W. T. Briggs of the firm of Dr. W. T. Briggs

who being duly sworn by me, according to law, deposes and says
that the foregoing account is correct, due and unpaid; that there are no other credits to be given said
account; and that the said Estate of W. L. White Decd.
is justly indebted to the said Dr. W. T. Briggs
in the sum of Five hundred Dollars
Dollars together with interest and charges.

W. T. Briggs

Subscribed and sworn to before me,

This the 1st day of July 1881

Jno S. Davidson

Notary Public

Recd of J. M. White and
H. P. Offutt & Co's for estate of
W. L. White decd, Five Dollars
for hauling out curn from
P. B. Field and Co's
Lancaster Tenn 12/25/81
J. S. Deam

1881 G. S. Hayden In ac^t with
 W. L. White & Co.
 June 15th To Blacking Boiler & Pipes \$3.00
 " " " Lettering Trunk (50
 Lancaster, Tex. Total \$3.50

the State of Texas
 County of Dallas } Before the undersigned authority personally
 appeared G. S. Hayden & after being duly sworn on his oath
 says that he has given estate of W. L. White, all credits and offsets known
 to him that the same are entitled to and that the above account for \$3.50
 is just and due and is unpaid. Geo. S. Hayden
 Subscribed & sworn to before me

this 28th day of June 1881
 J. J. Dalton
 Dallas, Tex.

Received of estate of W. L. White \$500.00 in full pay-
 ment of services rendered deceased -
 July 25th 1881 W. J. Briggs M.D.
 per
 Carrigg
 We accept the within
 claim of J. W. and W. P. White
 July 25/81 Admors for W. L. White

No. 40

REDEMPTION RECEIPT.

Tax Collector's Office Denton County.

Received, Oct 31 1881, of Est of W. L. White dec'd
 by W. P. White Administrator
 the amounts herein specified, in redemption of the following described Real Estate, which was sold to the
 State for taxes for the year 1879 on the 2 day of July
 1880

State Tax for which Land was sold		
State Tax due for year 1879	2.21	
State Tax due for year 1880		
State Tax due for year 1881		
Total interest to date of payment	.36	
Total State Tax and interest		2.57
County Tax for which land was sold		
County tax due for year 1879	2.25	
County tax due for year 1880		
County tax due for year 1881		
Total interest to date of payment	.30	
Total County Tax and interest		2.55
Subsidy Tax for which land was sold		
Subsidy Tax due for year 1880		
Subsidy Tax due for year 1881		
Subsidy Tax due for year 1882		
Total interest to date of payment		
Total Subsidy Tax and interest		
Costs of sale		
Total Tax, interest and costs		5.10

Abit. No.	Cert. No.	Sur. No.	No. Acres.	ORIGINAL GRANTEE.	TOWN LOTS.			
					No. Lot.	No. Blk.	No. Lot.	No. Blk.
745		335		W. L. White				

W. P. White Tax Collector.

FILMED BY THE DALLAS

FILMED BY THE DALLAS GENEALOGICAL SOCIETY-1977

Est. of W. L. White Dec'd
 To W. P. White Trip to Denton.

Oct. 29	To Fare from Hutchins to Dallas	50
"	" Dinner and Supper at St. Louis	1.00
"	" Fare from Dallas to Carrollton	.70
30	" " Depot to Hotel in Denton	.25
31	" Lodging, Breakfast, Dinner & Supper	2.00
"	" Fare from Carrollton to Denton	1.20
"	" " Hotel to Depot	.25
"	" " Denton to Dallas	1.40
"	" Recording Deed	1.00
"	" Cash for per Redemption of Land	16.80
"	" Lodging, Breakfast & Dinner at Dallas	1.50
Nov. 1st	" " Back from Dallas to Denton	1.00
		\$28.10

No. 21 Office of COLLECTOR OF TAXES,
 Denton County.

Received of Est of W. L. White by
 W. P. White Administrator
 the following amounts, in payment of State and County
 Taxes for the year 1881, on personal property and the
 following described real estate:

LANDS.				TOWN LOTS.			
Abit. No.	Bl. of Assn.	Cert. No.	Survey No.	Orig. Grantee	Lot No.	Block No.	Out Lot No.
796	219			W. L. White			

Denton Texas, Oct 31 1881 W. P. White Collector

TAXES:
 State ad Valorem \$ 1.80
 County ad Valorem 2.21
 Revenue and School Poll
 County Poll
 Total \$ 4.01

Small, Printer, Austin.

Notice.
 All persons having claims against
 William L. White, deceased,
 notified to present the same for
 within the time prescribed by
 persons indebted to said estate are
 notified to come forward and make
 payment of said debts on the
 1st day of October, 1881, and reside in Dallas county,
 and their positions in Law, in any
 and state.
 WOODIE P. WHITE
 FRANK M. WHITE
 ADM'RS. OF W. L. WHITE'S ESTATE.

Dallas, Texas, Oct 14, 1881

W. L. White

The Dallas Herald, Dr.

Houts, Elliott & Hall, Proprietors.

The only Steam Printing House in North Texas.
 Book, Commercial and Poster Printing at Low Rates.

EP ALL TRANSIENT ADVERTISING PAYABLE IN ADVANCE.

Call on Administrator Notice
 Weekly Times \$1.00

Receipt of Woodie P. White
 J. H. Hall

State of Texas
 Dallas County
 I, J. H. Hall do hereby swear that I am one of the proprietors of
 the Dallas Herald - and that the aforesaid notice of Woodie P. White
 and Frank M. White as Administrators of the estate of W. L. White was published
 in said Dallas Herald - for four successive weeks - beginning Oct 11,
 1881 - said Dallas Herald being a newspaper published in Dallas County
 Texas.
 Sworn to and subscribed before me
 this 15th day of Oct 1881. Witness my
 official seal and signature
 Richard Morgan
 Notary Public County of Dallas Texas

NOTE—One copy of this Receipt to be delivered to owner, and the other sent to Comptroller, who will issue a Certificate of Redemption.

No. 34

REDEMPTION RECEIPT.

Tax Collector's Office, Denton County.

Received by W. P. White Administrator of the estate of W. L. White dec'd
 1879 of the amounts herein specified, in redemption of the following described Real Estate which was sold to the
 State for taxes for the year 1878 on the 2 day of July 1879

Orig. No.	Cert. No.	Sur. No.	No. Acres.	ORIGINAL GRANTEE.	TOWN LOTS.			
					No. Lot.	No. Blk.	No. Lot.	No. Blk.
744		225		W. H. McNeil				

W. H. McNeil Tax Collector.

State Tax for which Land was sold		
State Tax due for year 1878	78	2.35
State Tax due for year 1879		
State Tax due for year 1880		
Total interest to date of payment		45
Total State Tax and interest		270
County Tax for which land was sold		
County tax due for year 1878	78	2.03
County tax due for year 1879		
County tax due for year 1880		
Total interest to date of payment		43
Total County Tax and interest		246
Subsidy Tax for which Land was sold		
Subsidy Tax due for year 1878		
Subsidy Tax due for year 1879		
Subsidy Tax due for year 1880		
Total interest to date of payment		
Total Subsidy Tax and interest		2.50
Costs of sale		
Total Tax, interest and costs		766

Rec'd of J. M. and W. P. White Admins for Estate of W. L. White dec'd, Ten Dollars amt in full payment for five days service for said Estate Lancaster Texas Nov. 4. 1881 J. Porter Appraiser

Rec'd of J. M. and W. P. White Admins for Estate of W. L. White dec'd, Ten Dollars amt in full payment for five days service for said Estate. Lancaster Texas Nov. 4. 1881 John Ash Appraiser

Rec'd of J. M. and W. P. White Admins for Estate of W. L. White dec'd, Ten Dollars amount in full payment for five days service for said Estate. Lancaster Texas Nov. 4. 1881 J. H. Taylor Appraiser

[Faded and mostly illegible text from the reverse side of the document, including various signatures and dates.]

Received from W. L. White Esq
 Forty three ³⁶³ Dollars
 City Sept for the year 1882
 C. W. George
 City 14/10/82

Given August 14 1882
 Received of F. M. W. White
 \$4.80 being their thrashing account
 in full M. Homes

Recd of F. M. W. P. White Adams for Est
 of W. L. White died, Four Dollars, for 1 day
 to go to Dallas, and my expenses
 Lancaster Texas
 Sept 23rd 1882 Josiah Porter

Recd of F. M. W. P. White Adams
 for Est of W. L. White died, Service
 to Five cents for use of Telephone in Est
 matter -
 Lancaster Texas Oct. 2nd 1882
 P. N. Taylor

Recd of F. M. W. P. White Adams
 for Est of W. L. White died and, One Dollar and
 fifty cents for hauling three hundred feet of
 lumber from Dallas to Lancaster, repairs for same
 Adams, separate property.
 Lancaster Texas 9/21/82.

Recd of J. M and W. P. White Admrs for Est of
W. L. White decd Ten Dollars for services
rendered to said Est to date
Lancaster Texas 7/31/82
A. G. Turney

Est of W. L. White In Ac^y with
J. P. Smith
To Rushing 51 bus. Cats @ 3 1.50
" 1/3 of hands furnish 1.50
3.00

Recd of J. M and W. P. White Admrs of Est
of W. L. White decd Three Dollars in full
of above ac^y
Lancaster Sept 16th 1882. J. P. Smith

Lancaster Texas
Sept 19th 1882

Recd of J. M and W. P. White Admrs for
Est of W. L. White decd, Ten Dollars
and Fifty-cents, payment in full for
Sixty-Two meals for Commissioners for
said Estate

Mrs. J. A. Howell

Recd of J. M and W. P. White Admrs for Est of
W. L. White decd Eighteen Dollars for 9 days service
as Commissioners for said Est. M. D. L. Guzey
Lancaster Texas 7/31/82

Lancaster, Texas, 9/19 1882.

Recd of J. M and W. P. White Admrs
for Est of W. L. White decd Six Dol-
lars and Fifty cents amt in full
for the plotting of Lands set a part
of those of decd by the Commissioners.

Comr. H. Swindell

Recd of J. M. and N. P. White Agents for Est of
 W. L. White Eighteen Dollars for 9 days service as
 Commissioners for said Est.
 Lancaster Dec 31/82 Josiah Porter

Recd of J. M. and N. P. White Agents for Est
 of W. L. White Eighteen Dollars for 9 days service
 as Commissioners for said Est. Samuel W. H.
 Lancaster Dec 31/82

Recd of J. M. and N. P. White Agents for Est. of
 W. L. White Sixteen Dollars for 8 days service
 as Commissioners for said Est.
 Lancaster Dec 31/82 J. Henry Taylor

Lancaster Tex
 Sept. 1st 1882

Recd of J. M. and N. P. White Agents for
 Est of W. L. White and Thos. Bell
 for Delaware used in det business
 P. H. Taylor

Recd of J. M. and W. P. White Admins for Est
 Five Dollars for hauling a Load of Est Hay
 from W. Rawlin to new track -
 Lancaster Sept 1st 1882. John ^{his} ~~Ex~~ Davis
 mark

Recd of J. M. and W. P. White Admins for Est
 of W. L. White dead, Eight Dollars and 25 cts
 for hauling lumber to repair Store House.
 Lancaster Dec 20/82
 W. H. Branch

For feed of Quinns horses

Estate of W. L. White for W. P. White.
 In appt with Peacock & Buckley

Aug 21	To	4 feeds	1 00
" 22	"	5 "	1 25
" 23	"	6 "	1 50
" 28	"	3 "	75
" 29	"	4 "	1 00
" 30	"	6 "	1 50
" 31	"	4 "	1 00
			\$8.00

Recd Payment in full of above of
 J. M. & W. P. White Admins for Est of W. L.
 White dead, Sept 1st 1882.
 Peacock & Buckley

Lancaster, Georgia, August 28th 1882

Messrs J. M. & W. P. White Administrators of W. L. White's Estate

R. P. HENRY,

Dealer in
GROCERIES, DRY GOODS, CLOTHING, BOOTS, SHOES, HATS, CAPS,

HARDWARE, CROCKERY, GLASS, WOODEN AND WILLOW WARE, DEUGS, NOTIONS, ETC.

Agents also buy Cotton and take All kinds of Produce in Exchange.

Agents for Farm Implements.

Terms: Interest at Twelve per Cent. after Thirty Days.

July 17	To Cash paid for Monday Store from Key	25
July 17	for The South Farm Co. Store	1 37
" 24	" for Store & Cash paid for Monday Store	50
" 25	for W. L. White Receivable payment	1 92
		R. P. Henry

K. N. PAUL, Proprietor,
Headquarters in Phoenix.

A. G. BOGERTS, Manager,
Dallas, Texas

Dallas, Texas, April 18 1882

1643 W L White

Eclipse Lumber Yard,

L U M B E R

Shingles, Doors, Sash, Blinds, Mouldings, Etc.

Yard on Elm Street, between Phoenix Mills and Union Depot.

TERMS CASH.

Branch	75 1/16	DU	600-275	16	50
	30 1/12	14	420		
Rec'd	2 7/12	12	24	444	10 00
	24 1/5	16	160		
Hamilton	16 1/12	16	256	416	9 35
Branch	80 1/16	DU	704-277	19	35
"	24 7/8	12	288	244	8 65
"	17 1/16	DU	136-274	275	12 70
	30 1/2	3 1/4	105		
	7 1/2	3 1/8	31	126-131	2 40
P.P. Rec'd	7 1/2	18	126		
	3 7/16		32	158-277	3 55
Land Ord. 13	19 7/8	12	304	247	5 95
					6 85
					80 40

OK on Exchange Bank

Paid R M Payne

-1977

1882
 Lancaster Texas
 Est of W. L. White in apt L. B. Howell
 Mar 27 To appt on fence of Howell property 5 60
 " " " " " " 15
 " " " " " " 25
 " " " " " " 30
 Total 7 630
 Recd of J. M. and M. J. White
 for Est of W. L. White Six Dollars
 and thirty cents in full of above
 apt to date of 22/82
 L. B. Howell

Apr 18
 Delivery of 1 Bundle of
 In apt with same, W. L. White
 1 Bundle of fence wire 115 lbs
 at 10.66 \$12.24
 Rec'd payment in full of H. M. B
 W. L. White Admng. of W. L. White d.d.
 This Aug 20th 1882
 L. B. Howell

H. M. PAGE, Proprietor,
Headquarters in Phoenix.

S. G. ROBERTS, Manager,
Dallas, Texas

1883

Dallas, Texas, 10/17

No. 22 White Estate



Eclipse Lumber Yard,

LUMBER

Shingles, Doors, Sash, Blinds, Mouldings, Etc.
Yard on Elm Street, Between Phoenix Mills and Union Depot.

TERMS CASH

Office of COLLECTOR OF TAXES,
Dallas, Texas

No. 1583

Received of Est. of N. L. White County Tarrant
the following amount in payment of State and County Taxes for the year 1881 on personal property and the following described real estate:

Taxes: State of Valorem \$ 4.60
County of Valorem \$ 4.60
Revenue and School Poll 1.50
County Poll 1.50
Total \$ 12.20

LANDS.				TOWN LOTS.			
Abstr. No.	No. of Acres	Cont. No.	Survey No.	Original Grantor	Lot No.	Block No.	Cont. Lot No.
1428	110			N. Paulius			

Property assessed: 110

Life 17 50 1070 333
 3 1/2 45 281 - 2 740 3
 35 281 parts 15 220 125
 Paid Q M Page R

ALOGICAL SOCIETY-1977

Rec'd of F. M. & N. P. White Adams for
 Est. of N. L. White Four Dollars and Seventy
 five cents for hauling Oak & Walnut from Lis-
 bon farm
 Lancaster Texas
 Aug 14th 1882
 W. Branch

1882
 Est. of N. L. White
 for app. with J. H. Turney
 Coalingo, Farm Dr.
 May 13th No. Hauling 2000 Shingles from Dallas 2.00
 " " " " " " " " " " " " " " 1.60
 " " " " " " " " " " " " " " 3.60
 Rec'd of F. M. & N. P. White Adams
 for Est. of N. L. White New Orleans and
 thirty cent infus of above app. -
 Lancaster Texas 7/10/82 Jas. H. Turney

Lancaster Texas Sept 20th 1883

W. L. White - Estate

Dr. to Geo. R. Boyd for work removed from porch Sept 4th late on Stable house 9c 11.00

To 5 1/2 days on Stable Dr 2.00

" " work for Moore 4.00

" " " on cut-trailing 64

" " Removing Window 9c 12

" " 4 plank 1 + 12 - 16 ft 12

" " 2 feet - 2 x 4 Studing 12

" " 12 " Shelving 88

Bought the above bill 2 1/2

from Aunt Moffett 17.50

paid for same 22.20

To 1/8 cut-trailing of Dr. Moffett 65

To 1 Ball Shingles 19.50

19.50

Received Payment

Sept 26th 1883

J. A. Boyd

Mr. F. M. White Administrator.

Please pay the bearer the sum of Fifteen Dollars the same to be a part payment for digging & walling a well now in process of being made on the Prairie Valley farm that remains to be partitioned among the heirs at law of W. L. White or if said well is unfinished.

Respectfully
N. S. Surrency
Agt. W. L. White

Lancaster Texas
Oct. 11 - 1883.

Lancaster Texas 11/4 1883

Recd of F. M. & W. P. White, Executors
and 50^{cts} Dollars for hauling 10 Loads
of Rock to Hunt Farm to wall well
J. A. Stearns

E DALL

Lancaster, Texas Sept 25, 1883

F. M. & W. P. White Administrators
of W. L. White dec'd in age with G. W. Nance

To 5 1/2 days labor in work
on Stable at Coolidge place
at \$1.50 per day, \$ 8.25

" 16 Bois de Arc ^{Bois de Arc} at 15^{cts} 2.40
to put under stable \$ 10.65

Rec^d Payment in full on
the above account of F. M. &
W. P. White Administrators of
W. L. White dec'd

M. P. is Sept 25 - 1883
Geo. W. Nance

Lancaster Texas Aug. 20 1883

W. L. White's Estate	Dr
To Material in repairing fence	\$50
" Hauling stone for well	9
" 2670 feet Lumber @ 90 =	240.30
" 3500 shingles	150
	<hr/>
	176.8

Received by
J. B. Coolidge 210

LMS

Recd of J. Mr. W. P. White Admin for Est of W. L. White
 dec'd One Dollar for stacking hay on the Joyce farm
 Lamber Texas July 26 1883
 J. B. Coolidge

Received of J. M. & N. E. White Administrators of
 W. L. White dec'd Twelve dollars payment in full for
 Sixty Boisdre are Posts furnished the Coolidge place
 belonging to the heirs of the W. L. White Estate
 No excise for hauling & Boisdre are posts
 for stable on same place. This Sept 26th 1883
 Wayne L. White

Rec^d payment in full on
 the within order of
 J. M. & N. E. White Admins
 of W. L. White dec'd
 This Oct 11th 1883
 Thomas Patron

Mr. J. M. White
 Lancaster
 Tex

111 #

\$20.00 W. & M. White
 Aug. 11th 1883
 Received of W. & M. P. White
 Administrators of W. L. White
 deceased twenty dollars in
 full for collecting & wood
 in a certain water privilege
 by D. C. Culbertson in favor
 of W. L. White deceased
 purchase necessary for certain
 Trigrams. Respectfully
 Andrew W. Clark

#11.00
 Received of J. M. & W. P. White Administrators of W. L. White
 Eleven dollars, payment in full, for Eleven cords of
 Fire wood furnished A. J. Hamilton for the year 1882
 Lancaster, Aug. 10th 1883

A. M. H. Adams
 2 " " " " " " " " " " " "

Lancaster Tex Aug 9 1883
 W. L. White's Estate
 Slacking Oats 4.25
 " " 26.2 Bushels 8.86
 Hay for Threshing 3.67
 Board " Hands & Green Meat 2.75
 Feed " Teams & Hork 2.25
 Rec'd Boy 17.45

L. S. Kockidge

Rec'd payment in full on the above of \$41.00 & 71¢
 White's Adms. Aug. 9th 1883. L. S. Kockidge

Rec^d of F. M. & W. P. White
 Adms. of W. L. White dec^d
 Fifty Two dollars and 50 cts
 for digging and walling
 two wells on Coolidge farm
 belonging to the heirs of
 the above Estate
 This August 3rd 1883
 Geo. ^{his} Gillette
 mark
 Eli ^{his} Johnson
 mark

Received of F. M. & W. P. White Administrators of W. L.
 White dec^d Three dollars and fifty cents (\$3.50) for
 hauling 38 Bu. Wheat from Lancaster to Dallas belonging
 to the W. L. White Estate. This August 2nd 1883
 Wayne L. White.

Rec^d of F. M. & W. P. White Two
 Dollars and 61 cents for expense
 Threshing oat^s belonging to
 the Estate of W. L. White dec^d
 This July 15th 1883
 John Loy

Lancaster Texas July 9th 1883
 Received of F. M. & W. P.
 White Administrators of W. L. White
 dec^d Twenty Three dollars and 31⁰⁰
 in full for threshing, and hauling
 to thresher rent oats and wheat
 grown on the Lisbon farm
 of J. T. Smith

Rec^d of F. M. & W. P. White Adminis-
 trators of W. L. White dec^d Two Dollars
 and fifty cents as payment for
 1/4 Bagging & ties for 5 Bales Cotton
 and hauling the same
 This Aug 5th 1883
 W. Brady
 mark

Recd of J. M. and W. P. White Administrators for
 Est. of W. L. White, Eighty Nine & 25/100 Dollars, the full
 payment of 37 1/2 acres of Land short of aid of con-
 veyance made by W. L. White and sold by me, the same
 is fully shown in afe voucher #128
 Lunenburg Va Aug 26 1881 J. S. Woolidge

Nashville, Tenn. May 28 1881

Mr W P White

To W. R. CORNELIUS, Dr.

Funeral Undertaker.

No. 17 NORTH SUMMER STREET.

To Conduct Burial & Embalming Body
 In Effing Carr
 1 Carriage to Field

100 00
 150
 \$101 50

Paid
 W R Cornelius

No 68

J. M. & W. P. White admrs of W. L. White deceased

vs
 J. F. McAdams

Receivers of Plffs J. M. & W. P. White forty cents Constables Cost
 on Return of execution, said execution returned June 1st 1880
 This July 11 1883
 J. Adinsey J^{sr}
 Pract Chgo 5 Dallas Co 24

1881

Dallas, Tenn June 10

M. P. White

To The Dallas Herald, Dr.

Prints, Blot & Staff, Proprietors.

The only Steam Printing House in North Texas,
 Book, Commercial and Poster Printing at Low Rates.

IF ALL TRAMMERS AGREEMENTS PAYABLE IN ADVANCE

J. M. & W. P. White

The Executors of W. L. White

Dallas, Texas, May 31st 1881

Mr Horace Beckley for Mr. White

To ED. C. SMITH, Dr.,

UNDERTAKER,

927 ELM STREET.

To be paid to Lancaster \$20.00

Recd pay Edle Smith

Received the above from W. J. White
H of Beckley

R. S. HOLLINS.

SHADE MURRAY.

R. S. HOLLINS, JR.

Hollins, Murray & Co.,

WHOLESALE

BOOTS AND SHOES,

No. 77 PUBLIC SQUARE,

Nashville, Tenn May 28th 1881

W. J. White Dr

To M. Baxter

for board self wife &

son at Nashville

Infirmary to date
\$20.00

Recd pay


by Hollins Murray & Co

M. Baxter

Recd of J. M. & W. P. White Accts
for Est. of W. J. White, Co. Col. as
for 1 day's work done on Harsh
farm in repairing the cross-fence
Lancaster Tex
July 3rd 1883.
M. W. Reed

W. J. White
Nashville Tenn May 28th 1881
In account with Dr. Hawkins Druggist
May 1st 50c under 50 Prescription 40 1st 25
Bred Pay 25
N. P. Hawkins \$115

FILMED BY THE DALLAS GENEALOGICAL SOCIETY-1977



AS GENEALOGICAL S

1884 Estate of W. L. White dec. In a/c
with Andrews & Jones
To work done on Store House in the Town
of Lancaster, separate property of said
Estate, now occupied by R. P. Henry
Lancaster April 5th \$39.50
Recd payment in full on above
from G. M. & W. P. White Adm. April 7th 1884
S. D. Andrews & W. H. Jones

Recd of G. M. & W. P. White
Adm's for Est. of W. L. White
Two Dollars & Twenty-five cents
for hauling 313 c to Docks
Lancaster Ind.
May 7 1883
J. A. Hatterly

FERRIS, Texas, Dec 3rd 1883

Mr W. L. White Est Schoaffield farm



E. R. ALEXANDER,
-DEALER IN-

ROUGH AND DRESSED LUMBER, SHINGLES,
SASH, DOORS, BLINDS, &c.

TERMS:

27	1x12	20	5 40	
76	1x3	20	3 80	
2	2x4	18	2 44	
6	2x4	16	6 44	
22	2x4	10	1 47	
10	1x12	12	12 0-12 15	0 29 2 5 50
8	1x12	14	112	
6	3x6	16	4 48	5 14-6 16 0 29 15 40
				7 40 70

check

Received Payment Dec 26th 1883
E. R. Alexander
Per Est

FERRIS, Texas, Dec 11th 1883

Mr W. L. White Est Schoaffield farm



E. R. ALEXANDER,
-DEALER IN-

ROUGH AND DRESSED LUMBER, SHINGLES,
SASH, DOORS, BLINDS, &c.

TERMS:

20	1x12	10	2 00	
2	1x12	18	3 6	
10	1x12	16	16 0-3 9 6	0 29 7 92
3	Doors	2 1/2	6 1/2	1 30 6 00
1	R Sash	10 1/4	1 1/2	12 00 2 00
1/2	M Base	Shingles		2 2 50
				3 8 42

check

I have 1x6 16 & 1x5 20 will have
plenty of 1x5 16 sometime this week so am
have plenty of 1x3 20

Respt A. E. Cox
Received Payment Dec 26th 1883
E. R. Alexander Per Est

W. H. PATTERSON & Co.,
PRINTERS & ENGRAVERS,
123 N. MAIN ST. L. TEXAS.
OPEN ALL NIGHT

Dallas, Texas, 12/31 1883

A. M. and H. P. White Admins.

In A/c. M. W. Russey

No 1600 Brick for Schofield farm. \$20.00

" " for Hurst Farm 12.50

" 400 " Schofield, 1/2 6.00

" 250. " " 1/4 3.60

\$ 42.10

Recd of A. M. and H. P. White Admins
for Est. of H. P. White acct. payment
in full of said acct to date.

Dallas Texas Dec 31 1883.

M. W. Russey

FILED BY THE DALLAS GENEALOGICAL SOCIETY-1977

\$9.40
Katakachie
Nov 5th. 1883
Received of F. W. & W. P. White
(Administrators for M. G. White
deceased) \$9.40. The same being
and fee for collecting \$93.75
balance ^{with interest} on a certain note given
to M. G. White by J. S. Cullbatten
for the purchase money of a certain
Engine
Anderson Clark
Atty

Dallas, Texas, Dec 31 1883

Mr W. P. White and M. G. White

Bought of M. W. RUSSEY,

MANUFACTURER OF BRICK,

Corner Broadway and Jackson Streets.

Dec 31 Brick 1600 sixteen hundred
at 125 per hundred for
Est of W. P. White per
W. P. White
Brick 1600 @ 125 \$2000
Paid M. W. Russey

FILED BY THE DALLAS GENEALOGICAL SOCIETY-1977

FILED BY THE DALLAS GENEALOGICAL SOCIETY-1977

STATE AND COUNTY TAX RECEIPT.
Dallas County, Texas.

No. 740

RECEIVED Dec 5th 1883
of M. S. White \$67

in payment of Taxes for the year 1883, on Personal Property, Poll Tax and the following described Real Estate:

State Advalorem Tax	22 50
State Poll Tax	
County Advalorem Tax	45 00
County Poll Tax	
Total	\$ 67 50

Abstract No.	ORIGINAL GRANTEE	No. Acres	No. Lot.	No. Sect.	VALUE
	Community Property				
	Miscellaneous Property				700 00

paid by J. M. White

A. J. Gillespie Tax Collector Dallas Co.

Lancaster, Texas, 12/25th 1883

M. S. White Esq.
In the month of winter
I have hauling lumber to be farm. \$200

Recd. of J. M. and W. P. White Agents
for Est. of M. S. White and payment
in full of same acct.

A. S. Martin

Est. of M. S. White

1116 Paid by M. S. W.

To hauling lumber to be farm 200
" 3 da work on land 600
7920

Recd. of J. M. and W. P. White Agents
for Est. of M. S. White and payment
in full of same acct. to date.

Lancaster Texas D. Austin
Dec 25th 1883

7511 Receipts 5A

Recd. of J. M. and W. P. White Agents
for Est. of M. S. White and payment
in full of same acct. to date.

March 15th 1884 M. W. Russell

Office of W. L. White & Estab

1884

Recd of J. M. and W. L. White

from Estab of W. L. White

for 12500

to be paid for

12500

Recd of J. M. and W. L. White

from Estab of W. L. White

for 12500

to be paid for

12500

Shannon

12500

12500

ALEXANDER & COX

Ferris, Texas, April 9th 1884.

Mr. W. L. White Est

ALEXANDER & COX,

DEALERS IN

Lumber, Shingles, Sash, Doors, Grain, Etc.

Terms: A. D. Aldred & Co. Steam Printers, Dallas, Texas.

April 7	To	171-1x6-16-1368	
" 8	"	23-1x6-16-184	
"	"	12-1x12-12-144	
"	"	3-2x4-12-24-1720	Exp #3440

Recd of J. M. and W. L. White Admrs for Est of W. L. White recd payment infuse of abm

Ferris May 10th 1884

Alexander & Cox

(Pw, C)



AMERICAN NATIONAL BANK

DALLAS, TEXAS

11/20/84

1884

Dear Sir: Your favor of 11/20/84 received with 1

which shall have prompt attention.

If credit your Account please

E. GANNON, Cashier.

100

Lancaster, Texas, Nov 3rd 1883

Wm H & W P White Administrators of W L White dec



R. P. HENRY,

DEALER IN

Groceries, Dry Goods, Clothing,

Boots, Shoes, Hats, Caps, Hardware, Crockery, Glass, Wooden and Willow Ware, Drugs, Notions, Etc.

Terms 30 Days.

Agent for FARM IMPLEMENTS.

1882					
Sept	1	To paid for maring flooring in Shop	15		
"	14	for Stair 2x5 ft 2x6 14 ft long 7"	1 68		
"	"	" " " 8 " buying plank	20		
"	16	" " " 1 Bent bolt	25		
			50		
Nov	13	" " " 1 over Lock	50	3 28	
Dec	7	" " " Window Glass	50		
1883					
Jan	11	" " " Cash paid King for mending Ho	1 00		
Feb	1	" Libby-John 2x3.5 Ho King 14 1/2 3 1/2 Mought Nails	1 75		
June	28	" " " 40 Grain Sacks	7 00		
Oct	29	" Valley " 15 1/2 Nail	90	106 5	
				13,93	
		Or			
April	14	for P B Nield 1/2 bu Cotton seed		63	
				13,30	

Received payment in full
R P Henry
Nov 5

Paid by W P White
Recd of W P White 1000
for 1st of W L White payment
of said 1st of W L White
W P White

MONTHLY STATEMENT
of Col of W & W White
In Account with: **R. P. HENRY,**
DEALER IN
Single and Family Groceries, Hardware, Shoes, Wagons and Agricultural Implements,
AND MANUFACTURER OF TINWARE.

NOTHING BUT THE ADDRESS CAN BE PLACED ON THIS SLIP
POST OFFICE
NOV 5 8 PM
Wm H & W P White
Lancaster Texas

P. J. White Estate - 1870
Debit

Date	Description	Debit	Credit	Balance
July 4	To Bill Adams	100		100
7	To E. Adams	10		110
13	To Tails	50		160
14	To S. Adams	25		185
15	To Tails	90		275
2	To Tails	150		425
10	To Tails	100		525
12	To S. Adams	60		600
18	To Tails	10		610
21	To S. Adams	30		640
27	To Tails	10		650
31	To Tails	100		750
18	To Tails	100		850
25	To Tails	100		950
27	To Tails	100		1050
27	To Tails	100		1150
27	To Tails	100		1250
27	To Tails	100		1350
27	To Tails	100		1450
27	To Tails	100		1550
27	To Tails	100		1650
27	To Tails	100		1750
27	To Tails	100		1850
27	To Tails	100		1950
27	To Tails	100		2050
27	To Tails	100		2150
27	To Tails	100		2250
27	To Tails	100		2350
27	To Tails	100		2450
27	To Tails	100		2550
27	To Tails	100		2650
27	To Tails	100		2750
27	To Tails	100		2850
27	To Tails	100		2950
27	To Tails	100		3050
27	To Tails	100		3150
27	To Tails	100		3250
27	To Tails	100		3350
27	To Tails	100		3450
27	To Tails	100		3550
27	To Tails	100		3650
27	To Tails	100		3750
27	To Tails	100		3850
27	To Tails	100		3950
27	To Tails	100		4050
27	To Tails	100		4150
27	To Tails	100		4250
27	To Tails	100		4350
27	To Tails	100		4450
27	To Tails	100		4550
27	To Tails	100		4650
27	To Tails	100		4750
27	To Tails	100		4850
27	To Tails	100		4950
27	To Tails	100		5050
27	To Tails	100		5150
27	To Tails	100		5250
27	To Tails	100		5350
27	To Tails	100		5450
27	To Tails	100		5550
27	To Tails	100		5650
27	To Tails	100		5750
27	To Tails	100		5850
27	To Tails	100		5950
27	To Tails	100		6050
27	To Tails	100		6150
27	To Tails	100		6250
27	To Tails	100		6350
27	To Tails	100		6450
27	To Tails	100		6550
27	To Tails	100		6650
27	To Tails	100		6750
27	To Tails	100		6850
27	To Tails	100		6950
27	To Tails	100		7050
27	To Tails	100		7150
27	To Tails	100		7250
27	To Tails	100		7350
27	To Tails	100		7450
27	To Tails	100		7550
27	To Tails	100		7650
27	To Tails	100		7750
27	To Tails	100		7850
27	To Tails	100		7950
27	To Tails	100		8050
27	To Tails	100		8150
27	To Tails	100		8250
27	To Tails	100		8350
27	To Tails	100		8450
27	To Tails	100		8550
27	To Tails	100		8650
27	To Tails	100		8750
27	To Tails	100		8850
27	To Tails	100		8950
27	To Tails	100		9050
27	To Tails	100		9150
27	To Tails	100		9250
27	To Tails	100		9350
27	To Tails	100		9450
27	To Tails	100		9550
27	To Tails	100		9650
27	To Tails	100		9750
27	To Tails	100		9850
27	To Tails	100		9950
27	To Tails	100		10050

		74 82	
Aug 18	To Cash for commission		19 11
Aug 21	" " " " " "		6 11
Oct 10	" 90th Merc & Co. - out of Exchange		6 21
			<u>34 13</u>
Nov 7	" 2 Bell Quillets ¹⁰⁰ 30 lb Rope ¹⁰⁰	100	
	1 " Pulley	100	
Jan 5	" 55 " Galv. Ware 75 Currency	50 00	
Jan 13	To Cash of Moffat	2 11	
	" " " "	2 10	
		2 93	<u>4 22</u>
			<u>84 00</u>
	Balance	11 21	<u>1 5 21</u>
		84 18	
	To Balance due		
	Recd of P.M. & W. White		
	Adm. W. White		
	E. Beckley		
	Pro. Perry		
		76 85	
		87 00	
		4 33	
		<u>168 18</u>	
		34 16	
		<u>140 00</u>	

E Beckley # 172

E Beckley

John. 13 00
 John 6 11
 John 9 75
 Cash 3 45
 Henry 25 00
 Perry 23 86
 Money 90

Lancaster, Texas, March 29th 1887
Administrators of W. L. White's Estate
Mr. T. M. & W. P. White (Per H. P. White)



Bought of **L. S. BECKLEY,**
FURNITURE DEALER and UNDERTAKER.

Window Glass, Blinds, Burial Caskets and Robes Always on Hand.

for glass and repair on windows 50

Received Payment

L. S. Beckley

Wm. J. J. J. J. J.
Bot. from W. L. White Estate,

- 1 - 525
- 2 - 525
- 3 - 500
- 4 - 510
- 5 - 542
- 6 - 530
- 7 - 555
- 8 - 552
- 9 - 520

4757⁴ @ 4% 45191
Deduct 10% for Pale. weighing 90 45101

E. Beckley

45101
8425
36796

Received of R. M. Clark City for
 costs in the case
 of W. G. M. & J. P. White vs A. E. How-
 ell in Justice Court Precinct
 No. 1 Ellis County Texas.
 J. E. Lancaster
 Ellis County

Rec'd. Wavahachie, June 11th 184
 of R. M. Clark City for
 costs in the case
 of W. G. M. & J. P. White vs A. E. How-
 ell in Justice Court Precinct
 No. 1 Ellis County Texas.
 J. E. Lancaster
 Ellis County

Received of Woodie P. White and Frank M. White
 Administrators of the Estate of W. L. White
 Secd. the sum of Ninety Three ⁰⁰/₁₀₀ in full
 of all costs of Administration to date
 this the 25th day of February A.D. 1882

W. L. White & Co. of D. Co.
 By L. Hughes Deputy.

W. L. White & Co.

R. W. PAGE, Proprietor,
 Headquarters in Florida.

S. G. ROBERTS, Manager,
 Dallas, Texas 1882

No. 22 Main Street

Dallas, Texas 4/30



Eclipse Lumber Yard,

L U M B E R

Shingles, Doors, Sash, Blinds, Mouldings, Etc.

TERMS CASH.

Yard on Elm Street, between Phoenix Mills and Union Depot.

June 9	74	1/8 ch - 10 710	632	2 3/4		17 40
May 16	6	74 14	72	@ 2 1/4	140	
	25	1/2 14	815	400	2 3/4	1100
" 29	5	1/4 - 16	40			
	4	1/2 - 16	64			
	12	1/3 - 20	60			
	12	74 - 20	160	824	2 1/4	730
	16	1/2 - 20	815	820	2 3/4	860
	37	on top shingles				375
						<u>1985</u>
						4985

Recd of F. M. W. P. White Administrators
 in full of above 76

Recd of F. M. & W. P. White
 Admin for Est of N. L. White
 amount we paid Mark Bottom
 for them to return a certain tract
 of land sold at Fair Sale
 J. J. Weatherford

Lancaster, Texas, 6/22 1882.

Recd of F. M. & W. P. White
 Admin for Est of N. L. White
 Five-Dollars an advancement
 on Bogis's are Posts got out on
 J. J. Weatherford 40 acre tract of
 land -

A. M. Thammayya

Recd of F. M. & W. P. White
 Admin for Est of N. L. White Three Dol-
 lars and Forty-Five-cents, as payment
 in full of Three-Hundred Bowls are
 Post, cut and split and hauled to Flag-
 Station at 6
 Lancaster Texas.
 June 20th 1882.

Recd of F. M. & W. P.
 White Admin for Est of N. L.
 White, Ten Dollars as part pay-
 ment of Two-Hundred Bowls are
 Posts, cut, split, and hauled off of
 J. J. Weatherford 40 acre tract of
 land and delivered at the Flag-
 Station.

Lancaster Texas June 15th 1882. A. M. Thammayya

Received of J. M. & W. P. White Administrators of W. L. White decd. One Hundred and Eighty Seven dollars and 50 cents in full of my distributive share as ordered by the Court. This Feby. 16th 1891

W. P. White

Received of J. M. & W. P. White Administrators of W. L. White decd. Fifty five dollars and 33 cents being the ballance of my distributive share as ordered by the Court. This Feby. 16th 1891

Low S. White

NEAL JOURNAL SOCIETY 2011

Received of J. M. & W. P. White Administrators of W. L. White decd. One Hundred and Eighty Seven dollars and 50 cents in full of my distributive share as ordered by the Court. This Feby. 16th 1891 N. E. Whites

Received of J. M. & W. P. White Administrators of W. L. White decd. One Hundred and Eighty Seven dollars and 50 cents in full of my distributive share as ordered by the Court. This Feby. 16th 1891

Will L. White

Received of J. M. & W. P. White Administrators of W. L. White decd. Seven Hundred and Fifty dollars being in full of four distributive shares, belonging to W. L. S. White, Carl S. White, Boyd S. White and Lula P. White, minors, as ordered by the Court. This Feby. 16th 1891

Low S. White, Guardian

Lancaster, Texas, Nov 17th 1885

J. M. & W. P. White Administrators of W. L. White estate

R. P. HENRY,

GROCERIES, DRY GOODS, CLOTHING, BOOTS, SHOES, HATS, CAPS.

HARDWARE, CROCKERY, GLASS, WOODEN AND WILLOW WARE, DRUGS, NOTIONS, ETC.

I also Buy Cotton and Take All Kinds of Produce in Exchange.

Agent for Farm Implements.

TERMS: Interest of Twelve per cent. after Thirty Days.

Dallas, Herald Steam Print.

Feb 19 for Store
To 36 feet Lumber, flap, Putty, Nail etc \$ 2.90
Paid
R. P. Henry

Received of J. M. & W. P. White Administrators of
W. L. White die One Hundred and Eighty Seven
dollars and 50 cents in full of my distributive
Share as ordered by the Court
This July 16th 1891 A. L. Handlett

No. Dallas, Texas June 18 1886

AMERICAN NATIONAL BANK

OF DALLAS.

Pay to Louis Jacoby or Bearer
Eleven Dollars

\$ 11.75

J. M. & W. P. White

Established February 5th, 1887.

Joe T. Green, Editor and Proprietor.

Langcaster, Texas,

Oct 31 1888

M. W. and W. P. White, administrators of W. L. White, deceased

*****IN ACCOUNT WITH*****

THE LANCASTER HERALD,

COMMERCIAL JOB PRINTING MADE A SPECIALTY.

Subscription \$1.50 Per Annum. In Advance.

Advertising Rates Reasonable & Made Known on Application.

Oct. 3	Is 14 Lines Notice of final Settlement	70
" 10	" " " " " "	70
" 17	" " " " " "	70
" 24	" " " " " "	70
		\$ 2.80

NOTICE OF FINAL SETTLEMENT.

Notice is hereby given that an application has been filed with the County Judge of Dallas County, Texas, for a final settlement of the administration of the estate of W. L. White, deceased, at the November Term of said Court. All persons will hereby take notice that the undersigned administrators will make said settlement and ask for final discharge as aforesaid.

F. M. WHITE,
W. P. WHITE,
Administrators of said Estate.

*Paid
Joe T. Green*

SCRIPTION FOR THE DAILY TIMES,
15 CENTS PER WEEK.
WEEKLY TIMES, \$1 PER HALF YEAR.

Dallas, Texas, Aug 1 1888

Mr William T Turner

To THE DALLAS DAILY TIMES, D.

EIGHTH YEAR OF PUBLICATION.

for J. A. White administrators Notice

5 00

*Paid
Turner Pub Co*

FILMED BY THE DALLAS GENEALOGICAL SOCIETY-1977

Al. Horni
June 23rd 1885
F. M. White Esq.

Dr. Sir
Mr. Johnson herein records
of against Est. that the work was
done prior to settlement as you
will see by the date and said ac-
of work existed on place when re-
valued, please pay the ac and we
will present to the Court and if not
allowed, I will pay the same myself
as the ac is just and he was employed
by me to do the work long before any
settlement.
Gratefully & Truly Yours
Hood

1885
Dec. 20
F. M. & W. P. White Adms.
In ac with J. Johnson
for Hauling Lumber
and repairing House
on Meret Farm 13.50

Rec'd of F. M. & W. P. White
Adms. for Est. of W. L. White and
thirteen & 50/100 Dollars in face of
above ac
Lancaster Texas
June 26th 1885
J. L. Johnson

Received of F. M. & W. P. White
Adms. of W. L. White dec. One
Thousand Dollars
Lancaster Texas Mar. 4th 1886
L. W. White

Recd of J. M. and W. P. White Admrs
the Balance of funds (as afe Recd) turn'd to me
while at Nashville May 29. 1881. as an advancement
to my interest in Est of W. L. White, which amount being
Two Hundred and Fifty-Four & ^{50/100} Dols -
W. P. White
Lancaster Apr. 28th /81

FILE

Recd, on my a/c of J. M. &
W. P. White Admrs for Est of W. L. White
deceased, Eighteen Hundred and Twenty-
Two & ^{50/100} Dols.
Lancaster March 29. 1882 W. P. White

Recd of J. M. and W. P. White Admrs for
Est of W. L. White de'd Twelve Hundred
& Fifty One Dollars & Thirteen cents - on
my a/c as Heir and as Administrator -
W. P. White
Feb 27th 1883

Recd of J. M. and W. P. White
Admrs for Est of W. L. White
Two Hundred Dollars as
an advancement on my interest in
said Estate
W. P. White
Lancaster 7/15/82

Rec'd of F. M. & H. P. White on a/c as ad-
ministrators Five Hundred Dollars, the same to
be deduced from my a/c as administrator for Est
of H. L. White dec'd.
Laureaster Texas
August 21st 1883
H. P. White Admr.

Rec'd of F. M. & H. P. White Admins
for Est of H. L. White dec'd, Five Hun-
dred Dollars as an advancement to
my subact in said Estate
Laureaster Oct 21st 1883
H. P. White

Rec'd from F. M. & H. P. White Admins for Est. of
H. L. White dec'd, Twelve Hundred and Seventy-seven
Dollars as a credit on my a/c as Administrator
Laureaster Texas Aug 20th 1883
H. P. White Admr.

Rec'd from F. M. & H. P. White Admins
for Est of H. L. White dec'd, Five Hundred
Dollars as an advancement of my in-
hered in said Estate
H. P. White
Laureaster Texas Sept 24th 1883

Rec'd of F. M. & H. P. White Admins
for Est of H. L. White dec'd, Five Hun-
dred Dollars
Laureaster Nov 18th 1883
H. P. White

Rec'd of F. M. & H. P. White Admins for
Est of H. L. White dec'd, Five Hundred
Dollars (a/c on Exchange Bank)
as an advancement to my subact
in said Est.
Laureaster Texas Sept 4th 1883
H. P. White

H. H. PAGE, Proprietor.
Headquarters in Pineridge.

S. G. ROBERTS, Manager.
Dallas, Texas.

Dallas, Texas, Jan 21 1883

Mr. H. L. White Estate

Bought of **Eclipse Lumber Yard,**

L U M B E R

Shingles, Doors, Sash, Blinds, Mouldings, Etc.

Yard on Elm Street, between Phoenix Mills and Union Depot.

TERMS CASH. *For Cash*

Dec 29	R/R-	2080
" 30	" Pine No (1)	3725
" "	" " (2)	2795
		<hr/> 8600

paid R M Page
R

Dallas Jan 21 1883
" Est of H. L. White

W.I.W. 1 2 3 4 5 6 7 8 9 10
22053000050052005200500520050129

282018

Less weighing
" Estn Storage
" Insurance

1000 612980 53628

120
525
38

683
652945

E & O E

Dallas Tex Apl 20th 1883

Recd of F. M and H. P. White Admins for Est of H. L. White
One Thousand and Seventy Three Dollars as a con-
it on my o/p as Administrator and Heir at Law.

Lancaster Texas

June 24th 1884

H. P. White

MONTHLY STATEMENT

Lancaster, Texas, Apr 11 1883

Mrs W. L. White Estate

In Account with **E. BECKLEY,**

DEALER IN

Staple and Fancy Groceries, Hardware, Stoves, Wagons and Agricultural Implements,
AND MANUFACTURER OF TINWARE.

Apr 6	12 ⁰⁰ 3ds Nails	84	
"	" 12 ⁰⁰ 8ds "	72	
"	" 10 ⁰⁰ 10 "	36	
"	" 15 ⁰⁰ 8ds fine "	90	
"	" 5 ⁰⁰ 6ds "	30	
"	" 2 ⁰⁰ 1000lb "	20	
"	" 2 pr Strafe Hinges	50	
"	" 14 ⁰⁰ Staples	10	
"	" 90 ⁰⁰ Barb wire	900	
"	10 ⁰⁰ 26 ⁰⁰ Misc additional	260	\$15.52
			Paid Beckley

Lancaster, Texas March 31 1883
M. W. L. White Estate

Bought of **E. BECKLEY** DEALER IN

Staple and Fancy Groceries,
HARDWARE, STOVES, WAGONS, AGRICULTURAL IMPLEMENTS,
And Manufacturer of TINWARE.

1883 Accounts to Close Monthly.

Jan 6	To Wails for S. M.		
"	" White Order	2.18	
"	" 13 ⁰⁰ Nails	2.55	\$4.73
			Lisbon Market

April 16-1883

Paid Beckley & Moffett

STATEMENT

Gadsden, Texas, 1883

W. D. GASS, DEALER IN
Dry Goods, Notions, Drugs and Family Groceries.

Mrs White for Est of M. W. L. White

March 7	Wagon and 2 loads Hay	2.25
"	2 loads 200 day	2.50
"	corn 1/2 day	1.50
"	2 loads 1 day	2.50
"	3 telegrams messages from Dallas	75
"	3 telegrams messages to Lancaster	75
		9.75
To	Stocking horse	12.25
		2.50
		100
		122.50

Receipt of \$122.50 from M. W. L. White
for balance of account and interest
Lisbon 1/10/83
W. D. Gass

1883

"Estate" ap, in ap, Willy
Mrs. Lou White

Dr.

Mar 18 To 3 Patterns B+P @ 120 360

Rec'd Louis
Lou S. White
By W. H. Perry

State Department, Form No. 100

Mr. W. L. White

To Houston & Texas Central Railway Co., Dr.

For Transportation of Freight and Charges from
as per Way Bill No. 108 Dated 7/5 1884 Station, Dallas Car No.

ARTICLE	WEIGHT	RATE	R. S. T. C. P. Y. FREIGHT	ADVANCED CHARGES	TOTAL
50 feet of wire	500	4			\$1.00

Payment 7/5 1884 J. S. Swell Agent.

Estate of W. L. White dec'd
Dr
To J. J. Smith

For hauling 9 Bales of Cotton
from Lisbon to Dallas \$4.50

Rec'd payment of \$4.50
from W. L. White's Admrs.
This Jan 28 1884

J. J. Smith

W. L. White estate - Debit to
Howard Jones & S. D. Andrews for
Service rendered in repairing the
House (on the S. Gro place)
Time 50 hours \$7.50

Received payment in full to date
May 15 1888

S. D. Andrews
Howard A. Jones

No. 1357 Office of COLLECTOR OF TAXES,
 County _____
 Received of Est of W L White
 the following amounts, in payment of State and County Taxes for the year 1882, on personal property and the following described real estate:

TAXES:
 State ad Valorem \$ _____
 County ad Valorem \$ _____
 Revenue and School Poll _____
 County Poll _____
 Total \$ 1.50

LANDS.				TOWN LOTS.		
Abt. No.	No. of Acres.	Dist. No.	Survey No.	Lot No.	Block No.	On Lot No.
1	50					
ORIGINAL GRANTEE <u>J. J. Chambers</u>						

Printed in Texas, July 7 1883 W. W. Swisshell Collector
 E. W. SWISHELL, PRINTER, AUSTIN.

FERRIS, Texas, Nov 1st 1883

Mr W. L. White Est Schaabfield farm

BOUGHT OF **E. R. ALEXANDER,**
 DEALER IN—

ROUGH AND DRESSED LUMBER, SHINGLES,
 SASH, DOORS, BLINDS, &c.

TERMS: _____

Check	7-4 x 6-16	224	Received Payment Nov 26 th 1883 - E. R. Alexander @ 29 \$187.25 for Est
	22-2 x 6-16	352	
	12-1 x 12-16	192	
	12-1 x 12-14	168	
	<u>936</u>		

LLAS GENEALOGICAL SOCIETY-1977

The Estate of W L White dec
 In act with E. R. Sloan
 Do Roofing house on
 Lisbon Farm 6.00
 " Framing & General repairs 4.00
 May 4th 1883 \$10.00

Rec^d payment in full on
 the above act of J. M & W. P.
 White Admors of W L White dec
 This May 8th 1883
 E. R. Sloan

Rec^d of J. M and W P White Admors for Est
 of W. L. White dec, Sev. Dollars & five cents,
 in full of the foregoing ac^t to wit, (Sev. Dollars
 and sixty-nine cents to Gray-farm. - & Sev. -
 Dollars & thirty-seven cents to Lisbon-farm, all for
 Lumber hauled to repair places.
 Lancaster Treas 4/27/83.
 W. A. Branch

STATE AND COUNTY TAX RECEIPT.
Dallas County, Texas.

No. 741

RECEIVED, Dec 5th 1883,
of *M. L. White Deed*, \$282.96
in payment of Taxes for the year 1883, on Personal Property, Poll Tax
and the following described Real Estate:

Abstract No.	ORIGINAL GRANTEE	No. Acres	No. Lots	No. Block	VALUE
1536	J. J. Meathford	121			1210
1221	R. M. Reynolds	53			100
1232	D. Cole	261			
1377	Z. Saddle	187			
1714	James Ray	114			4610
1271	R. Sloan	23			230
565	H. Nickman	105			1000
1515	U. Hulbeck	67.5			500
874	M. M. Miller	97.5			1100
1536	J. J. Meathford	110			500
Cash on hand 2375 Miscellaneous Property \$ 2000					2375

State Advalorem Tax . . . 9432
State Poll Tax
County Advalorem Tax . 18864
County Poll Tax
Total 28296

paid by *M. L. White* *C. B. Gillespie* Tax Collector Dallas Co.
Carter & Gibson Printing Co., Dallas.

STATE AND COUNTY TAX RECEIPT.
Dallas County, Texas.

No. 739

RECEIVED, Dec 5th 1883,
of *M. L. White Deed*, \$108.00
in payment of Taxes for the year 1883, on Personal Property, Poll Tax
and the following described Real Estate:

Abstract No.	ORIGINAL GRANTEE	No. Acres	No. Lots	No. Block	VALUE
	Miscellaneous Property				14000

State Advalorem Tax . . . 3600
State Poll Tax
County Advalorem Tax . 7200
County Poll Tax
Total 10800

paid by *M. L. White* *C. B. Gillespie* Tax Collector Dallas Co.
Carter & Gibson Printing Co., Dallas.

Rec^d of J. M. & W. P. White Two dollars
 and fifty cents for hauling oats
 belonging Estate of W. L. White dec^d
 this July 6th 1883
 J. H. Menights
 J. H. Martz

Recieved from Lancaster, Tex Apr 28 1883
J. M. and W. P. White
 One and ²⁵/₁₀₀ Dollars
 in full for Hauling
 Oats
 By W. J. Jones

N. 345- OFFICE OF COLLECTOR OF TAXES,
 Newton County,
 RECEIVED OF W. L. White Est
 the following amounts, in payment of State and County Taxes
 for the year 1882, on personal property and the following
 described real estate:-

LANDS				TOWN LOTS			Total value of prop- erty assessed
ABST. NO.	NO. OF ACRES	SECT. NO.	SURVEY NO.	LOT NO.	BLOCK NO.	LOT NO.	
795-	224			W. H. Morse			\$ 950.

TAXES.
 State ad Valorem \$ 1.35-
 County " 203
 Revenue & School Poll
 County Poll
 Dog
 Total \$ 3.38

PAID
 FEB 27 1883
 W. J. Jones Collector.

Texas 188

Lancaster, Texy 3rd 1883
 Rec^d of J. M. & W. P. White Adms.
 of W. L. White dec^d Fifteen dollars
 and 50 cents payment in full for
 Hauling lumber for houses on the
 the Lisbon Farm. (1369 ft at 35cts
 price ft. & Shingles 50cts. Total 15.50)
 W. L. Branch

Est. of W. L. White

1881	In acf with Cal. Johnson		lev.	
Dec. 15	By 1/4 Peas of	Dr.		42 86
"	bottom raised by Gf			
"	By acf in the			
"	hands of Amis 7/23/80			11 00
"	To cash		30 00	
"	acf send		13 70	
"	To Balance.		10 16	
			<u>53 86</u>	53 86

Statement of settlement
 between W. L. White and Cal. Johnson
 and Cal. Johnson on 20th day
 of April 1880.

Est. of W. L. White in acf

1881		with Cal. Johnson.		
Oct. 15		Dr.	lev.	
"	"	To 1/4 Brs.		95
"	"	" " Hauling & Sailing		2 00
Aug. 1	"	" " Kerbing & Chaining work		5 00
Mar. 1	"	" " Hauling Lumber		
"	"	and building Stake		5 00
"	"	To 1 joint stone Pipe		25
"	"	" " Stairs		50
				<u>13 70</u>

Recd of W. L. White Amis
 for Est of W. L. White Thirteen Dollars
 and seventy cents in full of above
 acf,
 Cal. Johnson
 Lancaster Texas.
 April 20th 1880.

Est of W. L. White in ap.

Feb 14 To 14 no work
 " " done on Lubbock Farm
 " " building smoke house
 " " horse shed \$32.50

Recd of Mr W. P. White Jan 1 for
 Est of W. L. White above amount in full
 of ap to date this Feb 14 1883

J. C. Smith

W. L. White Est

In ap work
 Goodnight Jobs
 To Hauling @ 1/2c = 50 = 300
 " " @ 1/2c = 225
 " 9 Balings @ 110 = 990

Recd of Mr W. P. White Jan 15 1883
 in full of above
 11/6/83
 Liston Texas
 Goodnight Green & Co. for Goodnight

C. A. KEATING, DALLAS,
 Resident Partner.

CHARGES MUST BE PAID ON ALL MONEYS BY EXPRESS. ACCOUNTS NOT PAID WHEN DUE ARE
 SUBJECT TO 10 PER CENT INTEREST FROM THAT DATE.

GEO. J. KEATING, KANSAS CITY,
 Special Partner.

Dallas, Texas, March 21 1883.

Mr Estate W. L. White.

By Order of C. A. KEATING,

(Successor to STONE & KEATING.)

Wholesale Agricultural Implements,
 GINS AND MILL MACHINERY,

STATE AGENT FOR

FURST & BRADLEY MANUFACTURING CO., PLOWS, CULTI-
 VATORS AND SULKY RAKES.
 ERIE CITY IRON WORKS, ENGINES, BOILERS AND SAW MILLS.

J. I. CASE, STEAM AND HORSE POWER THRESHING MACHINERY.
 OHIO STEEL BARB FENCE CO.
 FISH BROTHERS, FARM AND SPRING WAGONS.

3 Spools this Painted Man

120
 120
 117 357 + 87 = \$3034

Paid Keating.

357
 187
 2856
 178
 3034

R. M. PAGE, Proprietor.
Headquarters in Finest

G. ROBERTS, Manager.
Dallas, Texas.

1883

Dallas, Texas, April 4th

No. 10 L White Estate
Order
Branch
Eclipse Lumber Yard,
L U M B E R
Shingles, Doors, Sash, Blinds, Mouldings, Etc.
Yard on Elm Street, between Phoenix Mills and Union Depot.

TERMS CASH.

Jan 27	40	1/2-10	640		
	21	1/6-12	120		
	9	1/2-12	36	502 @ 2	1605
Mar 23	2000	pro 11-16	1333	x 2	2645
					4270

Paid R M Page
June 12

Recd of J. M. P. White
for the note of \$1000
On Smith (Carriage)
\$1000
\$122.23
\$122.23
- These and other items are in favor of
above order -
J. M. P. White
March 16/83

Recd of J. M. P. White
for the note of \$1000
On Smith (Carriage)
\$1000
\$122.23
\$122.23
- These and other items are in favor of
above order -
J. M. P. White
March 16/83

Received of F. M. & W. P. White administrators of
 W. L. White dec'd Ten Dollars, payment in full
 for two Lots, Nos. 45 & 62 Lancaster Cemetery,
 said Lots being the same that were given to
 the M. E. Sewing Circle and are marked on
 the Cemetery Plot M. E. Church
 This May 31st 1882 Fannie & Ellis
 List of Sewing Circle

Est of W. L. White
 In acf with M. Standish
 To 1/4 of 11 Balmage @ 1.20 = 3.48 3/4
 " 1/4 Doll. 95th of 1/2 @ 3.00 = 6.15
 " 1/4 Hauling & sewing 11th of 1/2 @ 1.50 = 1.57 1/2
 \$5.43

Rec'd of F. M. & W. P. White Admins
 for Est of W. L. White dec'd. payment
 in full of above acf
 Lancaster Nov 17th 1882
 Marguilla Harret

Lancaster Texas
 June 12th 1882

Est of W. L. White in acf
 with M. F. Peyton

To Hauling Cato to Thresher	1.35
" Wood to Thresher 1/3 75	.25
" " 1/3 of 6 mags 1/2 acf	1.00
" " for Threshing 1/3 of 235 th - Oct 3	2.34
	<hr/> 4.94
" Sewing of Base	6
	<hr/> \$5.00

Rec'd Payment in full of above
 acf from F. M. & W. P. White Admins.
 for Est of W. L. White
 M. F. Peyton

Rec'd of F. M. & W. P. White
 Admins for Est. of W. L. White dec'd
 amount due in full payment of
 Executive the day issued in the
 L. S. Metdams suit
 Lancaster Texas
 April 14th 1883. J. Lindsey Jr

FILED

Received of J. M. + W. P. White
Address same dollars + forty four cts in
full of acct. Nov 25 - 1884
E. M. Cox

Ferris, Texas, Nov 20 1884.

M J. M. + W. P. White

Bought of E. M. COX,

DEALER IN

Lumber, Shingles, Sash, Doors, Grain, Etc.

Terms:

11	10 15-1 x 12-20-300 ft	
"	11-1 x 12-12-132	
"	3-2 x 4-20-40	
	472 @ 3/4	\$944

Receipt & Return of W. White

Nov 24th 1884

Received from J. M. + W. P. White Address of W. P. White due
Twenty Seven Dollars
for Town Tax, for the year 1884
\$27.00
H. S. Brundage
Tax Collector, Lancaster Texas

Nov 24 1884

Received from J. M. + W. P. White Address of W. P. White due
Twenty Seven Dollars
for Town Tax, for the year 1884
\$27.00
H. S. Brundage
Tax Collector, Lancaster Texas

And W. P. White for John Davis
 1884 To C. A. McKernon Dr
 Nov 20 " 50 Cedar fence Post 70 3.50

J. C. Frazier
 " 25 " 1 Bl Dogham 50
 Dec 12 " 85 the Post 5 1/4 4.46
 \$ 8.46
 1885
 Jan 8 Cr by 2 days work prof 74 2.00
 \$ 6.46

Please pay the above acct
 to R. P. Henry & oblige
 C. A. McKernon

1167
 \$6.85
 Received of J. M. & W. P. White 6 dollars
 and 85 cts payment in full for use of room and
 meals for Commissioners appointed
 by the court to divide the land belong-
 ing to heirs of N. L. White dec'd.
 This Feb 7, 14th 1885
 John Lott

Lancaster, Texas, Jan. 23rd 1885
 M. White Estates
 Bought of **E. BECKLEY,**
 DEALER IN
Staple and Fancy Groceries,
 HARDWARE, CROCKERY, CHINAWARE, AGRICULTURAL IMPLEMENTS,
 And Manufacturer of TINWARE.

Accounts - Close Monthly.

1884	Sept 17	To Bill of Nails per W. A. B.	1.45
		to Cash	15
	Nov. 12	" 1 for Hinges	3.91
	" 17	" Bill of Nails & Hinges - John Davis	83
	" 28	" 15 50 order M. P. White	15
	Dec 2	" Hoop & Staples - Boyd	28
	" 3	" Nails & Tacks	20
1885	Jan 10	" Rope mill Pulley & M. White	7.00
			\$ 7.27

8 By Bje 537 @ 9/8 = \$ 50.34

Recd for amount
 E. Beckley
 per Gregory

50.34
 7.67
 \$ 58.01

S. G. Roberts
 Manager

Dallas, Texas, Dec 10 1884

Mr. W. L. White, Order



Bought of S. Matthews,
 Lumber, Doors, Sash, Mouldings,

Terms Cash. Blinds, Shingles, Posts, Pickets, Etc. ROSS AVENUE

Nov 3	77 1/8 16	616		
	1 7/8 20	40		
	2 7/8 12	48		
	12 1/2 16	192		
	4 1/2 18	72		
	4 1/2 20	80		
	4 1/2 12	48		
	2 3/4 12	16		
	1 3/4 20	13		
	7 3/4 18	65		
	7 3/8 10	70		
	25 1/3 14	1348	26	95
10	48 1/8 16	384	7.70	
	13 1/4 20 1 Shanty 4/4		7 45 15 15	
			44 42 10	

Paid S. Matthews R

Due. To Mr. W. L. White amount. The sum of
 Two hundred dollars for value Received
 payable at the Exchange Bank of Dallas
 November 6th 1883 D. A. Williams

Laurester Texas
 May 5th 1884

Recd of J. M. and W. P. White Admrs for Est of W.
 L. White dec'd Four Dollars and 80/100 Dollars for
 hauling 870 ft of fencing from Dallas to Schoolers Farm
 Thomas ^{his} Knight
 marks

1884	Est (Heirs) W. L. White dec'd	
Sept. 16	To Hauling Rock to wall etc 3 days @ 300	9 00
Dec. 1	" " Lumber from Dallas 200 ft " etc	8 00
	Paid Day of Dr. Mr. W. P. Knight ^{his} C. & Harris marks	\$17 00

Thomas Knight Texas
 19th Jan. 1885

Received of J. M. and W. P. White
 Admrs for Est of W. L. White dec'd
 \$17.00 for hauling rock to wall etc
 and lumber from Dallas 200 ft etc
 on Schoolers Farm

Received payment in full of \$17.00
 White hauling of Mr. & Mrs. Knight
 this day, 19th Jan. 1885

Recd payment
 J. M. & W. P. White

Dallas, Texas, June 7 1884

Miss S. M. & O. J. White Adminstr

W. W. WESTON,

DEALER IN

Hardware, Cutlery, Barbed Wire, Nails, Etc.,

CARTER & GIBSON PTG. CO., DALLAS.

818 1/2 ELM STREET, Opposite Sanger Brothers.

June 9	To 6 25 lbs Gled Barb Wire	375 0
" "	12 " Staples	85
" "	Bought on 625 lbs Wire	155
	W. W. Weston	5990

To Mr N. P. White Adminstr
In A/c with Foy

Dec 6th 1884

" "	To 1/2 Sheathing a/c	5 87
" "	3 1/2 Nails 5"	1 75
" "	Nailing 4 Lds of Lumber	6 00
" "	1/4 Baining a/c	1 40
		<u>\$15.02</u>

Dec. 6 1 per Hinges 20
\$15.22

Recd of S. M. & N. P. White
Adminstr for Est. N. L. White payment
in full of above a/c John Foy

LANCASTER Sept 15th 1884
Mr N P White and S M White Adminstr

Dear Sir
You will please pay
R. P. Henry five Dollars \$5.00
for the Ten loads Rock and
much oblig
Yours &c
d b Floyd

Recd to same a/c
on 6th of Dec paid by W. W.

Received of J. M. White and his
 Administrators of the Estate of
 W. L. White deceased for taxes
 in partition said estate. \$15.⁰⁰
 this the 6th 1888. J. M. Strong

Form No. 1.

No. 2363 Office of COLLECTOR OF TAXES, }
 } Collins County.

Received of Est of W. L. White
 the following amounts, in payment of State, School and
 County Taxes for the year 1888, on personal property
 and the following described real estate:

LANDS.				TOWN LOTS.		
Alt. No.	No. of Acres	Dist. No.	Survey No.	Lot No.	Block No.	Dist. Lot No.
	1.50		J. J. Chambers			

City of Texas, July 19 1888 J. M. Williams Collector.

TAXES: 87
 State of Taxes 87
 School of Taxes 67
 County of Taxes 175
 Taxes on School Poll
 County Poll
 Total 274

Place number of property against

Form No. 21. SOUTHWESTERN DIVISION
ERIE TELEGRAPH AND TELEPHONE CO.

ALL MESSAGES TAKEN BY THIS COMPANY ARE SUBJECT TO THE FOLLOWING TERMS.
 It is agreed between the sender of the following message and this Company, that said Company shall not be liable for mistakes or delays in the transmission or delivery, whether happening by negligence of its servants or otherwise, beyond the amount received for sending the same, for delays arising from unavoidable interruption in the working of its lines, or for errors in copies, or obscure messages. And this Company is hereby made the agent of the sender, without liability, to forward any message over the lines of any other Company when necessary to reach its destination.
 No responsibility regarding messages attaches to this Company until the same are presented and accepted at one of its transmitting offices; and if a message is sent to such office by one of the Company's messengers, he acts for the purpose as the agent of the sender.
 Messages will be delivered free within the established free delivery limits of the terminal office for delivery at a greater distance, a special charge will be made to cover the cost of such delivery.

J. K. Dunbar, Gen'l Supt. W. A. INGHAM, President. Chas. E. Leighton, Cashier.
 I. S. DOWNS, Gen'l Man'gr.

Receiver's No.	Date Filed	Class.

Send the following message, subject to the above terms, which are hereby agreed to. 188

To Lancaster Texas
Feb 14th 1888
 Rec of J. M. White
 50 cent - for W. L. White's estate
 for 2 calls on Telephone
 P. W. Jayce
 per. Indurain

Recd of J. Mr. H. P. White
 One dollar & 50 cents pay ment
 in full for 1 Baggage
 Liston Dec. 6th 1884
 R. W. Jayce

Recd of F. M. & W. P. White Adams
for Est of W. L. White Five Dollars
for weighing and attending to
crown ra.

Lisbon Dec 20th 1884

J. P. Goodright

FILED BY THE DALLAS GENEALOGICAL SOCIETY-1977

F. M. & W. P. White Adams

In a/c with J. Smith

Dec 5 To Shingles, nails & lumber	\$ 15.80
" " J. Sloan 3 rd work	3.00
" " " " " " "	3.50
" " " " " " "	8.00
" " " " " " "	8.00
" " " " " " "	1.00
" " " " " " "	2.20
" " " " " " "	2.00
	<u>\$ 55.50</u>

Recd of F. M. & W. P. White
Adams for Est of W. L. White pay-
ment in full of above a/c
Lisbon 12/5/84

J. T. Smith

Please sign & return - From White

Ferris, Texas,

Jan 2nd 1885

Mr F. M. & W. P. White

Bought of E. M. COX,

DEALER IN

Lumber, Shingles, Sash, Doors, Grain, Etc.

TERMS:

To 81 ^{rs} 7 ² x 6 16 culig	148 ⁴ @ 11 ⁵	\$ 1758
" 4- 1 x 4 20 818	28 @ 28	70
" 11- 2 x 4 18 878	182	264
" 1 door 2 ^c x 6 ^c x 17 1/2 in		200
		<u>\$ 1992</u>

For Hurst Farm

Recd of F. M. & W. P. White Adams for W. L. White dec
ninteen dollars & 92 cents payment in full
on above Bill of Lumber

This Jan'y 5th 1885

E. M. Cox

Recd of J M and W P White
 Annie for Est. of W L White and
 Ten Dollars payment in full of
 8 Balinge furnished on ledger
 given at our Exp.
 Lisbon Texas 12/31/81
 Groveling T. Gracy & Co

1884
 To do W P White Adm
 To do J M and W P White
 To do W L White 8x10 1³⁵ 1st Party (J. Boyd) \$1.45
 Paid by W P White
 J M and W P White

THE DALLAS GENEALOGICAL SOCIETY 1877

1883 R. H. Joyce
 In Acc. with W. L. White Estate
 To 383 1/2 bu Corn @ 30¢/bu 96
 " 9337 S. L. @ 25/10
 By hauling 500 bu
 from house to Sloan's 8 00
 By hauling Sand 11 00
 " 400 Bricks for
 Sloan Farm 4 00
 By hauling Brick 2 00
 " 200 Bricks 4 50
 " hauling above 2 00
 " 1136 Lumber 2 00
 " Hauling Sand 1 50
 " 1 days work for
 water on fence 1 00
 " Threshing exp. 12 19
 " Hauling Co. 1 00
 Recd of J M and W P White Annie for Est. of W L White and
 1 of W L White and payment in full of
 id account to date by R H Joyce

1885
 Lancaster, Texas, Feb 9th
 J M + W P White Administrators of W L White Estate
Bought of R. P. HENRY,
 DEALER IN
GROCERIES, DRY GOODS, CLOTHING, BOOTS, SHOES, HATS, CAPS.
 HARDWARE, CROCKERY, GLASS, WOODEN AND WILLOW WARE, DRUGS, NOTIONS, ETC.
 Agent for Farm Implements. I also Buy Cotton and Take All kinds of Produce in Exchange.
 Terms: Interest at Twelve per cent. after Thirty Days.

1884	Dec 19	for Star House	
		to 2 glass for doors	40
1885	Jan 5	for Clock Room	
		to 8 lbs Nail	1 10
Jan 8		to 7 lbs Nail " 1 lb Nail & 2 lbs Brute 30	81
			1 6

Recd of W P White
 R. P. Henry

FILMED BY THE DALLAS GENEALOGICAL SOCIETY-1977

1880 W. L. White, Dec^r In A/cⁿ
 July 20th with J. M. Weaver
 To Seven Tenths of an acre of
 Land on Central R Road in
 Prairie Valley Dallas Co Texas
 Value at Ten Dollars per acre
 amounting to \$ 7.00
 Interest at .08 per ct per annum 75
 Total \$ 7.75
 Lancaster, Texas, Dec 26th 1881

The State of Texas
 County of Dallas
 Before me J. Lindsey Justice
 of the Peace in and for said County, personally
 appeared J. M. Weaver and after being
 duly sworn upon his oath says that
 he has given the Estate of W. L. White deceased
 all lawful credits & offsets thereon to
 him and that the same is entitled to
 & that said estate is justly indebted

HEADQUARTERS IN
 North Texas
 —FOR—
 BLANK BOOKS, LOBBY BLANKS,
 Wedding and Ball
 INVITATIONS.
 Printing, Bibles, Catalogues,
 binding or re-binding law books,
 Periodicals, Sheet Music, etc.,
 promptly attended to. A large
 stock of Commercial and Fancy
 Stationery always on hand.

Dallas, Texas, Dec 8 1881.
 M. J. M. White

BOUGHT OF ALDRIDGE & WALTER,
 (SUCCESSORS TO LYLE & ALDRIDGE)
 Stationers, Printers and Binders,
 623 ELM ST., AND 622 PACIFIC AVENUE.

1 Leather Note Book	3.50
Recd payt	
aldridge & Walter	
paid by check	

Recd of J. M. and W. L.
 White A/c for Estate of
 W. L. White deceased, Ten Dollars
 and ninety five cents, being
 1/4 of 1300 of apt of apt cotton
 turned at our list, this is in full
 of apt to date
 12/7/81
 Mutz & Co. Society

Recd of F. M. and W. P. White Adms
 for Est. of W. L. White decd, Twelve and
 100/100 dolls, amt in full of Balng a/c. to
 date -
 Lancaster Texas 12/21/81
 R. J. Oregon
 Minister at
 Lancaster Tex

Costs of W. L. White decd Dr
 To J. B. Coolidge for expenses on
 grain 46 on Coolidge farm
 Nov 1884

To Stacking	5
" Board	5 50
" Hands	7 93
" Thrashing 351 Bushels	1 60
" Material to Repair Fence	
Total \$ 27 93	

Received payment in full on the
 above account of F. M. & W. P. White Adms
 of W. L. White decd. This Nov. 1st 1884
 J. B. Coolidge

here in the sum of Seven ⁷⁰ Dollars
 and that the same is due and unpaid
 Subscribed & sworn to J. W. Weaver
 before me this 6 day
 of December 1881
 L. A. Lindsey J.P.
 D. C. T.

Received payment in full
 on the within a/c of F.
 M. & W. P. White Adms of W. L. White
 Dec. 11th 1881
 J. W. Weaver
 The receipt due
 without amount
 of the 9th of this
 month adms's

#106

FILMED BY THE DALLAS GENEALOGICAL SOCIETY-1977

Recd of J M and W P White Adms
for Est. of W. L. White and Eighty
bars for business a crib on the Hunt
farm S. J. McKeahan
Lancaster Texas
Nov 4/84
Pa. by H. P. W.

#195
Recd of J M & W P White Adms -
One Dollar & 95 cents for Rope & Well
Buckets for Sloan place belonging
to the W L White Estate
This Nov 8, 1884
R. D. Joyce

Recd of J M & W P White Admin-
istrators of W. L. White dec. One dollar
for money paid back the old
County Surveyor for making platte
of the Coolidge track of land now
belonging to the W L White heirs
This Nov 10, 1884
J. H. Coolidge

L SOCIETY-1977

188

Dallas, Texas.

Bought of E. P. COWEN & CO.
IMPORTERS AND DEALERS IN

Doors, Sash, Blinds and Moulding,
LIME, CEMENT, PLASTER, SHINGLES, ETC.,
Jones' Non-Corrosive Paints. 707 and 709 ELM STREET.

Front Doors.
Double Store Doors,
SASH DOORS,
DOOR BLINDS,
TRANSOM SASH,
PAINTS, Etc., Etc.
BUILDERS HARDWARE.

Sash Weights and Cord.
Sash & Transom Lights.
CARTER & GIBSON, PRS., DALLAS.

To Order Cash.
Sash Weights and Cord.
Sash & Transom Lights.

1 Bushel Lime
Paid
J. H. Cowen & Co.

75-

Dec 30 1884
Sold to
W. L. White - 250
Brick at 7/250
per thousand
Amount \$3.15
W. W. P. P. P.
Paid Recpt for Handling
2.20

F. M. and W. P. White Adams

In ac. with F. M. Leclark
 20 1/2 days work on Dr.
 Hurst Farm 20.50
 In 2 days hauling 6.00
 \$26.50

Paid by W. P. White
 10/10/51
 10/10/51

Rec'd of F. M. and W. P. White
 Adams for Est. of W. L. White and
 Twenty Six & 7/10 Dollars in full
 payment of above ac.
 Lancaster Texas
 Nov. 5th 1850. J. W. Black

F. M. and W. P. White In ac. with Mr. Hurst.

Nov. 20th To Business Hauling to 13.00
 " " Work on Dues 3.00
 " " 2 days work on
 " " Clark Barn Johnson 12.00 \$28.00
 " " Rec'd of F. M. and W. P. White Adams
 for Est. of W. L. White and pay-
 ment in full of above ac.
 Maryville Hurst

Paid by W. P. White
 10/10/51
 10/10/51
 \$28.00

Received on back

W. L. White's ac'ts Dr

W. P. Leclark work on Leclark's place
 To Hauling Lumber & Logs 2.50
 " Building Fence for House 5.00
 " " " @ Slats 3.00
 " " " " for well 1.50
 Cash for weighing logs 1.15
 12.15

Lancaster Texas

Nov 11th 1850

Rec'd of F. M. and W. P. White Adams
 for Est. of W. L. White, Four Dollars
 for cleaning out well on the Hurst Farm
 Wiley Leclark

Rec^d of J. M. & M. P. White \$4 dollars as pay for
three days service as commissioners
to divide the real estate among the
heirs of W. L. White dec.
This Feb'y 16th 1885-
W. D. L. Gracey

Rec^d of J. M. & M. P. White \$4 dollars, as pay for
three days service as commissioners to divide
the real estate among the heirs of W. L.
White dec., This Feb'y 16th 1885-
Samuel Uhl

Rec^d of J. M. & M. P. White \$4 dollars as pay for
three days service as commissioners to divide
the real estate among the heirs of W. L.
White dec., This Feb'y 16th 1885-
J. H. Taylor

Received of J. M. & M. P. White Admins.
of W. L. White dec., \$4 dollars payment
in full for three day service as
commissioners for Estate
This Mar 26th 1885-
Susan Larimer
by H. P. Coolidge.

Received payment
in full on the within
act of J. M. & M. P. White
Administrators of W. L.
White dec., at
This April 8, 1884

H. P. Coolidge

Statement of Cotton raised

By J. M. Black & Co.	cr.
By 1/4 Peas 1896	\$55.20
To Baling	1.25
" Hauling	.75
	<hr/>
	\$200 \$55.20
Balance	53.20

Recd of J. M. and H. P. White
 Admis for Est of H. L. White
 dead Two Dollars in full of
 above ac
 Lancaster Texas J. M. Black
 Nov 5th 1884

Recd of J. M. and H. P. White

Admis for Est of A. L. White and
 Sister and 500 Dollars for moving
 22 acres of Burro on the Hursh
 farm.
 Lancaster Texas
 9/19/84

W. P. Blake

Receipt on back

H. L. White's Estate Dr

H. P. Coolidge work on Coolidge farm	
To Hauling Lumber & Poles	2.50
" Building Fence for House	500.00
" " " @ State	3.00
" " " for well	1.50
Cash for roughing boys	1.50
	<hr/>
	12.15

J. L. Andrews
S. G. Richards, Manager.

Dallas, Texas, Aug 30 1880

Mr. L. White Estate for L. White



Bought of J. L. Matthews,
Lumber, Doors, Sash, Mouldings,

Terms Cash. Boards, Shingles, Posts, Pickets, Etc. ROSS AVENUE.

FILMED BY THE DALLAS GENEALOGICAL SOCIETY-1977

Aug 28	4 3/8 22	88			
	1 7/4 22	29			
	6 2/4 16	64			
	24 2/4 12	192			
	16 1/3 16	64	437 ²	8 75	
	18 1/6 18	64	162	275	4 45
	2 1/2 4 14 P	Shingles	400	10 00	23 20
28	150 1/3 20	750 ²			15 00
29	23 1/4 4 14 P	Shingles	400	11 00	
	50 1/3 20	250			
	10 1/12 20	200	450 ²	9 00	20 00
30	2 7/8 20	80			
	2 7/8 10	40			
	2 7/8 16	64			
	4 7/4 20	53			
	2 7/8 20	53			
	1 7/8 10	13			
	1 2/8 10	10			
	2 2/8 20	40	353 ²		
				7 05	
				55-25	

\$ 65 25
 Bought of J. L. Matthews
 2/20 of Mr. L. White Estate
 5/20/100 of same. J. L. Matthews
 J. S. Roberts

Dallas Sept 12th 1884

FILED BY T

AMERICAN ANTIQUARIAN SOCIETY-1911

Ferris, Texas, Oct-18 1884.

J. M. & W. P. White

Bought of E. M. COX,

DEALER IN

Lumber, Shingles, Sash, Doors, Grain, Etc.

Terms:

17	22-2x4-18	-	264	\$
	4-2x4-14	-	37	73
	2-2x4-20	-	26	73
	4-2x4-16	-	42	73
	110-1x8-16	-	440	
	8-1x12-14		112	
	8-1x12-16	128	-1050	\$2100
	7# cypress shingles	@		2800
				\$4900

Rec^d of J. M. & W. P. White Administrators of W. L. White
 decⁿ #49th, amt in full of above bill of Lumber
 Oct 19. 1884
 E. M. Cox.

#27th

Rec^d of J. M. & W. P. White Admins of
 W. L. White decⁿ Twenty Seven dollars
 for mechanical repairs on the
 Sloan Place. 12 day work at \$2.25
 per day board included

This Oct. 23rd 1884

E. R. Sloan

FILED BY THE DALLAS GENEALOGICAL SOCIETY-1977

No. 16

Office of COLLECTOR OF TAXES, }
Dallas County. }

TAXES:

State ad Valorem, . . . \$114.24
 County ad Valorem, . . . 157.22
 Revenue and School Poll, . . .
 County Poll, . . .

Received of *W. L. White* for *Wm. W. White* Admrs
 the following amounts, in payment of State and County Taxes for the
 year 1884, on personal property and the following described real estate:

Total, . . . \$266.56

LANDS.				TOWN LOTS.			Total value of property assessed.
Abstract No.	No. of Acres	Cont. No.	Owner's Name	Lot No.	Block No.	Dist. Lot No.	
1096	199 1/4	X	<i>J. J. Weatherford</i> x			1925	Total value of property assessed.
1221	53		<i>J. W. Reynolds</i>			100	
432	261		<i>J. Leale</i>			2610	
1278	187		<i>J. F. Saddle</i>			1870	
1014	14		<i>Jas. Peay</i>			140	
1271	23		<i>Br. Sloan</i> x			230	
565	105		<i>H. Nickman</i>			1000	
1518	69 1/4		<i>U. Wuthrich</i>			500	
874	99 1/4		<i>M. M. Miller</i> x			1105	
			<i>Laucaster</i>	2	1	300	
				9.10	4	1000	
Personal & Miscellaneous Property							108000
Laucaster, Texas, Oct. 9, 1884							<i>C. D. Gillespie</i> Collector.

E. W. SWINDLELLS, STATE PRINTER, AUSTIN.

Ferris, Texas, Sep 15th 1884.

Wm. W. White

Bought of E. M. COX,

DEALER IN

Lumber, Shingles, Sash, Doors, Grain, Etc.

Terms:

12-4 x 4-8 128
 12-2 x 6-16 192
 14-2 x 4-16 149
 18-2 x 4-12 144
 48-1 x 3-18 216
 48-1 x 12-16 368
 16-1 x 12-10 160
 16-1 x 12-12 192

Rec^d pay in full on the
 within bill #54st of *Wm. W.*
White Admrs of *W. L. White*
 ac. This Sept 22nd 1884
E. M. Cox

1949 @ 20 38.98
 4 M cypress shingles @ 40 16.00
 \$54.98

Jonathan filled as you instructed in order.
 yours Resp^t
E. M. Cox

Lancaster, Texas, July 31st 1884

M W. L. White Estate

Bought at **E. ♦ BECKLEY ♦**

DEALER IN

Staple and Fancy Groceries,

HARDWARE, STOVES, WAGONS, AGRICULTURAL IMPLEMENTS,

And Manufacturer of TINWARE.

Accounts to Close Monthly.

W. L. White Est

1883 In A/c with E. A. Russell
Dec. 15 To 13 days work 2⁰⁰ \$250

Recd of F. M. and W. P. White Admins
for Est of W. L. White payment in full
of above a/c. for Subscribed farm.
E. A. Russell,

March	31	To 10 ⁰⁰ 8 ⁰⁰ 2 ⁰⁰ 10 ⁰⁰ 10 ⁰⁰	51
April	20	To 1 ⁰⁰ 1 ⁰⁰ 1 ⁰⁰ 1 ⁰⁰ 1 ⁰⁰	10
		To 5 ⁰⁰ 2 ⁰⁰ 1 ⁰⁰ 1 ⁰⁰ 1 ⁰⁰	200
May	28	To 8 ⁰⁰ 1 ⁰⁰ 1 ⁰⁰ 1 ⁰⁰ 1 ⁰⁰	600
		To 10 ⁰⁰ 1 ⁰⁰ 1 ⁰⁰ 1 ⁰⁰ 1 ⁰⁰	80
June	2	To 1 ⁰⁰ 1 ⁰⁰ 1 ⁰⁰ 1 ⁰⁰ 1 ⁰⁰	50
July	2	To 7 ⁰⁰ 1 ⁰⁰ 1 ⁰⁰ 1 ⁰⁰ 1 ⁰⁰	800
		To 40 ⁰⁰ 1 ⁰⁰ 1 ⁰⁰ 1 ⁰⁰ 1 ⁰⁰	400
		To 3 ⁰⁰ 1 ⁰⁰ 1 ⁰⁰ 1 ⁰⁰ 1 ⁰⁰	100
		To 8 ⁰⁰ 1 ⁰⁰ 1 ⁰⁰ 1 ⁰⁰ 1 ⁰⁰	600
		To 7 ⁰⁰ 1 ⁰⁰ 1 ⁰⁰ 1 ⁰⁰ 1 ⁰⁰	900
		To Swine	15
			<u>2092</u>

1884
July 19 By 70⁰⁰ By Cnts 18 1100
July 30 To Balance for last mt 2670
July 31, 1884. Rec^d payment in full
on the above of F. M. & W. P. White Admins
of W. L. White dec^d E. Beckley

Recd of F. M. and W. P. White Admins
for Est of W. L. White acct. Decem^r 5⁰⁰
1884 in full of above hauling a/c.
Lancaster Texas
E. A. Russell

Statement of Alfred Parby and
Oats sold at various farms & low farm by
A. M. Parby to the favor of the same.
Showing account
Alfred 7⁰⁰ 1⁰⁰ 1⁰⁰ 1⁰⁰ 1⁰⁰ \$ 388 42 65
Oats 638 " 24 " 1424 " 1424 42
Parby 50⁰⁰ " 31 2500 15 60
\$ 2062 29 200 67

Bought at **E. ♦ BECKLEY ♦**
DEALER IN
Staple and Fancy Groceries,
HARDWARE, STOVES, WAGONS, AGRICULTURAL IMPLEMENTS,
And Manufacturer of TINWARE.

Lancaster, Texas, _____ 188

M

Front Doors.
 Double Store Doors,
 SASH DOORS,
 DOOR BLINDS,
 TRANSOM SASH,
 PAINTS, Etc., Etc.
 BUILDERS' HARDWARE

F. G. MOORE,

Successor to E. P. Cowen & Co.
—IMPORTERS AND DEALERS IN—

**Doors, Sash, Blinds and Mouldings,
Lime, Cement, Plaster, Shingles, Etc.,
JONES' NON-CORROSIVE PAINTS.**
709 and 711 ELM STREET.

1786 Lime 19 00

Paid F. G. Moore

Dallas Tex Oct 30/83

M. R. & J. J. Co
Part of Brother and Co
400 Brick e 120 4.80
Paid
Brother and Co
Houston

Dallas Tex Oct 30/83
M. R. & J. J. Co
45.00 for Bricks
400 Bricks

Lancaster, Texas, 7/28 1884

Bought of **E. BECKLEY**
DEALER IN
Staple and Fancy Groceries,
HARDWARE, STOVES, WAGONS, AGRICULTURAL IMPLEMENTS,
And Manufacturer of TINWARE.

Accounts to Close Monthly.

Statement of Cash from Mercantile

By 9 doz Cans Beckley	14 22
" 75 " " "	13 50
" 46 " " "	5 25
" 46 " " "	5 25
Total 38 42	

To Hauling and with
two Teams 12.00

Recd of J. M. and M. P. White
Admrs for Est of M. S. White dec'd
Seven Dollars in full of a/c to
date
This Mark Knight
m.w.

BY THE DALLAS GENEALOGICAL SOCIETY-1977

FILMED BY THE DALLAS GENEALOGICAL SOCIETY-1977

Amashers Receipt
 Rec^d of J. M. & W. P. White Admors of W. L.
 White Sec^y Twenty three dollars and 64 cts
 one half of one Bale of cotton sold
 by Callien & Mill Dallas his
 July 25- 1882 Wm. X Clayburn
 mark

Lisbon 1st July 19th 1884
 Account of Wragging
 on 100 tons to J. M. & W. P. White
 on Lisbons farm
 for teams, panels & board
 of hands \$14.50

One third of Wragging 20 weeks	\$48.2
wheat 82	5.90
Oats 258	2.48
Barley 667.5	57.80
	14.50
	30.98

for millat. I will give \$4.00
 I was one of J. D. Smith
 Rec^d of J. M. & W. P. White Admors of W. L.
 White Sec^y This July 19th 1884
 J. D. Smith

Lancaster, Texas 7/25th
 Rec^d of J. M. and W. P. White Admors
 for Est. of W. L. White dec^d Three Dollars
 and fifty cents in full payment of 80^{cts} cedar
 Posts for Schoolfield Farm
 John X Martin
 ma^rk

Est of W. L. White dec^d (This)
 In Acc with J. M. Black

July 17	To 2 days hauling	600
" "	" Sharpening 225 Posts	225
" "	" 3/4 day's work	375
		\$12.00

Rec^d of J. M. and W. P. White Admors for Est
 of W. L. White dec^d payment in full of above
 acc.
 Lancaster June 17th 1884
 J. M. Black

109 26
 Rec^d of J. M. & W. P. White Admors of W. L.
 White Sec^y This July 25- 1882
 Wm. X Clayburn
 mark

FERRIS, Ellis County, Texas, Dec 5 1881

Messrs J. M. & W. P. White Adms for Est of W. L. White



E. R. ALEXANDER,

DEALER IN

LUMBER, DOORS, SASH, BLINDS, SHINGLES,
AND GRAIN. ORDERS SOLICITED.

3-2+4-20	20	
2-4+4-10	20	
2-4+4-14	40	
19-1+4-14	133	
4-4+4-12	99	
2-2+4-12	360	8 10
5 Bales of seedling 600 ft		19 00
1 do or 2' 16" 1 1/2		2 00
13 No 31-1+12-20	620	13 75
		<u>36 05</u>

Recd payment Dec 19. 1881
E. R. Alexander

Recd of J. M. & W. P. White Adms
 for Est of W. L. White. Four Dollars and
 Fifty cents amt in full for 3 Baling's Ea
 1.25 and hauling rent 75. due on cotton
 belonging to Estate. J. F. Johnson

Received from W. L. White Estate
 Thirty Six ⁰³/₁₀₀ Dollars
 For City Tax for the year 1881
 C. W. George
 City Collector



Recd of J. M. & W. P. White Adms
 for Est of W. L. White Four Dollars and
 Fifty cents amt in full for 3 Baling's Ea
 1.25 and hauling rent 75. due on cotton
 belonging to Estate.
 Lancaster Texas 7/7/82 J. F. Johnson

DALLAS COUNTY

Concepcion, Texas, February 9th 1882.

W. L. White Estate

BOUGHT OF E. BECKLEY,

DEALER IN GROCERIES, PROVISIONS, WAGONS

FARMING IMPLEMENTS, Etc.

Bollen & Gray, Mercantile Job Printers, 209 Main Street, Dallas, Texas.

237 ¹ / ₂ Painted wire @ 9 ^{ts}	2140
Staples	40
	\$22.30

Recd payment of J. M. & W. P. White administrators of W. L. White decd.

14
25
T. 25

Recd of J. M. & W. P. White Eleven Dollars & 25 cents
To pay for labor & material used in repairing
The fence of the Hutchins farm
This Jan 25th 1882

Bill made out Jan 9th 1882

By J. M. & W. P.

U. J. Patten

Recd of J. M. & W. P. White Admins
for Est. of W. L. White, Six Dollars for hauling
Staps to Dallas for said Est.

Jan'y 27th 1882. A. Guinn

Received of W. P. & J. M. White, Admins
of the Estate of W. L. White, Dallas,
Texas, the sum of three ⁶⁵/₁₀₀ Dollars,
on Court fees, the same being in full payment of costs accrued to this
date in the
Estate of W. L. White, Deced.

No. 571.

A. HARWOOD, County Clerk.

W. H. Shacker, Deputy.

H. M. PAGE, Headquarters in Phoenix.

Dallas, Texas,

June 21st 1882

No. *W. L. White Estate*
Bought of ECLIPSE LUMBER YARD
Lumber, Shingles, Sash, Blinds, Mouldings, Etc.
Yard on Elm Street, Between Phoenix Mills and Union Depot.

TERMS CASH

Mills: 1209 Elm Street, Dallas, Texas.

Dec 6	45	1/2-10	450 -	2	900
" 18	6	7/4-4	24 00		
"	"	10	50 00	2	250
100	12-3-0	250 00			
102	1-1-14	50 00	1045	1500	2200

Paid H. M. Page

GENEALOGICAL SOCIETY-1977

Recd of F. M. and W. P. White Admrs for
Act of W. L. White, Sixty Dollars for Hauling
Act Hope to Dallas N. A. Branch

Recd of F. M. and W. P. White Admrs
Forty-two Dollars and Sixty-three cents for
Hauling corn from Livestock to Dallas

1/9/82

N. A. Branch

MONTHLY STATEMENT.

Lancaster, Texas, Jan'y 9 1882.

W. L. White Estate
In Account with **E. BECKLEY,**
DEALER IN

GROceries, & PROVISIONS,

WAGONS, FARMING IMPLEMENTS, ETC.

1882	Aug. 3	To 464 mi @ 9 1/4	4290
	"	" 10 ⁰⁰ Staples @ 80	80
			\$43.70

Received Payment for
F. M. White
E. Beckley
July 9th 1882

13 156
12 2

June the 29th 1882

Holen in Stachen otes	200
Thrasen 50 bushel of otes	170
Paid wages for Thrasen	75
Woden harrow 5 men. wome. mule	75
13 Sacks & 13 Sence & Sabs	169
Woden otes and Sence & Sabs	125
	<u>814</u>

BY THE DALLAS GENEALOGICAL SOCIETY

Lancaster, Texas, 6/16 1882

Recd of J. M. and W. P. White
Admrs of Est. of W. L. White, One
Dollar for one day of labor done
at Lisbow Farm - A. M. Lott

Lancaster, Texas, 6/30 1882

Est. of W. L. White In a/c with
W. A. Branch

To Hauling Cuts from Peyton's	10.00
" Team to Lisbow	3.00
" Hauling of Wheat from Lisbow	1.00
	<u>5.00</u>

Recd of J. M. and W. P. White Admrs
for Est. of W. L. White Five Dollars
in full payment of above a/c.
W. A. Branch

Est of W. L. White
In a/c with W. Johnson

To 1/2 day Carpenter work done on
the Hurst Farm - @ 2.25 10.12

To Pa for Stairs	.75
" 3/4 day work on fence	.50
	<u>11.37</u>
To 1/4 of Hauling 1 1/2 %	2.50
	<u>11.62</u>
By Pieces of 1 1/2 % of 48.25	12.06
Due Est	44

Recd Payment in full of above
a/c from J. M. and W. P. White Admrs for
Est. of W. L. White
Lancaster Texas
July 8th 1882.

J. W. Johnson

Dallas, Texas, July 10th 1882
The Estate of W. L. White

GRIFFITHS & COWSER,

—DEALERS IN—

LUMBER, SHINGLES, SASH, DOORS AND MOULDINGS.

RD: ADJOINING HOWARD OIL WORKS, H. & T. C. R. R.

529 35-1 x 2 16 2 33, 1/2, 24

Paid by J. M. & W. P. White Admins
Griffiths & Cowser

Lancaster, Texas, 7/4 1882

Recd of J. M. and W. P. White
Admins for Est. of W. L. White
Five Dollars in a part payment
of Three-Hundred Dollars ad-are. P.
made on J. J. Weatherford track of
land - and delivered on R.R. at
Station @ 6/25 of Mr. J. Thomas

Recd of J. M. and W. P. White
Admins for Est. W. L. White Eleven
Dollars payment in full of 400
Dollars ad-are Posts cut split and hauled
from J. J. Weatherford track of land and
delivered at Flag Station -
Lancaster Texas 7/5/82

A. M. Thomas

Lancaster, Texas, July 1st 1882
The Estate of W. L. White dec'd

to
To P. B. Shield
To Hacking, Threshing, hanting,
and hanting rent oats
\$8.14
1.00

Recd payment in full
of above acct. of J. M. & W. P. White
Administrators of W. L. White dec'd.
This July 1st 1882

P. B. Shield

Recd of J. M. and W. P.
White Admins for Est. of W. L.
White Five Dollars ad-are ad-
vancement on Three-Hundred Dollars
ad-are Posts cut, split and hauled
to Flag Station off of J. J. Weather-
ford track of land now belonging
to the Est. of W. L. White

Lancaster, Texas
July 3rd 1882
A. M. Thomas

DALLAS GENEALOGICAL SOCIETY-1977

FILMED BY THE DALLAS GENEALOGICAL SOCIETY-1977

Recd of J. M. and W. P. White
Adms for Est. of W. L. White
decd Three Dollars for hauling
lime and sand, and Lumber
for yard-fence on the Nash
farm.

Lancaster Texas F. M. Black
Feb'y 26 1884.

FILE

Received of J. M. & W. P. White Seven Hundred
and fifty Dollars as Guardian for Addie
White, minor heir of W. L. White decd the same
being ordered paid at its Jan'y term by
the Court. This Jan'y 19th 1885
J. S. Ellis Guardian

Lancaster, Texas, February 27 1885.

Received of J. M. White and W. P. White, Adms of
W. L. White deceased the sum of Two (\$2,000.00) Thou-
sand dollars, paid to me by order of the County Court
for the use and benefit of Addie H. White, minor heir
of said deceased, for whom I am guardian.

J. S. Ellis guardian

Received Dallas Texas 7th March 1885 of J.
M. & W. P. White adms of W. L. White
decd Two Hundred and sixty two dollars
amount ordered paid my ward Addie
H. White by judgment of Court this
day rendered J. S. Ellis Guard

Lancaster Sept 16/54

Wm L White estate
 to R H Evans

Franklin well at I. Davis

to Self 2 days work in labor 10.00

to R H Evans Quarry Stones and

well etc up at R. R. 10.00

to assistant 6

copy

Recd of J. M. and H. C. ^{Payson and fuel} White Adams for Act of # 29.00
 H. L. White dec'd. Security Service will pay on full payment R. H. Evans
 of above up, including & obtaining out calls in Schoolfield, Jan 1854

Receipt of J. M. & H. C. White Adams
 of W. L. White dec'd. Nine Hundred
 Dollars for the use and benefit
 of Charles White, minor heir of
 W. L. White dec'd. This July 5th 1854
 J. B. Allen (Guardians)

John B. Allen Evans

Received of J. M. & H. C. White
 Administrators of W. L. White
 dec'd. One thousand dollars
 for the use and benefit of
 Addie W. T. Minor heir
 of said dec'd. and
 Wm. Stebbins 24th 1854
~~Guardians~~

Time account of Jones & Andrews
on the Goodidge job for the
estate of W. L. White - Lancaster

Andrews Time		Exp	
Monday	May 15 th	1882	4
Tuesday	" 16 th	"	10
Wednesday	" 17 th	"	10
Thursday	" 18 th	"	10
Friday	" 19 th	"	10
Saturday	" 20 th	"	6
Sunday	" 22 nd	"	10
Tuesday	" 23 rd	"	10
Wednesday	" 24 th	"	10
Thursday	" 25 th	"	10
Friday	" 26 th	"	10
Saturday	" 29 th	"	10
Sunday	" 30 th	"	10
Monday	June 3 rd	"	10
Tuesday	" 4 th	"	6

Howard Jones Time		
Wednesday	May 17 th	10
Thursday	" 18 th	10
Friday	" 19 th	10

Saturday	" 20 th	5
Sunday	" 22 nd	10
Monday	" 23 rd	10
Tuesday	" 24 th	10
Wednesday	" 25 th	10
Thursday	" 26 th	10
Friday	" 29 th	10
Saturday	" 30 th	10
Sunday	June 3 rd	10
Monday	" 4 th	6

Total hours 425.00
Total amount \$64.00
To future utility of town 2.50
\$66.50

Committed by 60 ft. of lumber
1x12x20 ft long b. & s. 1/2 ft 1.50
Total amount due June 3rd 1882 64.70

S. D. Andrews
Howard Jones

Received from Messrs F. M. & N. P. White
Administrators, for the W. L. White
estate (\$64.70) Sixty four dollars and
seventy cents, for Carpenters work done
on the Goodidge place

This June 3rd 1882

S. D. Andrews
H. A. Jones

White Estate

To R H Leonard
 To 10 loads of staves from
 cut gray lymery at the Per load # 20-00
 To Build one Shack South
 Chimney at Lillian Place -
 17 feet height at $\frac{7}{8}$ per foot - 12.25
 To cut out the place
 and for the mortar extra } 4.00
 To one do for Gray
 19 1/2 feet height at $\frac{7}{8}$ do 14.62
 170 extra cut place
 for chimney & mortar } 4.00
 \$35.37

Rec^d payment of J. M. & P. O. White
 Admng -
 This Dec. 14, 1883
 R H Leonard

\$650.

Lancaster Pa.

Jan. 4th 1862

I have this day bought of S. B. Conway one Italian monument to be at least 9 ft high Design No 93 Reply & your design sheet. Bottom base of 3 American marble to 3 ft 3 in by 3 ft 3 in by 2 ft 2 in second base to be 2 ft 4 in x 2 ft 4 in x 6 in 2 ft high 7 ft 6 in x 1 ft 6 in. Plinth 1 ft 6 in x 1 ft 8 in x 6 in into column 1 ft 6 in = 6 x 6 top 2 ft x 2 ft x 1 ft 6 in second cap 1 ft 2 in x 1 ft 2 in x 6 in. Term 1 ft 8 in x 10 in. Said monument and grave border with it, grave border No 1 Northern York to be delivered at Lancaster during the month of March or within a reasonable time thereafter for which I am to pay six hundred and fifty ^{dollars} on delivery of said monument and grave border. Grave border to be 6 ft long 8 inches thick and 8 inches wide feet 1 ft 10 in high 1 ft wide and 4 inches thick.

The following inscription to be put on the monument

W. L. White born Nov 15th 1823 died
May 28th 1881

Low. J. White.

The within movement to be in every respect as design No 93 except that a shield is to be cut on the one instead of being founded any other inscription to be put on the movement that may be suggested

Received on the within
Contract by Howard
& Feltz, Dallas, Texas
in full for the design
this April the 1st 1882

J. B. Hancock

This is to be paid by a
check on the Exchange Bank
drawn by J. B. Hancock
amount of \$1000.00
Exact money.

#59

J M White & W O White Administrators

No. 4492 VS. Plaintiff.

BILL OF COSTS.

A S Clark et al

Defendant

J M White & W O White Administrators

To OFFICERS OF COURT, Dc.

To Costs accrued in above entitled cause to adjournment of Oct Term, 1882

Filing Pet & Exhibits
Issuing 3 Calls & 2 Copies

3 00
3 00

7 00

Dec 19 1882

Rec'd Payment
H. W. Jones
J. M. White

THE STATE OF TEXAS. } IN DISTRICT COURT.
DALLAS COUNTY.

I, H. W. JONES, Clerk of the District Court in and for said County and State, hereby certify the above to be a correct account of the Costs in above entitled and numbered suit, up to this date. as the same appear of record in my office

WITNESS, my hand and the Seal of said Court, at office, in the City of Dallas, this 13 day of Dec 1882

H. W. Jones
Clerk District Court, Dallas Co.

By _____ Deputy.

List of Personal property taken at its
Appraised Value.

	\$90.00
Cats 225 bu. 4 ⁰⁰ per bu.	18.00
Three yearlings near Lancaster	179.00
Ten cows and 6 calves (out of lot 7 calves 12 ⁰⁰ mixed)	200
One old blood cow	150.00
Two big horse mules	75.00
One gray mare mule (named Lucy)	80.00
One brown horse, named Dick	20.00
1 Gray pony	2.50
Fifty head stock hogs in woods pasture near cemetery	10.00
Four " " " in barn yard	50.00
One money safe at store house	40.00
" Mitchel Wagon	30.00
" Bois & arc Wagon	40.00
One single buggy & harness	5.00
One old remnant Wagon	2.00
1/2 Thousand shingles	1.50
2 doors & 1 broken	30.00
Two set wagon harness (out of set of them)	57.00
One old Winship Gin stand	990.00

Received of H. P. White and F. M. White the foregoing \$990.00
list of personal property of the estate of H. L. White d. d.
at its stated appraised value of \$990.00 as an ad-
vancement in part payment of my individual interest
in the estate of H. L. White decd. This the 25th day of
March A. D. 1882.

Wm. H. White

Received, at Lancaster, Dallas County, Texas,
 of W. P. White and F. M. White, administrators of
 W. L. White deceased, the sum of Thirteen
Thousand (\$13,000.00) dollars as an advance-
 ment in part payment of my interest
 in the estate of the aforesaid W. L. White
 dec'd and this instrument is to be their
 voucher for said amount of Thirteen
Thousand dollars. This March 15, A. D. 1882.
 Lou. J. White.

Received, at Lancaster, Dallas County, Texas
 of W. P. White and F. M. White, Administrators
 of W. L. White, deceased, the sum of Two
Thousand (\$2,000.00) dollars in payment in
 full of the exemption allowance made
 by the County Court in case 511 in favor
 of and for myself, as the survivor and widow
 of said W. L. White, and the minor heirs of
 said deceased, for our one year's support -
 and this shall be the voucher of said
 administrators. This March 15, th A. D. 1882.
 Lou. J. White.

Lancaster Dallas Co Texas
 Oct 20th A.M. 1852

This further witnesseth, that J. Louis White, surviving widow of Wm L White dec^d have received of F. M. White and Wm P White, Adm^{rs} of said Wm L White's estate, all the title papers that appertain to each and all the tracts of land to me allotted by the Commissioners of partition heretofore appointed according to law, together with the following list of notes, the same being my individual moiety and interest of the community property of said W. L. White dec^d and myself: viz

No	Payor	Amts
163	John G. F. D. Bachelor	\$1051 90
102	W. C. Chapman et als	1205 22
144	J. W. Colman " "	1064 30
131	J. L. Crum " "	107 22
129	J. B. Colledge	621 25
150	J. L. Mitchel	1535 98
109	J. W. Crane	170 24
160	J. P. Apperson	106 43
+ 27	E. M. Brownlee +	46 40
134	J. B. Cooper	100 25
103	E. M. Callahan	68 65
198	W. S. Nance et al	269 50
42	W. Green	825 70
137	J. C. Chandler	179 18
136	A. Deary Sr	88 15
127	J. C. Chandler	2412 48
195	J. S. Mitchel et als	230 40
203	Spence Mitchel " "	70 16
187	E. D. Langly " "	505 43
166	John Hoy	143 08
189	W. S. Lavender et als	603 11
184	R. A. Burmon	32 53
68	V. C. and R. A. Rawlins	48 45

192	D. A. Murphy	\$ 202 60
38	R. G. 2d Penn	1049 00
29	Wm Fosford	790 62
186	G. A. Kullbourn et als	195 12
35	J. A. Noble " "	1922 75
49	E. P. McFarland	1312 00
66	W. S. Ricketts	840 11
196	D. A. Morris	38 43
80	A. H. Walcott	201 13
89	Thomas Uhl	2577 88
98	W. S. Taylor et als	2349 10
13	Samuel Uhl " "	1460 06
10	G. W. Pruitt	850 01
165	J. S. Beckley	1057 32
79	O. P. Walcott & Ricketts	175 70
71	J. R. White	293 30
17	R. G. Penn	627 00
94	D. S. Weaver	149 24
19	R. S. Penn	36 13
75	O. P. Walcott et als	141 90
	James A. Lavender	12 00
112	J. H. Ellis	652 80
125	J. Leuberson	32 90
188	W. S. Lewis	61 91
	Wm Ott	66 65
198	M. Byrum et als	46 10
40	J. A. Hargrove et als	77 85
172	A. J. Hamilton	107 51
32	M. W. Goren	101 50
135	James Day	35 45
183	W. F. Koochen	243 75
202	S. D. Mitchel	46 88
52	" " "	122 90
176	J. F. Johnson	35 22
81	J. A. Hall	38 50

53	D. B. Nield, et als	\$ 17 20
61	C. Parke	34 10
6	M. J. Peyton and son	344 10
E	J. K. Haly	4338.
140	John Donahue and accountants	67 98 729 907 29
11	Luke Durrett	15 00
14	J. W. Daniels	6 08
2	Wm Taylor	1 25
9	W. S. Gold	2 80
17	W. B. Coolidge	6 40
5	Emmet Loan	3 65
8	M. O. Conner	1 20
10	W. Carpenter	1 00
		\$ 37 33

The above list of notes and acts is a true and full copy of the list of notes and accounts apportioned to me by the referees of the court, as appears by their Report as heretofore confirmed and established for all of which, I hereby receipt (as aforesaid) F. M. White & W. R. White, Admrs.

F. M. White.

FILED BY THE DALLAS GENEALOGICAL SOCIETY-1977

~~##~~
Low J. White
to ³ Receipt
J. M. & H. P. White Admrs

FILED BY THE DALLAS GENEALOGICAL SOCIETY-1977

3
 Lancaster, Texas Dec 9th 1881.
 1881. V. L. White In a/c with E. Beckley

March 21	To eggs for Munnis	30
" 23	" Sugar ¹⁰⁰	1 00
" 26	" flour ¹⁵⁰	1 85
" "	121 ¹ lb. wheat in sack @ 11	1 33 1
" "	pickles 500 lbs @ 20	1 00
" 28	" Lizard ¹⁰⁰	1 00
" 29	" meal 500 flour 1 85	2 80
April 2	" Lemonade 30 tobacco 10	40
" 4	" 2 boxes oil grease 2 00	2 00
" 6	" flour 1 85	1 85
" 9	" 3 boxes oil grease	2 00
" 16	" Lemons for Munnis	35
" 22	" potatoes 4 00	4 00
" 25	" potatoes 2 50 meal 2 50	5 00
" 30	" rice 3 00	3 00
May 5	" Canned boxes	2 00
" 7	" Eggs for fow	35
" 14	" "	35
" 25	" Sugar for Munnis	1 00
Decemr 10	" Interest on a/c	1 75
		<u>\$ 28.06</u>
	By over charge on wire	25
	Amount due \$	<u>27.81</u>

The State of Texas Before me a Notary Justice of the peace in and County of Dallas for said County, this day personally appeared E. Beckley who after being duly sworn says on his oath that he has given the Estate of V. L. White all lawful Credits & Effects the same as entitled to & that said estate is justly indebted to him in the sum of Twenty Seven Dollars the amount of the above account & that the same is due and unpaid.

E. Beckley

Subscribed and sworn to before me
the 11th day of December 1881

L. A. Anderson J.P.
Dallas Texas

Rec^d Payment
Dec. 21st 1881
E. H. Cookley

28

We accept the within
claim of Mrs. H. P. H. H.
Dec. 21st 1881
per name

Mr & L White



R. P. HENRY,

DEALER IN

Groceries, Dry Goods, Clothing, Boots, Shoes,

Hats, Caps, Hardware, Crockery, Glass, Wooden and Willow Ware, Drugs, Notions, Etc.

Agent for FARM IMPLEMENTS.

I ALSO BUY COTTON AND TAKE ALL KINDS OF PRODUCE IN EXCHANGE.

TERMS: Interest at 12 per Cent. after 30 Days.

March	31	per Mimi	To Sugar	1 00	
April	1	"	" Addi " Sugar Eggs 8	1 08	
	2	"	" Sm " Pickles	50	
	5	"	" Lady " 2 1/2 yds Edging	40	
		"	" Mip Addi " 1 Corset	1 25	
	6	"	" " " 2 doz Eggs	20	
		"	" Mimi " 1 qr Paper	20	4 63
	7	"	" Lady " 26 yds Prints ¹⁸⁵ 3 yds Knuckling ⁷⁵	2 60	2 60
	8	"	" Rock " 1 Can Trap Hinge Scurw ¹³	63	
		"	" " " 1 lb Wrought Nail	10	73
	9	"	" Lady " 20 yds Momi's Cloth	5 00	
		"	" Hamilton " 1 Butt	10	
	12	"	" Willi " Starch	25	
	14	"	" Lady " 8 yds Prints ⁵⁶ 3 1/2 yds Prints ²⁵	81	
		"	" Rock " 1 Gal Pickle	50	
		"	" Lady " 2 Doz Pearl Buttons	40	
	15	"	" Addi " 1 Butt Lemon Ext	25	
	16	"	" Sm " 2 lb Rice	25	7 56
	18	"	" Self " 3 Pair 1/2 Base	1 00	
		"	" Willi " 1 Doz Matches	25	
	19	"	" Addi " 2 yds Prints	14	1 39
	20	"	" Self " 99 lb Barbed Wire	9 65	
		"	" " " 3 lb Staples ²⁵ 5 lb Nail ²⁸	53	1 018
	21	"	" Mimi " Prints	75	
		"	" Hamilton, 3 lb Nail	17	
		"	" Sm " Prints	20	
	22	"	" P.B. Nield " 5 lb Nail	28	
	23	"	" Willi " 3 Spools Thread	15	
	25	"	" Hamilton " 1 Double Shovel Plow	5 50	
	26	"	" Self " Pair B & Green for keeping of paper door	35	7 40
		"	" Lady " 2 " Shaws ³⁵² 1/4 yd Ribbon ¹⁵	2 65	
		"	" Rock " 1 Gal Pickle	50	3 15
			Lower and		37 64

		To amt brought up	37 64
April	28	pa Brock to 1 Huc Handle	25 25
	29	" self " 1 suite clothes	15 00
		" " " 1 Hat ¹²⁵ 1 pair Suspenders ⁵⁰	1 75 16 75
		pa Lady " 5 Spools Thread	25
	30	" Hamilton " Lubricating oil	15 40
May	3	" Lady " Prints	15
	5	" Miss Kate " 3/4 yds Edging ⁴³ Prints ³⁰	73
	6	" son " 1/2 yds Kington	10
		" Addi " Prints ⁵ 4 Spools Thread ²⁰	25
	7	" Missi " 1/4 yds Print	02
		" Willi " Vinegar	15
		" Keen " 8 1's Nails	46
	9	" son " Starch	25
	10	" Carl " Salt	20
		" Missi " Eggs ¹⁵ Rice ²⁵	40
		" self " 1 yd Auto Paper ²⁰ 1 pack Envelopes ¹⁵	35 3 06
	13	" Willi " 1 gal Pickles	50
	14	" Lady " Prints ^{1 00} 1 Card Button ²⁵	1 25
	18	" son " Lye	38
	20	" Brock " 1 Empty Box	35
	21	" " " 1 Tobacco Bucket	25
		" Willi " 2 dry Eggs	20
	25	" Mrs Taylor " Prints	28
		" Willi " Prints	05
	26	" Hamilton " Camphor ⁴⁰ Sacks ¹⁰	50
		" Carl " Buttons	05 3 81

amt due

Rec Payment this Nov 23/81
R. P. Henry

The State of Texas,
County of Dallas,

Before me & Adversary, Justice of the Peace in
& for said County this day personally appeared R.
P. Henry and after being duly sworn upon
his oath dep. that the above and foregoing account
against the estate of W. S. White dec'd is just &
true and that he has given said estate all of the benefit
of said estate to the same in a letter dated the 14th day of
June and signed

Subscribed & sworn to this 23rd day of Nov 1881 at Dallas Tex. R. P. Henry

Lancaster, Texas, Oct 28th 1881
 Mr. *Ben White*, *White Coal*, for *Ben White Coal*.
BOUGHT OF
R. P. HENRY,
 DEALER IN

Groceries, Dry Goods, Clothing, Boots, Shoes,

Hats, Caps, Hardware, Crockery, Glass, Wooden and Willow Ware, Drugs, Notions, Etc.

Agent for FARM IMPLEMENTS.

I ALSO BUY COTTON AND TAKE ALL KINDS OF PRODUCE IN EXCHANGE.

TERMS: Interest at 12 per Cent. after 30 Days.

Dallas Herald Steam Printing House

1880					
Jan	20	50	Prists 75	Thread 5-	50
	21	80	"	Prists 75	Thread 5-
	24	3 85	"	1 Pair Shoes 125	Pepper 10
		3 85	"	1 Pair Shoes 200	
Feb	3	80	"	3 yds Worsted 75	1 Spool Thread 5-
		20	"	1 Pair Childs Hose	
March	5	10	"	1 Paper Sacks	
	6	1 90	"	1/2 Sack Flour	
	18	60	"	6 yds Domestic	
	27	1 35	"	1 Set Plates 60	1/2 lb Sauce 50
		3 95	"	Sugar 25	
April	6	3 00	"	1 Sack Flour 200	Coffee 100
	10	80	"	1 Bu Meal	
	24	2 50	"	Meal 50	1/2 Sack Flour 200
		6 75	"	1 Suite Clothes	
May	6	2 75	"	1 Pair Shoes 125	1 1/2 yds Prists 100
		1 45	"	6 yds Bleach Domestic 90	3/4 yds Bleach Domestic 55
		73	"	2 Spools Thread 10	2 1/2 " Part goods 63
	21	1 40	"	2 House	
June	5	2 00	"	1 Pair Shoes	
	12	40	"	1/2 Bu Meal	
	17	25	"	Meal	
	24	10	"	Oil	
July	8	25	"	Soap	
	12	25	"	Sugar	
	20	25	"	Sugar	
	21	05	"	Thread	
	22	40	"	2 yds Shirting 30	Pepper 10
	23	1 00	"	Coffee	
	26	10	"	1 Melon	
	29	15	"	1 do	
		25	"	Sugar	
		2 55	"	Forwarded one	
		3 51 2			

			35 12
Aug 14	To Am't brought f'd	2 13	
	" 1/2 Gal Syrup 30, 1 Sack Flour 175-	91	3 04
	" Mason 66 Sugar 25-	18	
19	" Cambui 5- Tobacco 13	05	
20	" Thread	63	
26	" 3 yds domestic 38, 1 pair gloves 25-	70	1 56
	" Ribbon 20 Coffee 50	75	
Sept 4	" Bal on Show	35-	1 10
Oct 13	" Thread 10 Soap 25-		4 08 2
			2 50 0
	Dec 24 By Cash		15 8 2
	Oct 25 To Est. on 15-22 for Dec 24 th 1880 to date		1 58
			17 40

Rec Payment this Cron 28/81
R. P. Henry

The State of Texas
County of Dallas

Before me I the Undersigned Justice of the Peace
this day personally appeared R. P. Henry
who after being duly sworn upon his oath states
he has given the Estate of W. B. White all lawful Credits
and affirms that the same is entitled that this
account is just and legally due by said White
Subscribed & Sworn to R. P. Henry
before me this Nov 28th 1881
J. A. Henry, J. P.

R. P. Henry
Barn White Sec

He receipt the within
of \$ 17.40
Nov 28/81

21
31

1882 Hutchins Texas Sept 25th 1882

"	To 317 Bcks 11 cent	\$34.87
"	Twine	75
"	Thrashing	12.50
"	To 6 wagon & Team	15.00
"	To 6 half day	7.50
"	To hands 10 at 1.50	15.00
"	" " a half day	7.50
"	To hauling to Cars	
"	2 wagons & 2 hands	
"	2 days each @	12.00
"	1 one load by	
"	Waller Kennedy	1.00
"	Sowing Bcks	2.00
"	Heading hands	6.00
"	one 1/2 day by Tony	2.00
"	To wagon & 2 loads	2.00
		141.17
		2.00
		<u>143.17</u>

1359 bush oats 3146¹⁷ 48.82
at 40 cent

Hutchins Texas

I hereby certify that this is
 a statement made by me of a
 certain oat crop made by me
 on the Charles Kennedy farm near
 Hutchins now belonging to the
 W. L. White estate, the whole
 being 1359 bushels of oats at 40 cent
 per bushel the amount being due
 to the estate after all expenses paid
 which is one hundred and thirty
 two Dollars and thirty eight cents
 the estate having paid \$12.00 and
 I therefore pay W. L. White the
 balance due which is \$12.38

I remain as ever your
 Obedt Servant
 W. L. White

Concepcion, Texas, July 14th 1882

Messrs H. M. & W. P. White Administrators of W. L. White deceased



R. P. HENRY,

DEALER IN

Groceries, Dry Goods, Clothing, Boots, Shoes,

Hats, Caps, Hardware, Crockery, Glass, Wooden and Willow Ware, Drugs, Notions, Etc.

Agent for FARM IMPLEMENTS.

I ALSO BUY COTTON AND TAKE ALL KINDS OF PRODUCE IN EXCHANGE.

TERMS: Interest at 72 per Cent. after 30 Days.

Italian Herald Steam Printing House

1881	Dec 14	For Brady Farm To Nail	28	
	31	for H. M. White " Nail	22	50
1882	Jan 13	To Nail charged to Mrs Low White last August	6 00	
	March 21	For Howell House 30 lb Nails 61 20 Posts 300	3 61	
	" 22	" " " " " 3 " "	17	
	" 25	for M. J. Moore To 1 gate Latch 25 1 R. Strap Hinge 25	50	1028
	April 29	For the B. B. Hardin 105 dec Lead To Nails 25 Staples 25	50	
	May 9	" Brady Farm To 25 lb Nails	1 38	1 50
	" 12	" Coolidge Farm "		
		To 19 Blocks 380 45 lb 8 th cut Nail 362	7 47	
		" 20 lb 3 rd cut Nail 120 10 lb 20 " 50 47	1 70	
		" 10 " " " 20 46 20 " 2' cubby 20 102	1 59	1076
	May 15	For the Baskin & Adair Mill To Rope	64	64
	" 23	" Coolidge Farm To Nail	28	
	" 25	" " " " 20 lb Nail	1 10	
	June 1	" " " " Nail	28	166
	" 7	for W. P. White " 20 good Sacks	3 60	
	" 8	For the Nance Place To Nail	25	
	" 17	" Nield Farm " 1 Mill Rope	65	
	" 24	" Hamilton Oats " 800 Sacks	1 04	
	" 28	" Smith at Lisbon " 12 " "	1 56	710
				3282
				722
	June 24	By 1/3 of Hamilton's Oats		2560
		Balance due		

Rec'd of H. M. and W. P. White Admrs for acct. of W. L. White Twenty-Five Dollars and Sixty-Cents in full of payment of above acct. the above 1 ck. of Exchange Bank.

R. P. Henry

E. De...
H. H. Moffet.

Lancaster, Texas,

July 14th

1882



W. L. White Estate

BOUGHT OF BECKLEY & MOFFETT

RETAIL DEALERS IN

GROCERIES, PROVISIONS, HARDWARE

CUTLERY, QUEENSWARE, STOVES & FARMING IMPLEMENTS.

MANUFACTURERS OF TINWARE.

1882 Twelve per Cent. on all Accounts after Thirty Days.

March 10	To 20 lbs Nails & S. M. White Seed	110	
April 27	" 201 st wire Barbic, & Warden Hammer 55 ^{cs}	19 55	
"	" Staples " General Farm	35	
May 14	" Amt of D. R. Moffett Sun Shop Bill	214	
" 10	" 24 th Nails & S. M. White Piggy	1 32	
" 12	" Pine Staps	30	
" 24	" Coolidge Farm 23 feet woolly 10	2 50	
"	" " " " Rain Proof Saddle 7 Pige	5 60	
June 7	" " " " 6 B. Lumber 6 Dotho 37 ^{cs}	2 25	
"	" " " " 6 Pair Saddle 12 ^{cs}	15	
"	" " " " 1 Pair Strip King 20 2 nd Dutch Nails 20	40	
"	" " " " 6 Do. 17 ^{cs} in 5 screws	50	
" 5	" 20 lbs shd 3 rd Lumber 05 ^{cs} of S. M. White	2 55	
" 21	" 27 th wire 10 ^{cs} shd, 7 ^{cs} 25 ^{cs} 84	21 45	
"	" " " " 4 th Staps	32	
" 22	" Cash & Thomas	5 00	
July 5	" 20 lbs shd Juice Farm 26 ^{cs} Nails 10	2 70	
1882			
June 6	By 71 On A/c & 34 th sh Return 14	24 58	
" 7	" Bal on A/c	20	
" 30	" Cash Return Thomas	5 00	
		72 36	29 48
	To Bal		42 88
		72 36	72 36
July 14	By Bal Due	42 88	

Recd of S. M. and H. P. White Agents for Est. of
W. L. White and 1 shk on Dr. Bank, in full pay-
ment of above a/c to date

Lancaster Texas July 14/82

Beckley & Moffett

Wm & M. D. White



E. R. ALEXANDER,

—DEALER IN—

ROUGH AND DRESSED LUMBER, SHINGLES,
SASH, DOORS, BLINDS, &c.

TERMS:

Oct 26	64-1x12-10-	640
" 27	10-1x5-20-	86 ² / ₃
	1-2x4-16-	16 ² / ₃
	2-2x4-20-	26 ² / ₃
	5-1x12-15-	60
	1-2x4-14-	9 ¹ / ₃
	1-2x4-8-	5 ¹ / ₃
		<u>\$38 @ 29 = \$1676</u>

Rec^d payment in full on above Bill of
Lumber of Wm & M. D. White Adm^r of W & M White ac
Nov. 1883. **E. R. Alexander.**
Per *A. E. Cox*

H. M. PAGE, Proprietor.
Headquarters in Phoenix.

S. G. ROBERTS, Manager.
Dallas, Texas. 1883

Dallas, Texas, Aug 31

Mr W & M White Entice



Eclipse Lumber Yard,

L U M B E R

Shingles, Doors, Sash, Blinds, Mouldings, Etc.

Yard on Elm Street, between Phoenix Mills and Union Depot.

TERMS CASH.

Aug 11	15 1/2-20	300	
	25 1/2-24	350	
	12 7/4-16	125	
	18 " 12	144	
	40 1/3-8	180	
	6 1/5-16	40	1142 = 2285
	3/2 in Sash Shingle	520	1750
" 14	5 1/4-16	107	
	8 7/4-16	85	
	4 7/6-16	64	
	17 1/2-16	272	
	100 1/5-16	1000	1528 = 200
		<u>Total</u>	<u>3055</u>
			<u>7090</u>

Paid R. M. Page

Lancaster, Texas, *Apr 1st 1883*

M *W. L. White & Co*

Bought of **E. BECKLEY**

DEALER IN

Staple and Fancy Groceries,

HARDWARE, STOVES, WAGONS, AGRICULTURAL IMPLEMENTS,
And Manufacturer of TINWARE.

Accounts to Close Monthly.

DALLAS HERALD STEAM PRINT

Apr 6	12 ^{1/2} # 3ds Nails	84
"	" 12 ^{1/2} # 8ds 72 ^{1/2} 68 ^{1/2} 108	108
"	" 15 ^{1/2} # 8ds 90 5 ^{1/2} 6ds 90	120
"	" 2 ^{1/2} # Clinch	20
"	" 2 ^{1/2} # Strap Ring	30
"	" 1 ^{1/2} # Staples	10
"	" 90 ^{1/2} # Bar wire 10c	900
"	10 ^{1/2} # 26 ^{1/2} "	260
"	16 ^{1/2} # 8ds 105 ^{1/2} 5 ^{1/2} 8ds 105	142
"	" 3 ^{1/2} # 20ds 1c	18
June 23	" 60 cat. Straw	690
"	25 ^{1/2} # 30 "	345
"	28 ^{1/2} # 75 "	863
"	" Prime "	15
July 11	" 4 ^{1/2} # Blasting Powder	100
"	" 8 ^{1/2} # Prime 1 ^{1/2} # Rifle Powder	105
"	16 ^{1/2} # 5 ^{1/2} # Blasting Powder	125
"	18 ^{1/2} # 5 ^{1/2} # " "	125
"	" Nails 5 ^{1/2} # 1 ^{1/2} # Rifle Powder	40
"	19 ^{1/2} # 3 ^{1/2} # Blax Powder	75
		<hr/> 4445

Apr 27 By 33^{1/2} # galv wire 10c 335
" " " Staples 04

339

Bal Due \$3856

Recd payment in full
on this Acct of
W. L. & W. P. White

E. Beckley

Article 1270 (A) reads: It shall be lawful for Clerks of the District and County Courts and Justices of the Peace to demand payment of all costs due in such and every case pending in their respective Courts, up to the adjournment of each Term of said Courts.

J M White & M O White *Advers of M L White rec'd*
Plaintiff. **BILL OF COSTS.**

No. 4668
O J Walcott et al
Defendant

For J M & M O White *Advers of M L White rec'd*
Co OFFICERS OF COURT, Dr.

To Costs accrued in above entitled cause to adjournment of *next* Term, 1883

Filing Fee & Revolving
Issuing & etc & copies

20
4 30
\$ 4 80

*Rec'd Payment of Jones on
May 16 1883*

THE STATE OF TEXAS. } IN DISTRICT COURT.
DALLAS COUNTY.

I. H. W. JONES, Clerk of the District Court in and for said County and State, hereby certify the above to be a correct account of the Costs in above entitled and numbered suit, up to this date.

WITNESS, my hand and the Seal of said Court at office, in the City of Dallas, this 16 day of

May 1883

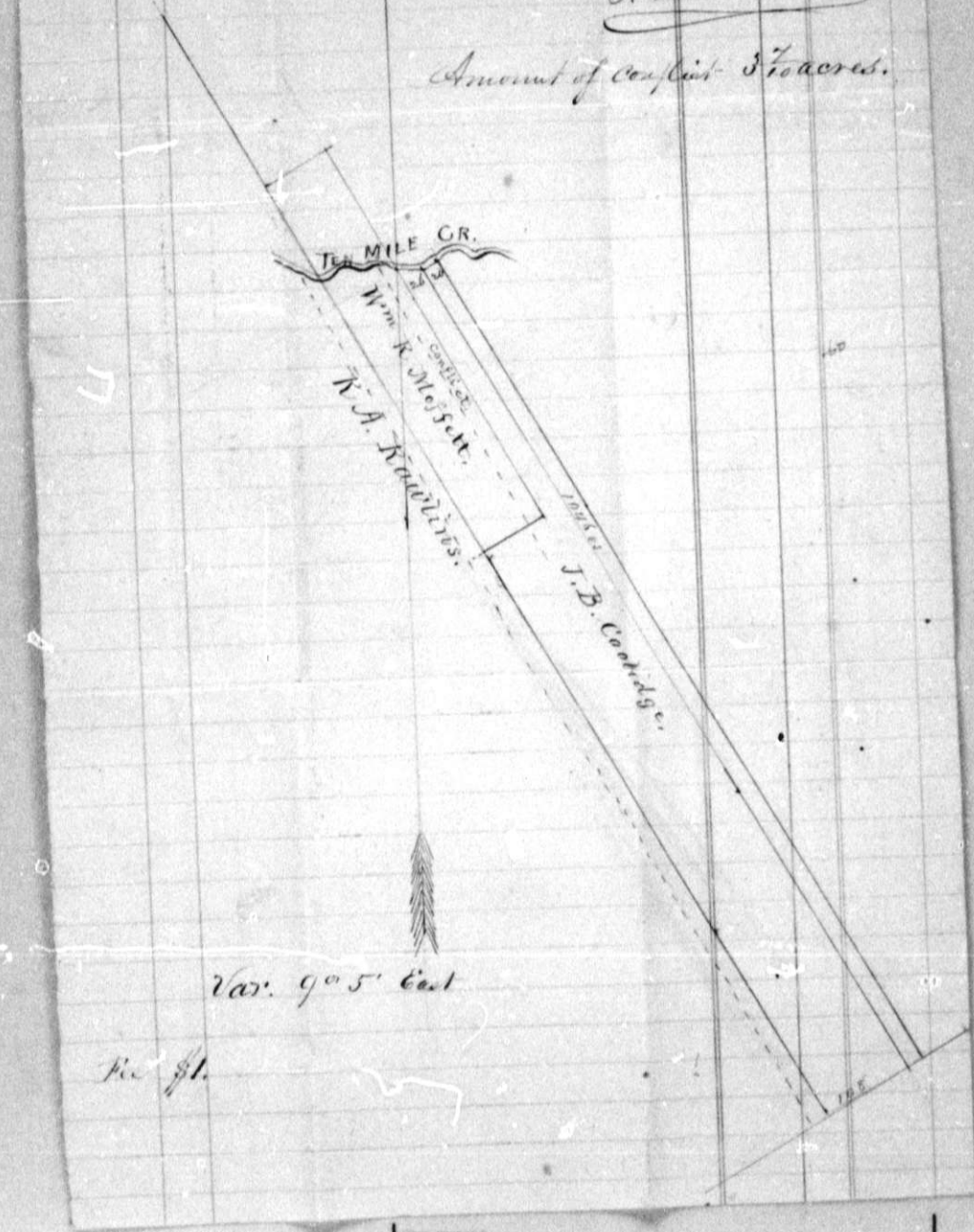
H. C. Jones
Clerk District Court, Dallas Co.

By Deputy.

Sketch showing conflict of J. B. Coolidge with
W. B. Moffett, and Capt. R. A. Kaulins - Dotted lines show
conflict, and the North narrow strip on the East = 20 x
1046 sq. - shows the distance Coolidge had to go, to get his
Complement.

J. H. Swindell

Amount of conflict 37 acres.



The Estate of W. L. White.
 To

1881
 April 21st

	J B Coolidge	\$2
To	3,76 acres of timber land Short. \$22.50	\$ 33 25
.	Surveyors fees	2 75
.	Shredding for surveyor	2 25
.	making plat of land by surveyor	1 00
		\$42 25

The State of Texas
 County of Dallas

Before me J. A. Lindsay Justice of the Peace
 and ex officio Notary Public in and for said County, this
 day personally appeared J. B. Coolidge who after being duly
 sworn deposes and says that he has given ^{the} estate of W. L.
 White all credits effects and payments the same is entitled
 to and said estate is finally indebted to affiant on the
 above account in the sum of Eighty Nine ^{and} Dollars
 with interest there on from the 21st day of April 1881 at the
 rate of ten per cent per annum until paid

Subscribed & sworn to before me
 this 26th day of August A.D. 1882.

J. A. Lindsay ex officio Notary
 Dallas Co Texas

J. B. Coolidge



1880

W. L. Whites ^{deced}

To B. F. Green

2 bills 6+8 14ft long 112.00 \$ 133.00

1 bill 6+8 16 " 64.00 192

work on giv 75

Jan 15 1881
January 7 Repairing chairs 6.50

The State of Texas
County of Dallas

Before me J. Lindsey, J.P. and off-
icial Notary Public this day personally appeared
B. F. Green and after being duly sworn upon
his oath states that the Estate of W. L. White decedent
is justly indebted to him in the sum of \$14
50.00 Dollars, that he has given said Estate all
lawful credits and offsets known to him that the
same is entitled to and that said estate is justly
indebted to him in the sum of \$14 50.00 Dollars the
amount of the above account and that the same is
due and unpaid B. F. Green

Subscribed and sworn to before me
this 29th day of October 1881

J. Lindsey, J.P.
D. C. T.

J. B. Boalidge

acts



128
We receipt the within
claim, for m. N. P. White
decedent for fee of W. L.
White decedent -
this Aug 16th 1883.

P. J. White, In ac.
 B. A. Greenlee
 #650
 #6

P. J. White
 24th St. 1881
 B. A. Greenlee

He accept the within
 claim for P. J. White
 no 24th St.

P. J. White
 account of \$4.00
 P. J. White
 B. A. Greenlee

1881
 Wm L White acc-
 In ac with H. J. Moffett & Co.

April 5	To 2 pair ladies shoes @ 75¢	1 50
"	" " 1 " white kid gloves	75
"	" " 16 yds of lace bunting @ 33¢	5 35
"	" " 2 " " fancy ribbon @ 35¢	70
"	" " 1 pair ladies s.p. ties	2 25
"	" 22 " 1 bott. Parant's Apperant	1 00
"	" 25 " 3 pair Lisle gloves @ 50¢	1 50
"	" " 1 straw hat	75
"	" " 2 sailors hats @ 75¢	1 50
"	" " 4 pair children's shoes 75¢ 75¢	50
"	" 26 " 1 collar buttons	15
May 3 rd	To 1 pair Ladies kid shoes	2 00
"	" 4 th " 1 copy book	15
"	" 17 " 3 pairs ladies @ 35¢	25
"	" 20 " 30 yds Quicksilver @ 15¢	50
"	" 24 " 2 yds cottonade @ 30¢	60
		<hr/>
		17 75

The State of Texas
 County of Dallas } Before me I, a Notary Public for said County this day personally appeared J. H. Moffett known to me to be one of the firm of H. J. Moffett & Co. and after being by me duly sworn upon his oath says that the Estate of Wm L White is justly indebted to the firm of H. J. Moffett & Co. in the sum of Nineteen 75/100 Dollars that said firm has given to the Estate of Wm L White all credits and assets known to them that the said estate is entitled to and that the sum of Nineteen 75/100 Dollars the amount of the foregoing account is just & due & remains unpaid.

Subscribed & Sworn to before me
 this 28th day of October 1881
 J. H. Moffett
 one of firm of H. J. Moffett & Co.

The within account settled by J. M. White this day
December 15th 1851 By Charles H. W. 25

J. M. White

J. M. White
Dec 15th 1851
I have 20 shares for J. M. W.
G. L.

115

U. P. White In Dr. Est of U. P. W.

1884

May	26	By Telegraphing Home	4 75
"	"	" " to Dallas	1 25
"	28	" " " his friends at D.	3 25
"	"	" " " Shade Murray at	
"	"	Boston concerning agreement Dr. Briggs	1 95
"	"	Clothes Washed	2 0
"	29	" 2 Tickets from Nashville to Dallas	53 60
"	"	for Lew. J. White and myself	
"	"	Necessary Hacking for Animals	4 75
"	"	Hacking to Depot	1 75
"	"	Express charges on Animals <u>200 lbs</u>	53 60
"	30	Bill at St. George at Dallas	2 00
"	29	Undertaker Bill for <u>200 lbs</u>	101 50
"	"	W. Baxter " "	20 00
"	"	Medicines	1 15
"	30	Ed Smith for Hearse " "	20 00
"	"	Obituary	7 50
"	"	Expenses to Dallas to advise	
"	"	and to pursue proper way to settle with	
"	"	Dr. Briggs for Surgical Operation	1 55
"	"	1 day spent there	2 50
"	"	Pa for recovery of lost Pictures	5 25
"	"	" my Dinner ⁵⁰ for a	
"	"	" " Expenses for ^{to} to	
"	"	Telegraphing from Little Rock	
"	"	to our family	
"	"	Telegraphing from Marshall to Dallas	
"	"	A. Harwood ^{was} Ed Bowen	2 65
Sept	7	" 1 day to see F. J. Wade concerning rent	2 50
"	23	" " " take L. J. White concerning Est	
"	"	Mattew & C	2 50
"	"	Horse feed ⁴⁰ , shoe on Est horse ³⁵ Dinner ¹⁰⁰	1 75
		By ant Forward	7 501 75

H. P. White In ac. Est. H. P. White continued Cr

1881			
	By	Aut Prot Forward	\$301.65
Nov 15	"	1 day to Dallas to send chks to	
"	"	Dr. Briggs	2.50
"	"	Pa Arranged ²⁵ Dinner ⁵⁰	75
July 8	"	Balances due Est of H. P. White & ad 5 mo 1881-1882	252.35
May 29	To	Aut Rec of Hollis Murray Co chks	\$559.25 / 559.25

Lancaster Nov. 28 1882

The State of Texas
 County of Dallas } Before me A. H. Adams, Justice of the Peace
 Personally appeared H. P. White after being duly
 sworn up and his oath he declares he says that
 he the said affiant is justly indebted to the Estate of H. P. White on
 the above ac in the sum of \$252.35

Subscribed & sworn to before me
 this 11th day of July 1882
 A. H. Adams, J. P.
 Dallas Co Texas

H. P. White of H.
 George Henry White
 of Houston, delivering
 to Est of H. P. White
 proceeds of
 He acknowledged the within
 claim of H. P. White
 Nov 28 1882

Reed Deems Texas of H M & W White
 Adm^r of the Estate of W. L. White, the
 following notes with amounts due on
 on same July 16th 1885 - to be divided
 as follows up to go to the words
 of Lou H White Guardian ^{and} to
 go to the word of Jno T Ellis Guardian

✓	Note No 157	G. L. Anderson	2445-
✓	" " 16-	J. S. Bickley	9948
✓	" " 132	N Chapman	6497
✓	" " 130	J. B. Coolidge	75087
✓	" " 181	Thos Little	162071
✓	" " 80	B W McFarline	64531
✓	" " 261	J. L. Nix	4480
✓	" " 204	W B Meild	3480
✓	" " 36	H. E. Kolman	234
✓	" " 171	W. L. Gentry	1633
✓	" " A	David Mitchell	16332
✓	" " 113	A. J. Hamilton	1775-
✓	" " 185-	R A Lemmon	771.65-
✓	" "	Cal Johnson	18.53
✓	" " 62	W H Powers et al	66123
✓	Oct 13	A. B. Parke,	360
✓	" 7	Wooly & Brown	1.90
✓	" Note 100	W. J. Stout	95067
✓	" Oct 10	J. L. Stewart	755-
✓	" Note 87	W. J. Stout	21396
✓	" " 88	W. J. Stout	24625-
✓	" " 67	V. E. Rawlin et al	299211
✓	" " 90	Thos Uhl	287494
✓	" " 99	W H Loyal et al	88666
✓	" " 14	Sam Uhl et al	147493

March 7th 1885-

J. J. Ellis 710,997.10
 Lou. J. White 1666

Received of J. M. & W. P. White
 Administrators of Estate of W. L. White
 the sum of one hundred and
 seven (\$107) & $\frac{5}{100}$ Dollars part
 payment of Costs in settlement
 of said Estate this 7th day of
 March A. D. 1885
 Dallas 2/7/85
 W. W. Hill Clerk
 By G. R. Ellis

Lancaster, Texas, April 10th 1884

Messrs J. M. & W. P. White Administrators of W. L. White Deceased

BOUGHT OF R. P. HENRY,

DEALER IN

Groceries, Dry Goods, Clothing,

Boots, Shoes, Hats, Caps, Hardware, Crockery, Glass, Wooden and Willow Ware, Drugs, Notions, Etc.

Terms 30 Days.

Agent for FARM IMPLEMENTS.

Date	Description	Quantity	Unit Price	Total	Balance
1883					
Nov 10	See order to John Davis for Schoofield farm				
	To 10 lb Spike 5 th 20 lb ² Nail 1 st 3 rd farm			1 65	
	" 6 " 10 ² Nail 5 th 12 Baydan Blocks 3 rd farm			3 33	
30	" 1 Empty Bbl Schoofield farm			1 25	
Dec 22	See Brussell for Schoofield farm				
	To 3 pair Lonest Star Butt 4 th 3 rd Sec 15			60	
1884					
Jan 31	for Star House to glet 11 1/2 x 16	8		34	7 17
25	for Star House to 2 1/2 x 8 Posts	11		44 66	
26	" " " " 1 3/2 "	"		22 00	6 6 6 6
March 4	for Star House				
	To Hauling 496 ft Lumber	8		2 48	
5	" " 1844 "	8		9 22	
	" " 1560 " Ceiling	8		3 90	
27	" 20 lb 10 ² Nail 1 st 1 lb ceiling Nail 6 th	8		1 06	
	" 5 " Spikes	8		35	
28	" Cash paid Harry Taylor for work on building	8		1 00	
	" 5 lb Nail	8		25	
	" 10 " 10 ² " 5 th 35 lb 10 ² Nail 7 ⁵	8		2 25	
29	" 1 Door Lock 18 1/2 lb 8 ² Nail 10 ²	8		1 22	
	" 10 lb 10 ² Nail 5 th 10 lb 8 ² Nail 5 ²	8		1 02	
31	" 10 " 8 " 5 ² 8 " 4 " " 4 ⁶	8		98	
April 1	" Hauling 2 Windows from Dallas	8		21	
	" " 250 ft Ceiling for "	8		50	
2	" 1 box City 20 5 lb 4 ² Nail 28	8		48	
	" 2 lb 16 ² Nail 10 3 " 4 " " 17	8		27	
3	" 1 Door Lock 5 ² 7 lb in key Hinge beam	8		55	
				25 68	
				99 51	
				11 6 49	
				21 0 00	

Recd Payment
 This April 12/84
 R. P. Henry

6.13 8² farm
 66.66 N. "
 26.72 8² 6²
 99.51

\$250⁰⁰

Rec'd of F. M. & N. P. White, Admins of W. P. White
 the sum of \$250⁰⁰ in full of our fee in the cases
 of F. M. & N. P. White - Admins. vs. A. J. & Nancy Belant &
 the matter in Probate court wherein we were
 employed and consulted. This the 16th day of Nov
 1885-

Robinson & Coke

The above receipt was subscribed by
 coke.
 Respectfully
 W. J. Finney

In the matter of the Estate of W. L. White,
deceased. In County Court, Dallas
County, Texas -

Woody P. White and White, Admini
strators of said Estate in account with
Robertson & Cook, for services rendered in
the case of said Administrators against
~~W. L. White~~ ^{W. L. White} in the District Court of Dallas
County, Texas, and in the settlement of the
accounts of said Administrators in said
County Court of Dallas County,

\$25000

Sawnie Robertson, being duly sworn
states that he is one of the firm of Robert-
son & Cook, above named - that the above ac-
count is just & true within the knowledge
of affiant - and that he believes the amt.
charged for the services stated is reasona-
ble & proper -

Sawnie Robertson

Subscribed & sworn to before
on this March 3rd 1925 -

Jank Field
Notary Public &
Dallas County, Texas.

Est. M. L. White Seed
 In ac with Clerk Dallas Co Texas

1882					
July	11	Ent. Fee of Allowance	50		
		" " Homestead	50		
		Copy part of Invt (Beramee Inv)	2.25		
		Filing & doct Invt Sup & affant	30		
		order apprv " " Recording	1.25		
		Copy from Invt & self	1.00		
		Filing 4 papers & doct " " Recording 2 " "	2.40		\$8.20
		Co Judge			
		order allowance " Homestead "	1.00		
		" apprv Invt	50		1.50
		one half of one % Commission on \$52,131.			260.65
		(Partition)			\$270.35
May	10	File & doct Petition for Division	15		
July	5	" " " " "	15		
		Les testation & 8 Copies	4.00		
		Shiffs Fee Serving Citations Jones	13.60		
		" "	.75		
	2.5	Filing answer of Motion	5.25		
		Ent Petition for Division	6.00		
		" Decree " "	7.00		
		Les " " " ownit & copy	7.00		
Sept		Shiffs Fee Jones	7.00		
		File & doct Report Comrs	15		
		Ent Decree confirming Report	5.25		
		" Report of Comrs	10.50		
		Clk's copy part of Decree	3.00		
	22	File & doct Exceptions to Report	15		
Oct	24	" " " 2 " " "	80		62.35
		Judges Cost			
July	25	Decree for Partition	2.00		
Sept	22	Apprv " "	2.00		4.00
		amt due from Estate of 303.53			66.35
		" " " & " 33.17 \$386.70			

\$303.⁵³/₁₀₀

Recd Dallas Tex December 20th 1882
of J W & Woodin & White Adms of the
Estate of N L White. Recd Three Hundred
and three & ⁵³/₁₀₀ Dollars in full of the
Costs due on the within Cost Bill
by said Adms.

W Mleslie CLK
By N W Pratt Repty

Recd N L White
and

Get Cost Receipts

Dec 20th 1882

107

STATE AND COUNTY TAX RECEIPT.
 1937 DALLAS COUNTY, TEXAS.

No. ~~1000~~ *July 26, 1883*
W. R. McKiernan
of W. L. White Est. \$491.39

in payment of Taxes for the year 1882, on Personal Property, Poll Tax and the following described Real Estate:

State Ad Valorem Tax	104.19
State Poll Tax	
County Ad Valorem Tax	394.96
County Poll Tax	
Total	591.39

Abstract No.	ORIGINAL GRANTEE	No. Acres	No. Lots	No. Block	VALUE
<i>Property described below</i>					
<i>Paid by J. H. & W. O. White Administrators</i>					
<i>C. S. Gumpel</i>					Tax Collector, Dallas Co.

Block	Personal Property	No. Acres	Valuation
874	W. H. Miller	99 1/2	1000
1001	A. W. Knight	21 1/2	2000
1002	A. Newton	16 1/2	2500
1006	J. J. Weatherford	14 1/2	1200
		10	100
	M. W. Reynolds	53	500
100	A. Brigance	10	200
927	Jas. Coate	26 1/2	15000
1071	Felix Saddle	18 1/2	
1074	Jas. Ray	10	
1075	Chas. Sloan	23	
100	A. Hickman	100	800
1000	W. H. Newton	10	200
933	G. W. Burnett	16	800
1011	U. Wetherick	69 1/2	1100
1003	W. L. Swing	89	2000
903	E. Crockett	10 1/2	200
1004	A. Newton	100	800
City of Dallas			
	Lincoln	4.26	26
		11	1000
		1	1000
		20	600
		10	600

	4150	5100
1925	162	4500
1936	191	1900
1936	110	110
	53	50
1925	110	900
1932	961	
1975	187	
1914	11	21500
1921	93	115
1860	105	800
1900	11	900
1879	160	800
1915	694	1000
1928	87	900
1923	1870	95
1925	115	850

City or Town	In Lot	In Stock	
Laurel	4.06	1	26.
"	9.910	11	1000.
"	1.434	5	1000.
"	1.9	30	600.
"	1.9		600.
Miscellaneous Personal Property			147500.

C. D. Gillespie
 Collector of Texas Assets Co.

Waxahachis Texas

July 3rd A.D. 1883.

Recd of R.M. Glavin, atty for
F.M. White and W.P. White adminis-
trators of W.S. White deceased
\$5.00. the same being the cost
in full in the case of F.M. and
W.P. White vs. W.S. Cole.

J. C. Lancaster
J.P.C.A.

\$2.50

Waxahachis Texas

July 3rd 1883

Received of F.M. White two dollars
and fifty cents. my fee for substi-
tuting the judgment decreed
in by me in the case of F.M.
White & W.P. White (Administrators
for W.S. White deceased) against
W.S. Cole.

R. M. Clark
Atty for P. left

Lancaster, Texas, Dec 8th 1886

Messrs H. M. & W. P. White Administrators of W. L. White Dec'd

BOUGHT OF R. P. HENRY,

DEALER IN

Groceries, Dry Goods, Clothing,

Boots, Shoes, Hats, Caps, Hardware, Crockery, Glass, Wooden and Willow Ware, Drugs, Notions, Etc.

Terms 30 Days.

Agent for FARM IMPLEMENTS.

May	28	for Coolidge Place			
		To 100 lb Halo Barb Wire	8 25	8 25	
Oct	10	for Hunt Farm			
		To 10 lb 10 th Nail 50 8 lb 4 th Nail 45	95		
		" 6 " 8 " " 30 5 " 16 " " 25	55	15 3	
Sept	27	" 10 " 10 " " 50 8 " 4 " " 40	90		
		" 5 " 8 " " 25 5 " 10 " " 25	50	1 40	
Oct	11	for Store House			
		To 1 Store	10 50	10 50	
	15	for Hunt Farm			
		To 5 lb Nail	25	25	
	22	for Mr. Kelack			
		To 25 lb 10 th Nail 120 12 lb 8 th Nail 57	1 77		
		" 75 " 3 " " 12 7 " 14 " " 55	1 88	3 60	
Nov	15	for Hunt Farm			
		To 8 Horse Blocks	2 00		
	24	for order to Hunt			
		To Wash	20 55	22 15	
				48 08	
July	19	By 46 Dry Bundles Oats		8 25	
				39 80	

For Payment R. P. Henry

Coolidge Farm	Hunt Farm	Store	To Hunt
8 25	2 73	10 50	2 00
	25		
	0 60		
	6 78		
	8 45		
	10 50		
	2 00		
	37 53		
	20 55		
	58 08		

Estate of N. L. White Dr. To Lou A. White in making & saving
 crops of 1881 & other expenses -

A. Deam's blacksmith bill, to June 1 st	1.55
2265 lbs @ 75 cts per 100 lbs. (picking cotton on crops of '81)	17.00
To Jno. Newton, Cotton picking and Farm Work.	55.00
To 1/2 days hauling per Crockett White. (colored)	5.00
To Woodie Coolidge's work on home crop.	7.65
A Deam blacksmithing on Farming Implements.	5.60
	<u>\$89.70</u>

Cash paid out on other Farms.

V. P. Coolidge to work on "Schoolfield Fence".	5.00
B. Coolidge, to threshing oats on Coolidge Farm.	6.15
E. Clark to digging well on Lisbon Farm.	22.55
Tom White (colored) to hauling Hay from Hamilton Farm.	2.00
For Threshing Oats at Meals.	2.00
Toll on bridges when hauling cotton.	1.00
	<u>\$38.70</u>
	89.70
	<u>128.40</u>

Recd of F. M. & N. P. White payment of the above
 This Feby 26th 1885.
 Lou A. White

R. M. PAGE, Proprietor.
HEADQUARTERS IN PHOENIX.

A. FIELDER, Manager.
DALLAS, TEXAS.

Dallas, Texas, June 14 1884.
The *W. L. White Estate*



ECLIPSE LUMBER YARD,

Shingles, Doors, Sash, Blinds, Mouldings, Etc., Etc.

Yard on Elm Street, Between Phoenix Mills and Union Depot.

TERMS CASH.

Mich	4	12	7/8	12	192		
	6	7/4	12	48			
	64	7/4	12	256	496		990
	5	10	7/6	18	180		
	131	7/6	16	1048	1228		2455
	6	7/12	16	515	96		240
	60	7/6	16	DM	480		1320
	180	7/8	Clg	16	1440		3600
	20	1/2	12	120			210
Apr	16	131	16-16	874	bedroom	1750	
						10565	
Sub	8	12	7/6	12	144		
	18	7/4	12	144			
	6	7/4	18	72			
	20	7/12	16	409	760	br. furn	1520
	3	7/4	M	OK	Shp		1685
							640
Apr	1	22	7/8	Clg	16	266	
	2	7/12	10/12	12	lt		400
							14810

Paid June 14th 1884
R. M. Page Jr

1750 600

2215
1750
4965
9805
14810

183878

47718.72 *br*

559.25

48277.97 *br*

24665.31

23602.66

23010.66

6025

1200

48

23.97

2813

418

200

2.66

64.50

60.45

54.15

1928 18 2,3865.26

June 30 OK 49.85 R. M. Page

July 14 42.85 B. M. Hoff

" " 25.60 R. P. Henry

" 18 400.00

" 10 1.00

618.38

23128.99

670

23628.99

478.33

23010.66

120

23130.66

20380.66

4508.9

19903.5

May 20 H. R. Lomelius 101.50

E. A. Smith 20.00

W. J. Hawkins 1.15

M. Boston 20.20

Obituary 7.50

Nov 24 H. B. Keadle 217.25
Nov 14 " " 84.52

572.50
395.95
89
5217.00
1260.00
6660.00
899.45
5519.55

Expenses 150.15
306.90 53.60
150.15 203.75
154.75

559.25
203.75

2008.46
1355.50
1652.96

11322.78

42463.70

47662.48

45644.19

17932.29

7853.02
25285
181.13
30550

4508.9
19903.5

1881 Wm L. White in ac^t with

J H Holloway

Feb 17	70	Mending gatter	50
" 25	..	1 Coffee Mill	100
Mar 11	..	1 Churn & dash	125
" 20	..	Mending tin ware	15
		<u>in trust</u>	\$ 290
			\$ 314

State of Texas }
 County of Ellis } Before me, J. D. Collins
 an acting Justice of the
 Peace in and for the County & State above
 said personally appeared J. H. Holloway
 who upon oath says the above and foregoing
 account is just due & unpaid and that
 all lawful offsets payments & credits known
 to affiant have been duly allowed.

J. H. Holloway

Sworn to and subscribed before me this
 the 10th day of May A.D. 1882

J. D. Collins
 J. P. & Ex officio N. P.
 Ellis Co Texas

1881

W. L. White

to Crockett White

\$2

For work & labor done four months and 28 days
at rate of \$200 per year. \$82.00

Amounting to

The State of Texas

County of Dallas

Before me I Adeliney Justice
of the peace in and for said County on this
day personally appeared Crockett White who
after being duly sworn upon his oath
deposes and says that the estate of W. L. White
is justly indebted to affiant for four months
and 28 days work at the rate two hundred
Dollars a year which sum for the time worked
amounts to Eighty two \$82 Dollars & that said
affiant has allowed said estate all lawful
claims offsets & credits that the same is entitled
to and that said estate is justly indebted to
affiant in the sum of Eighty two \$82 Dollars
the amount of the foregoing account and that
the same is due and unpaid.

Subscribed & sworn to. Crockett White

This 19th day of December 1881

I Adeliney Justice

Dallas Co Texas

Pro^o payment Dec. 19th 1881

Crockett White

Account sales Twenty one (21) Bales Cotton by
Dallas Mill Dallas Texas for use of the Estate
of W. L. White Lumber Co.

WV	570	See line mark 687
	575	498
	774	475
	777	510
WLV	1	530 . . . WLV
	2	508
	3	520 . . . WLV
	4	480
	5	502
	6	515 . . . WLV
	7	535 . . . M
	8	520 . . . WLV
	9	570 . . . WV + WLV
	10	471 . . . 487
	11	465 . . . 487 + WLV
	12	503 . . . Tom + 487
	13	565 . . . 487 + WLV
	14	510 . . . WV
	15	511
	16	526
	17	495
		10760 @ 10 35

111397

210
1025 / 1235
110162

Less weighing
Extra Storage

G. O. E.
Dallas Tex July 16th 1892

Lancaster Jan 30th 1882

H. L. White acc with L. B. Howell & Co

	12	To Whang leather	60
	17	" " "	60
	17	" Brest straps	50
	23	" rip on saddle	1 10
1881	4	" 1 Whip	1 00
Jan	6	" Whang leather	1 25
"	6	" 1 Punch	60
"	6	" rip on collar	10
"	25	" Spread Straps	1 40
"	25	" rip on bridle	10
"	29	" " Collar	15
Feb	4	" Whang leather	65
"	9	" rip on lines	20
"	9	" " Brest straps	25
"	12	" 4 Hana straps	60
"	12	" Back band	40
Mar	1	" Saddle blanket	60
"	4	" Back band	40
"	23	" rip on side saddle	25
Apr	15	" Strap leather	15
"	23	" rip on lines	15
"	30	" Spread straps	40
May	10	" rip on Trunk	75
			\$ 10 85

Due to the above account

received payment in full

The State of Texas of L. B. Howell & Co

County of Dallas, Before me, J. A. Lindsey Justice of the

Peace and ex officio Notary Public

in and for said County. This day personally appeared L. B. Howell one of the firm of L. B. Howell & Co: who after being duly sworn upon his oath

depose and says that said firm has given to the estate
of W. L. White deceased all credits assets and pay-
ments known to affiant that the same is entitled
to, and ^{that} the sum of Eleven ^{hundred} Dollars claimed on the
forgoing account is just and true & that it is due
and remain unpaid.

L. B. Howell

Subscribed & sworn to before me
This 11th day of February A.D. 1892

J. A. Hendry J. P.
Dallas Co. Tex.

W. L. White
in eye with
L. B. Howell & Co.
#1163

#47

Lancaster Tex Jan 2, 1882

M. L. White

In ac with Dallas Herald
\$2.16 2/3 for subscription to Weekly Her-
ald for Nov. W. C. Green from Nov
29th 1881. Dec 29th 1881.

Recd for
L. P. Montgomery, agt

The State of Texas
County of Dallas

Before me, J. Adkins, Justice of
the Peace & officio Notary Public in and for said County
this day personally L. P. Montgomery agent for Dallas
Herald a newspaper published in the City of Dallas
and after being duly sworn deposes & says upon
his oath that Estate of M. L. White deceased is jointly
indebted for subscription to said Herald in the sum
of Two ¹⁶/₁₀₀ Dollars & that all just credits & offsets & payment
have been given said estate that the same is entitled the
amount of the above and foregoing account for \$2.16 2/3
is just & due and unpaid.

L. P. Montgomery agt

Subscribed & sworn to before me

this 2nd day of January 1882

J. Adkins, J. P.

Dallas Co Texas

Recd J. P. Montgomery
this Jan 3rd 1882

Dallas, Texas, Jan 14 1882

ON DELIVERY.

No.



J. W. & J. A. THOMAS,

WHOLESALE AND RETAIL DEALERS IN

BEEF, PORK, MUTTON, VEAL, SAUSAGE, ETC.

SATISFACTION GUARANTEED. Hotels, Restaurants, Boarding Houses and Families supplied on most reasonable terms.
 Dallas, & Chicago, Mansfield Sub Station, 408 Main Street, Dallas, Texas

Jan 14	Receipt of Woody White's (Estate) Lolling	50¢
" 14	20 head hogs	2.00
" 14	2 Bush Corn	2.00
" 15	2 " "	1.50
" 15	1 1/2 Bush corn	.50
" 16	Weighing 2 lbs	
	Total Expense	<u>7.50</u>

Recd Payment

J. W. Thomas

STATE AND COUNTY TAX RECEIPT.
DALLAS COUNTY, TEXAS.

No. 7833

RECEIVED Feb 11 1881
of W. L. White \$798.47

in payment of Taxes for the year 1881, on Personal Property, Poll Tax and the following described Real Estate: *S*

State Ad Valorem Tax	83 08
State Poll Tax	
County Ad Valorem Tax	143 37
County Poll Tax	
Total	228 47

ABSTRACT No.	ORIGINAL GRANTEE	No. ACRES	No. LOT.	No. Block.	VALUE
	<i>Laucaeder</i>		34.6	1	50
			4.9	4	500
			17.34	7	800
			1.2	30	500

M. H. Prather Tax Collector, Dallas County.
By Let

Abstr No	Original Grantee	No. Acres	Value
1531	D. W. Wright	21 1/2	800
1223	R. Rawlin	162	2000
1536	J. J. Weathersford	161	800
1221	R. W. Brewster	53	40
104	A. Prigance	40	40
734	Jas. Cole	261	
1378	J. S. Saddle	187	
1214	Jas. Ray	14	3000
1271	R. Sloan	23	245
565	M. Nickman	115	600
1205	M. Rawlin	40	200
589	L. W. Sargent	160	600
1515	U. W. Wetherick	64 1/2	500
1425	M. L. Sewing	87	200
	Personal Property		9795

M. H. Prather Collector
By Gussie

Paid by J. M. & W. L. White Administrators

Laurelton Jan 26/54

White Estate

To R H Evans

To build one brick
chimney at Baker David's

19 1/2 feet at 70 cents ft 14.00

Do cut block and fix the

do fix the old hearth 2.50

do for brick new

chimney in the neck 15.00

do feet height

cut the pipes

and fix the hearth 2.50

do lay one hearth 1.50

#40.50

Rec'd of St. M and W. P. White Admors for Est.
of W. L. White dec'd. Forty - 7 5/100 \$70.00
in full of above ac.
Laurelton Texas.

March 1st. 1854. - R. H. Evans

Received, Lancaster, Dallas County, Texas
of H. P. White, and F. M. White administrators
of W. L. White deceased the sum of One
Hundred and Five dollars (\$105). said
amount having been given and allowed
by the County Court of said County in
lieu of the following specific articles of
exempt property not found in the estate
of W. L. White deceased, and in favor of and
for myself, the surviving widow of said
deceased, and his minor children, and
this shall be the administrators voucher
therefor. This March 15th A. D. 1882.

Lem, F. White

List of Exemptions etc.

2 work oxen	\$80.00
1 cow & calf at Nils	18.00
1 " " Red	12.00
Two cows at home (Milked)	21.00
" calves of above cows at home	5.00
1 cow & calf out of lot cattle	21.00
1 Wagon near Evans shop	45.00
1 Carriage been in use some time with harness	40.00
1 Set wagon harness in the lot of three	15.00
Two or half sets harness with chains & collars	5.00
Three pitchforks	1.80
One mare mule brown seven or eight years old	125.00
" Black horse 10 or 12 years old	100.00
Twenty head hogs of fattening lot	200.00
1 Cultivator on Nils place	5.00
1 Reaper very old	5.00
1 Set harness saddle & bridles very much worn	20.00
1 Gained stone much used	1.50
1 Oliver beehilled Riding plow	30.00
1 double shovel plow broken	.50
2 " " " " wood	.50
1 Sub soil plow	1.00
1 Red sweep "	20.00
1 unpaired " "	2.00
1 double shovel "	1.50
1 Brown double shovel	3.00
1 " " "	2.50
	716.30

Amt. brought forward	716.30
One Turning plow Deam's make	.25
" Double shovel	20.00
" " "	7.00
" Sweep rods	2.00
" Double shovel & D. point	1.50
" Avery Turning plow	5.00
" Southern clipper "	2.50
" " "	21.50
Three weed hoes 25¢ each	.75
+ One old sawn lumber	1.00
1 double tree & single tree	.50
1 old Harrow	.25
1 " " New	2.00
1 Box & contents	1.00
1 Corn planter	20.00
1 Hay rake	2.50
1 Drill, Hopper and barrel	1.50
1 Set furniture 1 bed 1 bureau & one wash stand	50.00
1 China set 1 smok & 1 feather bed	48.00
1/2 set silver spoons 1 feather bed piano stool	200.00
1 Church organ	25.00
1 Parlor set, 3 chairs 1 R. chair	
1 Sofa & one bedstead	14.00
1 table, 1 what not, 1 D. glass, 1 family library	32.00
1 Book case, 1 wash stand	2.50
1 Ward robe 9.00, office chair 2.00, 1 smok 2.00, 1 clock 2.00, 1 chair 2.00	26.50
1 Small bedstead, 1 stand table, 2 bed stands & 15 small table	5.50
	1167.65

Amt brought forward

1167.65

Amt brought forward	167.65
Two bedsteads and 1 small table	2.50
1 " " " " " "	3.50
1 Stand table & 1 dining table	5.50
1 Kitchen case	2.50
1 Poplar case	5.00
• 1/2 doz table spoons (silver)	10.00
• " " tea " "	5.00
• 1 set fine knives & forks & 1 lot common table ware	15.00
1 Cook stove 1 Kettle	6.50
2 Wash tubs 2 box stoves	5.00
1 Parlour stove, 1 Childs bedstead	5.50
1 Baby buggy	1.00
10 common chairs 5 do. Rawhide	9.25
4 feather beds & 4 Mattresses	48.00
6 bolsters, 10 pillows & 6 blankets	30.00
12 Comforts, 6 Counterpanes & 6 quilts	26.00
Bacon on hand	10.00
350 bu. corn at cotton house (old)	227.50
One hundred and forty seven bu. cotton seed, <small>out of 6 rolls seed cotton</small>	11.76
Millit Hay, sheaf oats & corn tops	50.00
	1675.66

Received, Lancaster, Dallas County, Texas, of W.
P. White and F. M. White, admors of W. L. White dec'd, the foregoing
list of articles of exempt property at its itemized and
aggregate value for myself and the minor children of said dec'd,
as the exemptions to which we are, under the law, entitled.
This the 25th day of March A. D. 1882. Lou. L. White