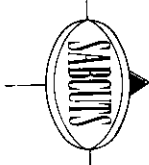
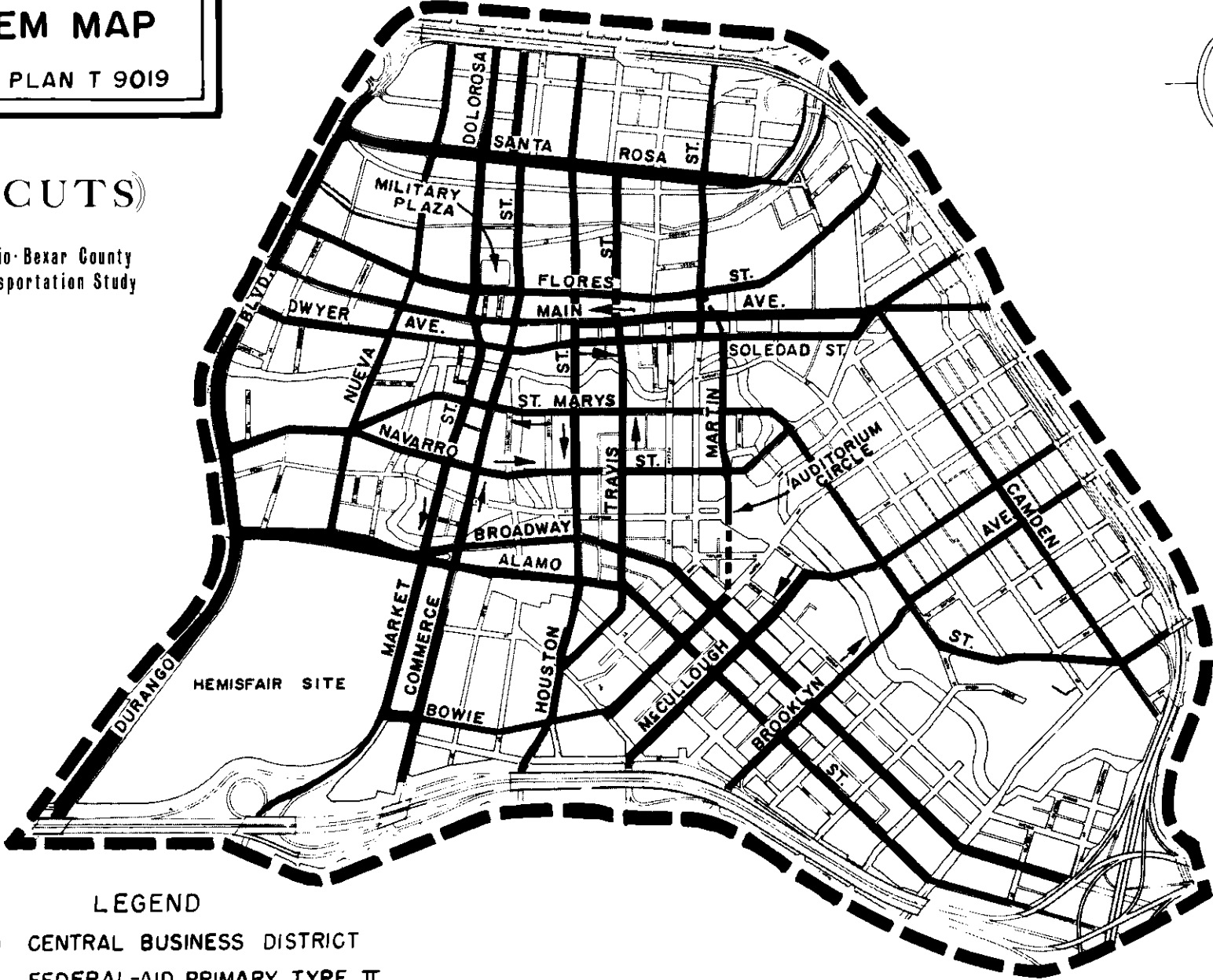


**C B D TOPICS
SYSTEM MAP**
AREAWIDE PLAN T 9019



(SABCUTS)

San Antonio-Bexar County
Urban Transportation Study



LEGEND





-  CENTRAL BUSINESS DISTRICT
-  FEDERAL-AID PRIMARY, TYPE II
-  PROPOSED EXTENSION OR CONNECTION
-  TWO WAY PAIR

PLATE 2