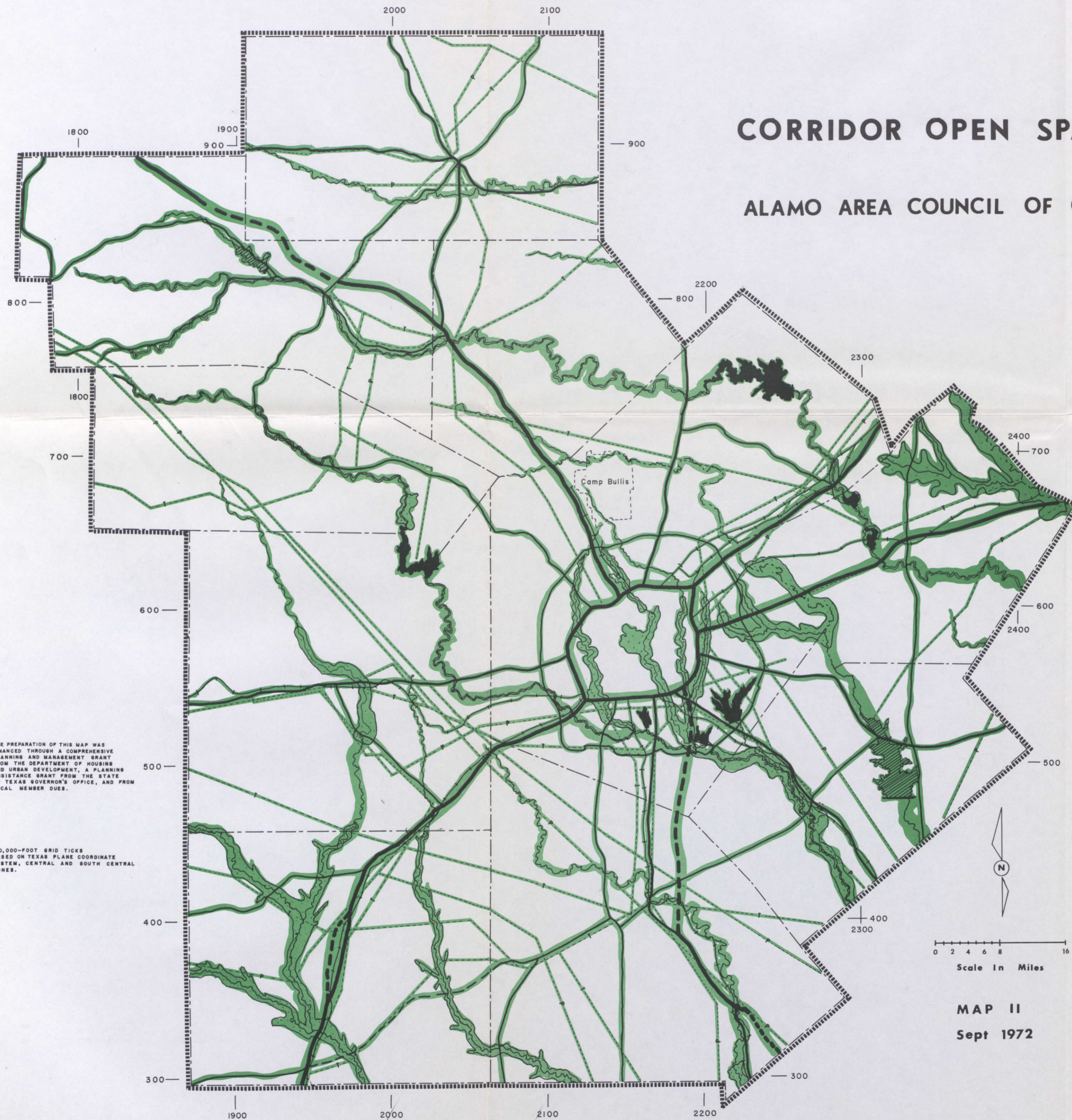










CORRIDOR OPEN SPACE

ALAMO AREA COUNCIL OF GOVERNMENTS



LEGEND

-  Highways
-  Proposed Highways
-  Rivers
-  Flood Plains
-  Reservoir
-  Proposed Reservoir
-  Utilities
-  Corridors

THE PREPARATION OF THIS MAP WAS FINANCED THROUGH A COMPREHENSIVE PLANNING AND MANAGEMENT GRANT FROM THE DEPARTMENT OF HOUSING AND URBAN DEVELOPMENT, A PLANNING ASSISTANCE GRANT FROM THE STATE OF TEXAS GOVERNOR'S OFFICE, AND FROM LOCAL MEMBER DUES.

100,000-FOOT GRID TICKS BASED ON TEXAS PLANE COORDINATE SYSTEM, CENTRAL AND SOUTH CENTRAL ZONES.

Scale In Miles
0 2 4 6 8 16

MAP II
Sept 1972