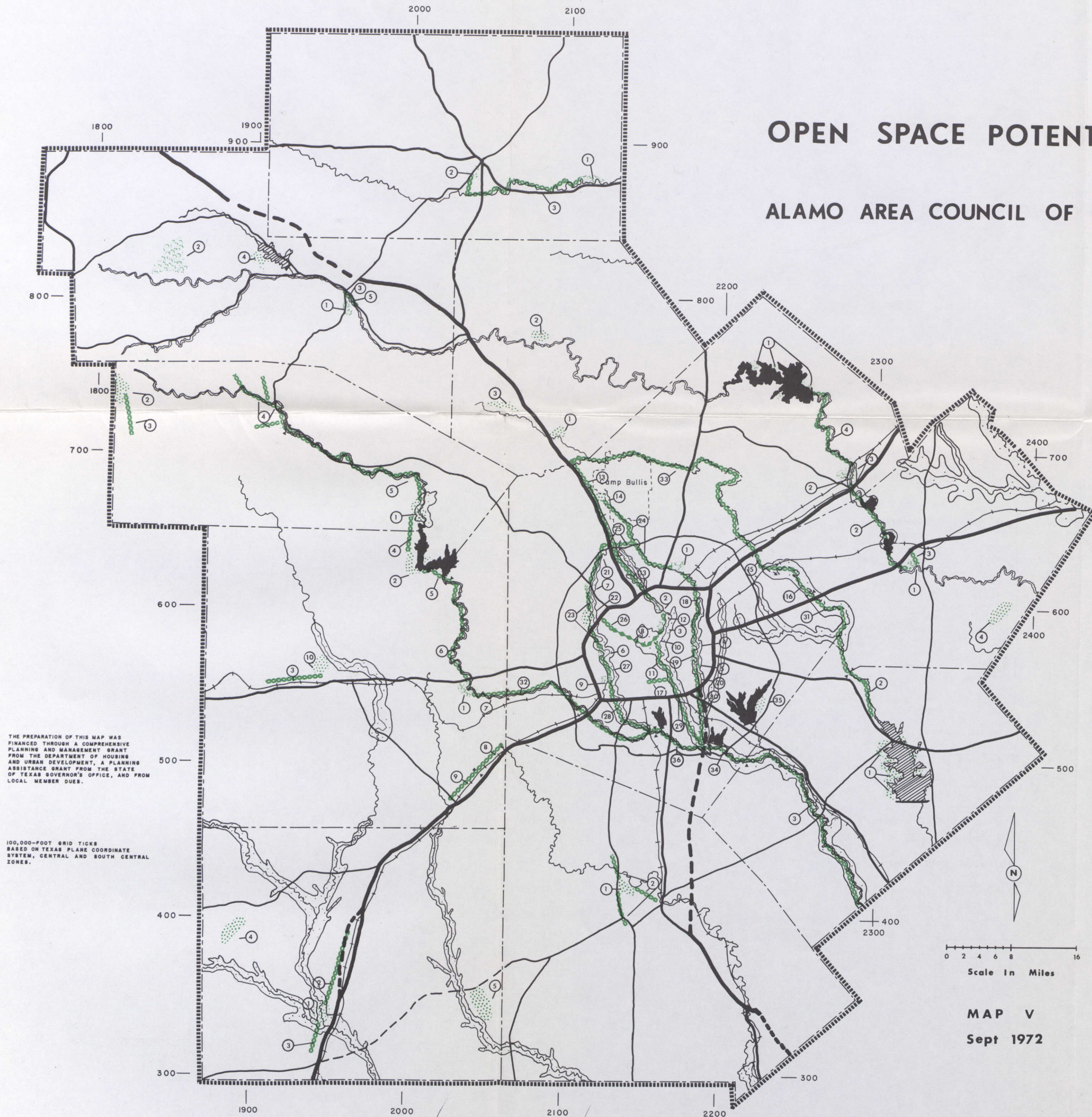








OPEN SPACE POTENTIALS



ALAMO AREA COUNCIL OF GOVERNMENTS



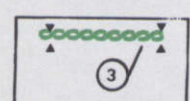

LEGEND

-  Highways
-  Proposed Highways
-  Rivers
-  Flood Plains
-  Reservoir
-  Proposed Reservoir

EXISTING OR PROJECTED DEVELOPMENTS

-  1 Lineal
-  2 Block Area

POTENTIAL DEVELOPMENTS

-  3 Lineal
-  4 Block Area

THE PREPARATION OF THIS MAP WAS FINANCED THROUGH A COMPREHENSIVE PLANNING AND MANAGEMENT GRANT FROM THE DEPARTMENT OF HOUSING AND URBAN DEVELOPMENT, A PLANNING ASSISTANCE GRANT FROM THE STATE OF TEXAS GOVERNOR'S OFFICE, AND FROM LOCAL MEMBER DUES.

100,000-FOOT GRID TICKS BASED ON TEXAS PLANE COORDINATE SYSTEM, CENTRAL AND SOUTH CENTRAL ZONES.

MAP V
Sept 1972