

July 2013
SFR-056/12

Joint Groundwater Monitoring and Contamination Report—2012

Prepared by the Texas Groundwater Protection Committee

Contributing State Agencies and Organizations:

Texas Commission on Environmental Quality

Texas Water Development Board

Railroad Commission of Texas

Texas Department of State Health Services

Texas Department of Agriculture

Texas State Soil and Water Conservation Board

Texas Alliance of Groundwater Districts

Texas A&M AgriLife Research

Bureau of Economic Geology

Texas Department of Licensing and Regulation


Joint Groundwater Monitoring and Contamination Report - 2012

**Prepared by
Texas Groundwater Protection Committee**

SFR-056/12
June 2013

TEXAS GROUNDWATER PROTECTION COMMITTEE

<www.tgpc.state.tx.us>



Committee Membership

***Texas Commission on Environmental Quality
Texas Water Development Board
Railroad Commission of Texas
Department of State Health Services
Texas Department of Agriculture
Texas State Soil and Water Conservation Board
Texas Alliance of Groundwater Districts
Texas A&M AgriLife Research
Bureau of Economic Geology
Texas Department of Licensing and Regulation***

The Joint Groundwater Monitoring and Contamination Report was designed and produced by the Texas Groundwater Protection Committee in fulfillment of requirements given in Section 26.406 of the Texas Water Code. The effort was partially funded by the U.S. Environmental Protection Agency. While the information contained in the report represents the contribution of each individual participating agency and group, the report as a whole is the work of the committee and does not necessarily reflect all of the views and policies of each participating organization.

Authorization for use or reproduction of any original material contained in this publication, which is not obtained from other sources, is freely granted. The committee would appreciate acknowledgment.

Published and distributed by the
Texas Commission on Environmental Quality
PO Box 13087
Austin TX 78711-3087

The TCEQ is an equal opportunity employer. The agency does not allow discrimination on the basis of race, color, religion, national origin, sex, disability, age, sexual orientation or veteran status. In compliance with the Americans with Disabilities Act, this document may be requested in alternate formats by contacting the TCEQ at (512) 239-0028, Fax 239-4488, or 1-800-RELAY-TX (TDD), or by writing P.O. Box 13087, Austin, TX 78711-3087.

ACRONYMS

Agencies, Divisions, and Programs

BEG	University of Texas at Austin Bureau of Economic Geology
BRC	Bureau of Radiation Control (DSHS)
BS/EACD	Barton Springs/Edwards Aquifer Conservation District
CSD	Compliance Support Division (TCEQ)
DOE	United States Department of Energy
DSHS	Department of State Health Services
ENF	Enforcement Division (TCEQ)
EPA	United States Environmental Protection Agency
EUWCD	Evergreen Underground Water Conservation District
FOD	Field Operations Division (TCEQ)
GCD	Groundwater Conservation District
GSA	General Services Administration
O&G	Oil and Gas Division (RCT)
NRC	Nuclear Regulatory Commission
RAD/RML-	Radioactive Materials Division/ Radioactive Materials Licensing (TCEQ)
RAD/UTA	Radioactive Materials Division/ Uranium and Technical Assessments (TCEQ)
RCT	Railroad Commission of Texas
REM/CA	Remediation Division/Corrective Action Program (TCEQ)
REM/DICRP	Remediation Division/Dry Cleaners Remediation Program (TCEQ)
REM/PST	Remediation Division/Petroleum Storage Tank Reimbursement Program (TCEQ)
REM/SC	Remediation Division/Superfund Cleanup Program (TCEQ)
REM/SSDAP	Remediation Division/Superfund Site Discovery and Assessment Program (TCEQ)
REM/VC	Remediation Division/Voluntary Cleanup (TCEQ)
REM/VCBSA	Remediation Division/Voluntary Cleanup, Brownfields Site Assessment (TCEQ)
REM/VCIO	Remediation Division/Voluntary Cleanup/Innocent Owner (TCEQ)
RRC	See RCT
SM&R	Surface Mining and Reclamation Division (RCT)
SWCD	Soil and Water Conservation District
TAMAR	Texas A&M AgriLife Research
TAGD	Texas Alliance of Groundwater Districts
TDA	Texas Department of Agriculture
TGPC	Texas Groundwater Protection Committee
TNRIS	Texas Natural Resources Information System
TNRCC	Texas Natural Resource Conservation Commission (see TCEQ)
TPWD	Texas Parks and Wildlife Department
TCEQ	Texas Commission on Environmental Quality
TSSWCB	Texas State Soil and Water Conservation Board
TWDB	Texas Water Development Board

WQD/WQAS	Water Quality Division/Water Quality Assessment Section (TCEQ)
WSD/PDW	Water Supply Division/Public Drinking Water (TCEQ)
WAD	Water Availability Division

State Legislation

CMRA	Texas Coal Mining And Reclamation Act
SMRA	Texas Surface Mining and Reclamation Act
SWDA	Solid Waste Disposal Act
THSC	Texas Health and Safety Code
TNRC	Texas Natural Resources Code
TRCA	Texas Radiation Control Act
TWC	Texas Water Code
WWDA	Texas Water Well Drillers Act

Federal Legislation

AEA	Atomic Energy Act
CERCLA	Comprehensive Environmental Response, Compensation, and Liability Act
CWA	Clean Water Act (Amended as Water Quality Act 1988)
FIFRA	Federal Insecticide, Fungicide, and Rodenticide Act
HSWA	Hazardous and Solid Waste Amendments to RCRA (1984)
RCRA	Resource Conservation and Recovery Act
SARA	Superfund Amendments and Reauthorization Act
SDWA	Safe Drinking Water Act
SMCRA	Surface Mining Control and Reclamation Act
TSCA	Toxic Substances Control Act
UMTRCA	Uranium Mill Tailings Radiation Control Act

Abbreviations

BMP	best management practice
CAFO	concentrated animal feeding operation
CFR	Code of Federal Regulations
COC	chemicals of concern
CSGWPP	comprehensive state groundwater protection program
GIS	geographic information system
GPS	global positioning system
GWSAP	groundwater sampling and analysis plan
IPD	Interagency Pesticide Database
LDR	land disposal restriction
LOA	letter of authorization
LPST	leaking petroleum storage tanks
MCL	maximum contaminant level
MSWLF	municipal solid waste landfill facility
NPL	national priorities list
OSSF	on-site sewage facility
PCL	protective concentration level
PMP	pesticide management plan
PMZ	plume management zone

ACRONYMS (cont.)

UIC	Underground Injection Control Program (TCEQ)	POE	point of entry
USGS	United States Geological Survey	PRP	potentially responsible party
UWCD	Underground Water Conservation District		
WPD/IHW	Waste Permits Division/Industrial and Hazardous Waste (TCEQ)		
WPD/MSW	Waste Permits Division/Municipal Solid Waste (TCEQ)		
RQ	reportable quantity		
TAC	Texas Administrative Code		
TRRP	Texas Risk Reduction Program		
USDW	underground source of drinking water		
WHP	wellhead protection		

Contents

SUMMARY	1
Purpose and Scope.....	1
Notification to Local Officials and Public Information	3
Groundwater Protection	3
Groundwater Monitoring.....	4
Groundwater Contamination.....	6
GROUNDWATER PROTECTION	13
Texas Groundwater Protection Committee	13
Federal Involvement and Coordination.....	14
State Groundwater Protection Strategy.....	15
Meetings.....	16
Groundwater Protection Policy	16
Groundwater Classification System.....	16
Risk-Based Remediation Programs.....	18
The Texas Risk Reduction Program	19
Municipal Setting Designations.....	23
Railroad Commission of Texas Cleanup Fund Program	24
Groundwater Contamination.....	25
Reporting of Groundwater Contamination	26
Reporting Unauthorized Discharges and Spills.....	26
Notification to Local Officials	27
Notification to Private Water Well Owners	28
Public Information.....	29
State Agencies' Files.....	30
Other Reports and Publications	30
USER'S GUIDE	33
Rules and Definitions Related to Report Compilation	33
Using the Contamination Case Description Tables	34
Data Fields	34
Locating Specific Cases.....	35
Enforcement Status Matrix.....	36
Enforcement Status Codes.....	38
Activity Status Codes	39
DESCRIPTIONS OF GROUNDWATER PROTECTION PROGRAMS	41
Texas Commission on Environmental Quality	41
Enforcement Division	42
TCEQ Regional Areas.....	42
Permitting and Registration Support Division.....	44
Radioactive Materials Division.....	45
Remediation Division	49
Waste Permits Division.....	56
Water Quality Division	59
Water Quality Planning Division	59
Water Availability Division.....	61
Water Supply Division	62
Texas Water Development Board	65
Railroad Commission of Texas	68
Oil and Gas Division	68
Surface Mining and Reclamation Division.....	70

Department of State Health Services.....	72
Texas Department of Agriculture	73
Texas State Soil and Water Conservation Board	75
Texas Alliance of Groundwater Districts	77
Texas A&M AgriLife Research	79
Bureau of Economic Geology.....	82
Texas Department of Licensing and Regulation.....	83

GROUNDWATER CONTAMINATION CASE DESCRIPTION

Table 1. Texas Commission on Environmental Quality.....	TCEQ - 1
Table 2. Railroad Commission of Texas	RCT - 1
Table 3. Texas Alliance of Groundwater Districts	TAGD - 1
Table 4. Historic Groundwater Contamination – All Agencies.....	A - 43

FIGURES

Figure 1. Case History of Groundwater Contamination	10
Figure 2a. Case History of Groundwater Contamination: Total, New, and Completed Cases.....	11
Figure 2b. Case History of Groundwater Contamination: Report Trends for Activity Status Codes	12
Figure 3. Guidance Documents for Texas Risk Reduction Program Rules	19
Figure 4. Private Water Well Owner Notifications in Calendar Year 2012	28
Figure 5. Contamination Case Descriptions—Data Fields.....	35
Figure 6. Enforcement Status Matrix	37
Figure 7. Enforcement Status Matrix—Enforcement Status Codes.....	38
Figure 8. Enforcement Status Matrix—Activity Status Codes.....	40
Figure 9. Texas Water Development Board Results of Analyses – 2011	66
Figure 10. Texas Water Development Board Sampling Locations – 2012	67
Figure 11. TCEQ Enforcement Summary.....	TCEQ - 81
Figure 12. TCEQ County Contamination Map.....	TCEQ - 82
Figure 13. RCT Enforcement Summary.....	RCT - 20
Figure 14. RCT County Contamination Map	RCT - 21
Figure 15. TAGD Enforcement Summary.....	TAGD - 4
Figure 16. TAGD County Contamination Map	TAGD - 5
Figure 17. Groundwater Classification System of the Texas Groundwater Protection Committee	A - 8
Figure 18. Spill Response Reportable Quantities (RQ)	A - 12

APPENDIXES

Appendix 1. Members and Representatives of the Texas Groundwater Protection Committee.....	A - 3
Appendix 2. Texas Groundwater Protection Policy	A - 5
Appendix 3. Groundwater Classification System	A - 6
Appendix 4. Rules of the Texas Groundwater Protection Committee	A - 9
Appendix 5. TCEQ Rules on Spill Prevention and Control	A - 12
Appendix 6. District and Regional Offices	A - 16
Appendix 7. Contacts for Agencies and Districts	A - 22
Appendix 8. Central Records Locations for Agencies	A - 29
Appendix 9. Other Reports and Publications	A - 31
Appendix 10. Closed Cases	A - 37

SUMMARY

The Texas Groundwater Protection Committee (TGPC) was created by the 71st Texas Legislature in 1989 to bridge gaps between existing state groundwater programs and to optimize water-quality protection by improving coordination among agencies involved in groundwater activities. Texas Water Code (TWC), §§26.401 through 26.408 do the following:

- set out the state's groundwater protection policy;
- provide legislative recognition for the TGPC;
- require the TGPC to coordinate the groundwater protection activities of state agencies;
- require the TGPC to develop and update a comprehensive groundwater protection strategy for the state; and
- require the TGPC to develop the format for notices of groundwater contamination.

State law requires the TGPC to publish an annual report on groundwater monitoring activities and cases of documented groundwater contamination associated with activities regulated by state agencies. The TGPC is required to prepare this report based on the activities of the Texas Commission on Environmental Quality (TCEQ), the Texas Water Development Board (TWDB), the Railroad Commission of Texas (RCT), the Department of State Health Services (DSHS), the Texas Department of Agriculture (TDA), the Texas State Soil and Water Conservation Board (TSSWCB), the Texas Alliance of Groundwater Districts (TAGD), the Texas A&M AgriLife Research (TAMAR), the Bureau of Economic Geology of the University of Texas at Austin (BEG), and the Texas Department of Licensing and Regulation (TDLR).

This is the TGPC's twenty-fourth edition of the Joint Groundwater Monitoring and Contamination Report, which was first issued in 1990 for calendar year 1989. Each report is based on data from the previous calendar year.

The report describes the current status of groundwater monitoring programs for each participating agency, and describes 3,627 groundwater contamination cases documented or under enforcement during the 2012 calendar year. The report further describes the enforcement status of each case of groundwater contamination in the accompanying tables.

Purpose and Scope

The annual report describes the current status of groundwater monitoring activities conducted or required by each agency at regulated facilities or associated with regulated activities. Groundwater monitoring is conducted by members of the TGPC to assure regulatory compliance for groundwater protection, and to assess ambient groundwater quality. The report provides a

general overview of groundwater monitoring by participating members on a program by program basis.

Additionally, the report provides the status of documented groundwater contamination reasonably suspected of having been caused by activities regulated by state agencies. The report contains a description of each case of groundwater contamination newly documented during the previous calendar year, along with a description of each case of contamination documented during previous periods for which remedial or enforcement action was incomplete at the time the preceding report was issued. The report tables contain the status of enforcement action for each listed case.

Groundwater contamination is broadly defined in the report as any detrimental alteration of the naturally occurring quality of groundwater. The definition is limited, however, to contamination suspected of being associated with activities under the jurisdiction of the contributing agencies and affecting usable-quality groundwater.

Naturally occurring groundwater conditions, such as a high degree of mineralization that may exceed established standards for public supplies of drinking water, are not included within the definition. The scope of the report is further limited to groundwater contamination that has been documented and to cases that are currently under enforcement action of some kind.

Historical cases of documented contamination have not been included unless enforcement action is still active, open, or ongoing. However, cases that have been included in the reports from 1994 through 2011 as "action completed," with a notation of "no further action needed," and those that use institutional or engineering controls where groundwater contamination is still present, are included separately in Appendix 10. For these cases, though no enforcement action is currently active, the appendix provides a record that the groundwater contamination is or may still be present.

The report provides technical and administrative agency file numbers and file locations for groundwater contamination cases, field office locations, and agency contacts to assist those who are interested in obtaining or reviewing case-specific data. In addition, the report provides background information on monitoring and regulatory rules and policies of groundwater-related programs for each agency. This information is compiled to assist the public and state policy makers in interpreting the current status of groundwater contamination in the state and the degree of state agency response directed toward the contamination.

The report satisfies the legislative requirement of TWC, §26.406 to provide the enforcement status of each case. However, the report must be interpreted in light of the specific geographic constraints and the specific enforcement authorities and procedures of each contributing entity. The conclusions on groundwater contamination and the related specific enforcement actions taken by each individual agency are not subject to the review of the TGPC.

Notification to Local Officials and Public Information

This report is compiled and made available to the public to provide the annual status of groundwater monitoring associated with the regulatory, planning, and administrative programs of state agencies and local groundwater conservation districts. The report also gives the annual status of documented groundwater contamination reasonably suspected of having been caused by activities under the jurisdiction of those programs. Monitoring is discussed in the individual program descriptions.

State law (TWC, §26.406) requires the agencies that have groundwater protection responsibilities to maintain a file of all documented cases of groundwater contamination. This information is a matter of public record and is available for public review by arrangement with the respective agency. All groundwater contamination cases documented or under enforcement during 2012 are listed in three tables.

While TWC, §26.406 requires the report tabulate all cases of groundwater contamination documented or under enforcement for the preceding calendar year, TWC, §5.236 also requires the TCEQ to provide notice to local officials about groundwater contamination that may affect drinking water supplies in their area. Table 1 identifies these cases with a mark in the column headed "SECTION 5.236"

A copy of this report or a web link to access the report is provided to county judges and local public health entities to supply information on potential groundwater impacts to drinking water supplies within the listed counties. The report serves as the TCEQ's secondary notice to local officials, who should have received letters advising them of new cases, as well as newly confirmed cases, meeting the criteria of potential impact to drinking water. The TWC, §5.236 cases are identified in the report only for the year the case is first determined to be affecting or having the potential to affect a public drinking water supply. There are 12 reported TWC, §5.236 cases identified in Table 1.

TWC, §26.408 became effective on September 1, 2003, and requires TCEQ to provide notice of groundwater contamination to owners of private drinking water wells that could be affected by groundwater contamination, and also to affected groundwater conservation districts. This state law requires the TCEQ to provide this notice within 30 days of the date the agency becomes aware of or documents the contamination, and requires the TGPC to adopt rules to prescribe the form and content of the required notice. TGPC rules in Title 31, Texas Administrative Code (31 TAC), §601.10, effective on November 12, 2003, prescribe the required TCEQ groundwater contamination notice contents (Appendix 4).

Groundwater Protection

TWC, Chapter 26 empowers the TCEQ to establish the level of water quality to be maintained, and control sources of pollutants that may affect the quality of water in the state, including groundwater. Certain activities requiring the regulatory

protection of groundwater are also under the jurisdiction of the RCT, the TDA, the TSSWCB, and the TDLR.

The TAGD, as an organization, has no regulatory or enforcement mandate, but some groundwater conservations districts (GCDs) have limited authority for action on groundwater contamination. The TWDB has certain monitoring responsibilities regarding groundwater characterization and planning, but is not authorized to regulate activities that may contaminate groundwater. The TAR and the BEG conduct research activities related to groundwater.

The state's groundwater protection policy (TWC, §26.401, Appendix 2) sets out nondegradation of the state's groundwater resources as the goal for all state programs. The policy recognizes the following principles:

- the variability of the states aquifers,
- the importance of maintaining water quality for existing and potential uses,
- the protection of the environment, and public health and welfare, and
- the maintenance and enhancement of the long-term economic health of the state.

This goal of nondegradation does not mean zero-contaminant discharge. The use of best professional judgment by the responsible state agencies in attaining the goal and policy is also recognized.

The TGPC identified groundwater classification (Appendix 3) as an important tool to be used in the implementation of the state's groundwater protection policy and developed such a system for use by state agencies. Through classification, the groundwaters in the state can be categorized. Protection or restoration measures can then be specified by member agencies according to the quality and present or potential use of the groundwater. The classification developed by the TGPC is based on water quality criteria supporting present and potential uses.

The state's policy on groundwater contamination is that the quality should be restored if feasible. Recognizing that, in some cases, it may not be technically possible or cost-effective to clean groundwater to its original quality, the TGPC recommends an approach that focuses on protection of groundwater for its highest quality use related to human health and the environment, while addressing the costs of available remediation technologies.

Groundwater Monitoring

The groundwater monitoring programs of the participating agencies generally fall within one of three categories:

- regulatory agencies requiring or conducting monitoring to assure compliance with guidelines and regulations for the protection of groundwater from discharges of contaminants,
- agencies or entities conducting monitoring to assess ambient or existing groundwater quality conditions and to track changes in water quality over time, and

- agencies or entities conducting research activities related to groundwater resources and groundwater conservation.

Detailed monitoring program descriptions are given in each agency's or entity's section in the chapter entitled Groundwater Protection Program Descriptions.

Each regulatory agency which requires or conducts groundwater monitoring to assure compliance with guidelines and regulations to protect groundwater from discharges of contaminants has its own monitoring program requirements and procedures. Criteria used to assess the need for groundwater monitoring vary among the regulatory entities.

Data indicate that an estimated 31,000 monitor and water wells are being used for groundwater monitoring purposes at these regulated facilities. The majority of the facilities being monitored (approximately 99 percent) are under the jurisdiction of the TCEQ, with the remainder under the jurisdiction of the RCT and TAGD.

The TWDB and the member districts of the TAGD conduct groundwater monitoring to assess ambient groundwater quality conditions through the assessment of particular constituents to track changes in water quality over time. Monitoring program activities reported by the TWDB and participating organizations involved over 318 water wells in 2012.

Additionally, some monitoring programs are developed for water-quality assessment studies that target specific geographic areas, specific contaminants or constituents, or specific activities. Contamination cases discovered by these agencies or entities through groundwater studies or groundwater sampling programs are referred to the regulatory agency with appropriate jurisdiction.

The ambient groundwater monitoring network has historic limitations for the parameters that have been analyzed. There are very few historical analyses available for constituents that can generally be attributed to anthropogenic (man-influenced) sources.

For example, there are limited analyses available for constituents such as volatile and synthetic organic compounds and certain heavy metals. Ambient monitoring has not traditionally targeted pesticides. Drinking water analyses conducted under the Safe Drinking Water Act (SDWA) include some pesticides in their suite of chemicals; however, this program targets "finished" water, not groundwater specifically. Analyses conducted under the United States Geological Survey (USGS) National Water Quality Assessment (NWQA) program also include pesticides in a wide range of constituents. The TCEQ, TWDB, and members of TAGD have implemented a cooperative program since the year 2000 where ambient groundwater samples collected by TWDB and groundwater conservation district staff are analyzed by TCEQ staff mainly for Atrazine and Metolachlor.

In general, the waste disposal programs of the TCEQ and the RCT are monitoring existing and permitted facilities. Groundwater monitoring requirements have been established for the petroleum storage tank, industrial and hazardous waste, municipal waste, underground injection control, pollution cleanup, and enforcement programs. Initiatives in the municipal and industrial wastewater

permitting program have required groundwater monitoring at facilities where activities pose a higher risk to groundwater quality. Additionally, permits required for surface storage and disposal of oil and gas waste and brine retention ensure the protection of groundwater by requiring pond liners, leak detection systems, groundwater monitoring, or a combination of these methods.

In the drinking water program, public water supply wells are also regulated by the TCEQ's Office of Water. Public water systems receive sufficient monitoring to ensure that violations of drinking water standards are detected and addressed before water is distributed to consumers.

Currently, there is no state program for monitoring domestic wells, though some GCDs do have programs that routinely monitor private water wells for ambient conditions or suspected contamination. The TDLR is responsible for oversight of licensed water well drillers, responding to complaints and routinely checking compliance with TDLR rules. The TAMAR provides outreach, continuing education programs, and other educational services on water quality to the people of Texas.

Groundwater Contamination

The groundwater contamination cases listed in this report have been documented predominantly through regulatory requirements for compliance monitoring. The majority of the cases were identified by release-detection monitoring in the TCEQ's petroleum storage tank program. Other information in this report identifies groundwater contamination cases that have been documented through investigations in response to groundwater contamination complaints, permits or self-reporting. However, groundwater contamination is most commonly detected when site-specific groundwater monitoring is conducted at waste disposal or product storage sites.

Groundwater contamination, as defined by the TGPC for this report, is the detrimental alteration of the naturally occurring physical, thermal, chemical, or biological quality of groundwater reasonably suspected of having been caused by the activities of entities under the jurisdiction of the agencies discussed within this report. The TGPC recognizes that groundwater contamination may result from many sources, including current and past oil and gas production and related practices, agricultural activities, industrial and manufacturing processes, commercial and business endeavors, domestic activities, and natural sources that may be influenced by, or may result from, human activities. The contamination cases identified in this report are primarily those where contaminants have been discharged to the surface, to the shallow subsurface, or directly to groundwater from activities such as the storage, processing, transport, or disposal of products or waste materials.

Documented in this report are 3,626 groundwater contamination cases. These cases are presented in a tabular format in the section entitled "Groundwater Contamination Case Descriptions." Approximately 87 percent of the documented cases fall under the jurisdiction of the TCEQ. The remainder of the cases fall under the jurisdiction of the RCT (476 cases, or 13 percent), and the groundwater conservation districts, which are members of TAGD (1 case, or less than 0.1 percent).

On occasion, a contamination site may be listed more than once for some TCEQ program areas. This occurs because there is more than one occurrence of contamination at the named facility, and each occurrence is being addressed as a separate case. In the case of the Voluntary Cleanup Program (VCP), several parties may be affected by a groundwater contamination plume, and each of these parties is listed as a separate “case” in the VCP program. Every effort has been made to distill cases down to a single, individual occurrence of groundwater contamination.

The most common contaminants reported include gasoline, diesel, and other petroleum products. This reflects the large number of contamination sites (38.2 percent of the documented cases) reported by the TCEQ’s Petroleum Storage Tank Program. Less common contaminants include the following: organic compounds, such as phenol, trichloroethylene, carbon tetrachloride, dichloroethylene, and naphthalene; and pesticides, including alachlor, atrazine, bromacil, dicamba, and prometon; creosote constituents; solvents; heavy metals; and sodium chloride.

The report indicates the status of enforcement action for each case of groundwater contamination. Codes describing the enforcement status and the activity status are given for each contamination case. In general, regulatory programs are structured to achieve the desired degree of environmental protection at the lowest possible level of agency oversight. The enforcement status code represents the level of agency procedural action in pursuing investigation and remediation.

Describing an agency’s enforcement actions presents only half the regulatory picture. Enforcement is ineffective if the required corrective actions are not carried out. Therefore, agency activities dealing with contamination incidents are assigned an activity status code. This code represents the current action addressing the assessment and mitigation of the contamination case. These two indicators (the enforcement status and activity status codes) are plotted graphically as a matrix to illustrate their combined effect on the enforcement status of each contamination case.

The cumulative number of cases that have been assigned each enforcement status code is found in the enforcement status summary matrix at the end of each agency’s groundwater contamination case table. The enforcement status matrix, enforcement status codes, and activity status codes are discussed in detail in the section entitled “User’s Guide” on pages 31 through 38. Specific enforcement actions are typically described in each agency’s program description.

The total number of groundwater contamination cases documented and identified by the TGPC in this and previous reports are tabulated in Figure 1, along with the activity status for these cases. All of the 3,627 cases listed in the data tables of this report have documented groundwater contamination. The activity status for each case is identified in the tables, and is summarized as follows for calendar year 2012:

- No activity has occurred in 132 reported cases.
- Detection of contamination is confirmed (validated) in 284 cases.
- Investigations are ongoing for the largest number of cases - 1,457.
- Corrective action planning is completed in 289 cases.
- Action has been implemented in 750 cases.
- Monitoring action is ongoing in 613 cases.
- No further action is necessary for 510 cases that are designated as "action completed."
- No activity status information was provided for three cases.

Figure 2a is a graph showing the total number of documented contamination cases, the number of new cases of contamination, and the number of sites where enforcement action was completed plotted against the calendar year of the report. Figure 2b is a graph showing the historical activity status of groundwater contamination cases, plotted against the calendar year of the report.

Several general observations can be drawn from the limited data represented in Figures 1, 2a, and 2b. The limitations of the data do not allow for forecasting of probable trends. In addition, the use of the term "trend" may be too definitive, and should only be considered as a general observation of the historic data compiled to date.

The number of new cases had annually decreased up to 1995, but increased in that year and continued to increase through 1998. These increases are chiefly attributed to increased release detection activity in the Texas Natural Resource Conservation Commission's (now TCEQ's) Petroleum Storage Tank program, as well as to the initiation of milestone deadlines related to detection monitoring and cleanup expense reimbursement. These milestone deadlines required some types of remediation activities to be in place before the end of 1998 to qualify for reimbursement. Another part of the upward trend in the number of new cases can also be attributed to cases being reported under the Voluntary Cleanup Program of the TCEQ, which was established in 1995.

Historically, the number of new groundwater contamination cases documented each year has been greater than the number of cases in which action was completed during the same year. This was evident in the initial publication of the report in 1989, and continued through the 1999 calendar year. (The elevated number of cases where action had been completed in the initial report was cumulative up to the end of 1989, because this reporting period was open-ended, including historical cases before 1989). Starting 2000, there has been a decline in the number of new groundwater contamination cases. The number of new cases reported in 2012 increased by 18 percent from 2011. The number of cases where action was completed fluctuated, showing no particular trend. Though the number of completed cases decreased in 2012 by 33 percent from the previous year, the number of completed cases for 2012 has again surpassed the number of reported new groundwater contamination cases.

Cases shown as having “contamination confirmed” peaked in 1991 and have fluctuated since then. Cases listed as being under “ongoing investigation” and “corrective action planning” reached a relative plateau in the period from 1992 through 1996. Because groundwater contamination is generally slow moving and time consuming to clean up, the number of cases shown as being under “ongoing investigation” began to rise again in 1996, to peak in 1999 and started to decline generally since 2000. Cases listed as having “action implemented” reached a relative plateau with an approximate one-year lag behind “corrective action planning,” indicating that the cases are moving through the sequence of actions that should ultimately lead to completion. The overall numbers also reflect the maturing of the TCEQ regulatory programs, after adjustment for case increases resulting from major regulatory initiatives.

For all of the agencies and entities over the 19-year period from 1994 through 2012 (Figure 1), action has been reported as complete on a total of 14,577 groundwater contamination cases, and the cases were dropped from each successive annual report. Action was completed on 510 cases in 2012. Action on these cases was considered complete when the desired remedy was achieved or when no further regulatory action was required.

Figure 1. Case History of Groundwater Contamination

ACTIVITY STATUS	1994	1995	1996	1997	1998	1999	2000	2001	2002	2003	2004	2005	2006	2007	2008	2009	2010	2011	2012
TOTAL CASES	5675	5849	6427	7459	7627	8065	7567	7435	7069	6750	6746	6132	5576	5267	4729	4503	4268	3923	3627
NEW CASES	376	421	992	1356	1365	1314	623	585	582	464	645	654	548	566	492	412	384	365	431
NO ACTIVITY	12	21	28	34	47	67	63	90	103	91	96	158	149	157	217	234	259	51	132
CONTAMINATION CONFIRMED	1598	1481	1163	1100	1509	1512	1035	1032	1091	821	1107	968	1149	799	620	525	428	301	284
ONGOING INVESTIGATION	2069	2153	3093	3911	4006	4241	4219	3387	3816	3810	2928	2456	2121	1978	2048	1879	1613	1766	1457
CORRECTIVE ACTION PLANNING	760	780	674	311	333	343	190	165	209	242	233	242	267	261	247	208	289	376	289
ACTION IMPLEMENTED	732	743	663	518	470	549	1050	974	955	925	873	912	843	759	807	685	794	760	750
MONITOR ACTION	255	278	296	348	330	368	210	179	283	373	393	427	433	442	518	323	575	745	613
ACTION COMPLETED	226	371	493	461	921	1064	833	970	739	725	1277	1171	884	1102	687	646	729	768	510
NO STATUS GIVEN	23	22	17	9	11	7	64	51	15	8	25	9	1	2	2	3	5	5	3

Note: 410 cases have more than one activity status code in 2012

Figure 2a. Case History of Groundwater Contamination: Total, New, and Completed Cases

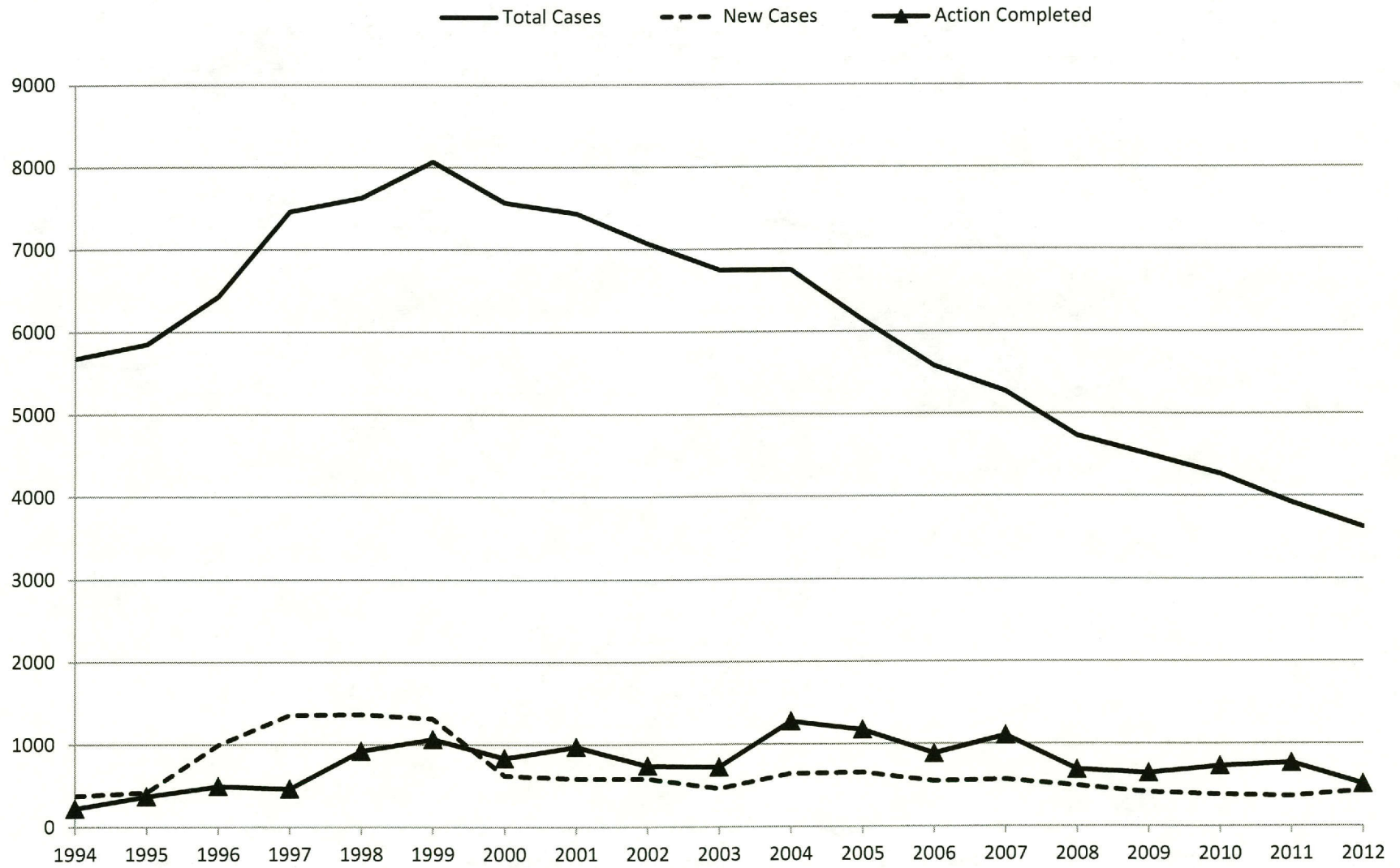
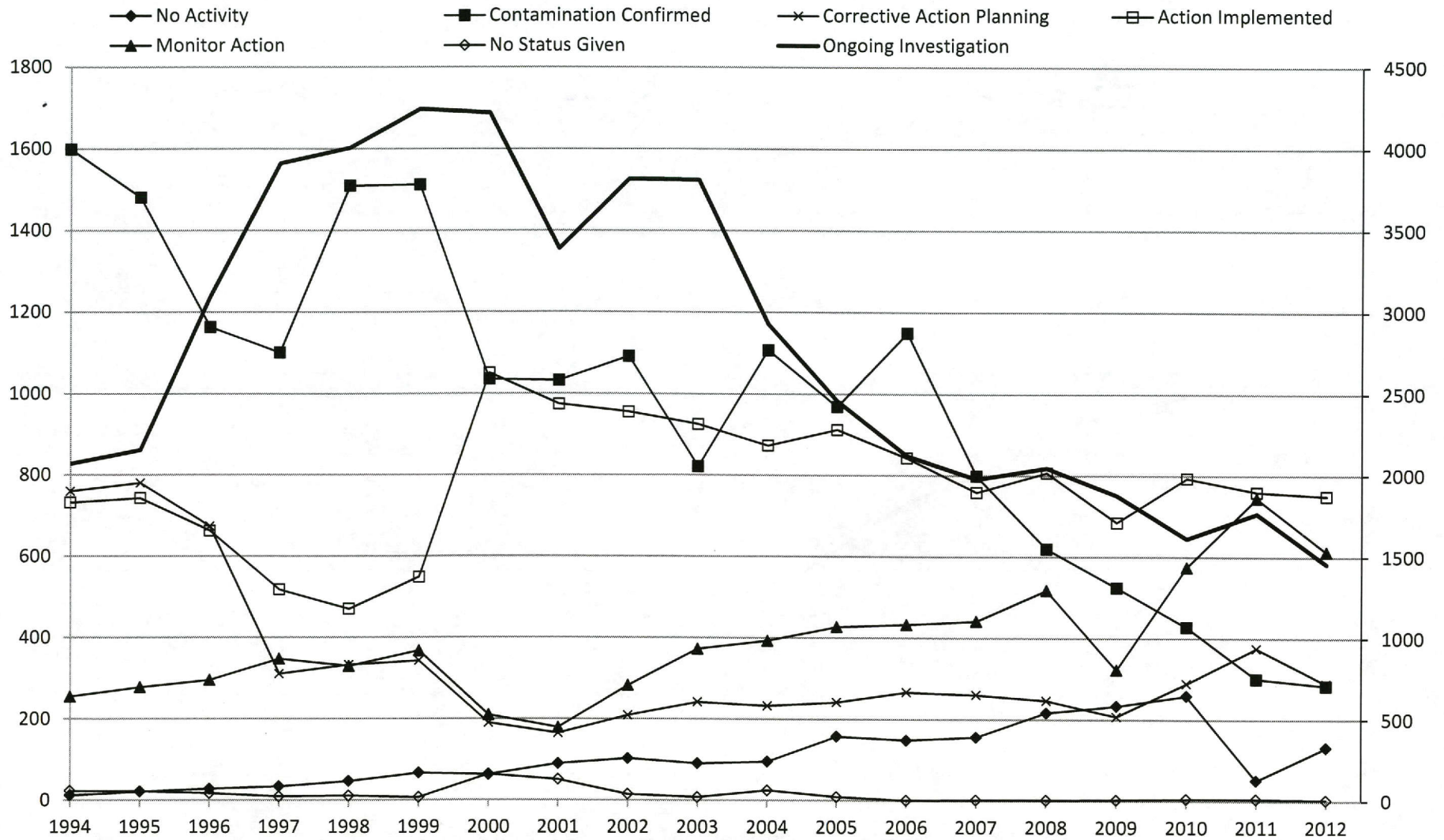


Figure 2b. Case History of Groundwater Contamination: Report Trends for Activity Status Codes



Note: Use the right-hand scale for the Ongoing Investigation

GROUNDWATER PROTECTION

The following section gives an overview of groundwater protection topics including: the TGPC, the state's groundwater protection policy, the TGPC's recommended groundwater classification system, risk-based cleanup levels for groundwater, the definition of groundwater contamination as it applies to this report, and notification to and from regulatory agencies concerning groundwater contamination. Additional sources of public information are also discussed.

Texas Groundwater Protection Committee

The Texas Groundwater Protection Committee was created by the 71st Texas Legislature in 1989 as a means to bridge gaps between existing state groundwater programs and to optimize water-quality protection by improving coordination among agencies involved in groundwater activities. State law codified in TWC, §§26.401 through 26.408 established the TGPC; outlined the TGPC's powers, duties, and responsibilities; and established the state's groundwater protection policy.

The TGPC actively identifies opportunities to improve existing groundwater quality programs and promotes coordination between agencies. The TGPC also strives to improve or identify areas where new or existing programs could be enhanced to provide added protection. Major responsibilities of the TGPC are:

- to improve interagency coordination in the area of groundwater protection;
- to develop and update a comprehensive groundwater protection strategy for the state;
- to study and recommend to the Legislature groundwater protection programs for areas in which groundwater is not protected by current regulation;
- to publish an interagency groundwater monitoring and contamination report;
- to file with the governor, lieutenant governor, and speaker of the House of Representatives a report of the TGPC's activities during the biennium preceding each regular legislative session, including any recommendations for legislation for groundwater protection;
- to advise the TCEQ on the development of agricultural chemical plans to prevent groundwater pollution; and
- to develop the form and content of notices of groundwater contamination.

The TGPC's membership is composed of the following individuals or their designated representative:

- the executive director of the Texas Commission on Environmental Quality;
- the executive administrator of the Texas Water Development Board;
- the executive director of the Railroad Commission of Texas;

- the commissioner of Department of State Health Services;
- the deputy commissioner of the Department of Agriculture;
- the executive director of the Texas State Soil and Water Conservation Board;
- a representative selected by the Texas Alliance of Groundwater Districts;
- the director of Texas A&M AgriLife Research;
- the director of the Bureau of Economic Geology, University of Texas at Austin; and
- a representative of the Water Well Drillers and Water Well Pump Installers Program of the Texas Department of Licensing and Regulation selected by the executive director of the department.

The executive director of the TCEQ serves as the TGPC's chairman. The TCEQ is designated as the lead agency for the TGPC and administers the activities of the TGPC. The executive administrator of the TWDB serves as the TGPC's vice-chairman. TGPC members and their designated representatives are listed in Appendix 1.

Federal Involvement and Coordination

The TGPC actively coordinates with federal agencies on groundwater protection issues that affect the state. The TGPC has worked with federal agencies on issues related to a comprehensive state groundwater protection program and the development of pesticide management plans for the prevention of groundwater contamination. In addition, the TGPC has regularly provided national level input to federal agencies on groundwater protection and program issues through the Ground Water Protection Council (an association of state groundwater and underground injection control program directors) and the State FIFRA Issues Research Evaluation Group (a group formed by state agricultural regulatory officials and U.S. Environmental Protection Agency (EPA) to discuss and evaluate pesticide matters affecting states), and other state and federal stakeholder and regulatory guidance groups.

The TGPC also works closely with the U.S. Geological Survey (USGS), the federal agency with responsibilities that include national level geologic mapping and hydrologic studies. Staff of the USGS has participated in various TGPC-sponsored projects, providing groundwater expertise and opportunities for state input in federally-sponsored research.

In March 1985, the Texas Department of Water Resources, predecessor to the TCEQ and the TWDB, received a grant from the EPA to improve the coordination of groundwater protection activities undertaken by state agencies. In response to this federal initiative, the interagency Groundwater Protection Committee, predecessor to the Texas Groundwater Protection Committee, was formed. Since that time, the coordination of groundwater protection activities of the various state programs and agencies and the development of a groundwater protection strategy have been guided and funded through EPA grants administered under the Clean Water Act (CWA), §106.

State Groundwater Protection Strategy

In evaluating the states' activities under the groundwater protection strategy initiative begun in the early 1980s, the EPA concluded that additional efforts were needed to protect the nation's groundwater, and that groundwater protection programs were a patchwork of federal, state, and local efforts that focus on individual sources of contamination rather than protection of the resource as a whole. During fiscal years 1992 and 1993, the EPA published draft guidance for the development of comprehensive state groundwater protection programs (CSGWPP). The CSGWPP guidance encourages the states to further their efforts in developing existing programs into a more comprehensive approach. The final guidance was published early in 1993.

The TGPC is charged with developing a comprehensive strategy that coordinates the activities of all the participating agencies and documents what needs to be done to protect groundwater in the State of Texas. The TGPC addressed this duty directly in 1988 through the formal publication of the *Texas Ground Water Protection Strategy*. Since that time, there have been several efforts to describe changes to the groundwater protection programs and authorities of state agencies with respect to groundwater, in the *Texas Ground Water Protection Profiles*, 1991, and later in the various editions of the annual *Joint Groundwater Monitoring and Contamination Report*. There have been many changes in agencies and the programs that they administer since 1988. The more recent publications have focused on the water quality aspects of various programs rather than the state strategy for groundwater protection.

Recognizing the changes that have occurred since the state's first groundwater protection strategy was developed, the TGPC decided in January 2001 to begin the process to update it. That process resulted in the document, *Texas Groundwater Protection Strategy*, TCEQ Publication No. AS-188, February 2003. This version of the *Strategy* is providing a road map for the current activities of the TGPC. The *Strategy* is divided into thematic sections designed to highlight the state's current protection efforts, and importantly, identify any gaps that may need to be filled among those programs.

The *Strategy*:

- details the state's groundwater protection goal as established by the Legislature;
- explains the statewide groundwater classification system and how the state identifies contamination and quantity issues;
- describes the roles and responsibilities of the various state agencies involved in groundwater protection and discusses the TGPC as a coordinating mechanism;
- provides examples of how the various state agencies implement groundwater protection programs through regulatory and non-regulatory models;
- explains how the local, state, and federal agencies coordinate management of groundwater data for the enhancement of groundwater protection;

- discusses the role that research plays in understanding groundwater's importance and the importance of coordinating research efforts;
- provides an overview of the groundwater public education efforts in the state;
- discusses public participation in establishing and implementing groundwater policy;
- lays out a planning process for updating the groundwater Strategy;
- proposes for inclusion in the next strategy an identification and ranking of significant threats to the state's groundwater resource, consideration of the vulnerability of groundwater resources, and a prioritization of actions to address those threats; and
- provides recommendations and possible actions to protect groundwater.

Meetings

The TGPC and most of its subcommittees meet quarterly; meeting times and agendas are published on the TGPC's website at <<http://www.tgpc.state.tx.us/>> and in the Texas Register on their open meetings website at <<http://www.sos.state.tx.us/texreg/index.shtml>>. The public is invited to attend all meetings. The TCEQ maintains written records of all TGPC meetings. The TCEQ maintains a mailing list of TGPC members, designated and alternate members, agency staff, and interested parties for meeting notification.

Groundwater Protection Policy

TWC, §26.401 establishes the state's groundwater protection policy. The policy (see Appendix 2) sets out nondegradation of groundwater resources as the goal for all state programs. The policy recognizes the variability of the state's aquifers, the importance of maintaining water quality for existing and potential uses, the protection of the environment and the public health and welfare, and the maintenance and enhancement of the long-term economic health of the state. Further, the policy recognizes that groundwater contamination may result from many sources, including current and past oil and gas production and related practices, agricultural activities, industrial and manufacturing processes, commercial and business endeavors, domestic activities, and natural sources that may be influenced by, or may result from, human activities. The use of the best professional judgment by the responsible state agencies in attaining the goal and policy is also recognized.

The policy states that discharges of pollutants, disposal of wastes, and other regulated activities should be conducted in a manner that will maintain present uses and not impair potential uses of groundwater or pose a public health hazard. The programs of the various state agencies are generally coordinated to attain this goal.

Groundwater Classification System

The TGPC and its member agencies recognize that groundwater classification is an important tool to be used in the implementation of the state's groundwater protection policy. Through classification, the groundwater in the state can be

categorized and protection or restoration measures can then be specified by member agencies according to the quality and present or potential use of the groundwater.

The TGPC has developed a Groundwater Classification System for use by state agencies. Four groundwater classes are defined based on quality as determined by total dissolved solids (TDS) content. The names and concentration ranges are based on traditional nomenclature associated with each class. Fresh groundwater is classified as having a TDS concentration range from zero to 1,000 milligrams per liter (mg/l); slightly saline groundwater, a TDS concentration range from 1,000 to 3,000 mg/l; moderately saline groundwater, a TDS concentration range from 3,000 to 10,000 mg/l; and very saline groundwater to brine, a TDS concentration greater than 10,000 mg/l. Quality also determines usability; however, it is implicit in the classification that a water-bearing zone must be able to produce sufficient quantities of water to meet its intended use. Appendix 3 contains the Groundwater Classification System recommended by the TGPC.

The Groundwater Classification System is applicable to all groundwater in the state. In assigning a classification, the member agencies attempt to use the natural quality of the groundwater that is unaffected by discharges of pollutants from human activities. All usable and potentially usable groundwater is subject to the same protection provided by the state's groundwater protection policy. Starting with the nondegradation goal, protection or restoration measures can be varied according to the response level set by the classification so long as the following conditions are met:

- current groundwater uses are not impaired;
- potential groundwater uses are not impaired;
- a public health hazard is not created; and
- the quality of groundwater is restored if feasible.

In determining protection or restoration measures, an agency considers all present or potential beneficial uses of groundwater of a given quality. Generally, drinking water for human consumption would require the highest degree of groundwater protection or restoration. Protection for this use will also, arguably, be protective of all other current or potential uses. These considerations facilitated defining two response levels for purposes of assigning protection or restoration measures that are commensurate with the potential to impact human health and the environment.

- Level I response for the fresh, slightly saline and moderately saline classes should be based on the current or potential use as a human drinking water supply.
- Level II response for the very saline to brine class should be based on indirect exposure (i.e., by means other than drinking) or no human consumption.

In specifying a protection or restoration measure, member agencies should apply best professional judgment on a case-by-case basis. Evaluations to be made include, but are not limited to, such factors as productivity, the availability of alternate sources of water, background concentrations of naturally occurring

constituents, the effects of constituents on usability, traditional and potential beneficial uses of the water, economic and technical feasibility of treatment, and projected needs for and types of impacts on these groundwaters.

The classification system is intended to be implemented by member agencies as an integral part of their groundwater protection programs. In addition to its response-setting function, the classification system fosters consistency among the various programs.

Risk-Based Remediation Programs

The state's policy on groundwater contamination provides that water quality be restored if feasible (Appendix 2), and consequently requires that groundwater be kept reasonably free of contaminants that would interfere with present uses or impair future uses of groundwater. In response, the TCEQ has developed an approach that focuses on protection of groundwater for high quality uses, including human health. The TCEQ, which has primary jurisdiction for the regulatory protection of groundwater, has implemented a risk-based approach in setting cleanup levels that is based on sound science, flexibility, and common sense.

There are many ways that risk-based considerations could be incorporated into a groundwater remediation program. Generally, a risk-based approach takes into consideration the current and/or potential future exposure of humans to unprotective concentrations of contaminants. In addition to consideration of exposure pathways, risk-based determinations using dose-response data are used to calculate human health-protective concentrations of chemicals in environmental media. The primary exposure pathway for humans to groundwater is through ingestion. However, humans can also be exposed via air inhalation to chemicals that have volatilized from groundwater to ambient or indoor air. Also, humans may be exposed to contaminants by the ingestion of surface water that has been affected by the discharge of contaminated groundwater into the surface water body. Likewise, if humans consume fish from such a surface water body, then the person conducting the assessment would also need to consider fish consumption as an additional human exposure pathway when determining cleanup levels for contaminants in groundwater. Since the mid 1990's, some agency rules have required risk-based concentration levels to be protective not only of human health but also of ecological receptors. The process for determining ecologically-protective concentration levels has been substantially improved in the last decade.

Depending on the level of the risk and the current regulatory policies, risk management may involve no-action, engineering solutions such as soil and groundwater remediation or physical controls, or institutional controls such as deed restrictions or limiting access to the site. Thus, risk-based decision-making can be protective of human health and the environment, and offers a scientifically sound and administratively effective way to respond to the pressures for timely action at large numbers of sites and the efficient use of both public and private resources. The TCEQ has incorporated risk-based corrective action into its rules and policies and has made many of the risk management policy decisions up front to streamline and add consistency to the remediation process.

The Texas Risk Reduction Program

The Texas Risk Reduction Program (TRRP) rule is the current remediation rule (30 TAC, Chapter 350) with effective dates for various parts of: September 23, 1999; September 1, 2003; March 19, 2007; and March 19, 2009. TRRP applies, in various manners, to: the State Superfund; Industrial and Hazardous Waste; Voluntary Cleanup; Underground Injection Control; Municipal Solid Waste; Spill Prevention and Control; Composting; Radioactive Substance; and Wastewater Treatment programs. 30 TAC, §350.2 (Applicability) describes the manner in which the TRRP rule is applicable to these various TCEQ program areas. In addition, the rules of the Dry Cleaner Remediation Program in 30 TAC, Chapter 337 specify use of the TRRP rules for corrective action at eligible dry cleaner sites. Figure 3 summarizes the numerous guidance documents that the TCEQ has prepared to implement the TRRP rules.

On February 25, 2009, the TCEQ adopted changes to 30 TAC, Chapter 334 (Underground and Aboveground Storage Tanks) and 30 TAC, Chapter 350 to remove the requirement that Leaking Petroleum Storage Tank (LPST) sites comply with both 30 TAC, Chapter 334 and Chapter 350 rules. The changes to the rules became effective on March 19, 2009 and subsequent to that date LPST sites must comply with only the requirements of the 30 TAC, Chapter 334 rules and guidance. Refer to <www.tceq.texas.gov/remediation/pst_rp/pst.html> for current information regarding the remediation of LPST sites in Texas.

Figure 3. Guidance Documents for Texas Risk Reduction Program Rules

Series	Topic
	Determining Which Releases are Subject to TRRP - Revised November 2010
RG-263	Guidance for Conducting Ecological Risk Assessments at Remediation Sites in Texas. January 2006 Update to RG-263 – Temporarily Unavailable
RG-366 Sub-Series	
TRRP-02	TRRP Applicability and Grandfathering – Revised January 2010
TRRP-02A	Closure of Waste Management Units Subject to TRRP – July 2011
TRRP-03	TRRP Compatibility with RCRA – Revised March 2009
TRRP-04	Comparison of 30 TAC, Chapter 335 and 30 TAC, Chapter 350: Points to Consider in Making the Shift – Revised October 2008
TRRP-07	Land Use Classification – Revised October 2008
TRRP-08	Groundwater Classification – Revised March 2010
TRRP-10	Selecting Target Chemicals of Concern – September 2008
TRRP-12	Affected Property Assessment Requirements – Revised May 2010
TRRP-13	Review and Reporting of COC Concentration Data – Revised May 2010
TRRP-14	Screening Target Chemicals of Concern from PCL Development – March 2005

Figure 3 (Cont.)

Series	Topic
TRRP-16	Institutional Controls Under TRRP – Revised May 2010
TRRP-17	Notification Requirements - Revised March 2009
TRRP-18	Risk Levels, Hazard Indices, and Cumulative Adjustments – Revised October 2008
TRRP-19	Toxicity Factors and Chemical/Physical Parameters – Revised March 2009
TRRP-21	Human Health Points of Exposure – Revised March 2009
TRRP-22	Tiered Development of Human Health PCLs – Revised April 2013
TRRP-23	Tier 1 PCL Tables – Revised March 2009
TRRP-24	Determining PCLs for Surface Water and Sediment – Revised December 2007 Companion documents: Human Health Sediment PCL table Surface Water RBELs table Surface Water Contact Recreation PCLs
TRRP-25	Critical PCLs – Revised March 2009
TRRP-27	Development of Human Health PCLs for Total Petroleum Hydrocarbons – Revised January 2010
TRRP-28	Application of Remedy Standards A and B – Revised October 2008
TRRP-29	Soil and Groundwater Response Objectives – Revised May 2013
TRRP-32	Risk-Based NAPL Management – June 2013
TRRP-33	Monitored Natural Attenuation Demonstrations Under TRRP – Revised September 2010
TRRP-34	Facility Operations Areas – Revised January 2010
These TRRP guidance documents have been completed. Other guidance documents are in various stages of completion. Please refer to < www.tceq.texas.gov/remediation/trrp/guidance.html > for a current list of available TRRP guidance documents.	

TRRP is a risk-based rule in the sense that many of the cleanup levels for the various environmental media are determined through use of risk-based calculations. However, other risk-related factors, such as the location of human points of exposure (POEs) to environmental media and the response objectives for soil and groundwater, are prescribed in the rule for application to all sites rather than being determined on a site-specific basis.

Cleanup levels for chemicals of concern (COCs) under TRRP are referred to as protective concentration levels (PCLs). Whenever a maximum contaminant level (MCL) is available for a COC, it is used as a groundwater PCL. If a federally-promulgated MCL is not available for a COC, then a risk-based calculation is used to define the PCL. The PCL for a carcinogenic COC is set such that the risk level from exposure to that COC in groundwater would not exceed 1×10^{-5} (1 in 100,000) and such that the cumulative risk level from exposure to multiple carcinogenic COCs does not exceed 1×10^{-4} (1 in 10,000). The PCL for a

noncarcinogenic COC in groundwater is set such that its hazard quotient does not exceed 1 and such that the hazard index from exposure to multiple noncarcinogens does not exceed 10.

TRRP also establishes a groundwater resource classification process that provides criteria to define whether a groundwater-bearing unit containing potentially usable groundwater is a Class 1, 2, or 3 groundwater resource. A groundwater-bearing unit is described as a saturated geologic formation, group of formations, or part of a formation which has a hydraulic conductivity equal to or greater than 1×10^{-5} centimeters/second. Class 1, 2, and 3 resources are defined as follows:

- A Class 1 groundwater resource must meet at least one of the following conditions:
 - a) any groundwater-bearing unit within 1/2 mile of an existing well used to supply drinking water to a public water system and that groundwater-bearing unit can contribute COCs to the groundwater production zone of the well based on the chemical properties of the COCs, the hydrogeology, and the construction of the well;
 - b) a groundwater-bearing unit which is the only reliable source of water not more than 800 feet below the land surface that is capable of producing groundwater with a naturally occurring total dissolved solids content of less than 1,000 milligrams per liter (mg/l) and at a sustainable rate greater than 5,000 gallons per day to a well with a four inch diameter casing or an equivalent sustainable rate in gallons per day to a well with a smaller or larger diameter casing; or
 - c) a groundwater-bearing unit capable of yielding groundwater with less than or equal to a naturally occurring total dissolved solids content of 3,000 mg/l and at a sustainable rate greater than or equal to 144,000 gallons per day to a well with a 12 inch diameter casing or an equivalent sustainable rate in gallons per day to a well with a smaller or larger diameter casing, and the natural quality of that groundwater meets all primary drinking water standards.
- A Class 2 groundwater resource includes:
 - a) any groundwater-bearing unit which is a groundwater production zone for an existing well located within 1/2 mile of the affected property and which is used to supply groundwater for human consumption, agricultural purposes, or any purpose which could result in exposure to human or ecological receptors; or
 - b) any groundwater-bearing unit which is capable of producing waters with a naturally occurring total dissolved solids content of less than 10,000 mg/l and at a sustainable rate greater than 150 gallons per day to a well with a four inch diameter casing or an equivalent sustainable rate in gallons per day to a well with a smaller or larger diameter casing.

- A Class 3 groundwater resource includes any groundwater-bearing unit which produces water with a naturally occurring total dissolved solids content of greater than 10,000 mg/l or at a sustainable rate less than 150 gallons per day to a well with a four inch diameter casing or an equivalent sustainable rate in gallons per day to a well with a smaller or larger diameter casing.

The standard groundwater response objectives do not apply typically to those stratigraphic units that do not contain enough groundwater to be considered a groundwater-bearing unit (that is, a non-groundwater bearing unit). The PCLs for COCs in Class 1 and 2 groundwater are determined as described above. The PCL for a COC in Class 3 groundwater is 100 times greater than the PCL for that COC in Class 1 or 2 groundwater. All groundwater with COC concentrations that exceed the applicable PCL is described as the protective concentration level exceedence (PCLE) zone. Lower cleanup levels than those required for groundwater ingestion may be necessary to be protective for cross-media exposure pathways such as groundwater-to-air and groundwater-to-surface water.

The POE under TRRP is the location within an environmental medium where a receptor (human or ecological) will be assumed to have a reasonable potential to come into contact with COCs. For Class 1 and 2 groundwater resources, the prescribed POE to groundwater is a well which may be completed at all locations throughout the groundwater PCLE zone. For Class 3 groundwater, the prescribed POE to groundwater is set at all locations throughout the groundwater PCLE zone. Provided the person is authorized by the TCEQ to establish a plume management zone (PMZ) in Class 2 or 3 groundwater, the person may establish an alternate human health POE to groundwater. A PMZ is an exposure prevention approach. In other words, the person is not required to “cleanup” the contaminated groundwater, but is required to manage it and to indefinitely prevent its use. If a PMZ is approved, the person may move the POE from throughout the groundwater PCLE zone to the hydraulically downgradient limit of the PMZ. Alternate POEs and PMZs are discussed thoroughly in the TCEQ guidance document titled Soil and Groundwater Response Objectives (RG-366/TRRP-29).

If PCLs are exceeded in the groundwater, a person may choose to conduct a response action so as to achieve the objectives of either Remedy Standard A or Remedy Standard B. Remedy Standard A is a pollution cleanup remedy in that all PCLE zones in surface and subsurface soils, groundwater, non-hazardous waste, and other environmental media must be removed and/or decontaminated to the extent that COC concentrations are less than the applicable PCLs. Physical controls are not allowed as a response action under Remedy Standard A. In contrast, Remedy Standard B, when appropriate, allows exposure prevention response actions (that is, use of physical controls). A response action under either of these remedy standards must be completed within a reasonable time frame.

Under Remedy Standard B, unless a person demonstrates that an affected property meets the qualifying criteria for a modified groundwater response approach, he must use either an active restoration approach or monitored natural attenuation to reduce the concentration of the COCs to the applicable PCLs throughout the groundwater PCLE zone within a reasonable time frame.

Modified groundwater response approaches that may be approved for use under Remedy Standard B include: waste control unit (WCU); technical impracticability; and PMZs. A WCU is a landfill with a liner system and an engineered cap that has been closed pursuant to an approved closure plan, previous regulations, or will be implemented pursuant to an approved response action plan. In the circumstance where an existing or planned WCU overlies an existing groundwater PCLE zone, the TCEQ may approve the exclusion of that portion of the groundwater PCLE zone which directly underlies the WCU from the previously described groundwater response objectives. To use a technical impracticability approach, a person must demonstrate that it is not feasible from a physical perspective using currently available remediation technologies due either to hydrogeologic or chemical-specific factors to reduce the concentration of COCs throughout all or a portion of the groundwater PCLE zone to the applicable groundwater PCLs within a reasonable time frame. The use of PMZs as a potential alternative approach to the general groundwater response objectives has been discussed previously.

The Petroleum Storage Tank Program also uses a risk-based approach to corrective action, combining an exposure potential evaluation with risk-based cleanup levels to determine appropriate actions at LPST sites. The risk-based rules, initially effective as of November 8, 1995, are found in 30 TAC, Chapter 334, Subchapter G (Target Concentration Criteria). Numerous guidance documents and memos provide supporting information.

The adoption of the original Risk Reduction Rules in 1993, the PST risk-based rules in 1995, and the Texas Risk Reduction Program rule in 1999 substantiate the TCEQ's philosophy that risk-based cleanups are an acceptable remedial response to affected environmental media. Risk-based corrective action ensures protection of human health and the environment while making response actions more economically feasible than cleanup to background levels.

Municipal Setting Designations

In May 2003, the Texas Legislature passed H.B. 3152, providing the TCEQ with the authority to establish Municipal Setting Designations (MSDs), i.e., properties within which the production of groundwater for potable use (e.g., drinking, showering, bathing, cooking, or food crop irrigation) will be restricted and environmental response actions for protection of potable water use will no longer be required. The goal of this law is to reduce corrective action requirements and associated costs for groundwater-bearing units that are not presently used as a potable supply and are not likely to be used as a potable supply in the future. This law took effect on September 1, 2003, and is codified in the Texas Health and Safety Code (THSC), Chapter 361, Subchapter W. However, groundwater concentrations within a MSD must be protective for cross-media exposure pathways, such as groundwater to surface water, which are complete or reasonably anticipated to be completed. Additional information regarding the program is available on the TCEQ's MSD web page at www.tceq.texas.gov/remediation/msd.html.

Corrective action sites subject to TCEQ jurisdiction can apply for an MSD subject to the following requirements:

- **Municipal Area Location.** The corrective action site must be located within the corporate limits or extra-territorial jurisdiction of a municipality. The 80th Texas Legislature, effective May 25, 2007, removed the requirement that a municipality have a population of 20,000 or more. The 82nd Texas Legislature modified the documentation requirements, effective September 1, 2011, for cities with population of two million or more.
- **Public Water Supply Available.** A public drinking water supply must be presently provided or could be provided to the proposed MSD property and to properties within 0.5 miles of the MSD property.
- **Groundwater Use Restriction.** Potable use of groundwater within the proposed MSD must be restricted subject to an ordinance issued by the local municipality or subject to a restrictive covenant that is supported by a resolution passed by the local city council.

As of the end of calendar year 2012, 202 MSD applications had been certified. The status of individual MSD applications can be monitored on the MSD web page. Specific information on individual MSD applications can also be obtained from the status information.

Railroad Commission of Texas Cleanup Fund Program

The Site Remediation Section of the Railroad Commission of Texas (RCT) is responsible for the state-funded cleanup of abandoned oil field pollution sites through the Oil-field Cleanup Program, which is described elsewhere in this report. With a combination of these programs, the remediation of groundwater contamination as a result of oil and gas exploration and production activities has become proactive to the point that historic pollution is diminishing and response to new releases is quicker and more effective.

Cleanup options available for these sites include:

- cleanup to background constituent levels;
- cleanup to conservative risk-based levels (for example, TRRP Tier 1, Texas Surface Water Quality Standards, Federal Drinking Water Standards, and EPA Soil Screening Criteria); and
- risk-assessment-driven cleanup using site-specific consideration and data.

Regardless of ultimate closure options, when groundwater is contaminated, free-phase hydrocarbons are expected to be removed, and full delineation of contamination in all directions is to be performed. For the purpose of establishing consistency, the RCT staff may use as guidance the TRRP groundwater resource classification system. This system is based on the Texas Groundwater Protection Committee's classification (Appendix 3), with an additional consideration of low-yielding formations from which windmill pumps are able to provide water for stock.

Groundwater Contamination

The definition of groundwater contamination adopted by the TGPC (31 TAC, § 601.3) for use in this report is given in Appendix 4, Texas Groundwater Protection Committee Rules, and is paraphrased as follows:

Groundwater Contamination - The detrimental alteration of the naturally occurring physical, thermal, chemical, or biological quality of groundwater. Further, groundwater contamination, for purposes of inclusion of cases in the public files and the joint groundwater monitoring and contamination report, shall be limited to contamination reasonably suspected of having been caused by activities of entities under the jurisdiction of the agencies identified in the TWC, §26.406, TGPC rules, and subsequent legislative amendments. Reported contamination cases are generally limited to those affecting usable quality groundwater (less than 10,000 milligrams per liter of dissolved solids).

The first sentence of the definition is based upon the definition of pollution given in TWC, §26.001 and suggests that in identifying contamination, the quality of groundwater must be altered detrimentally. The definition implies that a comparison can be made between known background or natural water-quality conditions and a sampling event that indicates the presence of a contaminant not occurring naturally, or a naturally occurring constituent in amounts or a concentration greater than its naturally occurring concentration. The definition then limits the scope of contamination to activities of entities under the jurisdiction of the agencies participating in the preparation of this report. This limitation excludes naturally occurring saline or highly mineralized water and the intrusion of these waters into usable quality groundwater resources. The contamination cases identified in this report are primarily those where contaminants have been discharged to the surface, to the shallow subsurface, or directly to groundwater from activities such as the storage, processing, transport, or disposal of products or waste materials.

TWC, §26.406 requires the listing and description of documented cases of groundwater contamination reasonably suspected of having been caused by activities under the jurisdiction of state agencies with groundwater protection programs. While the definition of groundwater contamination is broadly interpreted to encompass a large universe of identified cases, the documentation of groundwater contamination should be considered more carefully in order to assure accuracy and fairness in reporting impacts to groundwater resources. Documentation of contamination requires an evaluation of the significance of the data, the reliability of the data, and proper interpretation of the data.

Information and analyses of groundwater conditions should be representative of the actual conditions at the site. The data must be adequate to justify conclusions or further actions with regard to documenting contamination. Conditions that should be considered include whether a well is completed in more than one aquifer, whether a contaminant is present in the aquifer, or whether a contaminant has been introduced into the well from the surface. These factors are regarded as necessary and are incorporated into the design of monitoring

programs and sampling procedures for each regulatory program. These factors are also important for ambient groundwater monitoring program design.

Groundwater information, especially analytical data, must be of reliable quality. A groundwater sample is subject to inadvertent alteration at many points from its removal at the well to its final laboratory analysis. It is important that reliable, verifiable procedures be used for sampling, handling, and laboratory analysis. Verification of analytical results is often desirable before concluding that contamination has occurred. Verification procedures include resampling and splitting samples with other entities for comparison of analytical results.

Proper interpretation of information and analytical data is essential to the goal of documenting groundwater contamination. Comparing sample results to known background water quality is often necessary to determine if contamination has occurred. Some compounds, such as refined gasoline or synthetic organic compounds are not naturally occurring and their presence in detrimental amounts constitutes contamination. Other constituents such as sodium, chloride, and nitrate are naturally occurring and a comparison to known background water quality is necessary to determine whether contamination has occurred.

As noted earlier, the occurrence of highly mineralized groundwater or the reporting of significant concentrations of dissolved solids and certain other naturally occurring constituents from groundwater monitoring programs does not, of itself, constitute groundwater contamination. Many aquifers contain water categorized as slightly saline to very saline, ranging from 1,000 milligrams per liter (mg/l) of dissolved solids to 10,000 mg/l and greater. Mineralized waters are the result of natural hydrogeologic processes involving restricted circulation, chemical reactivity, and residence time. These conditions exist in many areas of the state and wells producing poor quality water are common.

Reporting of Groundwater Contamination

Water-quality monitoring and reporting requirements addressing unauthorized discharges are generally described in rules specific to the activity being regulated. Program-specific groundwater monitoring requirements are discussed further under each of the agency or program headings in the section entitled Groundwater Protection Program Descriptions.

Unauthorized discharges to water in the state, including groundwater, from regulated activities under the TCEQ's jurisdiction are prohibited (TWC, §26.121). Numerous state and federal laws either, 1) require monitoring of groundwater quality and notification to regulatory entities when such monitoring indicates an unauthorized discharge has impacted groundwater or, 2) direct the TCEQ to adopt requirements for monitoring and notification.

Reporting Unauthorized Discharges and Spills

The TCEQ is the state's lead response agency for all hazardous substance discharges or spills, discharges or spills of other substances, and certain inland oil discharges or spills that may cause pollution. This authority is derived from TWC, §26.039 and TWC, §§26.261 through 26.268 (Texas Hazardous Substances Spill Prevention and Control Act). Pursuant to TWC, §26.039 (b), whenever an

accidental discharge or spill occurs at or from any activity or facility which causes or may cause pollution, the individual operating, in charge of, or responsible for the activity or facility shall notify the TCEQ as soon as possible and not later than 24 hours after the occurrence. TWC, §26.039 (a) defines an accidental discharge as an act or omission through which waste or other substances are inadvertently discharged into water in the state. The law further defines a spill as an act or omission in which waste or other substances are deposited where, unless controlled or removed, they will drain, seep, run, or otherwise enter water in the state, including groundwater. These provisions require that the TCEQ must be notified when contamination of soil or groundwater is discovered.

The TCEQ has adopted Spill Prevention and Control Rules (30 TAC, Chapter 327). A reportable discharge or spill is an unauthorized or accidental discharge or spill of oil, petroleum product, used oil, hazardous waste, industrial solid waste, or other substances into the environment in a quantity equal to or greater than a reportable quantity as defined in the rules. Upon the determination that a reportable discharge or spill has occurred, the responsible person must notify the TCEQ as soon as possible but no later than 24 hours after its discovery. A summary of the TCEQ's Spill Prevention and Control Rules is given in Appendix 5.

The Railroad Commission of Texas (RCT) is generally the response agency for discharges or spills from activities associated with the exploration, development, or production, including storage or transportation, of oil, gas, and geothermal resources (Texas Natural Resources Code (TNRC), §§85.042, 91.101, and 91.601). Discharges or spills from brine mining or surface mining are also under the jurisdiction of the RCT. The official rules of the RCT are found in the 16 TAC, Part 1, Chapters 1 through 20 and are available online at <<http://www.rrc.state.tx.us/rules/index.php>>

In general, the RCT has jurisdiction over discharges or spills associated with the transportation of crude oil prior to refining of the oil, and of natural gas prior to its use in a manufacturing process or as a residential or industrial fuel. As a result, discharges or spills from crude oil or natural gas pipelines are under the jurisdiction of the RCT. However, discharges or spills from pipelines transporting refined products such as gasoline, diesel, or other fuel oils fall under the regulatory jurisdiction of the TCEQ, and the Spill Prevention and Control Rules should be followed. As specified under the *State of Texas Oil and Hazardous Substances Spill Contingency Plan*, the TCEQ serves as the lead agency in directing and approving the response for the discharge or spill of a harmful quantity of crude oil (defined as five or more barrels discharged or spilled on the ground or any quantity discharged or spilled into water) during highway or rail transportation.

Notification to Local Officials

TWC, §5.236 requires the TCEQ to provide notice to local officials regarding groundwater contamination which may affect drinking water supplies in their area. Notification is provided to county judges and public health officials to supply information on groundwater impacts to drinking water supplies within the county. Notification is also provided to a groundwater conservation district, if the contamination has occurred or is occurring in the jurisdiction of the district.

These cases are identified in the report only during the year the case was reported as new.

The identified cases requiring notification under TWC, §5.236 are indicated in the field "SECTION 5.236" in the TCEQ's groundwater contamination case table (Table 1). There are 12 TWC, §5.236 cases listed in this report. In previous reports prepared by the TGPC, a total of 1,084 TWC, §5.236 cases have been identified (listed as HB 938 cases prior to 1994); 19 in 2011, 44 in 2010, 46 in 2009, 32 in 2008, 24 in 2007, 26 in 2006, 29 in 2005, 24 in 2004, 39 in 2003, 50 in 2002, 32 in 2001, 22 in 2000, 28 in 1999, 13 in 1998, 20 in 1997, 16 in 1996, 15 in 1995, 42 in 1994, 15 in 1993, 41 in 1992, and 507 in 1991. The large number of TWC, §5.236 cases listed in the 1991 report included all such cases identified up to March 31, 1992.

Notification to Private Water Well Owners

Passage of House Bill 3030, 78th Regular Legislative Session (2003), resulted in new TWC, §26.408. The statute requires that when the TCEQ receives notice from another agency or when TCEQ independently documents a case of groundwater contamination, the TCEQ must make every effort to provide notice, via first class mail, to each owner of a private drinking water well that may be affected by the contamination. The notice must be provided within 30 days of the determination (or receipt of information from another agency). Additionally, notice must also be provided to any applicable groundwater conservation district.

The TGPC adopted rules as required by the statute to "prescribe the form and content of notice" provided by the TCEQ. New 31 TAC, §601.10 became effective on November 12, 2003 (Appendix 4). The TCEQ Executive Director sent letters to other members of the TGPC to alert them of the statute and their need to inform TCEQ of new cases of contamination. Since the statute became effective on September 1, 2003, TCEQ staff has implemented various activities resulting in mailed notice to well owners within the mandated timeframe. Twenty three new cases of contamination during calendar year 2012 required notice to private drinking water well owners and are listed in the Figure 4.

Figure 4. Private Water Well Owner Notifications in Calendar Year 2012

Site	City	Contamination	Notices Mailed	Number Of Notices
RN102022902	Houston	Benzene, MTBE	01/06/2012	1
RN104452909	Houston	Chlorinated Solvents	01/18/2012	10
RN102022902 (Add'l notices)	Houston	Benzene, MTBE	02/10/2012	11
RN102650629	Jersey Village	MTBE	02/27/2012	4
RN101685212	Weslaco	Free-phase gasoline (NAPL)	03/15/2012	1

Figure 4 (Cont.)

Site	City	Contamination	Notices Mailed	Number Of Notices
RN10044674	Houston	BTEX	03/20/2012	5
RN102054152	Houston	MTBE	03/29/2012	40
RN102252517	Houston	BTEX, MTBE	04/13/2012	16
RN105873905	Denton	BTEX	05/02/2012	3
LPST118776	Mt. Pleasant	Benzene, Ethylbenzene, MTBE	05/02/2012	4
RN102265485	Pasadena	BTEX	06/06/2012	1
RN102034519	Highlands	BTEX	06/08/2012	31
RN102965233	Buda	BTEX, MTBE	07/20/2012	5
RN101844231	Lake Jackson	BTEX, MTBE, TPH	07/26/2012	33
RN101731758	Spring	Benzene, MTBE	08/15/2012	8
RN103134680	Baytown	BTEX, MTBE	09/10/2012	1
RN102467354	Pecos	BTEX, MTBE	10/01/2012	1
PWS 1650126	Midland	1,1-dichloroethylene, cis-1,2-dichloroethylene, TCE, PCE	10/17/2012	6
RN104813092	Houston	BTEX, MTBE	10/17/ 2012	4
RN102355468	Austin	BTEX	11/12/2012	7
RN100805100	Spring	PCE, TCE, cis-1,2-DCE, trans-1,2-DCE, 1,1-DCE, and VC	11/12/2012	8
RN103010948	Baytown	BTEX, MTBE	11/28/2012	11
RN101890879	Fort Worth	MTBE	11/30/2012	1

Public Information

The purpose of this document is to compile and make available to the public an annual report that provides the status of groundwater monitoring associated with the activities regulated by the contributing state agencies. The report further provides an annual status of documented groundwater contamination, including new cases and previous cases still undergoing enforcement actions, reasonably suspected of having been caused by activities regulated by the state agencies. Tables 1 through 3 provide a summarized tabulation of all groundwater contamination cases documented during 2012. Limited information pertaining to

specific contamination cases listed in this report may be available by contacting appropriate agency personnel as listed in Appendix 7.

Each agency, or in some cases, individual programs within an agency, may be required by law, rule, or policy to provide notification of groundwater contamination once it has been confirmed through groundwater studies or validation of analyses. A program may require that a notice be provided to identified groups that may include local officials and health officers; public water suppliers; water well drillers; complainants; and/or affected or potentially affected parties. Such requirements are commonly based on the need to minimize potential adverse impacts to public health.

State Agencies' Files

TWC, §26.406 requires that the state agencies identified as having groundwater protection responsibilities maintain a public file of all documented cases of groundwater contamination. Each state agency has its own location and specific procedures for maintenance and accessibility of information related to groundwater contamination cases. Each regulatory program within an agency may have a unique system for maintenance and identification of information related to contamination cases. Information on agency files for each program with groundwater contamination cases tabulated within this report is provided in Appendix 8 (Central Records Locations of Agencies). Contamination case information is a matter of public record and is available for public review by arrangement with each agency. In some situations, the availability of information for certain enforcement actions may be limited or subject to specific access procedures. In addition, RCT district and TCEQ regional office locations are given in Appendix 6 and agency and groundwater conservation district contacts are listed in Appendix 7.

Other Reports and Publications

There are numerous water-agency publications that address groundwater contamination in the state. These publications provide a different focus or perspective on groundwater quality conditions and present information not contained within this report. Other publications provide information on statewide groundwater protection efforts and specific protection programs. Brief descriptions of several of these publications are provided in Appendix 9.

There are twenty-three prior annual editions of this *Joint Groundwater Monitoring and Contamination Report*. These reports provide a background on the evolution of the state's groundwater protection programs. The reports may also provide insight to historical cases of contamination (cases that are no longer listed).

The State of Texas Water Quality Inventory, 2010 -20th Edition (TCEQ, 2010) describes the conditions of the state's surface and groundwater quality. The state's groundwater protection program is described and the major documented and potential sources of groundwater contamination are identified. The report can be found at <<http://www.tceq.texas.gov/waterquality/assessment/10twqi/10twqi>>

The TWDB has historic groundwater numbered reports, bulletins and publications; drought and water condition information; and publication catalogs posted on their web site at:
<www.twdb.state.tx.us/publications/reports/SGWReports.asp>

Water for Texas - 2012 (TWDB, 2012) is the third state water plan to be adopted by the TWDB since the passage of Senate Bill 1 during the 1997 Texas Legislature. The publication incorporates the 16 approved regional water plans and describes how local government entities throughout the state will address their water supply needs for the next 50 years.

National Water Quality Monitoring Council (Council): The Council provides an opportunity for the monitoring community to develop consensus-based approaches and tools for monitoring and reporting on water quality. The Council promotes partnerships that foster collaboration, advance the science, and improve management of our water resources. For better information about the Council's latest conference proceedings, you can visit at
<<http://acwi.gov/monitoring/>>.

USER'S GUIDE

The remaining portion of the report is divided into two sections. The first section, Groundwater Protection Program Descriptions, provides a narrative, program-specific overview for each contributing agency or organization. The second section, Groundwater Contamination Case Descriptions, contains a tabular listing of individual contamination cases which were documented for calendar year 2012. Appendices are included at the end of the report, providing more detailed information supporting or supplementing the body of the report.

Groundwater Protection Program Descriptions. In this section, the specific regulatory programs of each agency are described in terms of the activity or activities regulated, the standards and approvals required, monitoring of regulated entities' compliance with the conditions of approval, monitoring of groundwater to detect problems, and actions required if groundwater contamination is discovered at a site or facility.

The status of each program's required groundwater monitoring is described and includes comments on quality assurance policies and procedures and the number of facilities that are required to perform monitoring. The status of groundwater contamination is described, and the information contained in the case description table is summarized. Finally, special notes or comments specific to each program may be included for additional clarification.

Groundwater Contamination Case Descriptions. This section contains the individual groundwater contamination case descriptions for each contributing agency with regulatory groundwater protection authority. Each agency's table lists contamination cases by county and contains several fields (columns) of data specific to each case.

Rules and Definitions Related to Report Compilation

TWC, §26.406, authorized the TGPC to adopt rules defining the conditions that constitute groundwater contamination for the purpose of inclusion of cases in its annual monitoring and contamination report (Appendix 4). The TGPC adopted rules (31 TAC, §§601.1 through 601.5) on March 5, 1991, defining certain terms and conditions that constitute groundwater contamination for the purpose of the report. The TGPC adopted revised rules with minor clarifying amendments on August 13, 1998, which became effective September 13, 1998. The rules were amended to add Subchapter B - Notice of Groundwater Contamination, 31 TAC §601.10, in response to passage of HB 3030 (78th Legislature, 2003), codified as TWC, §26.408, effective November 12, 2003.

In the rules groundwater, groundwater contamination and enforcement action are defined in broad terms so that the varying jurisdictional abilities and programs of the contributing agencies could be compiled in similar formats and compared. Broad definitions also enable the report to include the largest possible universe of documented contamination from man-induced activities.

- Groundwater is defined as water existing below the land surface in a zone of saturation, that is, the water which completely fills the interconnected pore spaces of the rock or sediment.
- Groundwater contamination is defined as any detrimental alteration of the naturally occurring quality of groundwater. It is limited, however, to contamination suspected of being associated with activities under the jurisdiction of the contributing agencies and affecting usable quality groundwater.
- Enforcement action is defined very broadly to include any action of an agency which accomplishes or requires the identification, documentation, monitoring, assessment, or remediation of groundwater contamination.

Using the Contamination Case Description Tables

Groundwater contamination case descriptions are presented in a tabular format for contributing agencies with enforcement authority over current groundwater contamination cases. The regulatory protection of groundwater is primarily the responsibility of the TCEQ. Certain activities requiring the regulatory protection of groundwater are under the jurisdiction of the RCT, the TDA, the TSSWCB, and the TDLR. The TAGD has no regulatory or enforcement authority as an organization, but individual groundwater conservation districts may have limited authority for action with regard to groundwater contamination.

Groundwater contamination case descriptions for the TCEQ, RCT, and member districts of the TAGD are listed in Table 1 through Table 3, respectively. No contamination cases were reported by the DSHS, TSSWCB, TDLR, TDA, TWDB, TAR, or BEG for 2012.

Data Fields

The first page of each agency's table contains a legend of the column headings and a brief description of each heading. The legend describes attributes that may be unique to that particular table; however, some of the heading descriptions repeat the field definitions given in this section. The contamination cases are grouped according to the county in which the contamination site is located, with a secondary grouping according to division or specific regulatory program within an agency. The data fields are described in Figure 5.

Figure 5. Contamination Case Descriptions—Data Fields

Data Field Name	Data Field Description
New Cases	An asterisk denotes each case that was not listed in the previous year's report.
File Name	Consists of: company names, cities, persons, or other entities considered potentially responsible parties or otherwise associated with the case. File names may also consist of geographic location names or well numbers.
File Number	Identification number assigned to the case by the numbering system used by the agency or program with jurisdiction for the case. ¹
Location	Location references. Most location descriptions refer to cities and addresses, others are geographic locations using distances from known points.
Contamination Description	Consists of a listing of contaminants or general group of contaminants (such as "gasoline" or "creosote constituents"). Abbreviations, explained at the beginning of each table, may also be used.
Date	The earliest date of contamination confirmation at the site by the jurisdictional agency or program. More detail on the significance of this field is given at the beginning of each table if the date represents something other than the above definition.
Enforcement Status	A two-to-four character code representing the status of the case with respect to agency enforcement action and contamination site activity. ²
Data Quality	A code (up to 6 characters) describing the reliability of analytical data used by each regulatory agency to analyze the case. Addresses field and laboratory quality assurance procedures and data reliability and quality in determining conclusions for each case.
Section 5.236 (TCEQ Table Only)	Included in Table 1 only to distinguish cases subject to notification requirements under TWC, §5.236. A "Y" code identifies cases in which contamination has or may potentially affect a public drinking water supply. ³ The "Y" code appears only in the report for the year in which the case is listed as a new case (cases requiring such notification identified in previous reports are not duplicated in this report).

1. File numbers can be used to access the files of the regulating agency to obtain data on each groundwater contamination case listed in Tables 1 through 4. Cases without file numbers may be accessed in the regulating agencies' files with the case file name.
2. The regulatory agencies reporting the contamination cases have procedures and internal structures that differ from agency to agency. Definitions and descriptions for enforcement or activity status have been generalized to account for these differences. A more detailed explanation is given in the following section entitled Enforcement Status Matrix.
3. An entry in this field constitutes secondary notification from the TCEQ to local officials for cases reported since the publication of the previous report.

Locating Specific Cases

To find a specific contamination case, locate the county of interest in the far left portion of the table. For that agency, all documented contamination cases for that county are listed under the respective division or regulatory program heading that has jurisdiction over that case. Under each program heading, contamination case descriptions are listed in alphabetical order according to file names. Check each division or regulatory program heading for the desired contamination case description. Also, check the other agency tables for the desired contamination

case descriptions for the county of interest. A location reference is provided in the tables under the field heading LOCATION and can be used to locate a specific case if the file name is unknown.

Enforcement Status Matrix

This report is required by TWC, §26.406 to indicate the status of enforcement action for each case of groundwater contamination. For purposes of this report, enforcement action includes any agency action that accomplishes or requires the identification, documentation, monitoring, assessing, or remediation of groundwater contamination. However, the objectives of enforcement action and the means by which enforcement is conducted vary among the regulatory programs.

To describe only an agency's enforcement action presents a minimal observance of the regulatory undertaking. Enforcement is ineffective if required actions to address the assessment and mitigation of the contamination cases are not carried out. Therefore, agency actions dealing with contamination events are also placed in context of the activities necessary to address the events. This comparison of the level of agency action and the status or level of contamination assessment and mitigation is presented in the enforcement status matrix (Figure 6).

The enforcement status matrix allows a one-to-one correspondence between an agency's response and the completion of the discrete phases in the progression of contamination investigation and clean up. The vertical (Y) axis of the matrix gives the level of agency response (enforcement status), and corresponds to the first number given in the *ENFORCEMENT STATUS* field in the table. The horizontal (X) axis gives the level or status of contamination site activity (activity status), and corresponds to the second number in the *ENFORCEMENT STATUS* field in the table.

Different circumstances at the same level of agency response or the same level of contamination site activity can be indicated using an alphabetical code associated with each of the two numerical codes. These codes (YA, XA), presenting the enforcement status, followed by the activity status, are tabulated for each contamination case listed in this report.

Once familiar with the matrix, a reader should be able to quickly discern the status of a case and relate its progress in the respective regulatory program to all other cases. The matrix can also summarize the status of all cases by showing how many occur in each grid of the matrix. Each agency table is followed by an *Enforcement Status Summary*, which consists of an enforcement status matrix summarizing the number of cases in each grid space. In addition, each table is accompanied by a statewide map showing the number of groundwater contamination cases, by county.

Figure 6. Enforcement Status Matrix

A Federal B State	STATE/FED FUNDS	E N F O R C E M E N T S T A T U S	5							
A AG Office B Federal	COURT/FED ACTION		4							
A Permit B Order C Exec Action D Fed Referral	EXECUTIVE ACTION		3							
A Info Request B Plan Approval C Notice of Contamination D Referred	STAFF ACTION		2							
CONFIRMED- A Inspection B Data Review C Complaint D Referral	STAFF DISCOVERY		1							
A Voluntary Compliance and Notification B Voluntary Entrance into Cleanup Program	VOLUNTARY ACTION		0							
				0	1	2	3	4	5	6

ACTIVITY STATUS

No Activity Contamination Confirmed Investigation Corrective Action Planning Implement Action Monitor Action Action Completed

A Action B No Action	A Action B No Action
-------------------------	-------------------------

A Remediation B Source Removal C No Further Action Needed D Institutional Controls E Engineering Controls

Enforcement Status Codes

In general, regulatory programs are structured to achieve the desired degree of environmental protection and mitigation with the lowest possible level of agency oversight. Routine monitoring is an example of this type of oversight activity. When monitoring or other activities indicate that greater agency involvement is necessary to address a contamination case, the agency may take enforcement action. Enforcement status codes are described in Figure 7. The enforcement status codes are ordered to reflect the progression of enforcement actions available to most of the agencies.

Figure 7. Enforcement Status Matrix—Enforcement Status Codes

Code	Enforcement	Description
0	Voluntary Action	An entity addresses the contamination incident, without being compelled to do so by enforcement action and either A) reports its actions to the agency, or B) enters into an agency's voluntary cleanup program.
1	Staff Discovery	The agency confirms identification of a contamination incident through its activities, such as: A) inspections, B) reviews of self-reported data, C) complaints received, or D) referrals received from other agencies.
2	Staff Action	The agency initiates an action to address a contamination incident, such as: A) an information request of the entity, B) approval of a work plan (e.g., assessment, corrective action, etc.), C) sending a notice of contamination to affected parties, or D) referring the incident to another agency with jurisdiction.
3	Executive Action	Action at the highest level of the agency, such as: A) issuing a permit with corrective action provisions; B) issuing an administrative order; C) other executive level action such as letter of approval or revocation, or conditional or final release of liability; or, D) referral to federal authorities such as U.S. EPA.
4	Court or Federal Agency Action	When other options fail or do not apply, an agency can: A) seek legal representation by the Texas Attorney General before the courts, or B) let federal agencies seek resolution according to federal laws or programs.
5	State or Federal Funds	The agency, by utilizing special federal (option A) or state (option B) funds, finances the cost of addressing contamination incidents. Examples are the federal and state "superfunds" for abandoned waste sites, and the state fund for plugging oil and gas wells.

Note:

Enforcement action includes any agency action which accomplishes or requires the identification, documentation, monitoring, assessing, or remediation of groundwater contamination. The achievements of these objectives vary among the regulatory programs. Not all agencies or programs within an agency will follow all of this sequence: for example, the Superfund program of the TCEQ starts at Status Code 5.

Activity Status Codes

Once groundwater contamination has been confirmed, either the regulated entity or an agency will address the groundwater contamination case. Confirmed cases of contamination are generally addressed by following a prescribed sequence of actions until it is concluded that no further actions are necessary or required. Once contamination has been detected or is suspected, initial actions consist of validation of sampling results or quality assurance controls to confirm contamination has occurred and is man-induced. An investigation to study the extent, composition, and circumstances of the contamination follows the confirmation of contamination.

Additional actions may or may not be required based on the investigation findings. If the investigation finds that further actions are required, the planning of corrective action measures to address the contamination and source are initiated. Following the development of the corrective action plan, actions are taken to implement the plan and physically address the removal, mitigation or treatment of contamination and source. The effectiveness of the corrective action measures is generally monitored during and after the implementation of the plan. Ultimately, the corrective action measures are considered completed when the site has been remediated, the source has been removed, or when no further actions are required. The activity status codes are further described in Figure 8.

Figure 8. Enforcement Status Matrix—Activity Status Codes

Code	Activity	Description
0	No Activity	No actions have been conducted at the incident site. The code is also given to cases that did not have any activity in the reported calendar year, mainly used by the Voluntary Cleanup Program of the TCEQ.
1	Contamination Confirmed	Contamination is being verified through resampling or data quality validation, etc. Options are to: A) take action and investigate further if validated or required, or B) not take action based on confirmation findings.
2	Investigation	The incident is being studied to determine the extent, composition, and/or other properties and circumstances of the contamination. Additional action A) may or B) may not be required based on investigation findings.
3	Corrective Action Planning	A remedy (corrective action plan) for the contamination is being developed (based on the investigation findings). General examples include plans to: remove the source of contamination, remediate impacted groundwater, disinfect or replace wells, etc.
4	Implement Action	The planned remedy (corrective action plan) is being carried out. Actions to address the contamination are being conducted.
5	Monitor Action	The effectiveness of the remedy is being monitored. This can be a long- or short-term action and can be performed during and after implementation.
6	Action Completed	The remedy is considered complete when the desired result has been achieved. Options include: A) remediation efforts were completed (contaminants reduced to health based levels); B) the contaminant source was removed and the impact addressed; C) no further regulatory action required; D) agency action final, however, contamination still exists under institutional controls (deed records noting contamination; use and exposure restrictions; required maintenance of engineering controls, etc.); or, E) agency action final, however, contamination still exists under required engineered controls.

DESCRIPTIONS OF GROUNDWATER PROTECTION PROGRAMS

Texas Commission on Environmental Quality

The Texas Commission on Environmental Quality (TCEQ) conducts regulatory groundwater protection programs that focus on both the prevention of contamination and the identification, assessment, and remediation of existing problems. The TCEQ implements these programs through education, voluntary action assistance, permitting, and enforcement. As the state lead agency for water quality protection, the TCEQ administers both state and federally mandated programs. Federal programs administered by the TCEQ include the Resource Conservation and Recovery Act (RCRA); the Comprehensive Environmental Response, Compensation and Liability Act (CERCLA); the CWA; the Safe Drinking Water Act (SDWA); and the development of state management plans for prevention of pesticide contamination of groundwater under the Federal Insecticide, Fungicide, and Rodenticide Act (FIFRA).

The Enforcement Division, Office of Compliance and Enforcement (OCE), is responsible for ensuring that groundwater resources are protected during enforcement activities related to municipal solid waste, hazardous and nonhazardous waste, petroleum storage tanks, agricultural and watershed management, water utilities, and public water supply programs.

The TCEQ Regional Areas, OCE, is responsible for the field investigation of contamination complaints and the inspection of permitted and non-permitted facilities. In addition, primary responsibility for the Edwards Aquifer Protection Program is in this division. The division is also responsible for the on-site wastewater program.

The Permitting and Registration Support Division (PRSD), Office of Waste (OOW), contributes to the protection of the state's groundwater resources by functioning as a licensing entity. The division issues 10 different types of licenses lending protection to the groundwater resources of Texas.

The Radioactive Material Division, OOW, addresses questions pertaining to disposal of low-level radioactive wastes and by-product material waste, recovery of uranium, and the commercial processing and treatment of radioactive substances. The division regulates a wide range of activities using injection wells. The division consists of the Radioactive Material Licensing, the Uranium and Technical Assessments, and the Underground Injection Control and Permits Teams.

The Remediation Division, OOW, is responsible for overseeing the investigation and cleanup of hazardous waste and pollutants released into the environment, including the regulatory programs governing petroleum storage tanks (PSTs), hazardous and nonhazardous industrial waste sites, voluntary cleanups, innocent owner/operator certification, state brownfields initiatives, and Superfund activities.

The Waste Permits Division, OOW, is responsible for permitting facilities that store, process, and/or dispose of hazardous and nonhazardous industrial waste and municipal solid waste.

The Water Quality Division, Office of Water (OW), is responsible for the issuance of wastewater permits under the Texas Pollutant Discharge Elimination System and implementation of the Texas Surface Water Quality Standards.

The Water Quality Planning Division, OW, is responsible for the implementation of surface water quality management programs and the development of Texas Water Quality Standards. The Texas Non-Point Source (NPS) Pollution Management program is authorized by CWA, §319, is also implemented within this division.

The Water Availability Division, OW, is responsible for providing technical support to promote effective and coordinated management of water resources in the state. The division is comprised of the agency's Water Rights, Watermaster, River Compacts, and Groundwater programs. In addition, the Groundwater Planning and Assessment Team of the division is responsible for providing assistance to the Texas Groundwater Protection Committee.

The Water Supply Division, OW, has responsibility for monitoring public water systems for compliance with state drinking water standards and conducting the Source Water Protection Program.

Enforcement Division

Program Description. The Enforcement Division drafts formal agreements to resolve compliance issues discovered at facilities regulated by the TCEQ. Enforcement actions that involve groundwater contamination are resolved primarily through administrative Agreed Orders that require investigation, monitoring, and remediation activities in accordance with state and federal rules and regulations.

Status of Groundwater Contamination. Four Enforcement cases are listed in this report under the division heading "ENF". Notification under TWC, §5.236 was not required for any case during the current reporting period. No new sites were added during 2012.

TCEQ Regional Areas

Program Description. Waste Program personnel of the TCEQ Regional Offices are generally the first responders to complaints, spills, or various other situations that may result in groundwater contamination. Reports of alleged groundwater contamination received from citizens or referred from other agencies or entities are assigned for investigation to the appropriate Regional Office Waste Program or referred to the appropriate TCEQ Central Office Program Area. Regulated activities investigated may include industrial and municipal wastewater discharges, on-site sewage facility discharges, industrial hazardous and solid waste storage and disposal, municipal solid waste transfer and disposal, and the use of petroleum storage tanks.

Information about the potential contamination may be gathered through site investigation, well inventories, and/or water quality sampling. After an investigation is completed and contamination is confirmed, Regional Office personnel will refer the case to the appropriate TCEQ Central Office Program Area for coordination.

The investigation information is analyzed and efforts are made to effect remediation or initiate enforcement as necessary. Investigation reports are maintained in TCEQ's Central Records.

In accordance with 30 TAC, Chapter 213, the Austin and San Antonio Regional Offices also administer the Edwards Aquifer Protection Program (EAPP). Implementation of the EAPP consists of review and approval of water pollution abatement plans, sewage collection system plans, and static hydrocarbon and hazardous substance storage facility plans for regulated activities on the recharge, transition, or contributing zones of the Edwards Aquifer.

Status of Groundwater Monitoring Programs. Investigation of groundwater contamination by Regional Office personnel is essentially a response program that does not require monitoring of groundwater in association with a regulated activity in order to detect contamination. However, during certain remediation activities for identified groundwater contamination, the TCEQ may perform or require groundwater monitoring to evaluate remediation progress or success.

Status of Groundwater Contamination. One existing case is listed in this division in Table 1 under the division heading "RO."

Program Support Section

Program Description. The Program Support Section administers the regulation of on-site sewage treatment facility (OSSF) construction as authorized in THSC, Chapter 366 and guided by 30 TAC, Chapter 285. The Texas Department of State Health Services (DSHS) began the permitting and regulation of OSSFs in counties without approved waste control orders on September 1, 1989. On March 1, 1990, installers and inspectors were required to be trained and tested, and installers were required to be certified. On March 1, 1992, all duties and obligations of DSHS relating to OSSFs were transferred to the TCEQ.

In addition to establishing rules for the installation and maintenance of OSSFs, the TCEQ's OSSF Program performs compliance reviews of local regulating entities to evaluate their enforcement of the state's minimum requirements.

Since the OSSF program transferred to TCEQ, TWC, Chapter 285 has undergone several revisions to improve OSSF installation and system standards and enforcement capabilities. Rule revisions effective on February 5, 1997, established a certification and continuing education requirement for On-Site Sewage Facilities Installers, Apprentices, Designated Representatives, and Site Evaluators. All certifications required by rule were in place effective August 1, 1998. The regulations also required that new OSSFs be designed and constructed using current technology and that older failing systems be brought up to current standards. Rule revisions effective on June 13, 2001, provided the TCEQ and its

local regulating entities more enforcement tools to ensure that proper systems are installed, inspected, operated, and maintained. Rule revisions effective on August 29, 2002, provided TCEQ with the authority to charge a fee up to \$500 per permit if the local permitting entity relinquishes its authority of the program or if the entity's program is revoked by the TCEQ for failure to satisfactorily operate under state rules and regulations. Rule revisions effective on September 11, 2003, were administrative in nature in an effort to clarify requirements for issuing and renewing licenses and to achieve consistency with other legislation (Professional Geoscientists Practice Act). Rule revisions effective on April 28, 2004, addressed the disposal of water softener discharge and revisions effective on January 6, 2005 addressed the disposal of graywater. Rule revisions effective on August 3, 2006, addressed aerobic system maintenance, the registration of maintenance companies and established requirements for homeowners who choose to maintain their aerobic system without contracting with a maintenance company. This revision also changed the definition of "subdivision" and provided direction for design of mound and soil substitution disposal options. Rule revisions effective on September 11, 2008 addressed the training of individuals servicing wastewater treatment devices and increased the treatment capacity of devices commonly used in OSSFs.

Construction of an OSSF treatment and disposal system must be isolated from certain areas such as water wells, lakes, roads, and other objects subject to contamination from the OSSF or that may prevent the proper operation of the system. To further ensure protection of groundwater, no individual may install, construct, alter, extend, or repair an OSSF unless the individual holds a valid certification issued by the executive director of the TCEQ or has a valid exemption from licensing requirements.

Status of Groundwater Monitoring Programs. The Program Support Section's OSSF Program serves a complaint response function with regard to claims concerning contamination from OSSFs. Responses to OSSF complaints are coordinated with either the appropriate TCEQ Regional Office or the local authorized agent and does not generally involve the monitoring of groundwater to detect contamination. When appropriate, during certain remediation or enforcement activities involving potential groundwater contamination, the TCEQ may perform or require groundwater monitoring to evaluate remediation progress or success.

Status of Groundwater Contamination. There are no identified cases of groundwater contamination attributed to systems which fall under the OSSF program.

Permitting and Registration Support Division

The Permitting and Registration Support Division (PRSD) within the OOW contributes to the protection of the state's groundwater resources by functioning as a licensing entity. The PRSD licenses those environmental professionals who design, construct, install, remove, operate, and maintain environmentally sensitive equipment, facilities, and systems that provide commercial and residential irrigation, water and petroleum storage, drinking water protection and treatment, wastewater processing, on-site sewage facilities, and waste disposal services.

The PRSD regulates 10 different types of occupational licenses lending protection to the groundwater resources of Texas. During FY 2012, the PRSD maintained 55,412 licensed environmental professionals, issued 19,001 new and renewal certifications, and administered 11,422 examinations.

The PRSD also contributes to protection of groundwater by the timely processing and accurate review of licensing applications including all education, training, experience and examination qualification requirements; the administration and validation of licensing examinations; the development and approval of training courses and instructors; the efficient issuance of new and renewal licenses; the investigation and resolution of competency reviews and enforcement cases; and the establishment and maintenance of licensing rules and standards.

Radioactive Materials Division

The Radioactive Materials Division regulates disposal of low-level radioactive wastes and by-product material waste; recovery of uranium by the in situ solution mining process; commercial processing and treatment of radioactive substances; underground injection of industrial and municipal waste; and use of injection wells for groundwater remediation and other miscellaneous purposes in protection of underground sources of drinking water. Currently, the Radioactive Material Division consists of the Radioactive Material Licensing Section, the Uranium Section, and the Underground Injection Control Permits Section.

Radioactive Material Licensing Section

Program Description. The disposal of radioactive substances, including low-level radioactive wastes or non-oil and gas naturally occurring radioactive materials (NORM), is regulated by the radioactive material licensing program. The program is overseen by the U.S. Nuclear Regulatory Commission. One commercial low-level radioactive waste disposal site is licensed in the state of Texas. One non-commercial low-level radioactive waste site is licensed in the state of Texas. Currently there are no non-oil and gas NORM disposal facilities licensed in the state of Texas.

Status of the Groundwater Monitoring Program. One licensed commercial facility, one licensed non-commercial facility, and one inactive non-commercial licensed facility are included in the radioactive materials licensing program of the TCEQ. Groundwater monitoring is currently being conducted by the licensees at the licensed commercial facility and the licensed non-commercial facility and, at times during routine investigation by the TCEQ. Two low-level radioactive-waste processing and storage sites, one of which monitors groundwater and the other does not.

Status of Groundwater Contamination. The licensed inactive non-commercial facility contains radionuclide groundwater contamination from tritium (H-3) in seven out of eight wells and uranium-238 (U-238) in one out of eight (8) monitoring wells. No groundwater samples were taken at this facility in 2012. There are no cases of groundwater contamination at the licensed commercial facility or the licensed non-commercial facility or the waste processing and storage sites.

Uranium Section

Program Description. The Uranium Section is responsible for licensing and technical reviews in the areas of uranium recovery, byproduct waste disposal, and low-level radioactive waste processing and storage. Uranium Section staff evaluates scientific and engineering topics as required by the radiation control regulations and health physics topics related to operational health and safety. Uranium Section staff also evaluates the decommissioning and reclamation of historic tailings impoundments at former commercial uranium mill sites (Uranium Mill Tailings Radiation Control Act (UMTRCA) Title II sites) and review groundwater monitoring results associated with these sites. These sites will eventually be transferred to the control of the Department of Energy. Uranium Section staff also evaluates in situ uranium recovery sites for radioactive materials licensure, to ensure that their operation conforms to all pertinent environmental regulations.

Status of Groundwater Monitoring Programs. Licensees currently monitor groundwater for general water quality, radionuclides, and other specified hazardous and potentially-hazardous constituents, as defined in their respective radioactive materials licenses, on a routine basis. Licensed facilities currently include three UMTRCA Title II sites and a byproduct waste disposal site. It is expected that additional wells will be installed at the Conoco site (a Title II site). The three Title II sites will all require approval of alternative concentration limits for groundwater compliance by the TCEQ and the Nuclear Regulatory Commission for final closure completion and transfer to the Department of Energy.

Status of Groundwater Contamination. The groundwater around the UMTRCA Title II sites contains contaminants which have seeped from old, pre-regulation unlined impoundments. All are located within areas where uranium and associated metals are common, which compounds the situation. Historically, one site has been considered as contaminated for purposes of this survey, namely, Conoco Phillips Conquista Project. At Conquista, the six wells in the shallow sand unit (Dubose) had one or more of the following contaminants in excess of regulatory amounts: arsenic, cadmium, molybdenum, selenium, uranium, gross alpha, or radium. Of the contaminated wells in the lower sand unit (Deweesville), nine wells, including the background well, exhibited values of one or more of the following contaminants in excess of regulatory amounts: cadmium, selenium, uranium, or radium. Additional samples were taken in 2010 to determine the extent of contamination and background levels, prior to applying for Alternate Concentration Limits of groundwater protection standards.

Underground Injection Control Permits Section

Program Description. The Underground Injection Control (UIC) Program, administered under the authority of the federal Safe Drinking Water Act and the Texas Injection Well Act (TWC, Chapter 27), regulates a wide range of activities using injection wells to ensure protection of underground sources of drinking water (USDWs). The specific injection wells under commission jurisdiction include Class I industrial and municipal waste disposal injection wells, Class III injection wells for in situ mining of subsurface mineral deposits, and Class IV and

Class V (miscellaneous, mostly shallow) injection wells. There are two additional classes of injection wells not listed because they do not fall under direct responsibility of the UIC program. These are Class II and Class VI wells, oil and gas industry injection wells (Class II), and geologic carbon dioxide sequestration (Class VI). Both of these classes fall under Railroad Commission authority. The Railroad Commission also authorizes Class III injection wells used for brine mining.

Class I injection wells are used to inject hazardous and non-hazardous liquid industrial and municipal waste below the lowermost underground source of drinking water (USDW). Presently there are approximately 108 Class I injection wells in operation. Approximately half of these wells are permitted to inject both hazardous and non-hazardous waste. There are sixteen (16) operational Class I injection wells authorized for commercial disposal of off-site generated waste; all other Class I wells in the state are limited to disposal of on-site generated waste.

Applications for Class I injection wells must demonstrate that the location is geologically suitable and that the injection zone and confining zone are free of transmissive faults and fractures, and also abandoned wells have to be properly plugged to prevent them from being conduits for leakage of waste from the injection zone. The most important and most common forms of monitoring required for Class I wells consists of (1) continuous monitoring of wells for leaks, (2) annual surveys of the area for newly constructed wells, and (3) annual integrity tests and measurement of injection zone pressure. Of particular note, continuous monitoring of wells for leaks coupled with annual mechanical integrity tests enables small leaks within a well to be quickly identified and repaired before any waste can escape from the injection zone and migrate into sources of drinking water.

As described above, Class III injection wells are used for in situ mining of minerals. In this process, water is injected underground into ore deposits to dissolve (or in the case of Frasch sulfur mining, to melt) the target mineral so it may be pumped in a dissolved (or molten) state to the land surface through one or more production wells for processing. The injected solution used for in situ mining of uranium by dissolution is typically water with the addition of sodium bicarbonate and oxygen; in Frasch sulfur mining, the injected fluid is water heated sufficiently to melt the sulfur.

Producible minerals at Class III injection sites in Texas are generally found in USDWs. Therefore, as an essential part of the UIC program, permits require monitoring of groundwater before, during, and after mining occurs at a Class III injection well project.

Since 1975, when the first Class III injection well permit was issued, 49 sites have been permitted for uranium mining, six for Frasch sulfur mining, and three for sodium sulfate mining. Groundwater monitoring varies for each of the three types of mining. The three sites which mined sodium sulfate and all six of the Frasch sulfur mining sites have had all wells plugged in response to unfavorable economic conditions. Off-site contamination from the sulfur mining sites is highly unlikely since sulfur must be super-heated to a liquid state in order for it to flow. Any movement away from the mine area would cause the sulfur to cool and harden.

The most extensive groundwater monitoring occurs at in situ uranium mining sites. Currently, monitoring is being performed at five active in situ uranium mining sites. At the uranium Class III sites, groundwater samples must be analyzed prior to any injection for mining in order to determine background or pre-mining values. In many cases, the natural background values of radium and uranium may exceed Environmental Protection Agency drinking water standards because of the existence of the ore body itself.

During the mining, groundwater restoration, or stand-by phases of the in situ mining process, the mining companies are required to submit quarterly monitoring reports for review and approval. The reports contain groundwater analyses from within the zone being mined as well as groundwater from possible aquifers overlying and underlying the mined zone. Analyses include conductivity, uranium, chloride, and in some cases sulfate or alkalinity. These control parameters are monitored in the groundwater in monitoring wells surrounding each mined area, and are used to detect and correct movement of mining fluids toward USDWs. If the early stages of such fluid movement are detected at the monitoring well ring, additional monitoring is required and steps must be taken by the company to keep all mining fluid within the uranium production zone of the mine area and away from USDWs. A company's failure to conduct such monitoring and control the movement of the mining fluid is a violation of the permit, which will result in appropriate enforcement action by the TCEQ.

When mining is completed, the affected groundwater must be restored to levels consistent with pre-mining baseline values and with pre-mining groundwater use. Groundwater quality must remain stable for a six-month period before the area can be declared restored and the monitor wells can be plugged. To ensure the aquifer is restored to levels approved by the TCEQ, groundwater samples (stability samples) are taken by the company at a minimum of thirty (30) day intervals for a minimum of three sample sets. The TCEQ may split samples with the company for verification purposes. Samples are analyzed by separate NELAC approved laboratories.

The UIC program also regulates Class IV and Class V (miscellaneous) injection wells under the federal Safe Drinking Water Act and the Texas Injection Well Act. Class IV wells are those that inject hazardous constituents into or above USDWs and are generally prohibited unless specifically authorized. The TCEQ's UIC Program is aware of six facilities that utilize a total of 113 Class IV injection wells in association with groundwater remediation projects. These facilities are regulated under RCRA. Class V injection wells include all injection wells not in the other four injection well classes. Class V wells are generally shallow, with injection into or above USDWs. As with all injection wells, Class V wells must provide adequate protection of ground and surface fresh water from pollution. Examples of Class V wells include groundwater remediation wells, agricultural drainage wells, domestic wastewater disposal wells, aquifer storage and retrieval wells, and closed-loop wells for air conditioning and heating. Possible pollutants that must be considered and assessed in regulation of Class V wells include pesticides, fertilizers, pathogens, metals, and salts. Class V injection wells are generally authorized by rule. Operators are required to submit well inventory information and obtain written approval before construction and operation of a Class V well. Reporting of injected materials is also required, but groundwater

monitoring is deferred to the appropriate program area, depending on the use of the well(s), and is reported by those program areas.

Status of the Groundwater Monitoring Program. In situ uranium mining facilities are monitored for groundwater quality through groundwater samples taken to verify permit compliance, with a self-reporting process overseen by the TCEQ. Each uranium mining site has one or more production areas. All of these areas are required to have groundwater monitoring. A total of 9,436 groundwater samples were collected in 2012. The number of wells and samples collected may fluctuate from year to year, increasing as new in situ mining sites are developed and decreasing as sites complete post-mining monitoring operations.

Status of Groundwater Contamination. There are no known cases of contamination of drinking water supplies by Class I, Class III, Class IV or Class V injection wells in 2012.

Remediation Division

The Remediation Division is responsible for overseeing the investigation and cleanup of hazardous waste and pollutants released into the environment. The regulatory programs addressed by this division include petroleum storage tank sites, hazardous and nonhazardous industrial waste sites, voluntary cleanups, innocent owner/operator certification, state brownfields initiatives, dry cleaner remediation and Superfund activities. With the exception of the Innocent Owner/Operator Program (IOP), the goal of these programs is to remediate soil and groundwater contamination. The IOP does not require innocent owners or operators to investigate or remediate contamination. Ideally, soil and groundwater contamination reported at IOP sites is being or will be remediated under another program. The following programs of the Remediation Division regulate sites with known groundwater contamination.

Voluntary Cleanup Program

Program Description. The Voluntary Cleanup Program was created by amendment to the Texas Solid Waste Disposal Act and became effective on September 1, 1995. The state rules that guide decision making in this program are found in 30 TAC, §§ 333.1-333.11. The purpose of the Texas Voluntary Cleanup Program is to provide a streamlined, incentive-based process for persons to pursue cleanup of contaminated properties. The Voluntary Cleanup Law provides the TCEQ's administrative and technical requirements and conditions necessary for persons to voluntarily cleanup sites within this program. The following attributes of the Law encourage lenders, developers, and prospective purchasers to clean up abandoned or under-utilized properties: non-binding voluntary cleanup agreements with the TCEQ, agreement by the TCEQ not to pursue enforcement action on sites that are being voluntarily remediated, and a release of non-responsible parties from liability to the State of Texas for cleanup of existing contamination in areas covered by the Certificate of Completion.

Similar to the State Superfund Program, sites are investigated to determine if groundwater impacts have occurred. If groundwater contamination is verified, then the persons conducting the voluntary cleanup propose response actions to address the contamination. The TCEQ assesses their proposal to ensure that the

proposed remedy is capable of achieving the goals of the groundwater cleanup. Due to the voluntary nature of the program, some sites may withdraw from the program prior to completing restoration of the groundwater. These sites are indicated with an activity status of "o" in Table 1. Only sites that pose an imminent threat to human health or the environment and withdraw prior to completion of the response action are referred for potential enforcement action to compel the completion of any necessary response actions.

Status of Groundwater Monitoring. There are an estimated 7,597 monitor wells in place under the Voluntary Cleanup Program regulatory program. During 2012, approximately 12,953 groundwater samples were collected from 522 sites. Approximately 7,132 of these samples showed groundwater contamination.

Status of Groundwater Contamination. For 2012, 628 cases are listed by county in Table 1 under the division heading "REM/VC." Of these, only one case required notification to local officials under TWC, §5.236 and one case required private water well owner notification under TWC, §26.408 in 2012. There were 119 new cases of groundwater contamination identified and 214 cases were deleted due to action completed status in the 2011 report (activity status "6").

Innocent Owner/Operator

Program Description. The IOP was created by amendment to the Texas Solid Waste Disposal Act and became effective on September 1, 1997. The program is handled administratively through the Voluntary Cleanup Program. The purpose of the legislative amendment is to provide liability relief for owners or operators of property that has become contaminated as a result of a release or migration of contaminants from a source or sources not located on or at the owner's or operator's property. Also, a person who, after appropriate inquiry consistent with good commercial or customary practice, did not know or have reason to know of contamination on their property at the time the person acquired the property is released from liability to the State. The program reviews the site investigation report to confirm, through the issuance of a certificate, that the person is an innocent owner or operator.

Due to the fact that sites reported under the IOP are not subject to remediation by the "innocent owners," most of these sites are not currently being remediated. These sites are indicated with an activity status of "o" and an enforcement status of "o" in Table 1.

Status of Groundwater Monitoring. Although sites in the IOP are not subject to groundwater monitoring, an estimated 547 monitor wells were in place at 28 sites in the IOP during 2012. Approximately 622 groundwater samples were collected and approximately 381 of these samples showed groundwater contamination.

Status of Groundwater Contamination. For 2012, 196 cases are listed by county in Table 1 under the division heading "REM/VCIO." Of these, none required notification to local officials under TWC, §5.236 and no cases required private water well owner notification under TWC, §26.408 in 2012. Of the 196 cases, 43 are new cases of groundwater contamination identified and added in

2012 and 33 case were deleted due to action completed status in the 2011 report (activity status "6").

Brownfields Site Assessments

Program Description. The Brownfields Site Assessment (BSA) program provides for the assessment and cleanup of properties that would otherwise remain abandoned. Many former industrial properties lie dormant or underutilized due to liability associated with real or perceived contamination. These properties are broadly referred to as brownfields.

The TCEQ, in close partnership with EPA, other federal, state, and local redevelopment agencies, and stakeholders, facilitates cleanup, transferability, and revitalization of brownfields through the development of regulatory, tax, and technical assistance tools. In addition, the TCEQ is available at no cost to local governments and will provide technical advice, education, and project partnering for brownfields redevelopment projects.

Status of Groundwater Monitoring. There are an estimated 11 monitor wells in place from two sites under the BSA program. During 2012, approximately 11 groundwater samples were collected from two sites, and two of these samples showed groundwater contamination.

Status of Groundwater Contamination. For 2012, a total of two cases are listed in Table 1 under the division heading "REM/VCBSA." The two cases are newly identified groundwater contamination cases in 2012 and neither required notification to local officials under TWC, §5.236 or private water well owner notification under TWC, §26.408 in 2012. Five cases were deleted due to action completed status in the 2011 report (activity status "6").

Corrective Action Program

Program Description. The Corrective Action Program oversees remediation activities for many sites under the TCEQ's jurisdiction. These sites include 1) facilities with industrial and hazardous waste permits which have released hazardous contaminants to environmental media from RCRA-regulated units; 2) facilities with contamination caused by releases from the Solid Waste Management Units (HSWA Corrective Action); 3) facilities closing RCRA and non-RCRA Solid Waste Management Units; 4) RCRA and non-RCRA facilities which conduct corrective action through Enforcement Orders; 5) facilities which self-implement the cleanup regulations of 30 TAC, §§335 and 350; and 6) federal facilities which may include all the five (5) items listed above.

Status of Groundwater Monitoring. There are more than 7,568 monitor wells in place under the Corrective Action Program. During 2012, an estimated 12,109 groundwater samples were collected and approximately 7,265 of these samples showed groundwater contamination.

Status of Groundwater Contamination. For 2012, 565 cases are listed by county in Table 1 under the division heading "REM/CA." There was one case that required notification to local officials under TWC §5.236. No cases required private water well owner notification under TWC, §26.408 in 2012. The

Corrective Action Program identified 13 new cases of groundwater contamination in the 2012 report and 28 cases were deleted due to action completed status in the 2011 report (activity status “6”).

Dry Cleaner Remediation Program

Program Description. In 2003, the Texas Legislature passed House Bill 1366, establishing an environmental regulation and remediation program for dry cleaning facilities and dry cleaning drop stations in Texas. The program is administered by the TCEQ. Under the program, operating dry cleaning facilities and drop stations in Texas pay registration and solvent fees into a fund (the Dry Cleaning Facility Release Fund) that is then used by the TCEQ to investigate and address eligible contaminated dry cleaning sites. In addition, certain property owners and preceding property owners may also choose to pay annual registration fees in order to become eligible for participation in the Fund. The legal requirements related to the Dry Cleaner Remediation Program (DCRP) are set out at THSC, Chapter 374 and 30 TAC, Chapter 337.

Interested parties may submit an Application for Ranking to the DCRP. Complete applications are ranked and accepted to the program within 90 days of receipt. Once accepted into the program, the TCEQ conducts corrective action at DCRP sites in accordance with the requirements of 30 TAC Chapter 350, the Texas Risk Reduction Program or in accordance with other guidance established by the TCEQ.

Under the DCRP, corrective action is taken at sites that have been ranked pursuant to THSC, §374.154 and 30 TAC, §337.31. Corrective action is conducted in accordance with site prioritization pursuant to 30 TAC, §337.30. Corrective action under the DCRP is predicated on available funding, as set out in THSC, Chapter 374. Upon completion of corrective action at a site, the TCEQ DCRP issues a letter of completion to the applicant.

Status of Groundwater Monitoring. By the end of 2012 there were approximately 1,750 regulatory monitor wells located at 175 DCRP sites subject to groundwater monitoring. Approximately 1,050 of the monitor wells showed contamination. During 2012, approximately 3,500 groundwater samples were collected from these DCRP sites. Approximately 2,100 of these groundwater samples showed contamination.

Status of Groundwater Contamination. In 2012, 175 DCRP sites were reported as having groundwater contamination. There were four new cases of groundwater contamination identified and added in 2012. Fifteen (15) cases were deleted due to action completed status in the 2011 report (activity status “6”). During 2011, there was one groundwater contamination case that required notification to local officials under TWC, §5.236. Private water well owners notifications under TWC, §26.408 were also sent out for the same case in 2012.

Superfund

Overall Program Description. In 1980, the United States Congress passed the Comprehensive Environmental Response, Compensation, and Liability Act (CERCLA), commonly known as the “Superfund” law. The purpose of the federal Superfund legislation was to protect public health and the environment from hazardous substances by authorizing federal action in response to releases into the environment from abandoned hazardous waste sites. Potentially contaminated sites are referred to the Remediation Division (REM) by the TCEQ’s regional offices, the EPA, local government entities, and individuals and evaluated and ranked according to the degree of hazard presented to the public health and the environment. High ranking sites are referred to the EPA for placement on the National Priorities List (NPL). When sites are listed on the NPL, the TCEQ staff petitions EPA for federal funds for planning, site investigation, feasibility studies, design work, remediation, and post-completion care of the site.

To address those sites not eligible for funding under the Federal Superfund Program, the Texas Legislature amended the Texas Solid Waste Disposal Act in 1985 to create the Texas State Superfund Program. The State Superfund Program follows the same step-by-step process, from corrective action planning to remediation, as described for the federal program. The amendment requires that sites placed on the Texas Superfund Registry first seek funding for site cleanup from responsible parties, then federal resources, and lastly state resources.

Groundwater monitoring activities occur throughout the Superfund process, from planning through remediation and the operation and maintenance phases. Residential, public, and industrial wells near a potential site, in addition to existing or newly installed site monitoring wells, would typically be sampled to help determine whether a site warrants placement on the NPL. If not, the site would be evaluated for possible inclusion on the Texas Superfund Registry for remediation under the State Superfund Program. Once placed on either the NPL or Texas Superfund Registry, the potentially responsible parties (PRPs) are provided the opportunity to enter into an enforceable administrative order to conduct all aspects of site investigation and remediation. If the PRPs are unwilling or unable to enter into an enforceable order, the state proceeds with this work.

A site investigation is conducted to characterize the type and volume of contaminants at a site, the media (such as soil or groundwater) contaminated, the lateral and vertical extent of contamination, the risk the site poses to human health and the environment, and to allow the selection of a remediation technology during the feasibility study or presumptive remedy study. Groundwater monitoring wells are installed during the site investigation to determine the effect, if any, a site has had or may have on local groundwater resources, and to select alternatives that could be used to remediate the site. The remediation technology selected is highly site-specific but may involve actions to control the source of the contamination and/or to remove contaminants from a groundwater bearing zone. If the remedy involves the pumping and treatment of contaminated groundwater, additional monitoring wells are generally installed and hydrogeologic data collected during the remedial action phase. In addition,

after the remediation is complete, groundwater monitoring may occur as part of the post-completion care phase until the remediation goal is reached.

Superfund Program

Program Description. Superfund includes the Superfund Site Discovery and Assessment Program (SSDAP) and the Superfund Program. The SSDAP is the first step in evaluating a site to determine if it is eligible for listing on either the Texas Superfund Registry or the NPL. In fulfillment of its role, the Superfund Program ensures that all Superfund activities are completed in a timely and efficient manner, and in accordance with all applicable state and federal laws and rules. The Superfund process and the role of the Superfund Program vary between the state and federal Superfund Programs as follows:

Potentially Responsible Party Lead Sites – Under THSC, §361.185, eligible sites that do not qualify for the Federal Superfund Program must first be addressed by potentially responsible parties (PRPs). In the PRP lead remedial process, there are milestones that mark progress in relation to the various phases of the cleanup project as stated in an administrative order.

Fund Lead Sites – If PRPs are not available or forthcoming, the program may then utilize the Hazardous & Solid Waste Remediation Fee Account as a funding source for state-conducted remediation activities. In the fund lead remedial process, there are milestones that mark progress in relation to the various phases of the cleanup project.

Federal Sites – In general, after the state refers a site to the EPA, and it is accepted for the NPL, the state either takes the lead or provides management assistance to the EPA's CERCLA program. The state assists the EPA or takes the lead in the project management of the remedial investigation, feasibility study, remedial design, remedial action and operation and maintenance phases.

Status of Groundwater Monitoring. The SSDAP reported that sampling occurred at approximately 49 wells from 4 sites in 2012, with 12 wells showing contamination. The Superfund Program reported that sampling occurred at approximately 2,025 wells from 87 sites in 2012, with 1,016 wells showing contamination.

Status of Groundwater Contamination. For 2012, 10 cases are listed for the SSDAP, and 87 cases are listed for the Superfund Program. These are labeled in Table 1 under the Division heading "REM/SSDAP" and "REM/SF", respectively.

There were no new Superfund cases and four new SSDAP cases of groundwater contamination identified and added in the 2012 report. Also, two Superfund cases and six SSDAP cases were deleted due to action completed status in the 2011 report (activity status "6").

No groundwater contamination cases required notification to local officials under TWC, §5.236 and no Superfund cases required notification to private water well owners under TWC, §26.408.

Petroleum Storage Tank Program

Program Description. The Petroleum Storage Tank (PST) program regulates underground and aboveground product storage tanks as authorized by the federal Solid Waste Disposal Act of 1970, as amended by RCRA of 1976, and empowered by TWC, Chapter 26, Subchapter I. Approximately 95 percent of the regulated storage tanks contain petroleum products with the remainder containing regulated hazardous substances.

At regulated facilities where a product release has impacted groundwater, groundwater monitoring is required in conjunction with any necessary remedial activities. Groundwater monitoring is required until contaminant concentrations reach acceptable levels as determined by the PST staff on a site-by-site basis.

Status of Groundwater Monitoring. There are an estimated 9,702 monitor wells in place under the PST program. In 2012 the PST program received monitoring reports from 431 leaking petroleum storage tank (LPST) sites which contain approximately 3,017 monitor wells. Of these, approximately 2,155 monitor wells have contamination to groundwater. During 2012, approximately 4,291 groundwater samples were collected from the 431 LPST sites. Approximately 3,065 of these samples showed groundwater contamination.

Status of Groundwater Contamination. To date, a total of approximately 14,595 groundwater contamination incidents have been documented by the PST Program. There have been 12,737 cases deleted due to completed action from this and previous reports. For 2012, 1,386 cases are listed by county in Table 1 under the division heading "REM/PST." Of these, there are three cases that required notification to local officials under TWC, §5.236, and 18 cases that required notification to private water well owners under TWC, §26.408. There were 203 cases added in 2012 of which 193 were newly identified cases of groundwater contamination. A total of 421 cases were deleted since the 2011 report, of which, action was completed (activity status 6) on 412 cases. The great majority of the cases involve groundwater with documented contamination problems. A small percentage are cases where groundwater is imminently threatened.

Summary

The Remediation Division has a total of 3,049 groundwater contamination case descriptions listed by county in Table 1. In 2012, six of the division's cases required notification to local officials under TWC, §5.236 and 20 cases required notification to private water well owners under TWC, §26.408. The TCEQ Remediation Division staff worked throughout the reporting period to eliminate the "double counting" of cases, except in the Voluntary Cleanup Program, where multiple "cases" or reported groundwater contamination occurrences may be the result of a single contamination plume that affects many different individual land parcels. The Voluntary Cleanup Program recognizes these individual parcels as distinct participants in their program; hence there is inherently some duplication that will continue.

Waste Permits Division

The Waste Permits Division includes the Municipal Solid Waste Permits Section and the Industrial and Hazardous Waste Permits Section.

Municipal Solid Waste Permits

Program Description. The Municipal Solid Waste (MSW) Permits Section regulates the collection, handling, storage, processing, and disposal of municipal solid waste in Texas under the authority of the Texas Solid Waste Disposal Act, as amended (THSC Code, Chapter 361), and under RCRA, Subtitle D, as amended. Those statutes are implemented in state regulations in 30 TAC, Chapter 330, and in federal regulations in 40 Code of Federal Regulations (40 CFR), Parts 257 and 258.

The MSW Permits Section audits groundwater monitoring results from municipal solid waste landfills and reviews corrective action plans and remedial activities if groundwater contamination occurs. In past years, the MSW Permits Section also reviewed monitoring results from commercial industrial nonhazardous waste landfills; that function moved to the Industrial and Hazardous Waste Permits Section during calendar year 2012.

MSW Type I landfills (which may receive putrescible waste and household waste) are required to have groundwater monitoring systems, monitor groundwater quality, and evaluate the results statistically in accordance with 40 CFR, Part 258, Subpart E, and 30 TAC, Chapter 330, Subchapter J, unless they meet arid exemption requirements or obtain a groundwater monitoring suspension.

MSW Type IV landfills (limited to brush, construction and demolition waste, and other rubbish free of putrescible waste and free of household waste) may be required to conduct groundwater monitoring at the discretion of the executive director of the TCEQ under state rules in 30 TAC, §330.417.

Closed landfills that were required under earlier rules to conduct groundwater monitoring, but which closed before implementation of RCRA Subtitle D may continue to follow pre-Subtitle D groundwater monitoring requirements during their post-closure care maintenance periods.

If groundwater analyses indicate an increase from background concentrations for any constituent, the owner or operator must initiate assessment monitoring unless it is demonstrated that a source other than the landfill caused the increase, or that the increase resulted from natural variation in groundwater quality, or an error in sampling, analysis, or statistical evaluation. During assessment monitoring, if one or more constituents are detected at statistically significant levels above groundwater protection standards (which may be maximum contaminant levels, background concentrations, or health-based concentrations), the facility owner or operator must characterize the nature and extent of the release, notify persons who own or occupy the land that directly overlies any part of the plume of contamination, assess potential corrective measures, and implement corrective action.

Status of the Groundwater Monitoring Program. In 2012, 151 MSW facilities were subject to the program area's groundwater regulations. At the time this report was prepared, the TCEQ had not yet received groundwater monitoring reports for some facilities for 2012. In those cases the activity status of the facility, the number of wells sampled, and the contamination status were based on the most recent reports that had been received.

In 2012, there were 584 MSW landfills in TCEQ databases with permits in Issued status. Of the 584 landfills, 236 were active (or in a state where they could become active); 348 of the landfills with issued permits are closed. Of the 236 landfills that are active or could become active, 122 (consisting of 103 Type I and 19 Type IV) were subject to the program area's groundwater regulations; of the 348 closed landfills, 26 (all Type I) were subject to the regulations. Landfills not subject to the program area's groundwater regulations include landfills that closed before requirements for monitoring applied, arid exempt landfills, some Type IV landfills, landfills that were not yet constructed or had not yet begun to receive waste, and landfills that have been granted a suspension from groundwater monitoring.

In addition, in 2012, two composting facilities and one unpermitted landfill were subject to the program area's groundwater regulations.

The 151 facilities that conducted groundwater monitoring in 2012 accounted for a total of approximately 1,870 groundwater monitor wells. Approximately 1,745 of the wells were sampled in 2012.

Status of Groundwater Contamination. Approximately 3,250 groundwater samples were collected from MSW groundwater monitor wells sampled in 2012. Approximately 125 monitor wells in the regulatory program were not sampled in 2012 because they were dry or did not yield enough water for sampling, and a few wells were inaccessible.

Sixty-four MSW landfill facilities are listed by county in Table 1 under the heading "MSW." Groundwater contamination was reported at 60 of the 64 facilities, in approximately 385 samples from a total of about 230 monitor wells. Constituent concentrations returned to background levels at the other four facilities in 2012. Five of the 60 contamination cases are new. None of the new cases is known to have created a potential public health hazard or threatened a public or private drinking water supply, or resulted in point-of-use impacts. Therefore none of the new cases have required notification to local officials under TWC, §5.236, nor notification to private drinking water well owners under TWC, §26.408.

At the end of 2012, confirmation of contamination or some form of investigation (activity status codes 1 and 2) was under way at 39 facilities. During 2012, corrective action and/or remediation (activity status codes 3, 4, and 5) took place at 19 facilities. No further action was required (activity status code 6C) for four facilities in 2012. Two facilities had no activity in 2012.

Industrial and Hazardous Waste Permits

Industrial and Hazardous Waste Program Description. The Industrial and Hazardous Waste (IHW) Program permits the treatment, storage and disposal of hazardous solid waste and the commercial treatment, storage and disposal of non-hazardous industrial solid waste under the authority of the Texas Solid Waste Disposal Act, as amended (THSC, Chapter 361), and under federal authorization to administer the RCRA, as amended. In addition to operating federally-authorized programs, the IHW Permits Program also refers cases to the Office of Compliance and Enforcement when they involve violations of TWC, §26.121, which prohibits unauthorized discharges into or adjacent to waters in the state, including groundwater.

Under RCRA authorization, the IHW Permits Program regulates approximately 188 industrial facilities. Of these, approximately 49 facilities conduct groundwater detection monitoring programs. Land disposal units subject to groundwater detection monitoring include landfills, surface impoundments, land treatment units, and waste piles.

Operators monitor the waste units according to provisions in the facility's permit. A detection monitoring program is required for units for which no release has been indicated. The sampling program is based on hazardous constituents specific to the waste being disposed. Should a release occur, the operator is subject to a compliance monitoring program wherein the monitor well system is sampled for all hazardous constituents and a concentration limit is established for each detected constituent. Should this value be exceeded in subsequent sampling events, the operator must implement a corrective action program. Compliance monitoring and the corrective action program are administered by the Remediation Division.

Status of the Groundwater Monitoring Program. The IHW Permits Program monitoring program relies upon approximately 49 operators to correctly sample, analyze, interpret, and report on the groundwater quality at their facilities. The TCEQ inspectors and staff check the compliance status of operators annually and perform periodic in-depth reviews, including agency sampling of monitor wells for all hazardous waste facilities. Similar actions are performed for non-hazardous waste sites as the situation dictates. The TCEQ analyses are compared to the facility's reported results, sampling procedures, data quality, and interpretations in order to determine the validity of the self-reported data.

Status of Groundwater Contamination. The Remediation Division is responsible for addressing groundwater monitoring and corrective action at industrial and hazardous waste facilities that have had a release to groundwater. Only detection monitoring is addressed by the IHW Permits Program. There were no new cases of confirmed groundwater contamination in 2012.

One facility was dropped from the list of facilities that conduct detection groundwater monitoring because both of its land-based units are now included in a Compliance Plan.

Water Quality Division

The Water Quality Division is responsible for the issuance of wastewater permits under the Texas Pollutant Discharge Elimination System; implementation of the Texas Surface Water Quality Standards; and updating the Water Quality Management Plan.

The division is subdivided into two sections, Wastewater Permitting and Water Quality Assessment. The Water Quality Assessment Team of the Water Quality Assessment Section actively monitors and reports cases of groundwater contamination.

Water Quality Assessment Section.

Program Description. The Water Quality Assessment Team evaluates permit applications for municipal and industrial wastewater treatment facilities, concentrated animal feeding operations (CAFO), sludge disposal, and wastewater land application sites for their potential to impact groundwater, and provides recommended permit provisions to the Wastewater Permitting Section that will aid in the protection of groundwater quality. Permit applications are reviewed for their compliance with applicable portions of Texas Administrative Code, Texas Water Code, and the Code of Federal Regulations.

Status of Groundwater Monitoring Programs. Groundwater monitoring is required by rule for certain wastewater facilities, and the Water Quality Assessment Team may recommend groundwater monitoring for additional facilities in order to be protective of groundwater quality. Information submitted in accordance with groundwater monitoring, other permit provisions, and TCEQ enforcement order requirements are routinely reviewed and evaluated. Any noncompliance may be referred to the Enforcement Division for coordination of appropriate enforcement action.

There are approximately 3,371 municipal, industrial, CAFO, and sludge permits under programs of the Water Quality Division. Of those facilities, approximately 60 are currently required to conduct groundwater monitoring. Due to the nature of monitoring and reporting requirements, an exact number of monitor wells cannot be ascertained; however, it is believed that 200 to 400 wells are monitored regularly by permit holders.

Status of Groundwater Contamination. The Water Quality Assessment Team has a total of 16 groundwater contamination cases listed in Table 1. The cases are listed by county under the division heading "WQD/WQAS." There were no new cases added in 2012.

Water Quality Planning Division

Total Maximum Daily Loads. A total maximum daily load (TMDL) is a tool for improving water quality. TMDLs are based on the relationship between pollution sources and instream water quality conditions. TMDLs are developed to provide a basis for planning and implementing pollution controls, land management practices, and restoration projects needed to protect and restore water quality. The TMDL establishes the allowable loadings for a water body and

thereby establish the goals necessary for a water body to meet water quality standards.

A surface water segment is considered impaired if it does not meet the criteria for support of one or more of its beneficial uses, as defined in the Texas Surface Water Quality Standards. The CWA requires all states to identify the water bodies in their jurisdiction that do not meet water quality standards. This list of impaired segments, also called the 303(d) list, is a section of the Texas Water Quality Integrated Report for CWA, §§305(b) and 303(d).

As part of the TMDL process, the TCEQ may collect additional data to better understand the water quality concerns. This information is used to further analyze the effects from point and nonpoint sources.

Groundwater contamination cases are, or could be, contributing to some of the impaired segments on the 303(d) list. The discharges to some of the impaired streams include sources from groundwater interaction with surface waters, such as contaminated releases or dewatering from a mine site. Naturally occurring salt beds, especially in west Texas, can contribute to elevated salinity when a river crosses these beds or interacts with saline groundwater. Oil and gas exploration activities can cause the discharge of naturally occurring mineralized groundwater to nearby surface water sources.

While TMDLs are being developed, stakeholders in the watershed develop an implementation plan, or I-Plan, for the TMDL. They take a realistic look at where they are, where they need to get, and how to get there. They work on how to fairly share the load of reducing pollution, identify financial and technical resources available to them and come up with ways they can get resources they don't currently have.

For example, wastewater treatment facilities may commit to reducing the concentrations of a particular pollutant in their discharges. Cities might work to control and treat runoff from their streets through management of stormwater. Farmers and ranchers might decide to use new or improved "best management practices" to reduce pollution in runoff water. Government agencies or educational institutions might help by providing educational and promotional materials.

Nonpoint Source Pollution Program. The Texas Nonpoint Source (NPS) Program, authorized by CWA, §319, is also implemented within this division. The division has responsibility for coordinating and updating the NPS Assessment Report, which is a component of the Texas Integrated Report for CWA, §§305(b) and 303(d). The division also develops the statewide Texas NPS Management Program in cooperation with the Texas State Soil and Water Conservation Board. The statewide plan includes both groundwater and surface water components and outlines the State's comprehensive strategy to protect and restore waters impacted by NPS pollution.

Priority activities involve oversight of grants for data collection, outreach activities, implementing water quality improvement projects, the development of watershed-based plans, and the implementation of those plans. The NPS program focuses a significant portion of its Section 319(h) grants to support

watershed based plans (Watershed Protection Plans, TMDL development, and TMDL Implementation Plans). The NPS Program coordinates implementation of the statewide NPS Program through the Watershed Action Planning (WAP) process. The WAP process supports the integration of state water quality planning programs by providing a framework and a mechanism for an enhanced level of coordination. Participants in the WAP process consider water quality standards, monitoring data, remedial programs, and other water quality planning programs and how they relate to one another when developing an approach to addressing impaired waters. The goal of WAP is to implement an effective water quality planning program that optimizes resources, has the support of stakeholders, and is accountable and transparent to the citizens of Texas. It also coordinates groundwater projects with the Texas Groundwater Protection Committee.

Water Availability Division

Groundwater Planning and Assessment

Status of Groundwater Monitoring Programs. The Groundwater Planning and Assessment Team compiles and maintains the Interagency Pesticide Database (IPD). The database contains the results of groundwater monitoring for pesticides collected by various agencies and other entities that sample groundwater. The database is part of an interagency effort of the TGPC to assess groundwater impacts from the label-specified use of agricultural chemicals. Analyses of approximately 10,193 samples from approximately 5,944 different wells are described in the database. There are a total of 343 confirmed pesticide detections in the database. These include 115 confirmed detections of atrazine, 85 of triazine metabolites, 43 of simazine, 23 of prometon, 12 of propazine, six of DEET, six of metolachlor, five of 1,1-dichloroethene, five of diazinon, four of carbon disulfide, three of 1,1-dichloroethane, three of 2,4-D, three of 3,4-dichloroaniline, three of terbacil, two of 1,2-dichloropropane, two of carbaryl, two of fipronil, two of hexazinone, two of imidacloprid, two of pentachlorophenol, two of tebuthiuron, two of p,p'-DDE, and one each of 1,1,1-trichloroethane, 1,4-dichlorobenzene, 2,4,5-T, chlorobenzene, desulfinyl fipronil, dichloromethane, dieldrin, heptachlor epoxide, imazaquin, tetrachloromethane, and p,p'-DDT.

The team conducts its agricultural chemical monitoring programs as outlined in the *Texas State Management Plan for Prevention of Pesticide Contamination of Groundwater (PMP)*. The monitoring represents ambient screening for atrazine and other constituents depending on location, funding, and specific immediate concerns. As necessary, monitoring also addresses initial efforts at contamination response and enforcement for the PMP. During the fiscal year 2012 monitoring, sampling was conducted in three areas: the on-going monitoring of Public Water Supply wells with known atrazine detects in the Panhandle region, follow-up sampling of areas previously sampled for TCEQ's Superfund Program, and cooperative monitoring by the Texas Water Development Board (TWDB) and analysis by TCEQ.

Pesticide monitoring in the Panhandle, including the on-going PWS wells and Superfund Program follow-up areas, involved the sampling of 20 wells. All samples were analyzed by immunoassay analysis (IA) for atrazine and by LCRA Environmental Laboratory Services (LCRA ELS) for atrazine, simazine,

metolachlor, alachlor, propazine, diazinon, chlorpyrifos, malathion, and others, using EPA's laboratory methods 525.2, 531, 515.4 and 622. There were only trace amounts of atrazine and metolachlor detected in a few samples and no other quantifiable laboratory pesticide detections. The highest atrazine detection by IA was 0.31 parts per billion (ppb), which is well below the 3.0 ppb Maximum Contaminant Level (MCL), and the few other pesticide detections were also well below the MCLs or Health Advisory Levels (HALs).

Samples obtained through Cooperative Monitoring were analyzed using the IA method only. The TWDB provided 222 samples to TCEQ. All of these samples were analyzed for atrazine. There were 46 detects, with a high of 0.87 ppb, none approaching the MCL of 3.0 ppb for atrazine. Additionally, the TCEQ Superfund Program provided 21 samples from the Panhandle for atrazine analysis by IA. Since these were from suspected or known contaminated areas, most samples tested positive for atrazine as expected, but the results were consistently low (0.42 ppb being the highest concentration obtained). The Superfund Program also had these samples analyzed by a laboratory for pesticides, none of which had detects near the MCL for atrazine.

Status of Groundwater Contamination. Cases of confirmed groundwater contamination that do not fall under the jurisdiction of an individual division or agency are tracked by the Water Availability Division (WAD). These cases include contamination that has not been directly linked to a single activity or source; historic enforcement cases where groundwater contamination is known to exist but where no further regulatory action is required by law, rule, or order; existing cases that are outside the current regulatory scope; and cases that are confirmed in the IPD that do not require regulatory action. Out of the total five groundwater contamination cases listed in Table 1 under the heading "WAD," one case is pesticide related. No cases required notification to local officials in 2012 under TWC, §5.236 (the Superfund-related detections are reported under that program). Additionally, all pesticide monitoring data is entered into the IPD mentioned above.

Water Supply Division

Public Drinking Water Section

Status of Groundwater Monitoring Programs - In 2012 the Public Drinking Water Section of the Water Supply Division monitored 6,968 public water supply systems in its regulatory program. Of these public water systems, 5,578 use groundwater as a primary or secondary source of drinking water. These systems have 10,071 entry points supplying groundwater from 13,547 active public water supply wells. An additional 9,646 other wells are classified as inactive. Community and non-transient/non-community systems routinely monitor for regulated and unregulated inorganic and volatile organic chemicals at least once every three years, or every six years with reduced monitoring which is available for systems who meet waiver criteria. All transient/non-community systems monitor for most of the required inorganic chemicals once every three years. Vulnerable groundwater systems monitor for required synthetic organic chemicals once every three years and annually for volatile organic chemicals. Technically defensible source water assessments determine well and geologic vulnerability. The monitoring for source water contaminants is expected to

change as source water assessments are advanced and refined. In addition, regulations are changing to increase monitoring for disinfection by-products in distribution.

Most chemical monitoring for source water contaminants of public drinking water is performed at the entry point where the water enters into the distribution system after all treatment has been applied. Distribution sampling is not addressed here. For many entry point samples, the water analyzed is a blend of water from more than one water well, underground spring, and/or surface water intake. Monitoring of untreated groundwater is conducted when a new public water supply well is constructed, where groundwater is highly vulnerable to microbiological contamination, or when groundwater contamination is suspected. In 2012, 27,209 samples were collected from groundwater sources represented by 8,194 entry points and 140 wells. The chemical groups included in the sampling were minerals, metals, nitrates, radio-chemicals, volatile organic chemicals, and synthetic organic chemicals. 87 samples showed contamination from wells or entry points served by wells that have confirmed contamination. In 2012, there were many samples with detections of volatile organic chemicals (attributed to tank coatings, artifacts, etc.), but only six (6) showed new groundwater contaminations for volatile organic chemicals. Two wells showed contamination with benzene, one with carbon tetrachloride and three with various chlorinated solvents. Most inorganic and radiochemical contaminants are not assessed for man-made chemical contamination at this time. The potential natural occurrence or the long history of man-made chemical use of some contaminants such as nitrates and arsenic makes the assessment difficult.

Currently, all EPA-certified drinking water chemical analyses under this program are performed by the Texas Department of State Health Services Bureau of Laboratories or the Lower Colorado River Authority Environmental Laboratory Services.

Microbial monitoring may also find contaminated wells. Water systems conduct monthly bacterial (coliform) testing in distribution. Though systems are required to maintain a disinfectant residual, sometimes contaminated wells (usually groundwater under the influence of surface water, or GUI) are discovered. Additional well testing before treatment is conducted. The Public Drinking Water Section maintains this database of GUIs. Microbiological analyses are conducted by laboratories that have been certified by the TCEQ.

Status of Groundwater Contamination - For the 2012 report, six wells are listed. A total of 205 current or former public water supply wells are considered to be contaminated and are reported in the Historic Table (Table 4). This number includes only contaminations where actual well water was sampled and found to be contaminated. Groundwater contamination will no longer be inferred from entry point sampling alone. A detection of a contaminant in raw water collected directly from a well is now required to confirm contamination. The Public Drinking Water Section does not have authority over remediation of groundwater contamination. Compliance with public drinking water rules and regulations is based on the ability to provide water that meets the standards; therefore, a water system can stop using a well, blend the water, treat the water, or use the water as long the drinking water produced meets the standards. In addition, at this time few of the contaminations initiate activities for remediation

in other programs of the TCEQ or other State Agencies. Currently, the Public Drinking Water Section will not remove contamination cases from the list unless the contamination is known to have undergone remediation.

Texas Water Development Board

Program Description. The Texas Water Development Board (TWDB) conducts an active groundwater resource assessment program. TWDB personnel have identified boundaries and various characteristics for all of the state's major and minor aquifers including geologic information, water availability, and recharge. In addition, TWDB has identified the major entities using groundwater within each river basin, the aquifer(s) from which they pump, the quality of water being developed, and the quantity of water needed for a 50-year planning period. To accomplish this, TWDB has been collecting data on the occurrence, availability, quality, and quantity of groundwater present and the current and projected demands on groundwater resources. The statewide groundwater level measurement program, groundwater quality sampling program, and groundwater studies are vital to the state's regional water planning efforts.

The purpose of the ambient groundwater quality sampling program is to collect data to: 1) monitor changes, if any, in the quality of groundwater over time and 2) establish, as accurately as possible, the baseline quality of groundwater occurring naturally in the state's aquifers. TWDB conducts the groundwater quality monitoring program in accordance with procedures established in its *Field Manual for Ground Water Sampling*. It also obtains data collected by other entities that follow these and similar procedures, such as groundwater conservation districts, the U.S. Geological Survey, and other state and federal agencies.

TWDB personnel process and store collected data by state well number in the TWDB groundwater database, which also contains indicators of sample reliability, collecting entity, and analytical laboratory along with sample results. Using the geographical coordinates stored in TWDB's groundwater database, statewide water quality data are analyzed using geographical information systems software. These data are available on the TWDB's Water, Information, Integration, and Dissemination (WIID) internet-based mapping application (<<http://wiid.twdb.state.tx.us>>). They are also available as text files, scanned image report files, and in a zipped.mdb copy of the entire database at: (<<http://www.twdb.state.tx.us/groundwater/data/gwdbrrpt.asp>>).

Status of Groundwater Monitoring Programs. The TWDB sampled 318 sites (wells and springs) in 2012. TWDB's collection of these samples and analysis of additional samples from cooperative entities constitute the ambient groundwater quality sampling program. TWDB enters water-quality data collected through this program in its groundwater database, scans accompanying images for an image-file database, also available through the WIID, and files them in the Located Well Data file room at the TWDB agency's office in Austin. The sites have accurate latitude and longitude for use with geographic information systems.

Figure 9 tabulates the 318 samples collected by the TWDB and analyzed by a contracted lab that contained selected constituents in excess of their primary and secondary standards, or Maximum Contaminant Levels (MCLs).

Figure 9. Texas Water Development Board Results of Analyses – 2012

Category	Constituent	MCL	Number greater than MCL
Primary MCLs	Antimony	6 µg/l	0
	Arsenic	10 µg/l	72
	Barium	2 mg/l	0
	Beryllium	4 µg/l	0
	Cadmium	5 µg/l	0
	Chromium	100 µg/l	0
	Fluoride	4 mg/l	54
	Gross Alpha	15 pCi/L	36
	Gross Beta	50 pCi/L	N/A
	Lead	Any detection	8
	Mercury	2 µg/l	0
	NO ₂ + NO ₃ (N)	10 mg/l	31
	Radium ^{226 + 228}	5 pCi/L	4
	Selenium	50 µg/l	15
	Thallium	2 µg/l	0
Uranium	30 µg/l	12	
Secondary MCLs	Aluminum	50-200 µg/l	1
	Chloride	300 mg/l	45
	Copper	1 mg/l	0
	Fluoride *	2 mg/l	156
	Iron	300 µg/l	4
	Manganese	50 µg/l	8
	pH	<7.0	14
	Silver	100 µg/l	0
	Sulfate	300 mg/l	61
	Total Dissolved Solids	1,000 mg/l	74
	Zinc	5 mg/l	2

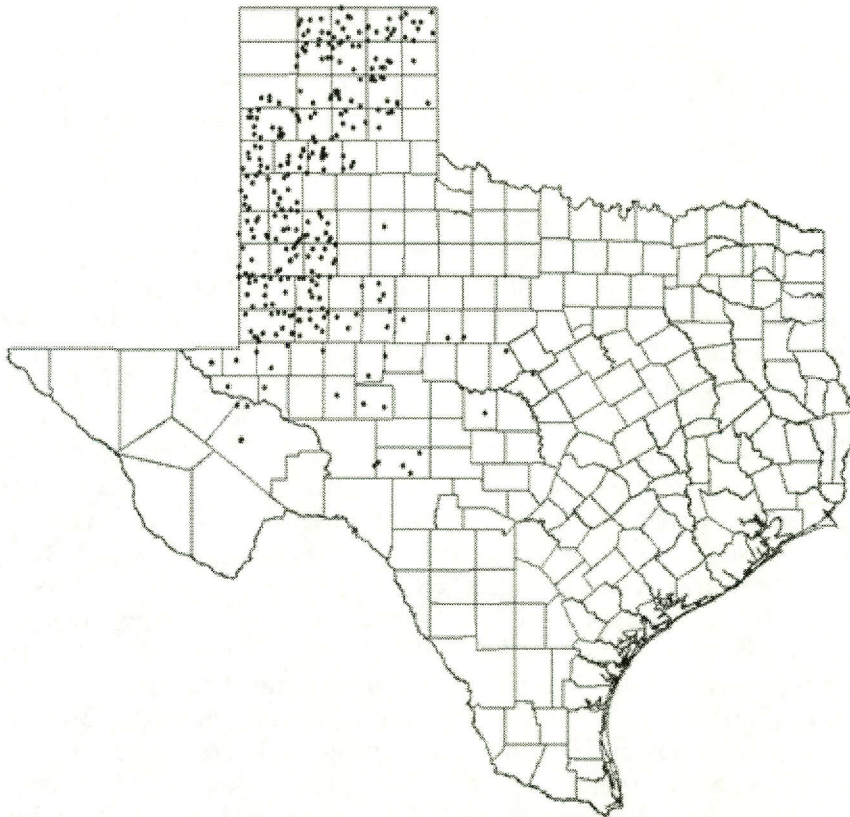
* Greater than 2.0 mg/l and less than 4.0 mg/l

MCL = Maximum Contaminant Level
 mg/l = milligrams per liter
 µg/l = micrograms per liter
 N/A = not applicable (not analyzed)
 pCi/L = picocuries per liter

TWDB contracts with analytical laboratories to measure the concentrations of major ions, selected trace elements, and, on occasion, the isotopic content of groundwater samples. During 2012, TWDB conducted sampling in the Ogallala (260 sites), the Edwards Trinity Plateau (10), Pecos Valley (2), Seymour (1), and Trinity (3) aquifers. The agency also sampled several minor aquifers including the Dockum (28), Edwards-Trinity High Plains (8), Rustler (4) and one each in the Ellenburger and Capitan Reef aquifers. Sampling in the Gulf Coast, Yegua, and Sparta aquifers will begin in 2013. Four cooperating groundwater conservation districts, following TWDB procedures, also collected samples from the Edwards (Balcones Fault Zone), Trinity, and Ellenburger-San Saba aquifers. The lab contracted by the TWDB analyzed these samples and staff entered results in the TWDB database.

The TWDB is not a regulatory agency and has no groundwater protection regulatory programs. Consequently, the TWDB does not have regulatory jurisdiction over contamination cases detected by the agency. TWDB informs the well owner of any detection of generally naturally occurring contamination and provides suggestions on appropriate means of contaminant removal. The accompanying map (Figure 10) shows the location of the 318 sites sampled by the TWDB in 2012.

Figure 10. Texas Water Development Board Sampling Locations – 2012



Railroad Commission of Texas

Oil and Gas Division

Class II Underground Injection Control Program Description. The Railroad Commission of Texas (RCT) regulates the disposal of oil and gas wastes by injection (Statewide Rule 9 (16 TAC, §3.9)), the injection of fluid for enhanced oil recovery (Statewide Rule 46 (16 TAC, §3.46)), and the underground storage of hydrocarbons (Statewide Rules 95, 96, and 97 (16 TAC, §§3.95 through 3.97)). As of December 31, 2012, the inventory of active wells in these categories was 32,947 out of 54,102 currently permitted wells. The RCT's Underground Injection Control Program for these categories of wells (Class II) is administered under authority issued by EPA under the Safe Drinking Water Act. The focus of the program is the protection of underground sources of drinking water. Class II wells must meet permitting standards and be tested and monitored to demonstrate mechanical integrity.

Class III Brine Mining Injection Well Program Description. Brine mining injection wells (Class III) are typical of solution mining wells. The RCT Class III Brine Mining Injection Well Program was approved on March 29, 2004. Since then, all active brine-mining facilities were re-permitted per the provisions of Statewide Rule 81 (16 TAC, §3.81). Currently, there are 78 brine mining injection facilities with a total of 111 permitted brine mining injection wells in Texas. A majority of brine mining facilities are required to monitor groundwater quality and submit groundwater-monitoring reports from 71 total monitoring wells for sampling. Groundwater monitoring is not conducted at facilities where usable quality groundwater is not present, typically located on salt domes along the Gulf Coast.

Statewide Rule 8 (16 TAC, §3.8) Water Protection and 16 TAC, Chapter 4, Subchapter B, Commercial Recycling Program Description. Through the Statewide Rule 8 Water Protection and 16 TAC, Chapter 4, Subchapter B Recycling Program, the RCT regulates the surface storage and disposal of oil and gas wastes; brine retention facilities associated with brine mining and underground hydrocarbon storage; and commercial recycling of oil and gas waste. Rule 8 requires permits for pits and disposal methods that are not specifically authorized by the rule. 16 TAC, Chapter 4, Subchapter B requires permits for commercial recycling facilities. There are currently approximately 25 commercial facilities permitted for disposal or treatment of oil and gas waste and 4,000 pits permitted for storage or disposal of oil and gas wastes or retention of brine. Of the 4,000 permits, approximately 48 percent authorize pits to be used for short-term storage (48-72 hours) of produced water during emergency situations. The remaining permits are for various categories of pits, including saltwater disposal pits, collecting pits, skimming pits, brine pits, brine mining pits, and drilling fluid and gas plant evaporation/retention pits. Many of the pit permits require liners and leak detection systems. There are currently 19 permits issued for the commercial recycling of oil and gas waste. Rule 8 and 16 TAC, Chapter 4, Subchapter B permits may also contain groundwater monitoring requirements in certain circumstances. The RCT monitors approximately 195 wells associated with facilities permitted under Rule 8 and 16 TAC, Chapter 4, Subchapter B. As of December 31, 2012, 16 monitoring wells at three locations

have been determined to be affected by contamination. The RCT also responds to citizen complaints regarding alleged groundwater contamination or alleged unauthorized activities that may endanger groundwater. RCT response may include investigation and sampling by the appropriate district office.

Oil Field Cleanup Program Description. Oil-field cleanup activities fall under the jurisdiction of the RCT and are subject to regulations under Statewide Rule 8, Statewide Rule 20, Statewide Rule 91 (16 TAC, §§3.8, 3.20, and 3.91), and RCT Special Orders. Other jurisdictional rules under 16 TAC, Chapter 3 that regulate oil-field protection and cleanup activities include: Statewide Rule 13 (well completion requirements), Statewide Rule 14 (plugging requirements), Statewide Rule 9 (injection [disposal] into a non-productive zone), Statewide Rule 46 (injection into a productive zone), Statewide Rule 57 (reclamation plants), Statewide Rule 93 (water quality certification), Statewide Rule 98 (standards for management of hazardous oil and gas waste), and 16 TAC, §§4.601-4.632 (disposal of oil and gas NORM waste). Through Statewide Rule 30 (Memorandum of Understanding) the RCT maintains jurisdiction over natural gas plants and compressor stations.

If groundwater contamination occurs at a site, the responsible party is required to remediate to acceptable levels. Responsible parties may volunteer remedial action or cleanup may be required by legal action (Operator Cleanup Program). Operators, developers, or individuals who are not responsible for the contamination may participate in the Voluntary Cleanup Program. When investigation and research cannot locate a responsible party, the Site Remediation Section of the Oil and Gas Division will oversee the remediation of the groundwater contamination with Oil and Gas Remediation and Cleanup (OGRC) funds (State Funded Cleanup Program).

Monitoring wells are associated with all cases involving groundwater contamination. The number of monitoring wells at a site depends on the severity of the impact, the expanse of the plume, the toxicity of the contaminants of concern, and the sensitivity of the site. Most of the confirmed groundwater cases listed in this report under Railroad Commission Jurisdiction are under the purview of the Site Remediation Section of the Oil and Gas Division. There are 402 Operator Cleanup Program (OCP) sites, 11 Volunteer Cleanup Program (VCP) sites, 3 Brownfields Response Program (BRP) and 25 State Funded Cleanup (CU) sites in this report for 2012. Complaints, nonpoint source grant investigations, District Office managed sites, and sites managed by other sections of the Oil and Gas Division of the RCT comprise the remaining listings on the RCT portion of the report (35 in number). In addition, the Rule 8 Section manages one land farm (LF) remediation site and two pit sites (P) where groundwater has been contaminated.

Status of Groundwater Contamination. There are 476 groundwater contamination cases, listed by county, in Table 2 under the heading RCT. The 476 cases are located in 124 counties. There are 42 new cases under RCT jurisdiction that have been added to the report in 2012. The new cases include one new State Managed Cleanup Program (CU) cleanup site. Activities were completed on 16 cases that are listed in the 2012 report. A total of 12 cases were removed. The 42 new cases were due to self-reporting, complaints, and routine

investigations. For the 2012 report, the status of enforcement and/or activity has changed in 26 cases from the cases reported in the 2011 report.

Surface Mining and Reclamation Division

Program Description. The Surface Mining and Reclamation Division (SMRD) is authorized to enforce State laws and regulations consistent with the Texas Surface Coal Mining and Reclamation Act and the Texas Uranium Surface Mining and Reclamation Act. As part of the groundwater information required in the regulations, determination of the quality of subsurface water includes the analysis of common inorganic groundwater constituents plus certain trace metals. Monitoring plans for pre-mining, mining, and post-mining conditions are required, normally on a three-month basis, in order to track variations in water-quality parameters.

There are currently 29 permitted coal mines in the state of Texas. Five different companies at 16 permitted sites are presently mining coal, all lignite. Four companies at seven permitted sites have mines that are under reclamation operations and three companies at six permitted sites have mines but have not commenced mining. Five different companies are conducting uranium exploration activities at 12 permitted sites. Groundwater monitoring, both sampling for water-quality analysis and measurement of water level, is required for one year on a quarterly basis for the baseline information that is submitted with the initial coal mining permit application. There is no monitoring requirement for uranium exploration permits. The coal mining companies are also required to submit plans for quarterly groundwater monitoring during mining and post-mining reclamation activities for RCT review and approval. Monitoring is done by or on behalf of the mining companies, which are required to submit the analytical results to the RCT on a quarterly basis, usually for the following parameters, in milligrams per liter (mg/L):

Calcium	Bicarbonate
Magnesium	Carbonate
Sodium	Sulfate
Potassium	Chloride
Iron (Total and Dissolved)	Fluoride
Manganese (Total and Dissolved)	Nitrate, as Nitrogen
Total Dissolved Solids	

Typically, an annual sample is also analyzed in a subset of these wells (spoils wells) for the following trace metals, in milligrams per liter:

Aluminum	Boron	Copper	Molybdenum
Arsenic	Cadmium	Lead	Selenium
Barium	Chromium	Mercury	Zinc

Continued quarterly samples during the entire permit period (mining and reclamation) include the chemical analysis of at least the following parameters:

Sulfate	Electrical Conductivity and Temperature
Chloride	Iron (Dissolved)
Total Dissolved Solids	Manganese (Dissolved)

Monitoring by the RCT is generally conducted only during investigations for some specific reason, such as water-quality complaints. The RCT no longer maintains a laboratory, and chemical and physical analysis of samples collected by enforcement personnel are sent to a commercial laboratory under contract with the SMRD. Typically between 5 and 15 water-quality and quantity complaints are investigated annually by RCT field personnel. To date, investigations have not borne out any confirmed contamination cases.

Status of Groundwater Monitoring Programs. All of the above-mentioned mining facilities, including those under reclamation operations, are subject to groundwater monitoring. SMRD staff estimates that about 780 wells are being sampled four times per year (approximately 1,840 samples and >5,600 analyses). To date, results of the sampling program do not indicate that any contamination attributable to mining and reclamation activities has occurred.

Various commercial laboratories perform chemical analyses for the mining companies and some have in-house laboratories. The RCT has no control over the actual sampling and sample preparation procedures, except to recommend generally accepted procedures (USEPA, USGS, etc.). Therefore, the RCT has no direct control over the quality of the chemical analyses reported by the companies. Methods for evaluating the results of chemical analyses (ionic balance) are being exercised by the mining companies and the RCT.

Status of Groundwater Contamination. There have been no confirmed contamination cases in the Surface Mining and Reclamation Program. Groundwater impacts related to the initial and current mining activities are almost totally associated with aquifer head draw-downs and declines. It may take years to decades for the spoils areas to become re-saturated and the groundwater contributions from the spoils areas to start affecting adjacent aquifers and stream base-flow. At that time, the preventive nature of the RCT permitting activities should minimize the type of groundwater contamination expected from the spoil areas.

Department of State Health Services

Program Description. The Department of State Health Services (DSHS) has limited involvement in groundwater protection, although it does provide services that are related to groundwater safety and public health concerns. With regard to groundwater issues, the Community Hygiene Group in the Division of Regulatory Services acts primarily in a non-regulatory manner and serves in an advisory or public service role. If and when public health is impacted by groundwater contamination, the agency's response would focus on providing advice and assistance to the population affected. Since DSHS involvement in groundwater issues is primarily advisory, the agency assists in determining the problem and providing help to the affected public. Regulatory aspects and remediation requirements would, however, be the responsibility of other state and federal agencies, as appropriate.

Although there are no direct programs that relate to groundwater protection, DSHS does have programs that indirectly provide protection to the state's water resources. Under the Regulatory Licensing Unit, the Chemical Reporting Group administers and enforces Tier II reporting of hazardous substances. The Policy Standards and Quality Assurance Unit oversee programs for youth camps, childcare centers and investigate public health nuisance complaints.

The DSHS Laboratory Services Section performs chemical and microbiological analyses for any program at DSHS that needs water quality testing for its samples. For example, the laboratory routinely performs PCB analyses of surface and groundwater samples for the federal PCB program. The Laboratory Services Section also accepts water samples for routine microbiological analysis from the public for a fee.

DSHS offers support on an as-needed basis when issues arise regarding the potential contamination of drinking water, including drinking water that is produced from a groundwater source. In such cases, DSHS may provide analytical, toxicological and epidemiological support for the purpose of protecting the public health.

Texas Department of Agriculture

The Texas Department of Agriculture (TDA) has lead authority for the regulation of pesticides in Texas. The TDA recognizes certain pesticides as having the potential to contaminate groundwater and has primary responsibility in preventing unreasonable risk to human health and the environment from the use of pesticides. The Structural Pest Control Service (SPCS), under the authority of the Texas Department of Agriculture is responsible for the regulation and licensing of persons engaged in the business of structural pest control. SPCS provides customer service to the public and the pest-control industry, while enhancing the educational and professional standards of license holders and ensuring the health, safety and welfare of the public.

The agency conducts a variety of activities designed in part or entirely to reduce the potential of groundwater contamination by pesticides or other agricultural contaminants:

- **Pesticide Applicator Training** - All prospective users of restricted-use or state-limited-use pesticides are required to obtain an applicator's license. This process includes training in the proper and legal use of pesticides, applicator testing, and continuing education
- **Product Registration** - All pesticide products sold and used in Texas must be registered with the TDA. This process ensures these products have met all EPA requirements for use.
- **Pesticide Label Compliance and Enforcement** - The agency has responsibility and authority under the Texas Agricultural Code to enforce pesticide labels, which include use directions and precautions that directly or indirectly reduce the potential of groundwater contamination.
- **Education and Risk Assessment** - The TDA maintains a program to assess the potential impacts of agricultural chemicals on human health and the environment, including groundwater quality. This program directs pesticide-related water quality issues, including those related to the protection of endangered species and wildlife. TDA staff also participates in public education efforts on the safety and use of pesticides. TDA works across agency lines to reduce the input from agriculture into waters of the state from bacterial, nutrient, and sediment runoff from the agricultural sector.
- **Pesticide Management Plan for Prevention of Pesticide Contamination of Groundwater (PMP)** - TDA serves as co-chair of the PMP Task Force, under the authority of the Texas Groundwater Protection Committee (TGPC), which is charged with prioritizing pesticides of interest. These activities are conducted to ensure compliance with federal and state laws and regulations relating to the use of pesticides and the protection of groundwater resources. Additionally, the TDA provides support and assistance in all state environmental projects where agricultural and structural pesticide use and regulation are of concern.
- **Pesticide Laboratory Services** - Although TDA does not normally conduct groundwater monitoring for pesticides, the agency maintains a fully

equipped laboratory located on the campus of Texas A&M University in College Station. The lab regularly conducts pesticide residue analysis and pesticide product formulation analysis primarily to monitor product labeling, and to assist the agency's efforts in enforcing state and federal pesticide laws and regulations. TDA participates in the USDA Pesticide Data Program which is a national surveillance program for analysis of produce, and to a limited degree water, for the any pesticide residues.

The Texas Legislature also established the Prescribed Burning Board (PBB) and directed its administration through the Texas Department of Agriculture. The PBB sets standards for prescribed burning; coordinates training, certification, and recertification of burn managers; and sets minimum insurance requirements for prescribed burn managers. Prescribed burning is a standardized, accepted rangeland management practice. The controlled application of fire is utilized to meet a variety of objectives. An important use is to conserve water resources by mitigating the undesirable impact of vegetation requiring intensive water consumption. These mandated programs are augmented by TDA's initiatives in riparian invasive species control efforts. Staff addresses regulatory issues; provides technical expertise on human health, environmental, endangered species as well as other non-target effects by pesticides; and facilitate coordination of invasive species control projects.

Texas State Soil and Water Conservation Board

The Texas State Soil and Water Conservation Board (TSSWCB) was created in 1939 by the Texas Legislature to organize the state into soil and water conservation districts (SWCDs) and to serve as a centralized agency for communicating with other state and federal entities as well as the Texas Legislature. Headquartered in Temple, Texas, the TSSWCB offers technical assistance to the states' 216 SWCDs and maintains regional offices in strategic locations in the state to help carry out the agency's water quality responsibilities. The TSSWCB is governed by a seven-member board composed of two Governor Appointees and five landowners elected throughout Texas by more than 1,000 SWCD directors.

The TSSWCB is the lead agency for the planning, management and abatement of agricultural and silvicultural nonpoint source pollution, and administers the Texas Brush Control Program. The TSSWCB has no statutory authority in the area of point source pollution, including misuse or accidents involving agricultural chemicals that are defined as point source pollution. The TSSWCB cooperates with the TDA and TCEQ in instances of point source agricultural chemical pollution. The TSSWCB also works with other state and federal agencies on NPS issues as they relate to Water Quality Standards and Criteria, Total Maximum Daily Loads, and Coastal Zone Protection. The TSSWCB works to ensure SWCDs and local landowners are adequately represented in these matters that could have a significant impact on future conservation and utilization of natural resources.

The TSSWCB has authority to establish water quality management plans in areas that have developed, or have the potential to develop, agricultural or silvicultural nonpoint source water quality problems. This program provides, through local soil and water conservation districts, development, supervision and monitoring of individual water quality management plans for agricultural and silvicultural lands.

Besides their involvement in the abatement of nonpoint source pollution, the TSSWCB also helps to preserve groundwater resources with its Cost Share Program and Water Supply Enhancement Program. The Cost Share Program funds up to 75 percent of the implementation costs for a Water Quality Management Plan which is developed and approved by the TSSWCB. This plan represents a commitment by the landowner to use the best management practices for their land uses available, as laid out in the plan, in order to protect their land and water resources from erosion, pesticide contamination, and over use. The Water Supply Enhancement Program also protects groundwater resources by controlling invasive brush species which use large amounts of water. By controlling the brush in an area and restoring the native grasses, more water is available to recharge the aquifer below.

The TSSWCB continues to participate with the Agricultural Chemicals Subcommittee of the Texas Groundwater Protection Committee in the development of site-specific monitoring plans for atrazine as needed, sits on the Public Outreach and Education, Research, and Data Management

subcommittees, participates in the Pesticide Management Plan Task Force and co-chairs the NPS Task Force of the Texas Groundwater Protection Committee.

Texas Alliance of Groundwater Districts

Program Description (General). The Texas Alliance of Groundwater Districts (TAGD), formerly the Texas Groundwater Conservation Districts Association, was formed on May 12, 1988. Its core District Membership is restricted to groundwater conservation districts in Texas who have the powers and duties to manage groundwater as defined in TWC, Chapter 36; other organizations with an interest in groundwater management may become Associate Members. TAGD is organized exclusively for charitable, educational, or scientific purposes within the meaning of Section 501 (c) (3) of the Internal Revenue Code. As such it can accept tax-deductible donations and use these donations to educate the public to the growing need for water conservation and groundwater protection.

The purpose of TAGD is to educate the public, further groundwater conservation and protection activities, and to provide a communications vehicle for the exchange of information between individual districts and the general public. TAGD maintains contact with members of the private sector and various local, state, and federal officials and their agencies to obtain, and provide, timely information on activities and issues relevant to groundwater conservation districts. To date, there are 77 district members of the Texas Alliance of Groundwater Districts. A map and legend showing groundwater conservation district members of the TAGD are included in Appendix 6. Contacts for the groundwater conservation districts are listed in Appendix 7.

The districts are created by the Legislature or by the TCEQ with the purpose and responsibility of preserving and protecting groundwater. Groundwater conservation districts can be created by one of three procedures: (1) special law districts can be established by the legislature; (2) districts can be created through a property-owner petition filed with the TCEQ (TWC, §36.013); and (3) districts can be created in priority groundwater management areas through procedures initiated by the TCEQ (TWC, §§35.012(b) and 36.0151). In the last case, extensive local participation is included through management advisory committees. Districts are local or regional in their jurisdiction and typically have elected boards of directors. Among other things, groundwater conservation districts have been granted authority to monitor groundwater quality. A number of districts also have the authority to bring civil court proceedings for injunctive relief against an entity causing groundwater contamination.

Status of Groundwater Monitoring Programs (General). District groundwater monitoring programs are primarily of a reconnaissance nature and monitor any changes in ambient or natural water quality conditions on a long term basis. Most programs are designed to track water quality trends and identify possible contaminants with minimal expenditure and with the most efficient use of district resources. Groundwater studies of specific areas, contaminants, or constituents are also conducted by some districts. District groundwater quality monitoring can be used to identify problems that may then be referred to appropriate state agencies for more detailed investigation, analysis, and remedial action.

Status of Groundwater Contamination (General). There is one case of groundwater contamination listed in Table 3 that was reported by the Evergreen Underground Water Conservation District, a member of TAGD.

Texas A&M AgriLife Research

Regulatory Programs. The Texas A&M AgriLife Research has no regulatory authority and does no regulatory monitoring associated with groundwater. Groundwater samples may be collected and analyzed in connection with research investigations.

Program Description. AgriLife Research is the official state-funded agricultural research agency in Texas. Headquartered at Texas A&M University, AgriLife Research promotes food, feed, fiber and bioenergy crop production emphasizing water conservation and protection of natural resources. AgriLife Research operates a system of campus-based research programs and laboratories coupled with 13 regional research centers that are located in all the major land and natural resource regions of Texas. The Texas Water Resources Institute is an administrative unit of AgriLife Research and coordinates much of the internal water-related research.

Broad goals of the AgriLife Research program include those specifically targeted to protect, preserve and efficiently use groundwater resources. Groundwater programs of AgriLife Research stress the development of management strategies, technologies and educational programs to support sustainable quality water supplies.

AgriLife Research scientists are working to address a variety of groundwater planning, supply, quality and use issues:

Planning

- Aquifer characterization
- Policy analysis
- Modeling
- Irrigation water conservation

Supply

- Water conservation methods
- Enhancing aquifer recharge
- Rainwater harvesting for aquifer recharge

Water quality

- Waste and wastewater management
- Proper use of agriculture chemicals (nutrients and pesticides)
- Pathogens
- Remediation of contaminated groundwater

Use

- Irrigation systems research and development
- Economics of water use
- Efficiency of irrigation and water management
- Crop selection keyed to water availability
- Development of drought-resistant varieties
- Conservation in urban and agriculture

Recent AgriLife Research groundwater-related research activities include:

- Developing technologies, procedures, and strategies for deficit irrigation applications and effective water management policies to efficiently use and protect the Ogallala Aquifer
- Determining links between pathogens in surface or near-surface sources, runoff, and streams and their impacts on groundwater
- Identifying source of nitrate in groundwater in Texas High Plains and Rolling Plains (Seymour and Ogallala Aquifers). The research is also evaluating and demonstrating measures for reducing nitrate levels in groundwater
- Developing integrated research to enhance water use and drought tolerance of crops, including plant breeding, conservation tillage systems and water management strategies to conserve groundwater
- Evaluation effects of conservation practices on soil and water resources
- Evaluating short- and long-term economic implications of conservation strategies for a groundwater district
- Protecting endangered species while ensuring a stable water supply from the Edwards Aquifer
- Developing a policy assessment tool for the Texas High Plains to enable the impacts of water conservation policies to be soundly evaluated and better strategies developed to manage the groundwater resources
- Training future groundwater professionals through undergraduate and graduate education and research programs at Texas A&M University and other System institutions; Many of AgriLife Research scientists at Texas A&M University in College Station also hold joint teaching appointments, thus providing the latest research results to students.

AgriLife Research efforts are complimented by the outreach educational programs of the Texas A&M AgriLife Extension Service. For example, AgriLife Extension specialists provide educational and training programs and meetings and provide easy-to-read fact sheets and other publications for specific targeted clientele, including agricultural producers and well owners. Other AgriLife Extension activities include field demonstrations and educational programs for youth and adults.

AgriLife Extension specialists provide leadership for educational programs on educating private well owners about potential pollutant sources and what steps can be taken to lessen potential impacts from these sources and plugging abandoned wells to protect groundwater quality and groundwater conservation districts. Extension specialists also provide technical leadership for development of pesticide-specific management plans adapted to Texas.

Status of Groundwater Monitoring Programs. AgriLife Research has no regulatory monitoring authority. AgriLife Extension operates soil and water testing laboratories in College Station. Through these laboratories in conjunction with subject matter specialists and county-based education agents, AgriLife Extension provides information on groundwater quality to thousands of rural Texans. Results from water tests are available in a database format so that water-quality trends can be identified.

Bureau of Economic Geology

Program Description. The Bureau of Economic Geology, established in 1909, is a research entity of the University of Texas at Austin and functions as the State Geological Survey. The Bureau became part of the Jackson School of Geosciences. The Bureau conducts basic and applied research projects, including environmental site assessment and investigations of groundwater resources and groundwater quality, in support of other State agency missions. The Bureau's hydrogeologic and environmental efforts continued to emphasis on hydrogeologic study of issues related to groundwater quality and quantity.

Status of Groundwater Monitoring Programs. As part of sponsored-research projects, Bureau staff measure groundwater quality and water levels in selected public and private wells. These projects cover many different parts of Texas. Most water quality data collected in these studies consist of pH, temperature, conductivity, major and minor inorganic ions, total organic carbon, isotopes, and other constituents of interest. Data are used to interpret rates and modes of hydrologic processes and the source and movement of groundwater. Project-specific data are collected in data reports or topical reports. Periodically, the digitized data are compiled for inclusion in the Texas Natural Resources Information System data system.

Status of Groundwater Contamination. The Bureau of Economic Geology is not a regulatory agency and has no groundwater protection regulatory programs. Consequently, the Bureau does not have regulatory jurisdiction over contamination cases that might be detected in the course of its hydrogeologic investigations. Any detection of contamination is referred to the proper regulatory or sponsoring agency.

Texas Department of Licensing and Regulation

Program Description. Well Drillers/Pump Installers. The need for identification and protection of the state's groundwater resources was recognized by the Legislature through the creation of the Water Well Drillers Board (Board) in 1965. Acts of the 72nd Legislature, 1991, expanded the Board's functions to include licensing and regulation of water well pump installers.

Acts of the 75th Legislature, 1997 (Senate Bill 1955) transferred the Water Well Driller Advisory Council and the Well Driller/Pump Installer Program from the Texas Natural Resource Conservation Commission to the Texas Department of Licensing and Regulation (TDLR) effective September 1, 1997.

The Well Driller/Pump Installer/Abandoned Well Referral and Notification Program maintains communications with the Council, industry, various state agencies, and groundwater conservation districts and investigates all alleged violations of Texas Occupations Code (TOC), Chapters 1901 and 1902 and 16 TAC, Chapter 76. The Program also investigates consumer complaints filed against well drillers, pump installers, and performs compliance investigations of water, monitor, injection, and dewatering wells to insure compliance with well construction standards.

Investigations include, but are not limited to, surface completions, depth of annular cement, regulated distances from contamination sources and property lines, abandoned and deteriorated water wells, and licensing requirements. In addition, rules requiring isolation of zones containing undesirable or poor quality water are enforced to prevent commingling with and degradation of fresh water zones.

The TDLR's Well Driller/Pump Installer/Abandoned Well Referral and Notification Program staff also administers the Abandoned Well Notification Program. TOC, Chapters 1901 and 1902 authorize this function. Investigations are conducted and landowners are notified that within one-hundred eighty (180) days of notification, the abandoned and/or deteriorated water well must be plugged, completed, or capped in accordance with 16 Texas Administrative Code Chapter 76 specifications.

Violations of TOC, Chapters 1901 and 1902 and 16 TAC, Chapter 76 are enforced by the TDLR's Enforcement Division through TDLR orders requiring administrative penalties and corrective actions, cease and desist orders or referral to the Office of the Attorney General. Investigations that involve groundwater contamination are referred to the appropriate state agency with jurisdiction for the activity believed to be the cause of the contamination.

Status of Groundwater Monitoring Programs. The Well Driller/Pump Installer/Abandoned Well Referral and Notification Program does not conduct or require groundwater monitoring. At the end of December 2012, there were 1,655 licensed professionals including drillers and pump installers, regulated by the TDLR/ Well Driller/Pump Installer Program.

During 2012, there were 76 investigations conducted by Well Driller/Pump Installer Program, Field Office, or Enforcement Division staff with all documented violations either remediated or in the enforcement process. Investigations refer to the information gathering activities conducted in response to complaints received by the TDLR. Compliance investigations refer to on-site inspections of wells that are randomly chosen from the State of Texas Well Reports that are submitted to the TDLR.

Twenty abandoned wells were reported in 2012, 18 have been plugged and two are in various stages of notification, review or investigation.

Program, Field Office, and/or Enforcement Division staff collected 24 water well (groundwater) samples in response to complaints received in 2012.

Table 1
Texas Commission on Environmental Quality
Groundwater Contamination Case
Description Table

TABLE 1
GROUNDWATER CONTAMINATION CASE DESCRIPTION BY COUNTY
TEXAS COMMISSION ON ENVIRONMENTAL QUALITY

EXPLANATIONS OF FIELDS

COUNTY: THE COUNTY NAME IS THE FIRST ENTRY IN THE LEFT PORTION OF THE TABLE. IT IS LISTED ONLY ONCE FOR EACH OF THE CASES IN THAT COUNTY.

DIVISION: DIVISIONS ARE LISTED ONLY WITH THEIR RESPECTIVE CASES FOR EACH COUNTY.
 ENF - ENFORCEMENT DIVISION
 RMD - RADIOACTIVE MATERIALS DIVISION
 REM/CA - REMEDIATION DIVISION/CORRECTIVE ACTION SECTION
 REM/DCRP - REMEDIATION DIVISION/ DRY CLEANERS REMEDIATION PROGRAM
 REM/PST - REMEDIATION DIVISION/ PETROLEUM STORAGE TANK PROGRAM
 REM/SF - REMEDIATION DIVISION/ SUPERFUND CLEANUP PROGRAM
 REM/SSDAP - REMEDIATION DIVISION/SUPERFUND SITE DISCOVERY AND ASSESSMENT PROGRAM
 REM/VC - REMEDIATION DIVISION/VOLUNTARY CLEAN UP
 REM/VCIO - REMEDIATION DIVISION/VOLUNTARY CLEAN UP/INNOCENT OWNER
 REM/VCBSA - REMEDIATION DIVISION/VOLUNTARY CLEANUP/BROWNFIELDS SITE ASSESSMENT
 RO - REGIONAL OFFICES
 WAD/GPAT - WATER AVAILABILITY DIVISION /GROUNDWATER PANNING AND ASSESSMENT TEAM
 WPD/IHW - WASTE PERMITS DIVISON/INDUSTRIAL AND HAZARDOUS WASTE
 WPD/MSW - WASTE PERMITS DIVISON/MUNICIPAL SOLID WASTE SECTION
 WQD/WQAS - WATER QUALITY DIVISION /WATER QUALITY ASSESSMENT SECTION
 WSD/PDW - WATER SUPPLY DIVISION /PUBLIC DRINKING WATER SECTION

NEW CASES: AN ASTERISK (*) IS PLACED IN EACH RECORD THAT IS REPORTED AS NEW FOR THE YEAR.

FILE NAME: FILE NAMES REFLECT RESPONSIBLE PARTIES OR GEOGRAPHIC LOCATION

FILE NUMBER: FILE NUMBERS ARE ASSIGNED ACCORDING TO THE RESPECTIVE DIVISION NUMBERING SYSTEM. FILE NUMBER IS USED TO LOCATE FILE IN THE TCEQ RECORDS.

LOCATION: LOCATIONS ARE GIVEN AS ADDRESSES OR GEOGRAPHIC LOCATIONS DESCRIPTIONS.

CONTAMINATION DESCRIPTION: AS- ARSENIC, CR - CHROMIUM, PB - LEAD, NO₃ - NITRATE, SO₄ - SULFATE, VOC- VOLATILE ORGANIC COMPOUNDS, ORG. - ORGANIC CHEMICALS, TOC- TOTAL ORGANIC COMPOUNDS, TDS- TOTAL DISSOLVED SOLIDS, TCE- TRICHLOROETHENE, MEK - METHYL ETHYL KETONE, CARBON TET - CARBON TETRACHLORIDE, PCP - POLYCHLORINATED PHENYLS, PCB - PLOYCHLORINATED BIPHENYLS, TPH - TOTAL PETROLEUM HYDROCARBONS, BTEX - BENZENE - TOLUENE-ETHYLBENZENE-XYLENE, MTBE - METHYL-TERTIARY-BUTYL-ETHER. THE MAJORITY OF CASES INVOLVE PETROLEUM CONTAMINATION.

DATE: DATE OF EARLIEST KNOWN CONTAMINATION CONFIRMATION.

ENFORCEMENT STATUS: THE FIRST ENTRY IN THIS FILED INDICATES THE LEVEL OF AGENCY RESPONSE, THE SECOND INDICATES THE SITE ACTIVITY STATUS. SOME CASES DO NOT HAVE COMPLETE ENFORCEMENT STATUS CODES BECAUSE IF INSUFFICIENT DATA. STATUS CODES MAY BE BORDER-LINE BETWEEN TWO LEVELS ON THE ENFORCEMENT STATUS MATRIX AND ARE ENTERED AS A COMBINATION OF ENFORCEMENT STATUS CODES, I.E.:3A,B OR 4,5. SEE PAGES 33 - 40 FOR A DESCRIPTION OF THESE CODES.

DATA QUALITY: E - EPA APPROVED ANALYTICAL PROCEDURES,
 Q - QUALITY CONTROL PROGRAM ESTABLISHED FOR SAMPLING PROCEDURES,
 V- VERIFICATION OF CONTAMINATION THROUGH PROCEDURES LISTED BELOW:
 1. SPLITTING SAMPLES WITH REGULATED ENTITY OR OTHER AGENCY FOR COMPARISON OF ANALYSIS RESULTS
 2. RESAMPLING FOR VERIFICATION ANALYSIS RESULTS
 3. SUPERVISORY OR COMMITTEE REVIEW OF SAMPLING PROCEDURES AND ANALYSIS RESULTS

SECTION 5.236: AN ENTRY IN THIS FIELD CONSTITUTES NOTIFICATION UNDER TEXAS WATER CODE SECTION 5.236 TO LOCAL OFFICIALS FOR CASES REPORTED UP TO DEC. 31, 2012 THAT WERE NOT INCLUDED IN THE REPORT THE PREVIOUS YEAR. A "Y" CODE IN THIS FIELDS MARKS THOSE CASES IN WHICH CONTAMINATION MAY POTENTIALLY AFFECT A PUBLIC DRINKING WATER SUPPLY OR HAS RESULTED IN POINT -OF-USE IMPACTS. TEXAS WATER CODE SECTION 5.236 REQUIRES THAT TCEQ NOTIFY COUNTY JUDGES AND LOCAL PUBLIC HEALTH OFFICIALS CONTAMINATION. INCLUSION IN THIS REPORT SERVES AS A "BACK-UP" TO STANDARD NOTIFICATION PROCEDURES.

TABLE 1
GROUNDWATER CONTAMINATION CASE DESCRIPTION BY COUNTY
TEXAS COMMISSION ON ENVIRONMENTAL QUALITY

COUNTY	DIVISION	NEW CASES	FILE NAME	FILE NUMBER	LOCATION	CONTAMINATION DESCRIPTION	DATE	ENFORCEMENT STATUS	DATA QUALITY	SECTION 5.236
ANDERSON	REM/CA		EXPLORER PIPELINE PALLESTINE MURRAY CORPORATION OF MARYLAND SCHLUMBERGER OIL FIELD SERVICES UNION PACIFIC RAILYARD, PALESTINE RAILYARD	T1845 33063 33570 68611	CO. RD. 462 2002 TILE FACTORY RD PALESTINE 75801 2201 W REAGAN ST PALESTINE 75802 111 SOUTH MAGNOLIA, PALESTINE, TX 75801	VOCS, PETRO. HYDROCARBONS F-LISTED SOLVENTS VOC'S,TPH,ETC. METALS, SVOCs, VOCS, TPH	5/5/1992 9/23/1988 11/15/1988 9/3/2009	OA 3B 3B 0A	5A, 5C 3, 4, 5A 4.5 2A,3	EQV123 EQV23 EQV2 E,Q
	REM/DCRP		FMR ROBINSON'S CLEANERS	DC0127	2024B CROCKETT ROAD	CHLORINATED SOLVENTS	07/23/07	2B, 5B	1A	E, Q
	REM/PST		BAKER HUGHES, INC DAVIS TOMMY SUMRALL DISTRIBUTING	117421 118962 114341	8049 S US HWY 79, PALESTINE NW, FRANKSTON FM 645, TENNESSEE COLONY	DIESEL GASOLINE GASOLINE	9/28/2007 11/7/2012 1/11/1999	2 2 5B	6 6 4	E,Q E,Q E,Q
	REM/SF		TUCKER OIL REFINERY - CLINTON MANGES REFINERY	FILED BY SITE NAME	E SIDE OF US HIGHWAY 79; 9 MI W OF PALESTINE, TUCKER	1,2-DCE, BENZENE	12/1/2002	5B	3	E, Q
	REM/VC		UNIVERSITY PARK I SHOPPING CENTER	1737	615 UNIVERSITY DRIVE EAST, COLLEGE STATION	HYDROCARBONS	9/8/2004	0B	4	E
ANDREWS	REM/CA		BJ SERVICES DOWELL SCHLUMBERGER INC	T1696 33585	ANDREWS HIGHWAY 385 S ANDREWS 79714	BTEX BTEX		0A 3B	4.5 3, 4	E E
	REM/PST		K W FUELS FOR LOZANO TRINIDAD KINNEY INC MCKINNEY OIL CO MURPHREE LARRY PRIDE PETROLEUM SERVICES SCHOOLCRAFT O D WEST TEXAS GAS INC WTG FUELS INC	100826 111431 112538 106639 098042 091586 094909 117788	101 E BROADWAY, ANDREWS 106 SW 9TH ST, ANDREWS 703 W BROADWAY, ANDREWS 105 E BROADWAY, ANDREWS 1270 S HWY 385, ANDREWS 301 W BROADWAY, ANDREWS 601 E BROADWAY, ANDREWS SW 13TH, ANDREWS	GASOLINE DIESEL GASOLINE GASOLINE, WASTE OIL GASOLINE, DIESEL GASOLINE GASOLINE UNKNOWN	12/3/1991 8/6/1996 8/15/1997 7/1/1993 2/21/1991 12/29/1987 3/15/1990 7/30/2008	5B 5B 5B 5B 5B 5B 2	2A 4 2A 2A 4 4 2A	E,Q E,Q E,Q E,Q E,Q E,Q E,Q
	REM/VC		FORMER IMCO VARGO INC	1315	2201 - 2203 WEST WALNUT STREET, DALLAS	CHLORINATED SOLVENTS, TPH	2/20/2001	0B	6	E
ANGELINA	REM/CA		ANGELINA & NECHES RIVER RAILROAD CHEVRON PIPELINE CO. CHEVRON PIPELINE COMPANY, MILE POST 84.5 CHEVRON PIPELINE COMPANY, MILE POST 91	32770 T1899 T2429 T2414	HIGHWAY 103 LUFKIN 75901 FM 58 & FM2108, LUFKIN, TX. GASLIGHT MEDICAL PARK, BLOCK 1, LOT 1, LUFKIN, TX FORMER MEQUITE PIPELINE, MILE POST 91, SW OF FM834 AND FM2251, LUFKIN TEXAS	BTEX/NAPHTHALENE TPH, MTBE, BTEX MTBE, BENZENE VOCS	12/15/1985 8/8/2003 10/8/2009 12/9/2009	3B 0A 0A 0A	2A, 3,4,5 5 2A, 3 2A, 3	EQV3 E E,Q E,Q
	REM/PST		LONE STAR HEAT TREATING RENTAL SERVICE TEMPLE-INLAND FOREST PRODUCTS CORP	30290 30197 30112	5212 CLINTON AVE, HOUSTON 4790 WASHINGTON BLVD., BEAUMONT 600 A ST DIBOLL 75941	TCE, PCE, VC CHLORINATED SOLVENTS DNAPL, SVOCs, VOCS, PENTACHLOROPHENOL, NAPHTHALENE, BENZENE TCE VOCS	7/27/1996 10/18/2004 5/22/1986 1/1/1998 10/20/2008	0A 1 3A 0B 0B	4,5A 2 4.5 4, 5 3	E E E,Q,V,2 E E,Q
	REM/PST		TEXAN COLOR TEXAS ALUMINUM INDUSTRIES	20588 20495	JACKSONVILLE 2900 PATIO DRIVE, HOUSTON, TX 77017	VOCS VOCS	11/6/2006 7/12/1994 6/22/1994 6/15/2012 8/21/2008 4/20/2010	2 2 5B 2 2 2	2A 2A 2A 6 6 6	E,Q E,Q E,Q E,Q E,Q E,Q
	REM/VC		BROOKSHIRE BROTHERS LTD FIFTH WHEEL OF TEXAS JASPER OIL CO POLK OIL CO INC TXDOT TXDOT	117036 107893 108207 118850 117813 118290	1807 W FRANK ST, LUFKIN 4000 N MEDFORD, LUFKIN N HWY 59, REDLAND 620 N RAGUET, LUFKIN 2011 S 1ST ST, LUFKIN HWY 69, LUFKIN	UNKNOWN GASOLINE, DIESEL GASOLINE GASOLINE GASOLINE UNKNOWN	11/20/2009 3/17/2005 11/12/1997	0B 0B 0B	2 2B 5A	E E E
		*	AUSTIN COMMUNITY COLLEGE-PINNACLE ANNEX FAIRGATE SHOPPING CENTER RAYTHEONT ISYSTEMS (VCP NO. 429)	2285 1808 650	7748 HIGHWAY 290 WEST, AUSTIN 3900 BOSQUE BLVD, WACO 6000 LEMMON AVENUE, DALLAS	VOCS, METALS, TPH METALS CHLORINATED SOLVENTS				

TABLE 1
GROUNDWATER CONTAMINATION CASE DESCRIPTION BY COUNTY
TEXAS COMMISSION ON ENVIRONMENTAL QUALITY

COUNTY	DIVISION	NEW CASES	FILE NAME	FILE NUMBER	LOCATION	CONTAMINATION DESCRIPTION	DATE	ENFORCEMENT STATUS	DATA QUALITY	SECTION 5.236
ANGELINA	WPD/MSW		ANGELINA COUNTY LANDFILL	MSW02105A	7521 FM 58 LUFKIN TX 75901 8201	MW-13B, 14, 15: VOCS (CHLOROFORM; 1,1-DCA; 1,1-DCE; CIS-1,2-DCE; TRANS-1,2-DCE; TETRACHLOROETHYLENE; TRICHLOROETHYLENE) MW-CA1: BARIUM; MW-15: MERCUR	12/31/2004	2B 4.5	E,Q,V2	
ARANSAS	REM/PST		FFP OPERATING PARTNERS MAITLAND ENTERPRISES SPEEDY STOP FOOD STORES LTD VALERO ENERGY CORP	115797 113832 111775 116100	2021 W MARKET ST, ROCKPORT 910 W WHEELER, ARANSAS PASS STAR RT 1, FULTON 911 N HWY 35, ROCKPORT	GASOLINE GASOLINE GASOLINE GASOLINE, DIESEL	9/15/2003 12/9/1998 10/16/1996 9/14/2004	2 6 2 2A 5B 4 2 6	E,Q E,Q E,Q E,Q	
ARCHER	REM/PST		HAIGOOD & CAMPBELL LLC	118546	315 S CENTER ST, ARCHER CITY	GASOLINE	4/15/2011	2 6	E,Q	
ATASCOSA	REM/CA		DOWELL SCHLUMBERGER INC PRAXAIR	33555 30296	HIGHWAY 281 LEMING 78050 622 TIDAL ROAD, DEER PARK	BTEX, TPH, VOC'S VOC	1/28/1999 4/30/2001	3B 4 2 2A	E,Q, V1,2 E,Q	
	REM/PST		PIT STOP VIDAURRIE CESAR WEHMAN INC WEHMAN INC WEHMAN INC * WESTEX CAPITAL LTD	113182 109686 112765 112766 117650 118944	415 N BRYANT, PLEASANTON 501 HWY 281, PLEASANTON 801 N 2ND ST, PLEASANTON N HWY 16, JOURDANTON 700 2ND ST, PLEASANTON 19410 MCDONALD ST, LITTLE	WASTE OIL GASOLINE GASOLINE GASOLINE, DIESEL GASOLINE, DIESEL OTHER	5/15/1998 8/4/1995 11/13/1997 11/13/1997 3/26/2008 10/4/2012	5B 6 2 2A 2 2A 2 2A 2 6 2 2A	E,Q E,Q E,Q E,Q E,Q E,Q	
AUSTIN	REM/PST		BNSF RAILWAY BROOKSHIRE BROTHERS LTD DOSANI AMIR * SEALY TRUCK STOP & RESTAURANT SHELL OIL PRODUCTS/MOTIVA	112950 116987 106825 118888 106368	HWY 36, BELLVILLE 720 S FRONT ST, BELLVILLE 105 MEYER ST, SEALY 5058 NW I 10 FRONTAGE RD, SEALY 1809 MEYER ST, SEALY	UNKNOWN UNKNOWN GASOLINE UNKNOWN GASOLINE, DIESEL, WASTE OIL	2/4/1998 9/29/2006 7/23/1993 7/18/2012 4/19/1993	2 2A 2 2A 2 6 2 2A 5B 2A	E,Q E,Q E,Q E,Q E,Q	
BAILEY	REM/PST		WESTERN 66 COMPANY	118202	715 W AMERICAN BLVD, MULESHOE	GASOLINE	12/17/2009	2 2A	E,Q	
	WQD/WQAS		MINSA SOUTHWEST	WQ03032	ADJACENT TO US HWY 84, 1.5 MILES SOUTHWEST OF THE CITY OF MULESHOE	NITRATE, PHOSPHORUS	6/5/2002	3A 4.5	E,Q	
BANDERA	REM/PST	*	WESTEX CAPITAL LTD	118941	607 MAIN ST, BANDERA	OTHER	10/2/2012	1B 1A	E,Q	
BASTROP	REM/VC		KLEINWOOD SHOPPING CENTER	1514	NWC LOUETTA AND STUEBNER AIRLINE, HOUSTON	VOCS, SVOCS, METALS, TPH	8/29/2002	0B 4	E	
	REM/VCBSA	*	CHESNUT PROJECT	G127	1204 CHESNUT STREET, BASTROP	METALS, TPH	10/18/2010	0B 6	E	
BAYLOR	REM/PST		GEO BIT EXPLORATION INC HARMEL OIL CO	112658 095018	301 E MCLAIN, SEYMOUR 211 CALIFORNIA, SEYMOUR	GASOLINE, DIESEL GASOLINE	9/29/1997 3/26/1990	5B 4 1B 1A	E,Q E,Q	
BEE	REM/CA		EL PASO CORP (FORMER COASTAL)	T1904	BEEVILLE	BETX, HYDROCARBONS	8/14/2003	0 3.4,5A	E,Q	

TABLE 1
GROUNDWATER CONTAMINATION CASE DESCRIPTION BY COUNTY
TEXAS COMMISSION ON ENVIRONMENTAL QUALITY

COUNTY	DIVISION	NEW CASES	FILE NAME	FILE NUMBER	LOCATION	CONTAMINATION DESCRIPTION	DATE	ENFORCEMENT STATUS	DATA QUALITY	SECTION
BEE	REM/CA		VALERO ENERGY CORP (FMR COASTAL STATES CRUDE GATHERING CO)	F0047	HIGHWAY 181 PETTUS	BTEX,MTBE	9/20/1995	2B 5	E	
	REM/PST		BECK BROS OILFIELD SERV	117810	1607 S WASHINGTON, BEEVILLE	GASOLINE, DIESEL	8/21/2008	2	2A	E,Q
			FFP OPERATING PARTNERS	113587	32602 BEEVILLE HWY, SKIDMORE	GASOLINE	10/27/1998	5B	4	E,Q
			HELM RANCH INC	116639	501 E HOUSTON ST, BEEVILLE	DIESEL	10/21/2005	1B	1A	E,Q
			NELCO DISTRIBUTING CO	114072	308 E HOUSTON, BEEVILLE	GASOLINE	1/7/1999	5B	2A	E,Q
			NELCO DISTRIBUTING CO	114074	714 N WASHINGTON, BEEVILLE	GASOLINE	1/7/1999	2	2A	E,Q
			OLIVARES MANUEL	111478	HWY 181, SKIDMORE	UNKNOWN	4/29/1998	5B	2A	E,Q
			TEXAS STAR INVESTMENTS	111976	601 N WASHINGTON, BEEVILLE	GASOLINE	12/9/1996	5B	6	E,Q
BELL	REM/PST		7 ELEVEN INC	117126	611 N 10TH ST, KILLEEN	GASOLINE	2/27/2007	2	2A	E,Q
			BURLINGTON NORTHERN & SANTA FE	116140	610 W AVE D, TEMPLE	UNKNOWN	9/27/2004	2	2A	E,Q
			BURLINGTON NORTHERN SANTA FE R	115562	211021 SE H.K. DODGEN LOOP, TEMPLE	DIESEL	10/31/2002	2	6	E,Q
			BURLINGTON NORTHERN SANTA FE R	115563	610 AVE D, TEMPLE	UNKNOWN	10/31/2002	2	6	E,Q
			DUNCAN HAN JEN	118265	1515 N 38TH ST, KILLEEN	GASOLINE	3/26/2010	2	6	E,Q
		*	STRASBURGER ENTERPRISES	118829	2303 S 57TH ST, TEMPLE	GASOLINE	6/6/2012	2	2A	E,Q
		*	STRASBURGER ENTERPRISES	118799	8744 W HWY 36, TEMPLE	GASOLINE	4/26/2012	2	6	E,Q
		*	STRASBURGER ENTERPRISES INC	118838	4110 S 31ST ST, TEMPLE	GASOLINE	6/12/2012	2	6	E,Q
	REM/SF		ROCKWOOL INDUSTRIES INC	FILED BY SITE NAME	TAYLOR VALLEY RD., FM 93, BELTON	ANTIMONY, ARSENIC, LEAD	1/24/2003	5B	5E	E,Q,V3
	REM/VC	*	7121 N LAMAR BLVD	2481	7121 N LAMAR BLVD, AUSTIN	HEAVY METALS	3/26/2012	0B	4	E
	REM/VCIO	*	BEND O THE RIVER	815	7915 S GENEVAL BRUCE DRIVE, TEMPLE	VOCS, HEAVY METALS	3/30/2012		2B	E
BEXAR	REM/CA		AGE REFINING INC	34356	7811 S PRESA SAN ANTONIO 78223	TPH, BETX	7/1/1980	3B	2,3,4,5	E,Q,V2
			ALAMO COMMERCIAL PROPERTIES (FORMER STANDARD INDUSTRIES)	31653	8189 NELSON ROAD, SAN ANTONIO, TEXAS 78252	VOLATILE ORGANICS (DCE, BENZENE, PCE, TOLUENE, DICHLOROBENZENE, CHLOROBENZENE, TCE, VINYL CHLORIDE)	12/31/2009	0A	2A	E,Q
			ALAMO PARK INC (QUARRY GOLF COURSE)	39300	JONES MALTZBERGER SAN ANTONIO 78209	CR & PH	10/21/1993	3	5	E
			ASTROPLATING	37656	915 ROOSEVELT AVE SAN ANTONIO TX 78210-3880	CHROMIUM	7/7/2008	0A	2A	E,Q
			BROOKS AIR FORCE BASE	69047	2909 NORTH RD SAN ANTONIO 78235	VOCS, TCE	12/2/1992	2B	5	EQV23
			CAMP BULLIS	69062	2202 15TH ST SAN ANTONIO 78201	TOLUENE, TRICHLOROETHANE, 1,2-DCE, ARSENIC,BARIUM, SELENIUM	9/7/1999	3A	3,4,5	Q,E
			CAMP STANLEY (USA CAMP STANLEY STORAGE ACTIVITY)	69026	25800 RALPH FAIR RD SAN ANTONIO 78015	HALOGENATED VOLATILE ORGANICS, CHLORINATED SOLVENTS	8/1/1991	4B	3,4,5	E,Q,V,2
			CELOTEX CORP	31143	2943 W SOUTHCROSS SAN ANTONIO	PHENOLS, TOC, HYDROCARBON	6/18/1987	3B	3	EQV
			CITGO SAN ANTONIO TERMINAL	33438	4851 EMIL STREET, SAN ANTONIO, TEXAS 78219	MTBE, BENZENE	10/1/2008	0A	2A, 3	E,Q
			CITY PUBLIC SERVICE	31445	9599 GARNER RD, SAN ANTONIO	TPH, PSH	8/2/2005	0A	4	E
			CITY PUBLIC SERVICE	37555	511 S SALADO SAN ANTONIO 78207	TPH	11/21/1989	0	3	EQ
			EXXON COMPANY USA	37962	8411 QUINTANA RD SAN ANTONIO 78211	PETROLEUM RELEASES, METALS	8/3/1988	2B	2A	EQV123
			FORT SAM HOUSTON	69005	FORT SAM HOUSTON 78234	BARIUM, LEAD, ARSENIC, MERCURY	2/2/1999	1	4,5	E
			INDUSTRIAL CHROME	32312	2805 S FLORES STREET, SAN ANTONIO, TX 78204	CHROMIUM	2/1/2009	0A	3, 4, 5	E,Q
			INTERTEK AUTOMOTIVE RESEARCH	69022	5404 BANDERA RD SAN ANTONIO TX 78238-1911	HYDROCARBONS, TPH	5/28/2010	0A	5A	E, Q
			KELLY AIR FORCE BASE	31750	SAN ANTONIO 78241	ORGANICS, INORG, PCBS, HYDROCARBONS	7/18/1988	3B	4, 5A, 5B	E,Q,V23
			LACKLAND AIR FORCE BASE TRAINING AREA	75569	1701 KENLEY AVE SAN ANTONIO 78236	BENZENE, DICHLOROBENZENE, DIESEL FUEL, TCE, METALS	6/1/1988	3A	5	E,V,Q,3
			MOBIL OIL CORPORATION TERMINAL	42-013 31664	242 N WW WHITE RD SAN ANTONIO 78219	BTEX, MTBE	11/30/1994	0A	4,5	EQV23
			RANDOLPH AIR FORCE BASE	69011	FM 1518 SAN ANTONIO 78148	TCE, BENZENE	5/13/1988	2C	5	VI
			SOUTHWEST RESEARCH INSTITUTE	69046	6220 CULEBRA RD SAN ANTONIO TX 78238-5166	BENZENE	6/9/2009	0A	5A	E, Q
			STAR ENTERPRISE INC	35848	510 PETROLEUM DR SAN ANTONIO 78219	TPH, BTEX, LEAD, CHROMIUM	10/30/1989	2A	4,5	EQ
			UNION PACIFIC RAILROAD CO	39851	1201 SHERMAN ST SAN ANTONIO	BTEX,TPH	10/12/1989	0	5A	E,Q

TABLE 1
GROUNDWATER CONTAMINATION CASE DESCRIPTION BY COUNTY
TEXAS COMMISSION ON ENVIRONMENTAL QUALITY

COUNTY	DIVISION	NEW CASES	FILE NAME	FILE NUMBER	LOCATION	CONTAMINATION DESCRIPTION	DATE	ENFORCEMENT STATUS	DATA QUALITY	SECTION 5.236
BEXAR	REM/CA		VOPAK	30566	1501 CLINTON		12/1/2007	2A 2A	E,Q	
	REM/DCRP		WATERFORD SQUARE FORMER TODAYS CLEANERS	DC0172	4202 THOUSAND OAKS DR, SAN ANTONIO	CHLORINATED SOLVENTS	12/7/2007	2B, 5B 2A	E, Q	
	REM/PST		3 STAR ENTERPRISES BEAUCHAMP JERRY	114333 116299	1318 WEST AVE, SAN ANTONIO 9805 NEW SULPHUR SPRINGS RD, SAN ANTONIO	GASOLINE UNKNOWN	1/9/1999 12/16/2004	2 2A 1B 1A	E,Q E,Q	
		*	CAPITAL GROWTH BUCHALTER	118786	2004 CULEBRA RD, SAN ANTONIO	GASOLINE, WASTE OIL	4/12/2012	2 6	E,Q	
		*	COMMERCE ICE RENTAL	113961	5925 S FLORES, SAN ANTONIO	GASOLINE	1/8/1999	2 2A	E,Q	
		*	GROUP 1 AUTOMOTIVE INC	118804	1402 NE LOOP 410, SAN ANTONIO	HYDR FLUID	5/7/2012	2 6	E,Q	
			HAWKER BEECHCRAFT SERVICE	118442	1115 PAUL WILKINS RD, SAN ANTONIO	JET FUEL, AV-GAS	11/29/2010	2 6	E,Q	
			HEROES QUICK STOP INC	118498	930 E FORMOSA, SAN ANTONIO	GASOLINE	2/23/2011	2 2A	E,Q	
		*	HPTTA PROPERTIES TRUST	118900	1112 ACKERMAN RD, SAN ANTONIO	UNKNOWN	7/26/2012	2 2A	E,Q	
			KASIM SHERALI	117024	8692 PEARSALL RD, SAN ANTONIO	UNKNOWN	11/1/2006	2 2A	E,Q	
			KELLY AIR FORCE BASE	100151	BLDG 348, SAN ANTONIO	CHEMICAL	9/30/1991	2D 2A	E,Q	
			MOHAMED AL RAFATI	116488	6358 OLD PEARSALL RD, SAN ANTONIO	UNKNOWN	5/26/2005	2 6	E,Q	
			NATIONAL CONVENIENCE STORES	118193	8108 FREDERICKSBURG RD, SAN ANTONIO	GASOLINE	11/19/2009	2 2A	E,Q	
			QUICK PAY ENTERPRISES INC	113990	3319 PLEASANTON RD, SAN ANTONIO	GASOLINE	1/5/1999	2 2A	E,Q	
			RF PETROLEUM INC	118179	15540 S HWY 181, SAN ANTONIO	DIESEL	11/3/2009	2 2A	E,Q	
			SAN ANTONIO WATER SYSTEM	118207	411 CARLISLE AVE, SAN ANTONIO	GASOLINE	12/21/2009	2 2A	E,Q	
			SAYFI JAMIL	093878	13183 E IH 10, SCHERTZ	DIESEL	11/3/1989	2 2A	E,Q	
		*	SKIPPER BEVERAGE CO INC	118780	10155 CULEBRA RD, SAN ANTONIO	GASOLINE	4/10/2012	2 6	E,Q	
		*	SOUTHWEST RESEARCH INSTITUTE	118865	6220 CULEBRA RD, SAN ANTONIO	GASOLINE	6/22/2012	2 6	E,Q	
		*	STRASBURGER ENTERPRISES INC	118828	9084 FM 78, CONVERSE	GASOLINE	6/1/2012	2 6	E,Q	
			SUSSER PETROLEUM DBA RUSCHE	116233	835 BASSE RD, SAN ANTONIO	GASOLINE	11/5/2004	2 6	E,Q	
		*	THE HERTZ CORPORATION	118947	910 W CARGO DR, SAN ANTONIO	GASOLINE	10/10/2012	1B 1A	E,Q	
		*	UNION PACIFIC RAILROAD	118762	1201 SHERMAN ST, SAN ANTONIO	DIESEL	3/20/2012	2 6	E,Q	
			UNKNOWN SOURCE	106337	3030 ANIOL, SAN ANTONIO	GASOLINE	4/20/1993	5B 2A	E,Q	
			VICKIE & LARRY JAMES	107227	19875 SOMERSET RD, SOMERSET	GASOLINE	10/25/1993	2 2A	E,Q	
			WELLS FARGO CORP PROPERTIES	102183	3565 SW MILITARY DR, SAN ANTONIO	UNKNOWN	4/15/1992	2 6	E,Q	
	REM/SF		BANDERA ROAD GROUND WATER PLUME	FILED BY SITE NAME	CENTER OF THE PLUME IS LOCATED BETWEEN POSS RD & GRISSOM RD, APPROXIMATELY 590 FEET SW OF BANDERA RD, LEON VALLEY	PCE, TCE, VINYL CHLORIDE, DICHLOROETHANE	6/15/2004	5A 3	E,Q,V2,V3	
			FIRST QUALITY CYLINDERS	FILED BY SITE NAME	931 W LAUREL, SAN ANTONIO, TX, SAN ANTONIO	CHROMIUM, HEXAVALENT CHROMIUM	9/8/1989	5B 2A	E,Q,V3	
			HARRIS SAND PITS	FILED BY SITE NAME	23340 HIGHWAY 16 S, VON ORMY	ARSENIC, CADMIUM, CHROMIUM	8/1/1994	3B 5E	E, Q	
			J C PENNCO WASTE OIL SERVICE	FILED BY SITE NAME	4927 HIGDON RD, SAN ANTONIO	ARSENIC	9/30/1994	5B 6A	E, Q	
			PIONEER OIL & REFINING COMPANY	FILED BY SITE NAME	20280 S PAYNE RD, SOMERSET	BENZENE, TOLUENE, LEAD, ARSENIC, XYLENE, TPH, ETHYLBENZENE	4/11/1994	5B 5D	E,Q,V3	
			R & H OIL COMPANY	FILED BY SITE NAME	403 SOMERSET RD, SAN ANTONIO	ZINC, BTEX, 2-METHYLNAPHTHALENE, NAPHTHALENE, ARSENIC, BARIUM	12/1/2004	4B 2A	E,Q,V3	
	REM/SSDAP		ELDERADO CHEMICAL CO., INC	FILED BY SITE NAME	14350 LOOKOUT ROAD, LIVE OAK, TX	VOCS	5/16/2011	5A,4N,3N,2C1B ,1D	E, Q, V3	
			SAN ANTONIO GAS COMPANY	FILED BY SITE NAME	314 W. HOUSTON AT LAREDO, SAN ANTONIO, TEXAS	PAH'S, BTEX, METALS, PESTICIDES	6/24/2003	5A,4N,3N,2C1B ,1D	E, Q, V3	
	REM/VC		8400 OLD CAUSEWAY	1790	8400 OLD CAUSEWAY, GALVESTON	VOCS, METALS, TPH, PAHS	8/5/2005	0B 5D	E	
		*	ALAMEDA THEATER	2534	318 W HOUSTON ST., SAN ANTONIO	CHLORINATED SOLVENTS	10/22/2012	0B 2	E	
			BELTWAY 8 DREDGE MATERIAL PLACEMENT AREA	1897	BELTWAY 8 @ JACINTOPOORT BOULEVARD, HOUSTON	VOCS, TPH	1/13/2006	0B 4	E	
			BUMPER SERVICE OF HOUSTON	1915	1200 GIVENS STREET, HOUSTON	VOCS, CHLORINATED SOLVENTS	4/7/2006	0B 6	E	
			CITGO - VICTORIA TERMINAL	633	1708 N BEN JORDAN BLVD, VICTORIA	VOCS, SVOCS	10/10/1997	0B 4	E	
			CITY OF GALVESTON OLD MUNICIPAL INCINERATOR	1962	#3 LENNOX AVENUE, GALVESTON	CHLORINATED SOLVENTS	8/18/2006	0B 1	E	
			COVALENCE SPECIALTY ADHESIVES - HOUSTON PLANT	2325	13835 OLD BEAUMONT HWY, HOUSTON	HEAVY METALS, TPH	7/23/10	0B 3	E	
			EL CAMPO ALUMINUM COMPANY, INC.	538	ROUTE 3, EL CAMPO	VOCS, SVOCS, TPH, LEAD	5/30/1997	0B 5A	E	
			HEART HOME HEALTH CARE AGENCY	2076	7405 ALMEDA ROAD, HOUSTON	BTEX	6/22/2007	0B 2B	E	

TABLE 1
GROUNDWATER CONTAMINATION CASE DESCRIPTION BY COUNTY
TEXAS COMMISSION ON ENVIRONMENTAL QUALITY

COUNTY	DIVISION	NEW CASES	FILE NAME	FILE NUMBER	LOCATION	CONTAMINATION DESCRIPTION	DATE	ENFORCEMENT STATUS	DATA QUALITY	SECTION 5-236	
BEXAR	REM/VC		KOCH PIPELINE, LP - FLORESVILLE	1482	ONE MILE WEST OF SH 181 ON CR 775, FLORESVILLE	NITRATE, AMMONIA	7/3/2002	0B 4	E		
			PORT OF TEXAS CITY DOCK ROAD SOUTH SINGLET ON BOULEVARD WAREHOUSE	1428	2425 HIGHWAY 146 NORTH, TEXAS CITY	SVOCs	1/11/2002	0B 4	E		
			STEWART & STEVENSON - ODESSA	1091	2020 SINGLET ON BOULEVARD, DALLAS	PESTICIDES	12/6/1999	0B 6	E		
			TAYLOR TELECOM CENTER	800	1120 WEST HIGHWAY 80, ODESSA	VOCS, TPH	7/8/1998	0B 4	E		
			VESTAL TANK SITE	1821	100 TAYLOR STREET, SAN ANTONIO	METALS	5/2/2005	0B 5A	E		
				2257	111 W VESTAL PLACE, SAN ANTONIO	SVOCs, METALS, CHLORINATED SOLVENTS, TPH	3/26/2009	0B 4A	E		
	REM/VCIO			FIRST GUARANTY BUILDING	510	1100 NE LOOP 410, SAN ANTONIO	VOCS	8/17/2005	2B	E	
				OLD TEX CLEANERS	509	6534 OLD HIGHWAY 90, SAN ANTONIO	VOCS	8/4/2005	0	E	
				SAN ANTONIO RIVER AUTHORITY	795	CHANNEL-LONG STAR BLVD TO W MITCHELL STREET, SAN ANTONIO	VOCS, SVOCs, TPH	10/17/2011	1B	E	
				TRACT 1/TRACT 2 NEW BRAUNFELS AVENUE	283	1829 NORTH NEW BRAUNFELS AVENUE, SAN ANTONIO	VOCS, CHLORINATED SOLVENTS	12/12/2001	2B	E	
	WPD/MSW			WALGREEN'S - ZARZAMORA	429	2503 SW MILITARY DRIVE, SAN ANTONIO	CHLORINATED SOLVENTS	4/28/2004	0	E	
				NELSON GARDENS LANDFILL	MSW01237	1100 N NELSON ROAD S MEDINA BASE .8 MILE W FM 2536 2 MILES W INTERSTATE HIGHWAY 410	1,2-DICHLOROETHYLENE; 1,1-DICHLOROETHYLENE; TETRACHLOROETHYLENE; TRICHLOROETHYLENE; VINYL CHLORIDE); P-101: NITRATE	3/29/1993	2B 2A	E,V2	
				PEARSALL ROAD LANDFILL	MSW00633	5302 PEARSALL ROAD 1 MILE SW OF INTERSECTION OF PEARSALL ROAD AND SW MILITARY DRIVE	MW-5A: VOCS (BENZENE; CB; 1,4-DICHLOROBENZENE); MW-16A: VOCS (1,1-DCA)	3/10/1988	2B 2B	E,V2	
	BLANCO	REM/PST		ENVIRONMENTAL IMPACT VAL SMITH PETROLEUM CO INC	105405 106798	1100 S WINTERS FUR ST, JOHNSON CITY HWY 290, JOHNSON CITY	GASOLINE, DIESEL, WASTE OIL GASOLINE	12/22/1992 7/9/1993	5B 5B	2A 2A	E,Q E,Q
				BALLOW OIL COMPANY	102484	13382 FM 56, MORGAN	GASOLINE	5/5/1992	1B 1A	E,Q	
	BOSQUE	REM/PST		BJ SERVICES	31245	411 HARTMAN, VICTORIA	BTEX, TPH	5/21/1996	2A	3	E
				LONE STAR ARMY AMMUNITION PLANT	30991	HIGHWAY 82 W TEXARKANA 75501	TNT,NITRATES,S,METALS,ACIDS, EXPLOSIVES	2/1/1992	3A	2A, 3	EQV
	BOWIE	REM/CA		RED RIVER ARMY DEPOT	67004	TEXARKANA	VOC		3A,B	3,4,5	E,Q,V2,3
				TRONOX	31002	155 BUCHANAN RD TEXARKANA 75501	CREOSOTE	12/2/1986	3A	4,5	E,Q,V,2,3
		REM/PST		TRONOX	31002	155 BUCHANAN RD TEXARKANA 75501	TPH, BTEX, CREOSOTE	5/17/1989	1B	2	E
			ATKINSON PETROLEUM CO	116085	HWY 67, SIMMS	GASOLINE	9/9/2004	2	6	E,Q	
			BIG DIAMOND INC	118915	905 N MCCOY BLVD, NEW BOSTON	DIESEL	8/8/2012	2	6	E,Q	
			BOWIE COUNTY DISTRIBUTING	094335	425 NE FRONT ST, DE KALB	GASOLINE	1/18/1990	5B	4	E,Q	
			BROWER JIM JR	094560	5600 SUMMERHILL RD, TEXARKANA	GASOLINE	2/7/1990	5B	2A	E,Q	
			C STORES OF USA INC	118166	2305 RICHMOND RD, TEXARKANA	GASOLINE	10/29/2009	2	2A	E,Q	
			E Z MART STORES INC	115362	700 N KINGS HWY, TEXARKANA	GASOLINE	1/14/2002	2	2A	E,Q	
			E Z MART STORES INC	115787	3711 SUMMERHILL RD, TEXARKANA	GASOLINE, DIESEL	9/8/2003	2	2A	E,Q	
			E Z MART STORES INC	117975	2116 TEXAS BLVD, TEXARKANA	GASOLINE	2/18/2009	2	6	E,Q	
			ESTATE OF LOUISE MAPLE	108693	2101 S LAKE DR, TEXARKANA	GASOLINE	11/4/1994	5B	6	E,Q	
			EZ MART STORES INC	115982	KINGS HWY, TEXARKANA	GASOLINE	5/9/2004	2	6	E,Q	
			FFP OPERATING PARTNERS	092767	4526 W 7TH, TEXARKANA	UNKNOWN	3/31/1989	5B	4	E,Q	
			HOOKS TRUCK STOP INC	114322	910 MAIN ST, HOOKS	GASOLINE	1/11/1999	2	2A	E,Q	
			LYNCH CHARLES & LINDA	096657	401 W 7TH ST, TEXARKANA	WASTE OIL	9/6/1990	1B	1A	E,Q	
			MAY THURMON	112710	835 NE FRONT, DEKALB	GASOLINE	10/14/1997	2	2A	E,Q	
			POSEY NORRIS	110644	4924 W 7TH ST, WAKE VILLAGE	UNKNOWN	9/9/1996	1B	1A	E,Q	
		UNION PACIFIC RAILROAD CO	118317	319 W FRONT ST, TEXARKANA	DIESEL, DIST F OIL	5/24/2010	2	2A	E,Q		
		US DEPARTMENT OF THE ARMY	118592	100 MAIN, TEXARKANA	JET FUEL, GASOLINE, DIESEL	7/6/2011	2	2A	E,Q		
			WELLS FARGO BANK	118220	314 NW FRONT ST, DEKALB	GASOLINE, WASTE OIL, HYDR FLUID	1/19/2010	2	2A	E,Q	
	REM/SF		KOPPERS CO INC - TEXARKANA PLANT	FILED BY SITE NAME	W THIRD ST 1 MI W OF DOWNTOWN, TEXARKANA	POLYAROMATIC HYDROCARBONS (PAH)	7/29/1987	5A 5E	E, Q, V3		

TABLE 1
GROUNDWATER CONTAMINATION CASE DESCRIPTION BY COUNTY
TEXAS COMMISSION ON ENVIRONMENTAL QUALITY

COUNTY	DIVISION	NEW CASES	FILE NAME	FILE NUMBER	LOCATION	CONTAMINATION DESCRIPTION	DATE	ENFORCEMENT STATUS	DATA QUALITY	SECTION 5.236		
BOWIE	REM/SF		LONE STAR ARMY AMMUNITION PLANT	FILED BY SITE NAME	HIGHWAY 82 W APPROXIMATELY 12 MI W OF TEXARKANA, HOOKS	2-AMINO-4, 6 DINITROTOLUENE, 4-AMINO-2, 6-DINITROTOLUENE, HIGH EXPLOSIVES, PERCHLORATE, TRICHLOROETHYLENE, VOC	8/31/1999	4B 5 E	E,Q,V3			
			TEXARKANA WOOD PRESERVING CO	FILED BY SITE NAME	1001 LUBBOCK ST, TEXARKANA	DIOXINS, PENTACHLOROPHENOL, PAHS	9/29/1990	5A 5	E,Q,V3			
	REM/VCIO		SOUTHERN STAR CONCRETE	515	2515 WEST 7TH STREET, TEXARKANA	VOCS, SVOCS, METALS	10/21/2005	2B	E			
	WPD/MSW		LONE STAR ARMY AMMUNITION PLANT LANDFILL	MSW01898	LONE STAR ARMY AMMUNITION PLANT 11 MILES W OF TEXARKANA CITY LIMIT		12/31/2005	2B	6C	E,Q,V2		
			NEW BOSTON LANDFILL	MSW00576B	1.7 MILES W OF INTERSTATE HWY 30 AND STATE HWY 8 INTERSECTION	MW-4: SELENIUM; MW-7, 8, 9: BARIUM	12/17/1999	2A 2B	E,Q,V2			
BRAZORIA	REM/CA		ALLWASTE CONTAINER SERVICES INC ALVIN YARD	30207 84996	1024 A S FRONT ST. ANGLETON 77515 19391 N. HWY 35, ALVIN, TX.	AS. PHENOL. VOC'S TPH, BENZENE	6/30/1989 10/2/2003	3B 0A	E E			
			AMOCO CHEMICAL CO	30042	FM 2004 ALVIN 77511	VOCS, SVOCS, ARSENIC	7/10/2000	0B	4.5	EQ		
			DOW CHEMICAL CO	30106	2301 N BRAZOSPORT BLVD FREEPORT 77541	CHLORINATED HYDROCARBONS, ARSENIC. TCE. VOC'S	4/24/1989	3A	5	EQV23		
			GROENDYKE TRANSPORT, INC.	31059	1600 S HWY288B, ANGLETON, TX 77515	1,1-TCA, 1,1-DCE, 1,2,3-TRICHLOROPROPANE, 1,2-DCA, 1,2-DICHLOROPROPANE, BENZENE, CARBON TETRACHLORIDE, CHLOROFORM, CIS-1,2-DCE, METHYLENE CHLORIDE, TET	4/14/2010	0B	1A, 2A	E,Q		
			GULF CHEMICAL AND METALLURGICAL CORP	30952	302 MIDWAY RD FREEPORT 77541	BTEX, ARSENIC, CADMIUM, CHROMIUM, COBALT, NICKLE, MOLIBDINUM, VANADIUM	6/28/1994	3A	3	E		
			HOUSTON INDUSTRIES INC	31631	YU JONES RD THOMPSONS 77481	METALS	2/16/1999	0	4.5A	E		
			PHILLIPS PETROLEUM CO (SWEENEY REFINERY)	30048	STATE HIGHWAY 35 OLD OCEAN 77463	ORGANICS	4/19/1994	3B	5	EQV		
			SOLUTIA INC	30138	FM 2917 ALVIN 77511	AR, CN, PHENOLS, ACRYLONITRILE	12/5/1989	2B,3A	4.5	E,Q,V,2,3		
		REM/PST		ADI MUSA	115569	260 E HWY 6, ALVIN	UNKNOWN	11/8/2002	1B	1A	E,Q	
				E Z MART STORES INC	115786	225 N COLUMBIA DR, WEST COLUMBIA	UNKNOWN	9/8/2003	2	2A	E,Q	
			ENVIRONMENTAL IMPACT	118321	N GORDON, ALVIN	GASOLINE	5/25/2010	5B	2A	E,Q		
			ESTATE OF W H PIERCE JR	099910	300 E 2ND ST, FREEPORT	DIESEL	8/20/1991	2	2A	E,Q		
			GWENNIES LLC	118809	1340 W HWY 332, LAKE JACKSON	GASOLINE	5/8/2012	1B	1A	E,Q	Y	
			KO YOUNG K	117826	4230 W FM 1462, ROSHARON	GASOLINE	8/27/2008	2	2A	E,Q		
			KY VUN TONG	112144	8332 S HWY 35, ALVIN	GASOLINE	3/3/1997	2	2A	E,Q		
			MAGNESS CO INC	096065	227 S FRONT ST, ANGLETON	GASOLINE, DIESEL	7/5/1990	5B	4	E,Q		
			MS COOKIE TILLMAN	114620	210 BRAZOS AVE, WEST COLUMBIA	GASOLINE, WASTE OIL	6/3/1999	2	2A	E,Q		
			MURPHY OIL USA INC	117856	1803 N VELASCO ST, ANGLETON	GASOLINE	9/24/2008	2	6	E,Q		
			MURPHY OIL USA INC	117863	3200 DIXIE FARM RD, PEARLAND	GASOLINE	9/30/2008	2	6	E,Q		
			NATIONAL CONVENIENCE STORES	118327	204 N MAIN ST, SWEENEY	GASOLINE	6/1/2010	2	6	E,Q		
			NEW BISMIL INC	118347	17603 PEARLAND SITES RD, PEARLAND	GASOLINE	6/29/2010	2	6	E,Q		
			SAN LEON MARINA INC	115350	100 6TH ST, SAN LEON	GASOLINE, DIESEL	1/8/2002	2	2A	E,Q		
			SMALL BUSINESS LOAN SOURCE	113285	302 S GORDON, ALVIN	GASOLINE	6/19/1998	5B	2A	E,Q		
		STEWART ROBERT	094802	101 S VELASCO ST, ANGLETON	GASOLINE	3/8/1990	5B	4	E,Q			
		TXDOT	114619	BRAZOS AVE, WEST COLUMBIA	GASOLINE, WASTE OIL	6/3/1999	2	2A	E,Q			
	REM/SF			CAMTRACO ENTERPRISES INC	FILED BY SITE NAME	18823 AMOCO ST, PEARLAND	TCE, LEAD	1/1/2007	5B 5	E, Q, V3		
				GULFCO MARINE MAINTENANCE	FILED BY SITE NAME	906 MARLIN LN, FREEPORT	TRICHLOROETHYLENE, METHYLENE CHLORIDE, 1,2-DCE, CIS-1,2-DICHLOROETHENE, TETRACHLOROETHYLENE	1/15/2000	5A 5	E, Q		
				JAMES BARR FACILITY	FILED BY SITE NAME	3300 INDUSTRIAL DR, PEARLAND	ARIUM, ARSENIC, LEAD, PENTACHLOROPHENOL	10/20/2004	5B 3	E, Q		
	REM/SSDAP			AMERICAN RICE GROWERS	FILED BY SITE NAME	4401 RICE DRYER RD., PEARLAND, TEXAS 77581	BENZO(A)ANTHRACENE, BENZO(A)PYRENE, BENZO(B)FLUORANTHENE, HEXOCHLOROBENZENE	6/1/2006	5B,4N,3N,2C 2B ,1A	E, Q, V3		

TABLE 1
GROUNDWATER CONTAMINATION CASE DESCRIPTION BY COUNTY
TEXAS COMMISSION ON ENVIRONMENTAL QUALITY

COUNTY	DIVISION	NEW CASES	FILE NAME	FILE NUMBER	LOCATION	CONTAMINATION DESCRIPTION	DATE	ENFORCEMENT STATUS	DATA QUALITY	SECTION 5-236
BRAZORIA	REM/SSDAP	*	EMCHEM CORPORATION	FILED BY SITE NAME	4308 RICE DRIER RD, PEARLAND	XYLENE, VINYL CHLORIDE, NAPHTHALENE, TETRACHLOROETHYLENE, TRICHLOROETHYLENE, TOLUENE, 1,4-DICHLOROBENZENE, 1,2-DICHLOROBENZENE, BENZENE, 1,2-DICHLOROBENZENE, 1,2-DICHLOROETHENE (CIS & TRANS), CHLOROBENZENE, CHLOROFORM, ETHYLBENZENE, CHLOROETHANE, METHYLEN	11/12/2003	5B 1B	E, Q	
	REM/VC	*	AWTY SCHOOL ROAD PROPERTY	1870	1000 SILBER ROAD, HOUSTON	VOCS, CHLORINATED SOLVENTS	10/18/2005	0B	5A	E
			COOPERS CLEANERS	1758	242 NORTH LBJ DRIVE, SAN MARCOS	SVOCS, HEAVY METALS, TPH	11/17/2004	0B	2B	E
			DASHIEL L CORPORATION	1216	1300 UNDERWOOD ROAD, DEER PARK	PCE	6/27/2000	0B	4	E
		*	FEDERAL IRON & METAL, INC.	1448	4000 AGNES STREET, CORPUS CHRISTI	SOLVENTS, METALS	3/22/2002	0B	4	E
			MARTIN RESOURCES, INC.	1240	DIMMIT HIGHWAY, PLAINVIEW	METAL	8/2/2000	0B	4	E
			MCDERMOTT - HARBOR ISLAND FACILITY	2353	HIGHWAY 361, PORT ARANSAS	METALS, PESTICIDES, PCBs, TPH	10/15/10	0B	6	E
			PLX INGLSIDE, INC.	449	1269 SUNRAY ROAD, INGLSIDE	VOCS, CHLORINATED SOLVENTS	2/5/1997	0B	5A	E
			SLATER WHITE CLEANERS - JOSEPHINE	1437	110 WEST JOSEPHINE, SAN ANTONIO	SVOCS, METALS	2/12/2002	0B	4	E
			THERMALLOY, INC.	1245	2021 WEST VALLEY VIEW LANE, FARMERS BRANCH	PETROLEUM HYDROCARBONS, TPH	8/18/2000	0B	4	E
	REM/VCIO		ALVIN TOWNE PLAZA SHOPPING CENTER	467	118 EAST HOUSE STREET, ALVIN	VOCS, TPH	1/20/2005		2B	E
			DIXIE CLEANERS AND LAUNDRY	299	700 DIXIE DRIVE, CLUTE	VOCS	5/29/2002		0	E
			KEY ENERGY FISHING & RENTAL SERVICES	747	19391 NORTH HIGHWAY 35, ALVIN	VOCS, SVOCS, CHLORINATED SOLVENTS, TPH	4/23/2010		2B	E
	RMD/RML		ISO-TEX	RW-1937	511 COUNTY ROAD 129 FRIENDSWOOD TX 77546	TRITIUM (H-3), URANIUM			2B 2B	V
	WPD/MSW		PEARLAND-MANVEL LANDFILL	MSW0NONE	4.5 MI SW OF PEARLAND, ON Bedynek RD BETWEEN AMERICAN CANAL AND COUNTY RD 100 (BAHLER RD)	MW-1A, 5A, 6A, 7A: VOCS (BROMOBENZENE; CHLOROBENZENE; 1,2-DICHLOROBENZENE; 1,3-DICHLOROBENZENE; 1,4-DICHLOROBENZENE); RADIONUCLIDES (AMERICIUM-241)	12/31/2004	2A	0	E, Q, V2
BRAZOS	REM/CA		ATOFINA CHEMICALS (FMR ELF ATOCHEM) TEXAS A&M	31695 66071	201 W DODGE BRYAN 77801 COLLEGE STATION	ARSENIC, PESTICIDES VOCS, BENZENE, TPH	1/1/1969 10/1/2004	3B 0	2A, 3, 4, 5 3, 4	6 E
	REM/DCRP		BRIARCREST CLEANERS / PARK PLACE PLAZA VILLA MARIA CLEANERS	DC0038 DC0224	2501 SOUTH TEXAS AVE, COLLEGE STATION 710 E VILLA MARIA RD, BRYAN	CHLORINATED SOLVENTS CHLORINATED SOLVENTS	8/26/05 6/15/2011	2B, 5B 2B, 5B	2A 2A	E, Q E
	REM/PST	*	BOBBY & MARIA DURON	118800	307 N TEXAS AVE, BRYAN	GASOLINE	4/26/2012	2	6	E, Q
			BROACH STATIONS INC	098523	1615 N TEXAS AVE, BRYAN	GASOLINE	4/5/1991	5B	4	E, Q
			BROOKSHIRE BROTHERS LTD	117079	801 N TEXAS AVE, BRYAN	GASOLINE	1/5/2007	2	2A	E, Q
			CHAROLIA MAHENDIMOHMAD	116209	1100 SAN JACINTO, BRYAN	GASOLINE	10/22/2004	2	2A	E, Q
			MRUGT LTD	118518	200 N TEXAS AVE, BRYAN	GASOLINE	3/15/2011	2	2A	E, Q
			MRUGT LTD	118517	3800 S COLLEGE AVE, BRYAN	GASOLINE	3/15/2011	2	2A	E, Q
			VALERO	115254	3129 S TEXAS AVE, COLLEGE STATION	GASOLINE	10/12/2001	1B	1A	E, Q
	REM/VC	*	CENTRIMARC	795	11845 ORMANDY STREET, HOUSTON	VOCS, CHLORINATED SOLVENTS, TPH	9/17/1998	0B	5D	E
			ELGIN BUTLER BRICK PLANT 1	2205	365 FM 696, ELGIN	PAH	7/18/2008	0B	2B	E
			FOSTER PRODUCTS CORPORATION	989	6107 INDUSTRIAL WAY, HOUSTON	SOLVENTS, OILS, COOLANTS,	7/28/1999	0B	5A	E
	REM/VCIO	*	SEVEN SEVENTEE STUDENT HOUSING WOLF PEN PLAZA	822 313	717 UNIVERSITY DRIVE, COLLEGE STATION 1917 TEXAS AVENUE SOUTH, COLLEGE STATION	VOCS VOCS	5/30/2012 7/24/2002		2B 2B	E E

TABLE 1
GROUNDWATER CONTAMINATION CASE DESCRIPTION BY COUNTY
TEXAS COMMISSION ON ENVIRONMENTAL QUALITY

COUNTY	DIVISION	NEW CASES	FILE NAME	FILE NUMBER	LOCATION	CONTAMINATION DESCRIPTION	DATE	ENFORCEMENT STATUS	DATA QUALITY	SECTION 5.236
BRAZOS	WPD/MSW		ROCK PRAIRIE ROAD LANDFILL	MSW01444C	2.75 MILES SE HIGHWAY 6 AND LOOP 507 INTERSECTION ADJACENT TO NW SIDE BY GREENS PRAIRIE ROAD	MW-7, 8R, 10, 13: METALS (AS, BE, CD, CO, NI); MW-4, 7, 8R: VOCS (1,1-DCA; CIS-1,2-DICHLOROETHYLENE; METHYLENE CHLORIDE; VINYL CHLORIDE)	12/31/2004	2B	2B	E,Q,V2
BROOKS	REM/PST		DENTON PETROLEUM CO SSP PARTNERS INC	097013 117140	400 ST MARYS ST, FALFURRIAS 500 E RICE ST, FALFURRIAS	GASOLINE DIESEL	10/23/1990 3/9/2007	5B 2	6 2A	E,Q E,Q
BROWN	REM/CA		SUPERIOR CABLE	31532	2900 MORRIS SHEPPARD DR BROWNWOOD 76801	PCE,TCE,DCE,TCA,DCA	5/1/1991	2A	2A,3,4,5	E
	REM/PST		TAYLOR PETROLEUM CO ELLIS BESSIE MAE WADSWORTH RUSSELL	116483 115853 116999	528 W COMMERCE, BROWNWOOD 1021 N FISK ST, BROWNWOOD 301 E HALL ST, BANGS	GASOLINE GASOLINE, DIESEL UNKNOWN	5/20/2005 1/16/2004 10/5/2006	2 2 2	2A 2A 2A	E,Q E,Q E,Q
	WPD/MSW		REGIONAL LANDFILL OF BROWNWOOD	MSW01562A	2 MILES S OF BROWNWOOD 1.5 MILES S OF INDIAN CREEK ROAD & FM 45 INTERSECTION	MW-3, 3S: VOCS (BENZENE; 1,4-DICHLOROBENZENE; VINYL CHLORIDE)	6/18/2009	2B	2B	E,Q,V2
BURLESON	REM/CA		BURLINGTON NORTHERN & SANTA FE RAILROAD	30065	HIGHWAY 36 N SOMERVILLE 77879	CREOSOTE, PENTA	11/5/1987	3A	5	E,Q,V,2
	REM/PST		BATES JAMES ROBERT BROOKSHIRE BROTHERS LTD SABLATURA GROCERY THE BNSF RAILWAY CO ZAIN NATIONAL INC	111449 117107 112975 118807 118449	800 BLK AVE B, SOMERVILLE HWY 36 ST, CALDWELL 6845 S HWY 36, CALDWELL 2ND AND AVE A, SOMERVILLE 910 E, CALDWELL	GASOLINE UNKNOWN GASOLINE GASOLINE GASOLINE	8/13/1996 2/14/2007 2/13/1998 5/7/2012 12/10/2010	1B 2 5B 2 2	1A 2A 2A 6 2A	E,Q E,Q E,Q E,Q E,Q
BURNET	REM/PST		HCFM INC	116266	302 N WATER ST, BURNET	UNKNOWN	11/16/2004	2	2A	E,Q
	REM/SSDAP	*	BURNET GROUNDWATER	FILED BY SITE NAME	1850 CR 340, BURNET, TX	PCE	11/2/2012	5A,4N,3N,2C1B,1D		E, Q, V3
CALDWELL	REM/PST		FAST STOP STORES INC	118572	903 S COLORADO ST, LOCKHART	GASOLINE	5/31/2011	2	2A	E,Q
CALHOUN	REM/CA		ALCOA ALUMINA & CHEMICALS LLC BP CHEMICALS FORMOSA PLASTICS CORPORATION TEXAS UNION CARBIDE CORP	30035 32164 31945 30129	STATE HIGHWAY 35 POINT COMFORT 77978 13050 HWY 185 101 FORMOSA DR POINT COMFORT 77978 HIGHWAY 185 SEADRIFT 77983	MERCURY CYANIDE, COBALT ETHYLENE DICHLORIDE ORGANICS, CHLORINATED SOLVENTS	5/13/1989 9/1/2004 12/8/1989 3/28/1988	2A 3 4A 3B	2, 3, 4, 5 4, 5 3, 4, 5A 5	EQV2 E EQ EQ
	REM/PST		DUMAS JOHN KALISEK LEE	118137 115360	469 BROADWAY, PORT LAVACA 912 BROADWAY, PORT LAVACA	GASOLINE UNKNOWN	9/10/2009 1/11/2002	5B 5B	2A 2A	E,Q E,Q
	REM/SF		ALCOA - LAVACA BAY	FILED BY SITE NAME	1472 FM 1593 S, POINT COMFORT	MERCURY, POLYAROMATIC HYDROCARBONS (PAH)	11/9/1999	5A	5E	E,Q
CALLAHAN	REM/PST		GERMANN WALTER D TIDWELL JAMES WINNETT OIL CO	097568 118391 118345	S FM 604, CLYDE 501 S AVE B, CROSS PLAINS 508 W 4TH ST, BAIRD	GASOLINE, DIESEL WASTE OIL GASOLINE	12/20/1990 8/6/2010 6/28/2010	5B 2 2	2A 6 2A	E,Q E,Q E,Q

TABLE 1
GROUNDWATER CONTAMINATION CASE DESCRIPTION BY COUNTY
TEXAS COMMISSION ON ENVIRONMENTAL QUALITY

COUNTY	DIVISION	NEW CASES	FILE NAME	FILE NUMBER	LOCATION	CONTAMINATION DESCRIPTION	DATE	ENFORCEMENT STATUS	DATA QUALITY	SECTION 5-236	
CAMERON	REM/CA		EAGLE COACH CORP	33877	2045 LES MAULDIN BLVD BROWNSVILLE	TPH	12/26/2000	0	2, 3	EV	
			EXXON COMPANY USA	34072	78523 8700 STATE HIGHWAY 48 BROWNSVILLE	DIESEL, GASOLINE, VOC'S	2/27/1990	2B	5	EQ	
			EXXONMOBIL OIL CENTER TERMINAL MOBIL OIL CORP	31668 31667	377 STATE HIGHWAY 87 S, CENTER 75935 FARM ROAD 9 S WASKOM 75692	MTBE, TPH BTEX, MTBE, TPH	5/30/2008 11/7/1986	0A 2C	4, 5A 4, 5A	E, Q E, Q, V2	
			TRANSMONTAIGNE TERMINALING	85478	8700 STATE HIGHWAY 48 BROWNSVILLE	BTEX, TPH	11/13/1997	0A	5	E	
			ZIMCO MARINE	T2376	78520 400 WASHINGTON STREET, PORT ISABEL, TX	VOLATILE ORGANICS, METALS	5/29/2009	1B	2A	E, Q	
	REM/DCRP		FORMER MODEL INDUSTRIAL CLEANER	DC0087	314 WEST ELIZABETH STREET, BROWNSVILLE	CHLORINATED SOLVENTS	12/28/06	2B, 5B	2A	E, Q	
	REM/PST		ALANIZ DAN	117209	7878 BOCA CHICA BLVD, BROWNSVILLE	GASOLINE	5/4/2007	2	2A	E, Q	
			DE LOS SANTOS MIKE	117224	1654 E 7TH ST, BROWNSVILLE	GASOLINE	5/8/2007	2	6	E, Q	
			ESTATE OF C E DEYO	100510	701 E BUSINESS 77, SAN BENTO	GASOLINE	10/21/1991	2	2A	E, Q	
			FORMER LOPEZ MINI MART INC	116577	1705 N 77 SUNSHINE STRIP, HARLINGEN	UNKNOWN	7/29/2005	2	6	E, Q	
			HARLINGEN WATER WORKS	109150	110 W HARRISON, HARLINGEN	GASOLINE	5/26/1995	5B	2A	E, Q	
			MOODY ROY	096922	HWY 281, LOS INDIOS	GASOLINE	10/11/1990	2	2A	E, Q	
			POINT ISABEL ISD	118316	PENNSYLVANIA, PORT ISABEL	GASOLINE	5/21/2010	2	6	E, Q	
			SUSSER PETROLEUM CO COMPANY LP	118931	3012 PADRE BLVD, SOUTH PADRE ISLAND	GASOLINE	9/6/2012	1B	1A	E, Q	
	REM/SF		NIAGARA CHEMICAL	FILED BY SITE NAME	421 N C ST, HARLINGEN	ARSENIC	10/14/1988	3B	5 D	E, Q	
	REM/VC		CPS RAILROAD FACILITY-CLOSED	2304	200 W RAILROAD STREET, HARLINGEN	VOCS, METALS, TPH	3/26/10	0B	1A	E	
			FENNER TUBBS CHRYSLER PLYMOUTH	731	4611 AVENUE Q, LUBBOCK	METALS, PESTICIDES, TPH, NITRATE, HERBICIDES	3/27/1998	0B	4	E	
			GOEX INTERNATIONAL, INC. PORT OF HARLINGEN, TRACT 1 FACILITY VALLEY METALS RECYCLING COMPANY	390 2416 1642	423 VAUGHN ROAD WEST, CLEBURNE 24581 PORT RD & FM 106, HARLINGEN HIGHWAY 106 1/2 MILE EAST OF FM 595, HARLINGEN	BTEX, TPH PESTICIDES VOCS, METALS, TPH	3/5/1998 7/15/2011 10/15/2003	0B 0B 0B	5D 2B 5D	E E E	
	WPD/MSW		CITY OF BROWNSVILLE LANDFILL	MSW01273A	1.3 MI NE SH 4 & FM 511 2 MI NE AIRPORT 8 MI S WAREHOUSE RD	MW-24D: VOCS (MEK; METHYLENE CHLORIDE); MW-24S: VOCS (CIS-1,2-DICHLOROETHYLENE)	2/10/2011	2B	2B	E, Q, V2	
	WQD/WQAS		CITY OF HARLINGEN PLANT NO. 2	WQ10490-003	APPROX 0.25 MI S OF INTX OF E HARRISON AVE FM 106 AND 54TH ST AND 2.5 MI E OF INTX OF 15TH ST & E HARRISON AVE	NITRATE, FECAL COLIFORM	7/8/2010	3A	2	E, Q, V2	
	CAMP	REM/PST		CHRISTINA & BRANDON LLC	118645	310 FULTON ST, PITTSBURG	GASOLINE	9/14/2011	2	6	E, Q
				MARTIN JIMMIE AND EFRUD SANDRA	114770	419 S GREER BLVD, PITTSBURG	GASOLINE, DIESEL, WASTE OIL	9/17/1999	5B	2A	E, Q
				PARKER W R	115625	COMPRESS ST, PITTSBURG	UNKNOWN	1/28/2003	1B	1A	E, Q
CARSON	REM/CA		PANTEX PLANT (USDOE)	30459	PANTEX VILLAGE, 17 MILES NE OF AMARILLO ON HWY. 60	TRICHLOROETHYLENE, 1-2 DICHLOROETHANE, CHROMIUM		5A, 3D, 2B&D, 1B	4,5A	E, Q, V1,2,3	
			US DEPARTMENT OF ENERGY PANTEX PLANT	30459	AMARILLO 79120	BENZENE, TCE, HIGH EXPLOSIVES, CHROMIUM	7/1/1991	5A	4,5A	E, Q, V1,2,3	
			US DEPARTMENT OF ENERGY PANTEX PLANT	30459	AMARILLO 79120	ORGANICS, METALS, EXPLOSIVES	10/21/1992	3A	4,5A	E, Q, V1,2,3	
	REM/PST		PANHANDLE BUTANE & OIL CO INC	096161	212 ELSIE ST, PANHANDLE	GASOLINE	7/17/1990	5B	2A	E, Q	
	REM/SF		PANTEX PLANT - USDOE	FILED BY SITE NAME	955 FM 2373, PANHANDLE	CHROMIUM, VOCS, 4-AMINO-2, 6-DINITROTOLUENE, PERCHLORATE	7/1/1991	5A	5	E, Q, V1,2,3	
REM/VC		PROPOSED QUIKTRIP 878	2355	SW CORNER IH NE LOOP 820 & RUFÉ SNOW DR, N RICHLAND HILLS	VOCS	10/29/10	0B	2B	E		
CASS	REM/CA		CASS COUNTY TREATING CO	32765	304 HALL ST LINDEN 75563	PENTACHLOROPHENOL	11/25/1986	3B	1A	EQV23	

TABLE 1
GROUNDWATER CONTAMINATION CASE DESCRIPTION BY COUNTY
TEXAS COMMISSION ON ENVIRONMENTAL QUALITY

COUNTY	DIVISION	NEW CASES	FILE NAME	FILE NUMBER	LOCATION	CONTAMINATION DESCRIPTION	DATE	ENFORCEMENT STATUS	DATA QUALITY	SECTION 5.236	
CASS	REM/PST		BERRY K ZES GROCERY CO	114096	1410 S HWY 59, LINDEN	GASOLINE	1/6/1999	5B	4	E,Q	
			DUNCAN THOMPSON PETROLEUM	093999	HWY 77, THREE STATES	GASOLINE	12/4/1989	5B	2A	E,Q	
		*	E Z MART STORES INC	118623	1106 N LOUISE ST, ATLANTA	GASOLINE	8/15/2011	2	2A	E,Q	
			E Z MART STORES INC	118472	HWY 50, LINDEN	GASOLINE	1/14/2011	2	2A	E,Q	
			FOOD FAST CORPORATION	118368	309 N HWY 59, QUEEN CITY	GASOLINE	7/20/2010	2	2A	E,Q	
			MCWILLIAMS OIL CO INC	115460	110 1/2 S LOOP HWY 59, ATLANTA	GASOLINE	5/23/2002	2	6	E,Q	
	REM/SF		AVINGER DEVELOPMENT COMPANY - ADCO	FILED BY SITE NAME	INTERSECTION SH 155 & SH 49, AVINGER	ARSENIC, CHROMIUM	7/5/2007	5B	2B	E, Q, V3	
			CASS COUNTY TREATING COMPANY	FILED BY SITE NAME	304 HALL ST, LINDEN, TX, LINDEN	PCP, NAPHTHALENE, LEAD, MERCURY, CADMIUM, ARSENIC, CHROMIUM	5/18/1988	5B	2A	E, Q, V3	
	CASTRO	REM/PST		CASTRO OIL & GAS INC	099894	118 W BEDFORD, DIMMITT	GASOLINE	9/25/1991	5B	4	E,Q
		WQD/WQAS		CITY OF DIMMITT	WQ10080-001	4/10 OF A MILE NORTH AND ONE MILE EAST OF THE INTERSECTION OF U.S. HIGHWAY 385 AND STATE HIGHWAY 86, EAST OF THE CITY OF DIMMITT, CASTRO COUNTY, TEXAS	NITRATE	10/25/2005	2C	2	E,Q
			DIMMITT ETHANOL, L.P.	WQ01410	3/10 OF A MILE NORTH AND 4/10 OF A MILE EAST OF THE INTERSECTION OF U.S. HIGHWAY 385 AND STATE HIGHWAY 86, EAST OF THE CITY OF DIMMITT, CASTRO COUNTY,	NITRATE	8/16/2005	3A	2	E,Q,V2	
WSD/PDW		*	HART MUNICIPAL WATER SYST	G0350002C	3 - 7TH / AVE E	BENZENE	11/6/2012	2C	6C	E,Q,V,2 Y	
CHAMBERS	REM/CA		BROWN & ROOT INC	37461	FM 563 ANAHUAC 77514	METALS	8/28/1990	0	1A	Q	
		ENTERPRISE P-63 ROW MILEPOST 16.71, IH 10	T2944	INTERSTATE 10 AND TRINITY RIVER, WALLISVILLE, TX 77597	PETROLEUM HYDROCARBONS	6/1/2011	0A	2A, 3	E, Q, V		
	REM/PST		CHOICE PETROLEUM INC	116695	IH 10, HANKAMER	UNKNOWN	12/15/2005	2	2A	E,Q	
			LITTLE NUGGET INC	118199	12731 FM 1409, DAYTON	GASOLINE	12/10/2009	2	6	E,Q	
			MOMENTUM INVESTMENT INC	118666	2928 N FM 565, MONT BELVIEU	GASOLINE	10/5/2011	2	2A	E,Q	
			NABEEHA BUSINESS INC	118371	12731 FM 1409, DAYTON	GASOLINE	7/20/2010	2	2A	E,Q	
			PETROLEUM WHOLESALE, LP	117019	10330 I-10 EAST @ HWY 146, BAYTOWN	DIESEL	10/23/2006	2	2A	E,Q	
CHEROKEE	REM/CA		CITGO WACO TERMINAL	31960	1600 S. LOOP WACO	BTEX, DIESEL	1/9/1995	0A	4, 5A	E	
		WELLS FARGO BANK PROPERTY	T1573	400 E COMMERCE ST JACKSONVILLE 75766	VOC, BTEX	1/17/2001	0A	2,3,4,5	EQV2		
	REM/PST		BROOKSHIRE BROTHERS LTD	117168	210 CHEROKEE ST, JACKSONVILLE	UNKNOWN	3/21/2007	2	2A	E,Q	
			D U S ENTERPRISES INC	113973	202 N JACKSON, JACKSONVILLE	GASOLINE	1/6/1999	5B	4	E,Q	
			FRIENDLY FOOD CORP	116199	711 N DICKINSON, RUSK	UNKNOWN	10/22/2004	2	2A	E,Q	
			H T TREADWELL OIL CO	108701	400 W LARISSA ST, JACKSONVILLE	GASOLINE	11/1/1994	5B	2A	E,Q	
		*	HARRY E CHAPMAN INC	118995	329 N BOLTON, JACKSONVILLE	GASOLINE	12/11/2012	1B	1A	E,Q	
			HERMAN AND BERNICE GLASS..LP	092225	401 S BOLTON ST, JACKSONVILLE	GASOLINE	10/25/1988	5B	2A	E,Q	
			KIRKLAND OIL CO	092282	120 W LARISSA, JACKSONVILLE	GASOLINE	11/8/1988	2	6	E,Q	
			MURPHY OIL USA INC	117847	1315 S JACKSON ST, JACKSONVILLE	GASOLINE	9/18/2008	2	6	E,Q	
REM/VC		POLK OIL COMPANY INC	117492	244 RUSK ST, WELLS	GASOLINE	11/14/2007	2	2A	E,Q		
	GEORGIA PACIFIC CORPORATION	1116	10120 HIRSCH ROAD, HOUSTON	VOCS, METALS, TPH	2/25/2000	0B	4	E			
CHILDRESS	REM/CA		TEXAS DEPT OF TRANSPORTATION (CHILDRESS MAINTENANCE FACILITY)	F0482	1711 AVENUE B SW CHILDRESS 79201	CHLOROFORM	10/9/1999	0A	2	EQ	
	REM/PST		ANADARKO DEVELOPMENT CO	110920	400 NE AVE F, CHILDRESS	UNKNOWN	5/2/1996	5B	4	E,Q	
			BRIDGES JIMMY	113452	110 NW AVE F, CHILDRESS	GASOLINE, DIESEL	9/21/1998	5B	2A	E,Q	
			FRED GARRISON OIL CO	108723	W HWY 287, CHILDRESS	GASOLINE	11/15/1994	5B	4	E,Q	
			GEO BIT EXPLORATION INC	111752	901 NW AVE F, CHILDRESS	UNKNOWN	10/9/1996	5B	6	E,Q	
	JOE TARRANT OIL CO	097222	701 NE AVE F, CHILDRESS	GASOLINE, DIESEL	11/13/1990	5B	2A	E,Q			

TABLE 1
GROUNDWATER CONTAMINATION CASE DESCRIPTION BY COUNTY
TEXAS COMMISSION ON ENVIRONMENTAL QUALITY

COUNTY	DIVISION	NEW CASES	FILE NAME	FILE NUMBER	LOCATION	CONTAMINATION DESCRIPTION	DATE	ENFORCEMENT STATUS	DATA QUALITY	SECTION 5-236
CHILDRESS	REM/PST		RDJ INVESTMENTS	111306	608 AVE F, CHILDRESS	UNKNOWN	7/9/1996	5B 2A	E,Q	
	REM/VC		SHERWOOD MEDICAL	592	400 MAPLE STREET, COMMERCE	METALS, VOCS	8/13/1997	0B 5A	E	
CLAY	REM/CA	*	HENRIETTA RELEASE AREA 2 (MAGELLAN MIDSTREAM PARTNERS)	T2978	BROWN ROAD AND HIGHWAY 287/82	BTEX, TPH	5/22/2012	2C 1A	E,Q	
	REM/PST		AIRINGTON OIL CO INC	112943	621 HWY 287, BELLEVUE	GASOLINE	2/2/1998	5B 2A	E,Q	
			FRED GARRISON OIL CO	112932	301 E OMEGA, HENRIETTA	GASOLINE	1/28/1998	5B 2A	E,Q	
			GEORGE WALKER OIL CO	113486	HWY 287, BELLEVUE	GASOLINE	9/29/1998	5B 2A	E,Q	
			MASA D PRODUCTS	113102	1019 HWY 287, BELLEVUE	GASOLINE	4/13/1998	5B 4	E,Q	
			REED OIL COMPANY	113893	HWY 79, BYERS	GASOLINE	1/4/1999	5B 2A	E,Q	
			TITAN MANAGEMENT / FFP OP PART	096382	N HWY 287, BELLEVUE	GASOLINE, DIESEL	8/8/1990	5B 2A	E,Q	
COCHRAN	ENF		CITY OF MORTON	WQ0010226001	1 MILE OF INTERSECTION OF SH 114 AND FM 1780	NITRATES (NO ₃)	4/30/2003	3B 2B	E,Q	
	REM/PST		TRAGER ROY	109426	102 N MAIN, MORTON	GASOLINE	5/2/1995	5B 4	E,Q	
	WQD/WQAS		CITY OF MORTON	WQ10226-001	1 MILE NORTHEAST OF STATE HIGHWAY 214 AND FARM-TO-MARKET ROAD 1780, NORTHEAST OF THE CITY OF MORTON IN COCHRAN COUNTY, TEXAS	NITRATE	10/13/2005	3A,B 4.5	E,Q	
COLLIN	REM/CA		MCKINNEY METALS	F0074	300 N. MCDONALD	TPH, VOC	2/11/1998	3B 2	E	
	REM/DCRP		TOWN AND COUNTRY CLEANERS - PLANO	DC0189	2070 W. SPRING PARKWAY, STE 346	CHLORINATED SOLVENTS	7/13/2009	2B, 5B 6C	E, Q	
	REM/PST	*	7-ELEVEN INC	118930	1304 E MAIN ST, ALLEN	GASOLINE	9/5/2012	1B 1A	E,Q	
			MCCULLOUGH LOIS	091130	116 E AUDIE MURPHY PKWY, FARMERSVILLE	UNKNOWN	10/20/1986	1B 1A	E,Q	
			MOTIVA ENTERPRISES	117356	625 N CENTRAL EXPY, PLANO	GASOLINE	8/24/2007	2 6	E,Q	
			NORTH TEXAS TOLLWAY AUTHORITY	117965	1080 OHIO DR, PLANO	GASOLINE	2/2/2009	2 2A	E,Q	
			PARKWAY MOBIL MART	118008	2405 E PLANO PKWY, PLANO	GASOLINE	4/28/2009	2 2A	E,Q	
		*	RCLB PLANO LLC	118785	600 OHIO DR, PLANO	GASOLINE	4/12/2012	2 6	E,Q	
		*	RJJ INVESTMENTS	118822	620 S CENTRAL EXPY, MC KINNEY	GASOLINE	5/24/2012	2 6	E,Q	
		*	ST JAMES CAPITAL CORP	118916	1100 PRESTON RD, PLANO	GASOLINE	8/8/2012	2 6	E,Q	
	REM/VC	*	AMBER-WEST RAIL SPUR SITE - PART II	2533	N SIDE OF 28TH ST. & W SIDE OF UPRR, FORT WORTH	VOCS, TPH & OTHER (PAH)	12/13/2012	0B 2	E	
		*	BELL HELICOPTER TEXTRON INC., PLANT 5	18	1700 NORTH HIGHWAY 360, GRAND PRAIRIE	VOCS, SVOC'S, TPH	11/1/1996	0B 5A	E	
			GREEN FAMILY R (GREEN MACHINE COMPANY)	323	1201 EAST 5TH, PLAINVIEW	PESTICIDES	1/22/1999	0B 5D	E	
			INDEPENDENCE PLAZA	2309	1300 N TOWN EAST BLVD, MESQUITE	VOCS, HEAVY METALS	3/30/10	0B 2A	E	
			LAMAR CLEANERS	1094	5335 RICHMOND AVENUE, HOUSTON	MTBE, TPH, BENZENE, METALS	12/9/1999	0B 4	E	
			MAPLEWOOD PLAZA	2162	5915 AND 5925 - 6005 MAPLE AVENUE, DALLAS	VOCS, CHLORINATED SOLVENTS	4/14/2008	0B 2B	E	
		*	OLD DALLAS HIGH SCHOOL	2517	2214 BRYAN STREET, DALLAS	VOCS, SVOC'S, CHLORINATED SOLVENTS	8/15/2012	0B 2	E	
			SHADY GROVE PLAZA SHOPPING CENTER	561	2300 WEST SHADY GROVE RD, IRVING	SOLVENTS	7/2/1997	0B 6	E	
			SYSTEM PROPERTY DEVELOPMENT CO. (SEE VCP 205)	378	1301 PRESTON AVENUE, HOUSTON	CHLORINATED SOLVENTS/METALS	10/22/1996	0B 5A	E	
	REM/VCIO		FIRST BANK AND TRUST	522	321 NORTH CENTRAL EXPRESSWAY, DALLAS	VOCS	11/29/2005	0	E	
	WPD/MSW		NORTH TEXAS MUNICIPAL WATER LANDFILL	MSW00044A	1 MILE S OF FM 544 BETWEEN HOOPER ROAD AND MAXWELL CREEK ROAD/ DEWITT ROAD	MW-4, 11, 12: VOCS (BENZENE; CHLOROBENZENE; 1,4-DICHLOROBENZENE; CIS-1,2-DICHLOROETHYLENE)	12/31/2004	2B 4,5E	E,Q,V2	
			NORTH TEXAS MUNICIPAL WATER LANDFILL	MSW00568A	500 OLD MILL RD MCKINNEY TX 75069		1/6/2010	2B 6C		

TABLE 1
GROUNDWATER CONTAMINATION CASE DESCRIPTION BY COUNTY
TEXAS COMMISSION ON ENVIRONMENTAL QUALITY

COUNTY	DIVISION	NEW CASES	FILE NAME	FILE NUMBER	LOCATION	CONTAMINATION DESCRIPTION	DATE	ENFORCEMENT STATUS	DATA QUALITY	SECTION 5.236
COLLINGSWORTH	REM/CA		TXDOT, MAIN- WELLINGTON	F0430	WELLINGTON	TPH	12/5/2002	3B	3,4	EQV2
	REM/PST		HOLTON OIL CO	103223	1101 8TH ST, WELLINGTON	GASOLINE	7/12/1992	5B	4	E,Q
		*	OWENS TRUST TC TRADING COMPANY INC	112917 118373	1500 HOUSTON, WELLINGTON 1409 HOUSTON ST, WELLINGTON	GASOLINE UNKNOWN	1/26/1998 7/21/2010	5B 5B	4 1A	E,Q E,Q
COLORADO	REM/PST		CRACKER BARREL PARTNERSHIP LTD DRAPER & DRAPER LTD FAM PARTNE	113354 097597	601 E MAIN, EAGLE LAKE 2417 S HWY 71, COLUMBUS	DIESEL GASOLINE	7/22/1998 12/27/1990	2 5B	2A 2A	E,Q E,Q
	REM/VC		HAVEN FOR HOPE	2089	903 MORALES, SAN ANTONIO	PAHS	8/14/2007	0B	2A	E
	WPD/MSW		ALTAIR DISPOSAL SERVICES LLC LANDFILL	MSW00203A	2 MILES N OF ALTAIR ON W SIDE OF STATE HIGHWAY 71	MW-20, 21: VOCS (1,4- DICHLOROBENZENE); SW-10: LEAD	12/31/2005	2B	2B	E,Q,V2
	COMAL	REM/CA	LCRA FORMER LANDA MILLS POWER PLANT	T2462	LANDA PARK DRIVE AND LANDA STREET, NEW BRAUNFELS, TX 78130	TPH, PAH	5/20/2010	0B	6	E,Q
	REM/PST	CINCO J INC ENVIRONMENTAL IMPACT	118169 118048	4332 IH 35 SOUTH, NEW BRAUNFELS UNKNOWN, NEW BRAUNFELS	DIESEL, GASOLINE GASOLINE	10/30/2009 5/11/2009	2 5B	6 2A	E,Q E,Q	
	WPD/MSW	MESQUITE CREEK LANDFILL	MSW00066B	1000 KOHLENBERG RD, NEW BRAUNFELS TX 78130	MW-02A: VOCS (1,1- DICHLOROETHANE; CIS-1,2- DICHLOROETHYLENE)	7/27/2011	2B	2B	E,Q,V2	
COMANCHE	REM/PST		TAYLOR TOM	112602	701 W CENTRAL, COMANCHE	GASOLINE	9/10/1997	5B	2A	E,Q
CONCHO	REM/PST		CASTANUELA J J IRBY OIL CO ROBY PAUL TACS INC	113573 110863 114684 115719	318 S MAIN ST, EDEN 106 E BROADWAY, EDEN 277 N ROBERTS ST, PAINT ROCK 502 W BROADWAY, EDEN	WASTE OIL GASOLINE GASOLINE UNKNOWN	11/5/1998 4/23/1996 7/23/1999 5/2/2003	5B 5B 2 1B	2A 2A 2A 1A	E,Q E,Q E,Q E,Q
COOKE	REM/VC	*	WOMBLE COMPANY, INC.	689	13605 INDUSTRIAL ROAD, HOUSTON	SOLVENTS	2/2/1998	0B	4	E
	WPD/MSW		CITY OF GAINESVILLE LANDFILL	MSW00302	N OF FM 902 2.5 MILE E OF FM 902 AND FM 373 INTERSECTION IN COOKE COUNTY	MW-2: VOCS (CHLOROBENZENE); MW-3R: VOCS (1,4- DICHLOROBENZENE)	12/31/2005	2B	2B	E,Q,V2
CORYELL	REM/CA		MCGREGOR NAVAL WEAPONS INDUSTRIAL RESERVE	30056	22145 ARNOLD CIR WACO 20670	ORGANICS, INORGANICS	3/1/1993	3A	5	E,Q,V2
	WPD/MSW		FORT HOOD LANDFILL	MSW01866	INTERSECTION OF TURKEY RUN ROAD AND BASE ROAD 2.6 MILES N OF US HIGHWAY 190 OVERPASS	MW-8, 18, 19, 20: VOCS (1,1- DICHLOROETHANE; CIS-1,2- DICHLOROETHYLENE)	1/10/2011	2B	2B	E,Q,V2
CROCKETT	REM/CA		GALENA PARK TERMINAL	32007	12901 AMERICAN PETROLEUM BLVD	VOC, METALS	10/1/2007	2B	6	E,Q
CROSBY	REM/PST		ALLSUPS PETROLEUM INC DEWBRE JIM MARTIN OIL CO	092693 101301 095332	502 W MAIN, CROSBYTON 505 W MAIN ST, CROSBYTON WHITE RIVER LAKE, SPUR	GASOLINE GASOLINE GASOLINE	3/17/1989 12/31/1991 5/1/1990	5B 5B 2	2A 2A 6	E,Q E,Q E,Q

TABLE 1
GROUNDWATER CONTAMINATION CASE DESCRIPTION BY COUNTY
TEXAS COMMISSION ON ENVIRONMENTAL QUALITY

COUNTY	DIVISION	NEW CASES	FILE NAME	FILE NUMBER	LOCATION	CONTAMINATION DESCRIPTION	DATE	ENFORCEMENT STATUS			DATA QUALITY	SECTION 5-236
DALLAS	REM/DCRP		PLAZA DEL SOL (FORMER NEWSOME DRY CLEANING & LUANDRY)	DC0107	901 EAST IRVING BLVD	CHLORINATED SOLVENTS	2/5/01	2B, 5B	2A		E, Q	
			POLO DRY CLEANING & LAUNDRY	DC0231	18900 DALLAS PKWY STE 100 , DALLAS, TX 75287	CHLORINATED SOLVENTS	2/24/2011	0B	0		E	
			POSH CLEANERS	DC0034	10031 MARCH LANE, DALLAS	CHLORINATED SOLVENTS	8/5/2005	2B, 5B	0B		E, Q	
			PREMIUM CLEANERS	DC0061	2217 MARSH LANE, CARROLLTON	CHLORINATED SOLVENTS / HYDROCARBONS	2/16/06	2B, 5B	2A		E, Q	
			TOWN CLEANERS	DC0201	1957 E BELT LINE ROAD	CHLORINATED SOLVENTS	NA	2B, 5B	6C		E, Q	
	REM/PST		WALNUT ONE HOUR CLEANERS	DC0094	2947 WALNUT HILL LANE, DALLAS	CHLORINATED SOLVENTS	9/11/06	2B, 5B	0		E, Q	
		*	7 ELEVEN INC	118622	5550 E GRAND AVE, DALLAS	GASOLINE	8/15/2011	2	2A		E, Q	
			7 ELEVEN INC	107843	8001 LEMMON AVE, DALLAS	AV-GAS	3/23/1994	2D	4		E, Q	
			7 ELEVEN INC	118106	4104 GASTON AVE, DALLAS	GASOLINE	8/11/2009	2	6		E, Q	
			7 ELEVEN INC SHAW ENV	116117	1325 JEFFERSON, GRAND PRAIRIE	UNKNOWN	9/21/2004	2	2A		E, Q	
			7 ELEVEN INC/ SHAW ENV	118003	2802 N FITZHUGH AVE, DALLAS	GASOLINE	4/16/2009	2	6		E, Q	
		*	7-ELEVEN INC / SHAW ENV	118541	5123 W LOVERS LN, DALLAS	GASOLINE	4/15/2011	2	6		E, Q	
			ANDRES PROPERTIES	118957	1901 N HENDERSON, DALLAS	GASOLINE	10/25/2012	1B	1A		E, Q	
			ATLANTIC OIL & GAS INC	115882	4191 BELTLINE RD, ADDISON	UNKNOWN	2/23/2004	1B	1A		E, Q	
			BHARWANI INVESTMENT GROUP	116901	2525 N JOSEY LN, CARROLLTON	GASOLINE	6/28/2006	1B	1A		E, Q	
			BIG DIAMOND INC	118657	3030 MILITARY PKWY, MESQUITE	GASOLINE	9/26/2011	2	6		E, Q	
			BLANKENSHIP AERO	115790	508 109TH ST, ARLINGTON	UNKNOWN	9/8/2003	1B	1A		E, Q	
			CAR WASH SYSTEMS INC	097016	6541 SKILLMAN ST, DALLAS	GASOLINE	10/23/1990	1B	1A		E, Q	
			CHARLIES AUTOMOTIVE INC	112993	900 E GRAUWYLER, IRVING	GASOLINE, DIESEL, WASTE OIL	3/5/1998	5B	4		E, Q	
			CHEVRON EMC	117949	4420 MARSALIS AVE, DALLAS	GASOLINE	1/13/2009	2	6		E, Q	
			CHEVRON PRODUCTS CO	097465	201 CORINTH, DALLAS	GASOLINE, DIESEL	12/10/1990	2	2A		E, Q	
		*	CIRCLE K STORES INC	118771	8626 LAKEVIEW PKWY, ROWLETT	GASOLINE	3/27/2012	1B	1A		E, Q	
			CITY OF DALLAS	107487	3111 DAWSON ST, DALLAS	GASOLINE	12/17/1993	2	2A		E, Q	
			CITY OF DALLAS AVIATION	118076	8350 DENTON DR, DALLAS	GASOLINE	6/24/2009	1B	1A		E, Q	
		*	CITY OF DALLAS AVIATION DEPT	118184	7701 LEMMON AVE, DALLAS	GASOLINE	11/3/2009	2	2A		E, Q	
		*	COLO 4 LLC	118904	3000 IRVING BLVD, DALLAS	UNKNOWN	7/31/2012	2	6		E, Q	
		*	COTTURA INC	118756	11237 HARRY HINES BLVD, DALLAS	GASOLINE	3/12/2012	2	2A		E, Q	
			E Z MART STORES INC	115670	1751 N COUNTRY CLUB RD, GARLAND	GASOLINE	3/7/2003	2	6		E, Q	
			ELENA REALTY CO	117058	2743 CEDAR CREST BLVD, DALLAS	UNKNOWN	11/27/2006	2	2A		E, Q	
			ENVIRONMENTAL IMPACT	115772	4333 W JEFFERSON ST, COCKRELL HILL	UNKNOWN	7/29/2003	1B	1A		E, Q	
			ESTES EXPRESS LINES	091530	3925 SINGLETON BLVD, DALLAS	UNKNOWN	11/17/1987	5B	4		E, Q	
			EXXONMOBIL	115036	1025 W AIRPORT FWY, IRVING	GASOLINE	8/31/2000	2	2A		E, Q	
			GOOD LUCK OIL CO	112618	4217 2ND AVE, DALLAS	GASOLINE	9/15/1997	2	6		E, Q	
		*	GRAFF CHEVROLET COMPANY	118778	1405 E MAIN, GRAND PRAIRIE	GASOLINE	4/4/2012	2	6		E, Q	
		*	GRAFF CHEVROLET COMPANY	118777	1430 E MAIN, GRAND PRAIRIE	GASOLINE	4/4/2012	2	6		E, Q	
			GREATER NEW VISION CHRISTIAN	118489	3015 E ILLINIOS AVE, DALLAS	GASOLINE	2/9/2011	2	2A		E, Q	
		*	HEADINGTON REALTY	119016	500 N FIELD ST, DALLAS	UNKNOWN	12/21/2012	2	6		E, Q	
			HERMAN VENTURES	114544	1215 W SHADY GROVE RD, IRVING	GASOLINE	4/14/1999	2	2A		E, Q	
		*	JET AVIATION TEXAS INC	118841	7363 CEDAR SPRINGS RD, DALLAS	JET FUEL	6/13/2012	2	6		E, Q	
			JP MORGAN CHASE	118276	10721 PRESTON ROAD, DALLAS	GASOLINE	4/8/2010	2	6		E, Q	
			KINNEY PROPERTY INC	118670	6950 GREENVILLE AVE, DALLAS	GASOLINE	10/19/2011	2	6		E, Q	
			KNOX OIL OF TEXAS, INC.	115329	2221 IRVING BLVD, DALLAS	DIESEL, GASOLINE	1/7/2002	2	2A		E, Q	
		*	L R CANNON ENTERPRISES	118976	2020 DALWORTH, GRAND PRAIRIE	WASTE OIL	11/20/2012	2	6		E, Q	
			MCBRIDE ELECTRIC	112368	1039 N WALTON WALKER, IRVING	UNKNOWN	6/11/1997	2	4		E, Q	
			MONEY OIL CO INC	114315	1505 S EWING AVE, DALLAS	GASOLINE	1/11/1999	5B	2A		E, Q	
			MOTIVA ENTERPRISES LLC	116118	2992 WALNUT HILL, DALLAS	GASOLINE	9/21/2004	2	2A		E, Q	
			MOTIVA ENTERPRISES LLC	117620	2501 W BELTLINE RD, GRAND PRAIRIE	GASOLINE	3/5/2008	2	6		E, Q	
			MOTIVA ENTERPRISES LLC	117671	1230 E AIRPORT FWY, IRVING	GASOLINE	4/3/2008	2	2A		E, Q	
			MOTIVA ENTERPRISES LLC	117438	4275 NORTHWEST HWY, DALLAS	GASOLINE, DIESEL	10/17/2007	2	2A		E, Q	
		*	MURPHY OIL USA	118975	13729 N CENTRAL EXPY, DALLAS	GASOLINE	11/16/2012	1B	1A		E, Q	
			NATIONAL CONVENIENCE STORES	117477	3434 WEBBS CHAPEL EXT, DALLAS	UNKNOWN	11/8/2007	2	2A		E, Q	
			NICHOLAS PETROLEUM	117967	12950 COIT RD, DALLAS	GASOLINE	2/3/2009	2	2A		E, Q	
			NORTHTRUP GRUMMEN	112856	9314 W JEFFERSON, DALLAS	DIESEL	12/23/1997	2D	4		E, Q	
		*	ONE STOP EXPRESS INC	117930	2350 WALNUT HILL LN, DALLAS	GASOLINE	12/15/2008	1B	1A		E, Q	
		*	OVERCREST PARTNERS LP	118870	5415 MAPLE AVE, DALLAS	GASOLINE	7/11/2012	2D	6		E, Q	
			PRIDE OF TEXAS OIL CO INC	096574	1713 DALWORTH ST, GRAND PRAIRIE	GASOLINE	8/28/1990	5B	2A		E, Q	
			RACETRAC PETROLEUM INC	118586	1100 W BELTLINE RD, CARROLLTON	GASOLINE	6/23/2011	2	6		E, Q	
			RODGERS JR HENSON	115289	9120 SCYENE RD, DALLAS	UNKNOWN	12/7/2001	1B	1A		E, Q	
		*	SAMS EAST INC	118719	1959 W NORTHWEST HWY, DALLAS	GASOLINE	1/11/2012	2	6		E, Q	
			SAVE WAY	117912	1802 SE 14TH ST, GRAND PRAIRIE	GASOLINE	11/20/2008	2	2A		E, Q	
		*	SD & HR INVESTMENTS GROUP INC	118853	4201 W JEFFERSON BLVD, DALLAS	GASOLINE	6/15/2012	2	6		E, Q	
		*	SHANAFIS CORP	118619	4330 GANNON LN, DALLAS	GASOLINE	8/12/2011	2	2A		E, Q	
			SIGELS BEVERAGES	118629	540 CENTENNIAL BLVD, RICHARDSON	GASOLINE	8/30/2011	2	2A		E, Q	

TABLE 1
GROUNDWATER CONTAMINATION CASE DESCRIPTION BY COUNTY
TEXAS COMMISSION ON ENVIRONMENTAL QUALITY

COUNTY	DIVISION	NEW CASES	FILE NAME	FILE NUMBER	LOCATION	CONTAMINATION DESCRIPTION	DATE	ENFORCEMENT STATUS	DATA QUALITY	SECTION
DALLAS	REM/PST		SNOW JIM	114954	5006 S LAMAR, DALLAS	UNKNOWN	5/17/2000	2	2A	E,Q
			SOUTHERN FOODS GROUP LP	116287	3235 ALPINE, DALLAS	UNKNOWN, DIESEL	12/7/2004	2	2A	E,Q
			SOUTHWEST GLASS INC	116725	2333 GLENDA ST, DALLAS	GASOLINE	1/3/2006	2	2A	E,Q
			SOUTHWEST MOTOR TRANSPORT	114516	11447 GOODNIGHT LN, DALLAS	DIESEL	3/24/1999	2	2A	E,Q
			SPEED CAR WASH INC	113975	1449 INWOOD RD, DALLAS	GASOLINE, DIESEL	1/4/1999	5B	2A	E,Q
			STEELE C R	113055	3800 HATCHER ST, DALLAS	GASOLINE	3/24/1998	5B	2A	E,Q
			T & M BEER WINE & GAS	114062	106 S FITZHUGH, DALLAS	GASOLINE	1/6/1999	2	2A	E,Q
			TEXIMAR TEXACO	091399	2525 VALLEY VIEW LN, FARMERS BRANCH	GASOLINE	7/21/1987	5B	2A	E,Q
			THE GOODYEAR TIRE & RUBBER CO	118026	13331 MONTFORT DR, DALLAS	HYDR FLUID	4/29/2009	2	2A	E,Q
		*	TRIPLE A OIL CO INC	118126	IH 45 RD, WILMER	GASOLINE	9/10/2009	2	2A	E,Q
		*	TRIPLE A OIL CO INC	118698	2329 W AIRPORT FWY, IRVING	GASOLINE	12/13/2011	2	2A	E,Q
			TWIN LAKES PETROLEUM	112798	9199 BRUTON RD, DALLAS	UNKNOWN	11/21/1997	5B	2A	E,Q
			TWO C THREE C INC	118005	4230 S 2ND ST, DALLAS	GASOLINE	4/16/2009	5B	2A	E,Q
		*	UNDERWOOD INUS	118953	4903 HATCHER ST, DALLAS	GASOLINE, DIESEL	10/19/2012	1B	1A	E,Q
		*	VANDERGRIFF REBECCA	118802	11900 LAKE JUNE RD, BALCH SPRINGS	GASOLINE	5/1/2012	2	6	E,Q
			WAMSLEY ELLIS	116461	4121 METROPOLITAN, DALLAS	UNKNOWN	4/19/2005	1B	1A	E,Q
	REM/SF		BIO-ECOLOGY SYSTEMS INC	FILED BY SITE NAME	4100 E JEFFERSON ST, GRAND PRAIRIE	METALS	12/30/1982	5B	5E	E, Q, V3
	REM/VC		1174 NORTH GREAT SOUTHWEST PARKWAY	1491	1174 N GREAT SOUTHWEST PARKWAY, GRAND PRAIRIE	VOCS, METALS, TPH, PCBS	7/23/2002	0B	4	E
			1700 NORTH STEMMONS FREEWAY	2218	1700 N STEMMONS FREEWAY, DALLAS	VOCS, SVOCS, HEAVY METALS, TPH	9/8/2008	0B	6	E
			1840 AND 1852 PLANTATION ROAD	2373	1840 & 1852 PLANTATION ROAD, DALLAS	VOCS, TPH	12/16/2010	0B	2B	E
			2011 RECORD CROSSING ROAD PROPERTY	2376	2011 RECORD CROSSING ROAD, DALLAS	VOCS, SVOCS, HEAVY METALS, CHLORINATED SOLVENTS, TPH	2/4/2011	0B	2B	E
			2020 ROSS STREET	2365	820 N HARWOOD STREET, DALLAS	VOCS, HEAVY METALS, TPH	12/27/2010	0B	6	E
			2400 GESSNER SHOPPING CENTER	1202	2418 GESSNER, HOUSTON	CHLORINATED SOLVENTS	5/17/2000	0B	5A	E
			2400 WEST FREEWAY AND 2000 NORTH FOREST PARK	273	2400 WEST FREEWAY/2000 NORTH FOREST PARK, FORT WORTH	SOLVENTS	6/13/1996	0B	5A	E
			2600 VILBIG ROAD	1436	2600 VILBIG ROAD, DALLAS	VOCS, SVOCS, TPH	3/19/2002	0B	6	E
		*	2625 ELM STREET	2488	2625 ELM STREET, DALLAS	SVOCS, HEAVY METALS	5/1/2012	0B	2	E
			2700 PIPESTONE ROAD	1386	3700 PIPESTONE ROAD, DALLAS	VOCS, METALS, TPH	9/4/2001	0B	2A	E
		*	2807 S BUCKNER BLVD.	2478	2807 S BUCKNER BLVD., DALLAS	VOCS, HEAVY METALS, CHLORINATED SOLVENTS	2/28/2012	0B	2A	E
			4212 BUCKNER BLVD	2441	4212 S BUCKNER BLVD, DALLAS	VOCS, SVOCS, TPH	11/4/2011	0B	1A	E
			4215,4305,4601 LAMAR STREET	2362	4215,4305,4601 S LAMAR STREET, DALLAS	HEAVY METALS, CHLORINATED SOLVENTS	12/21/2010	0B	2A	E
			4801,5003,5019 & 5029 S LAMAR ST PROPERTY	2328	4801,5003,5019 & 5029 S LAMAR ST, DALLAS	VOCS, HEAVY METALS	7/30/10	0B	2B	E
			515 NORTH CARROLL AVENUE/ 4420 WORTH STREET	1193	515 NORTH CARROLL AVE./4420 WORTH ST., DALLAS	TCE	5/30/2000	0B	2A	E
			537 CAMDEN ROAD	1503	537 CAMDEN RD, GRAND PRAIRIE	METALS, CHLORINATED SOLVENTS	8/8/2002	0B	6	E
		*	712 FORT WORTH AVENUE	2232	712 FORT WORTH AVENUE, DALLAS	HEAVY METALS	12/2/2008	0B	2	E
			800 SOUTH WASHINGTON AVENUE	2323	800 S WASHINGTON AVENUE, MARSHALL	CHLORINATED SOLVENTS, SVOCS, METALS	7/1/10	0B	2B	E
			8929 DIPLOMACY ROW	1537	8929 DIPLOMACY ROW, DALLAS	VOCS, CHLORINATED SOLVENTS	11/22/2002	0B	2A	E
			AAFES PRINT PLANT	1975	1515 ROUND RABLE DRIVE, DALLAS	VOCS, SVOCS, METALS, CHLORINATED SOLVENTS	9/18/2006	0B	6	E
			ABILENE LINEN SUPPLY	2046	768 WALNUT STREET, ABILENE	VOCS, SVOCS, HEAVY METALS, TPH	3/30/2007	0B	4	E
			AIR LOGISTICS	1926	6211 CEDAR SPRINGS RD, DALLAS	SVOC	5/3/2006	0B	1A	E
			ALFORD REFRIGERATED WAREHOUSES	2131	318 CADIZ STREET, DALLAS	VOCS, TPH	1/4/2008	0B	6	E
			AMBER WEST RAIL SPUR	2241	N OF 28TH ST, W OF UNION PACIFIC RAILROAD, FORT WORTH	CHLORINATED SOLVENTS, TPH, PCBS	1/2/2009	0B	2B	E
			ARLINGTON ORTOPEDIC ASSOCIATES, PA	2449	800 ORTHOPEDIC WAY, 813&815 SECRETARY DR, ARLINGTON	VOCS	11/21/2011	0B	1A	E
			ASHLAND EDC FACILITY	1723	8201 S CENTRAL EXPRESSWAY, DALLAS	CHLORINATED SOLVENTS	8/3/2004	0B	4	E
			AVENUE J BUILDING (PINNACLE BRANDS)	486	924 AVENUE J EAST, GRAND PRAIRIE	VOC, TPH	3/11/1997	0B	5A	E
			BIBBENTUCKERS	2055	11741 PRESTON ROAD, DALLAS	VOCS, CHLORINATED SOLVENTS	5/3/2007	0B	2B	E
			BISHOP PARK PLAZA AND LOFT CONDOMINIUMS	1936	1220 N BISHOP/1211 N BALLARD, DALLAS	VOCS, METALS, CHLORINATED SOLVENTS, TPH	6/5/2006	0B	2A	E
			BLUE BUILDING	2345	901 PEACH STREET, WACO	VOCS, HEAVY METALS, TPH	10/13/10	0B	2B	E
			BUILDERS TRANSPORT	2080	3413-3485 ROY ORR BLVD, D GRAND PRAIRIE	VOCS, METALS, TPH	7/10/2007	0B	1A	E
			BULK FERTILIZER FACILITY - LAMESA	2415	125 N 22ND STREET, LAMESA	VOCS, SVOCS, HEAVY METALS, CHLORINATED SOLVENTS, TPH, PCBS	7/15/2011	0B	2B	E
			BURLINGTON NORTHERN RAILROAD - CHILDRESS	417	100 12TH STREET, NW, CHILDRESS	CHLORINATED SOLVENTS	12/13/1996	0B	5A	E

TABLE 1
GROUNDWATER CONTAMINATION CASE DESCRIPTION BY COUNTY
TEXAS COMMISSION ON ENVIRONMENTAL QUALITY

COUNTY	DIVISION	NEW CASES	FILE NAME	FILE NUMBER	LOCATION	CONTAMINATION DESCRIPTION	DATE	ENFORCEMENT STATUS	DATA QUALITY	SECTION 5.236
DALLAS	REM/VC	*	BURNETT FIELD	1873	SWC COLORADO AND JEFFERSON BOULEVARDS, DALLAS	VOCS, CHLORINATED SOLVENTS	11/2/2005	OB 6	E	
		*	BURNETT TANK FARM	1803	STATE HIGHWAY 207 AND COUNTY ROAD 30, BORGER	NITRATE, AMMONIA	5/9/2005	OB 4	E	
		*	CAMPBELL TAGGART BAKERY RESEARCH FACILITY	551	6211 LEMMON AVENUE, DALLAS	SOLVENT S, METALS	7/29/1997	OB 6C	E	
			CARRIER CORPORATION	2283	1700 E. DUNCAN STREET, TYLER	METALS	9/9/2009	OB 2B	E	
			CASA VIEW SHOPPING CENTER	1864	2331 GUS THOMASSON RD, DALLAS	VOCS	9/13/2005	OB 6	E	
		*	CHESAPEAKE LAND DEVELOPMENT COMPANY LLC	2487	1600 E NORTHSIDE DR, FORT WORTH	SVOCS, HEAVY METALS	4/26/2012	OB 2A	E	
			CITGO FORT WORTH MANIFOLD	1631	301 TERMINAL ROAD, FORT WORTH	CHLORINATED SOLVENTS	8/29/2003	OB 4	E	
			COASTAL UNILUBE DISTRIBUTION CENTER	1093	2204 NORTH LONGVIEW STREET, KILGORE	METALS, CL SOLVENT S	11/9/1999	OB 4	E	
			COMET DRY CLEANERS	1473	12817 PRESTON ROAD, SUITE 121, DALLAS	VOCS, METALS, TPH	5/28/2002	OB 5A	E	
			CORRAL CITY TEXACO	2167	1201 FM 407, CORRAL CITY	METALS	4/30/2008	OB 6	E	
			DALLAS AIRMOTIVE FOREST PARK FACILITY	2251	6114 FOREST PARK ROAD, DALLAS	VOCS, SVOCS, HEAVY METALS, TPH	2/20/2009	OB 2A	E	
			DALLAS GAS AND FUEL COMPANY	1914	595 ROSS AVENUE, DALLAS	VOCS, CHLORINATED SOLVENTS	3/28/2006	OB 6	E	
			DALLAS LOGISTICS HUB FARM STAGING AREA	1950	1720 E BELTLINE RD, LANCASTER	METALS	7/12/2006	OB 2B	E	
			DALLAS PLATING	2180	715 W DAVIS STREET, DALLAS	CHLORINATED SOLVENTS	6/30/2008	OB 4A	E	
			DALLAS TRAVEL CENTER	2135	2614 BIG TOWN BLVD, MESQUITE	VOCS, SVOCS, METALS, CHLORINATED SOLVENTS, TPH	1/18/2008	OB 5A	E	
		*	DEEPWOOD AND LOOP 12	1457	SOUTH OF LOOP 12 AND LONG ACRE, DALLAS	VOCS, SVOCS, TPH	4/24/2002	OB 5A	E	
			DELFASCO FORGE DIVISION	1571	114 NE 28TH STREET, GRAND PRAIRIE	VOCS	3/4/2003	OB 6	E	
			DELTA AND PINE LAND COMPANY	109	3600 NORTH COLUMBIA, PLAINVIEW	CHLORINATED SOLVENTS, METALS, VOCS, SVOCS, TPH	2/12/1997	OB 5D	E	
		*	DFW NORTHEAST CARGO FREIGHT AREA	1460	SH360, HWY183, HWY 114 AND 121, DALLAS	VOCS, SVOCS, METALS, CHLORINATED SOLVENTS	4/30/2002	OB 4	E	
		*	DFW NORTHWEST CARGO FREIGHT AREA	1461	SH360, HWY183, HWY 114 AND 121, DALLAS	VOCS, METALS, TPH	5/1/2002	OB 4	E	
		*	ECKO GLACO, INC.	2047	4936 READING STREET, DALLAS	VOCS, CHLORINATED SOLVENTS, METALS	5/17/2007	OB 2	E	
			ELG IRELAND ALLOYS, INC.	1234	11300 SPENCER ROAD, HOUSTON	CHLORINATED SOLVENTS	7/27/2000	OB 4	E	
			ENCOAT LEASE SITE	796	9800 CLINTON DRIVE, GALENA PARK	BTEX, TPH	8/15/1998	OB 2,6	E	
			EVERMAN PLANT	2224	1400 EVERMAN PARKWAY, FORT WORTH	CHLORINATED SOLVENTS	9/24/2008	OB 6	E	
			EXPLORER PIPELINE-ARLINGTON SITE	2275	1000-1200 BLOCK WEST RD TO SIX FLAGS, ARLINGTON	CHLORINATED SOLVENTS	8/5/2009	OB 3	E	
			EXXON LAND DEVELOPMENT, INC. PROPERTY	528	22555 NORTH HIGHWAY 59, HOUSTON	VOCS, METALS	5/14/1997	OB 5D	E	
			FIVE STAR CUSTOM FOODS	2086	3709 E 1ST STREET, FORT WORTH	METALS	8/1/2007	OB 1A	E	
			FLORA @ ROUTH	1836	FLORA AND ROUTH STREETS, DALLAS	VOCS	7/7/2005	OB 6	E	
			FOOD FAST #64	2136	200 S 3RD STREET, MABANK	VOCS, TPH	1/22/2008	OB 1A	E	
			FOREST LANE CLEANERS	2087	3556 FOREST LANE, DALLAS	CHLORINATED SOLVENTS	8/3/2007	OB 2B	E	
			FORMER ANDERSON LABORATORIES FACILITY	1265	5901 FITZHUGH AVE, FORT WORTH	METALS, SOLVENTS	10/25/2000	OB 6	E	
			FORMER CHEVRON 106161	2397	3017 W 7TH STREET, FORT WORTH	VOCS	4/20/2011	OB 1A	E	
			FORMER HAINES GULF STATION	2452	607 STATE HIGHWAY 135 N, KILGORE	VOCS, METALS	11/30/2011	OB 2B	E	
			FORMER HOWELL INDUSTRIES	2305	3479 WEST VICKERY, FORT WORTH	VOCS, SVOCS, TPH AND HEAVY METALS	3/29/10	OB 2B	E	
		*	FORMER RENFRO SPECIAL COATING INC	2307	2434 S HARWOOD STREET, DALLAS	VOCS	3/30/2010	OB 2	E	
		*	FORMER WACO DODGE SALES	2504	1220 N VALLEY MILLS DR., WACO	CHLORINATED SOLVENTS	7/13/2012	OB 2A	E	
			GOLD METAL RECYCLERS	2244	4305 S LMAR STREET, DALLAS	SVOCS, HEAVY METALS, TPH	1/12/2009	OB 5E	E	
			GOLD METAL RECYCLERS	2177	1401 STELLA STREET, FORT WORTH	VOCS, METALS, TPH	5/23/2008	OB 6	E	
			GOODWILL INDUSTRIES	1669	2800 HAMPTON ROAD, DALLAS	VOCS, METALS, CHLORINATED SOLVENTS, TPH, PCBs	12/16/2003	OB 6	E	
			GREAT ONE CLEANERS	943	7517 CAMPBELL ROAD, SUITE 609, DALLAS	METALS, CHLORINATED SOLVENTS	3/11/1999	OB 5A	E	
			HAMPTON VILLAGE SHOPPING CENTER	2051	2601, 2611, 2631, 2641 S. HAMPTON, DALLAS	VOCS, SVOCS, METALS, CHLORINATED SOLVENTS, TP	4/20/2007	OB 2B	E	
			HARCROSS CHEMICALS	1599	2627 WEIR STREET, DALLAS	VOCS, TPH	6/13/2003	OB 4	E	
			HENKELS & MCCOY	1804	4220 JUSTIN RD, HIGHLAND VILLAGE	NITRATE, AMMONIA	3/15/2005	OB 6	E	
			HOUSTON METAL PROCESSING COMPANY	440	5225 FIDELITY ROAD, HOUSTON	VOCS, METALS	1/22/1997	OB 5A	E	
			HYCO BUILDING	1574	600 WEST BELT LINE ROAD, LANCASTER	VOCS, CHLORINATED SOLVENTS	3/4/2003	OB 4	E	
			INSULATION INVESTORS	1387	1370 EAST 40TH STREET, HOUSTON	VOCS, TPH	9/21/2001	OB 4	E	
		*	JEFFERSON STREET PROPERTY	2508	324 JEFFERSON AVE, WACO	VOCS, SVOCS, TPH	8/3/2012	OB 2A	E	
			JOE BROOKS PROPERTY	1372	7023 WEST COUNTY ROAD, ODESSA	PCE	8/2/2001	OB 4	E	
			KOCH REFINING CHANNEL VIEW TERMINAL	574	16514A DE ZEVALA ROAD, CHANNEL VIEW	CHLORINATED SOLVENTS	7/24/1997	OB 4	E	
			LA TEX SALVAGE	2155	505 N HOUSTON STREET, FORT WORTH	VOCS, METALS, TPH, PCBs	3/21/2008	OB 2B	E	
		*	LAWS STREET PROPERTY	2540	3090 OLIVE STREET STE.300, DALLAS	VOCS, METALS	12/18/2012	OB 2	E	
			LG MAGNOLIA LP	2093	1100 MCKINNEY AVENUE, DALLAS	VOCS, CHLORINATED SOLVENTS	8/22/2007	OB 6	E	

TABLE 1
GROUNDWATER CONTAMINATION CASE DESCRIPTION BY COUNTY
TEXAS COMMISSION ON ENVIRONMENTAL QUALITY

COUNTY	DIVISION	NEW CASES	FILE NAME	FILE NUMBER	LOCATION	CONTAMINATION DESCRIPTION	DATE	ENFORCEMENT STATUS	DATA QUALITY	SECTION 5.236
DALLAS	REM/VC		LUNSFORD ESTATE PROPERTY / V&G	462	1525 NORTH POST OAK ROAD, HOUSTON	VOC, BTEX, PAH	2/14/1997	0B	5A	E
		*	MAGNOLIA STATION	2483	1607 LYTE ST, DALLAS	VOCS, TPH	3/29/2012	0B	4	E
		*	MAPLE PLAZA II	2496	5415 MAPLE AVE, DALLAS	SVOCS, HEAVY METALS, TPH	5/11/2012	0B	6	E
		*	MARMOM MOTOR COMPANY LLC	2183	118 N SHILOH ROAD, GARLAND	HEAVY METALS	6/11/2008	0B	6	E
		*	MCKINLEY IRONWORKS PARCELS	2474	901 NORTH THROCKMORTON STREET, FORT WORTH	SVOCS,TPH, OTHER	2/3/2012	0B	2A	E
		*	77,78,106,109,110& MMM GROUP LLC TRWD PARCEL 111,165,&170 SITE66	2472	505 NW 5TH STREET, FORT WORTH	VOCS,TPH	2/3/2012	0B	2A	E
		*	MONARCH PAPER COMPANY	1944	2310 ST. GERMAIN STREET, DALLAS	VOCS, CHLORINATED SOLVENTS	8/21/2006	0B	2	E
		*	MRS. BAIRD'S BAKERY	1667	5230 EAST MOCKING BIRD LANE, DALLAS	CHLORINATED SOLVENTS	12/12/2003	0B	6	E
		*	NEW STYROCHEM U.S., LTD.	1817	400 MINTON ROAD, SAGINAW	VOCS, METALS, TPH, PCBS	10/20/2005	0B	4	E
		*	OATES SHOPPING CENTER	761	4414 GUS THOMAS SON ROAD, MESQUITE	CHLORINATED SOLVENTS	4/27/1998	0B	5A	E
		*	OXID, L.P.	614	101 CONCRETE STREET, HOUSTON	TPH/SOLVENTS	9/25/1997	0B	5A	E
		*	PALESTINE SHOPPING CENTER	2127	315 E SPRING STREET, PALESTINE	VOCS, METALS, TPH	12/19/2007	0B	4	E
		*	PARK AVENUE CLEANERS	1880	1030 WEST ARKANSAS LANE, SUITE 214, ARLINGTON	VOCS, METALS, CHLORINATED SOLVENTS, TPH	12/17/2005	0B	5A	E
		*	PARK FOREST SHOPPING CENTER	608	3701 - 3878 FOREST LANE, DALLAS	CHLORINATED SOLVENTS	9/12/1997	0B	5D, 5A	E
		*	PARKDALE STEAM ELECTRIC STATION	2239	5770 PARKDALE DRIVE, DALLAS	VOCS	12/11/2008	0B	1A	E
		*	PAUL QUINN COLLEGE	1903	3709 SIMPSON STUART RD, DALLAS	VOCS	2/10/2006	0B	2B	E
		*	PEP BOYS #720	1827	4621 EAST LANCASTER AVENUE, FORT WORTH	VOCS, TPH	6/23/2005	0B	2	E
		*	PETULA VCP PROPERTIES AT TDC	1453	4040 PIPESTONE/2271 /2322 FRENCH SETTLEMENT, DALLAS	METALS	4/4/2002	0B	2A	E
		*	PLAZA OF THE AMERICAS	2470	600 AND 700 NORTH PEARL ST., DALLAS	SVOCS, VOCS, CHLORINATED SOLVENTS, TPH	2/8/2012	0B	2A	E
		*	POLK VILLAGE SHOPPING CENTER - COMET CLEANERS	2121	1105 AND 1201 WEST CAMP WISDOM ROAD, DALLAS	VOCS, METALS, TPH	1/22/2008	0B	2	E
		*	POLY-CYCLE INDUSTRIES, INC.	948	1 M WEST B75 AND 0.5 M NORTH OF PALMER, PALMER	VOCS, TPH, SVOCS, METALS	4/2/1999	0B	5D	E
		*	PROPOSED QUIKTRIP STORE NO. 885	2514	PROPOSED QUIK TRIP STORE NO. 885, FORT WORTH	VOCS,SVOCS,HEAVY METALS,CHL SOL, TPH	8/16/2012	0B	2	E
		*	PROTHERM SERVICES GROUP	1079	218 NORTH PRESTON ROAD, PASADENA	TCE	12/17/1999	0B	4	E
		*	QUALITY IRONWORKS INC.	2317	1607 W COMMERCE STREET, DALLAS	VOCS, HEAVY METALS	5/12/10	0B	2B	E
		*	QUIKTRIP #898	2186	650 AVENUE K, PLANO	VOCS, TPH	6/23/2008	0B	6	E
		*	RIDGLEA PLAZA SHOPPING CENTER	1532	6353 CAMP BOWIE BLVD, FORT WORTH	VOCS, SVOCS, METALS, TPH, PCBS	11/4/2002	0B	4	E
		*	RIGHT WAY GAS STATION	1952	508 NORTH HIGHWAY 69, LONE OAK	TPH, VOCS	7/31/2006	0B	6	E
		*	RIVERSIDE WASTEWATER TREATMENT PLANT	1462	GATEWAY PARK @ IH-30, FORT WORTH	VOCS, CHLORINATED SOLVENTS	5/1/2002	0B	4	E
		*	ROSS AVE & HARDWOOD ST PARKING LOT	2364	820 N HARWOOD STREET, DALLAS	SVOCS, HEAVY METALS	11/23/2010	0B	2B	E
		*	SIEMENS DEMATIC POSTALAUTOMATION SIMPLINS SITE	1586	2910 AVENUE F, ARLINGTON	CHLORINATED SOLVENTS	4/17/2003	0B	2A	E
		*		2210	S LOOP 12 AND PEMBERTON HILL ROAD, DALLAS	VOCS,SVOCS,HEAVY METALS, CHLORINATED SOLVENTS	7/31/2008	0B	2B	E
		*	SMITH CONSTRUCTION GROUP, INC.	2083	5430 REDFIELD STREET, DALLAS	VOCS, CHLORINATED SOLVENTS	7/31/2007	0B	1A	E
		*	SNOWWHITE LAUNDRY (CVS 75579)	2258	2410 W ILLINOIS AVENUE, MIDLAND	CHLORINATED SOLVENTS	4/3/2009	0B	4	E
		*	SOUTH COAST TERMINALS (MANCHESTER FACILITY)	457	9317 EAST AVENUES, HOUSTON	METALS, PCBS	2/11/1997	0B	5A	E
		*	SOUTHWEST AIRLINES	1612	2702 LOVE FIELD DRIVE HDQ-1SE, DALLAS	CHLORINATED SOLVENTS	7/24/2003	0B	4	E
		*	SPTCO GALVESTON WHARVES SITE	977	4100 OLD PORT INDUSTRIAL BOULEVARD, GALVESTON	GASOLINE, CRUDE OIL	5/11/1999	0B	4	E
		*	STAR WHOLESALE FLORISTS	2059	8223 N STEMMONS FREEWAY, DALLAS	MTBE	5/11/2007	0B	6	E
		*	TENNECO TECHNOLOGY CENTER	661	5510 SOUTH RICE AVENUE, HOUSTON	METALS	1/30/1998	0B	5A	E
		*	TETCO 760 (KINGSLEY MOBILE)	2165	9807 WALNUT HILL LANE, DALLAS	CHLORINATED SOLVENTS	4/29/2008	0B	2A	E
		*	TEXAS DELIVERY SERVICE	2118	840 S LAMAR, DALLAS	METALS, CHLORINATED SOLVENTS, TPH	11/21/2007	0B	1A	E
		*	TEXAS INSTRUMENTS, INC. - FOREST LANE	683	FOREST LANE, DALLAS	TCE	1/28/1998	0B	5A	E
		*	TEXAS RECREATION CORPORATION 908 BEVERLY	1547	908 N BEVERLY RD, WICHITA FALLS	TPH, BTEX	12/12/2002	0B	2A	E
		*	TEXAS REFINERY CORPORATION	2302	841 N. HOUSTON STREET, FORT WORTH	SVOCS/HEAVY METALS	1/26/2010	0B	2	E
		*	TEXAS STEEL (PLAZA DE LOS AMERICAS)	2094	3901, 4001 HEMPHILL STREET, FORT WORTH	VOCS, CHLORINATED SOLVENTS	8/27/2007	0B	6	E
		*	TPI PETROLEUM INC	1394	3520 MAIN ST, EULESS	VOCS, SVOCS, SOLVENTS, TPH	10/8/2001	0B	4	E
		*	TXI CHALK HILL PROPERTY	1761	SWC OF CHALK HILL AND IH-30, DALLAS	VOCS, CHLORINATED SOLVENTS	11/29/2004	0B	4	E
		*	TYLER REFRIGERATION	872	824 CIRCLE STREET, WAXAHACHIE	TPH	11/13/1998	0B	6	E
		*	UNION PACIFIC RAILROAD - TERRELL	2190	TEMPLE STREET, TERRELL	VOCS, CHLORINATED SOLVENTS	6/25/2008	0B	6	E
		*	UNION PACIFIC RAILROAD SPUR	2301	BETWEEN NORTHSIDE DR & 5TH STREET, FORT WORTH	HEAVY METALS	1/8/2010	0B	2	E
		*	US TOP HAT CLEANERS - CASA VIEW	1476	2540 GUS THOMAS SON ROAD, DALLAS	CHLORINATED SOLVENTS	6/11/2002	0B	5D	E
		*	UTL CORPORATION (SYMS SITE)	2032	4500 AND 4700 MOCKINGBIRD LANE, DALLAS	CHLORINATED SOLVENTS, TPH	2/22/2007	0B	6	E

TABLE 1
GROUNDWATER CONTAMINATION CASE DESCRIPTION BY COUNTY
TEXAS COMMISSION ON ENVIRONMENTAL QUALITY

COUNTY	DIVISION	NEW CASES	FILE NAME	FILE NUMBER	LOCATION	CONTAMINATION DESCRIPTION	DATE	ENFORCEMENT STATUS	DATA QUALITY	SECTION 5.236
DALLAS	REM/VC		VALEO CLIMATE CONTROL	1613	1102 W NORTH CARRIER PARKWAY, GRAND PRAIRIE	CHLORINATED SOLVENTS	7/21/2003	oB	4	E
			VALLEY SOLVENT COMPANY, INC.	492	2 1/2 MILES WESTON HIGHWAY 107, COMBES	CHLORINATED SOLVENTS	3/24/1997	oB	5A	E
			VAN WATERS & ROGERS - GRAND PRAIRIE	419	1102 AVENUE R, GRAND PRAIRIE	METALS, PETROLEUM HYDROCARBONS	1/30/1997	oB	5A	E
			VINE STREET CENTER	1451	1604 S VINE AVENUE, TYLER	NITRATE, AMMONIA	4/11/2002	oB	4	E
		*	VOGEL ALCOVE GRIFFIN STREET PROPERTY	2253	GRIFFIN ST W AND S AKARD, DALLAS	VOCS, HEAVY METALS, TPH	3/4/2009	oB	4A	E
			WAGNER EQUIPMENT COMPANY	2071	10501 DYER STREET, EL PASO	METALS	7/26/2007	oB	2	E
			WASHINGTON AVENUE PARKING LOT	2213	200 BLOCK WASHINGTON AVENUE NW, WACO	VOCS, CHLORINATED SOLVENTS	8/6/2008	oB	6	E
			WENDY'S RESTAURANT	1729	2101 E UNION BOWER ROAD, IRVING	VOCS, SVOCS, METALS, CHLORINATED SOLVENTS, TPH	10/19/2004	oB	6	E
			WEST LOOP ANIMAL HOSPITAL	2098	2525 W MOCKINGBIRD LANE, DALLAS	VOCS, SVOCS, METALS, TPH, PCBS, CHLORINATED SOLVENTS	9/21/2007	oB	6	E
			WESTDALE ASSET MANAGEMENT	2193	ELM-N TRUNK-MAIN-HALL, DALLAS	VOCS, HEAVY METALS, TPH	7/8/2008	oB	1A	E
	REM/VCIO		YOUR LUCKY LADY FINA	2440	2544 E ABRAM ST, ARLINGTON	VOCS, HEAVY METALS, TPH	9/20/2011	oB	2B	E
		*	13.643 ACRE PROPERTY	791	1525 W BELT LINE ROAD, CARROLLTON	VOCS	9/16/2011		1B	E
			13100 JOSEY LN	809	13100 JOSEY LANE, FARMERS BRANCH	VOCS, CHLORINATED SOLVENTS, TPH	2/2/2012		2B	E
			1905 110TH STREET PROPERTY	785	1905 110TH STREET, GRAND PRAIRIE	CHLORINATED SOLVENTS, VOCS, HEAVY METALS	8/19/2011		6	E
		*	2311 BUTLER STREET	310	2311 BUTLER STREET, DALLAS	VOCS, METALS	7/11/2002		2B	E
			2525 BUTLER STREET	850	2525 BUTLER STREET, DALLAS	VOCS, SVOCS, HEAVY METALS, CHLORINATED SOLVENTS, TPH	12/5/2012		1B	E
		*	3111 WEST COMMERCE STREET	476	3111 WEST COMMERCE STREET, DALLAS	VOCS	2/22/2005		0	E
			6115 DENTON DRIVE	831	6115 DENTON DRIVE, DALLAS	VOCS, CHLORINATED SOLVENTS	8/14/2012		2B	E
			912 E IRVING BLVD	758	912 E IRVING BOULEVARD, IRVING	CHLORINATED SOLVENTS	8/6/2010		1B	E
			AIR & REFRIGERATION CORPORATION	2	201 WEST COMMERCE STREET, DALLAS	TPH, BTEX	11/7/1997		0	E
			AKARD PLACE	357	2301 NORTH AKARD STREET, DALLAS	VOCS	5/5/2003		0	E
		*	ASPEN CHASE APARTMENTS	448	11760 FERGUSON ROAD, DALLAS	VOCS, TPH	10/22/2004		0	E
			ATTOYAC INVESTMENTS, LC	819	3308 SHORECREST DRIVE, DALLAS	CHLORINATED SOLVENTS	5/11/2012		2B	E
			BALCONES RECYCLING, INC.	496	2310 ST. GERMAIN, DALLAS	METALS	6/2/2005		0	E
			BRAMWELL AND SUSAN FLYNN	393	3318 SHORECREST DRIVE, DALLAS	CHLORINATED SOLVENTS	9/26/2003		2B	E
			BROCKBANK VILLAGE APARTMENTS	555	9827 BROCKBANK DRIVE, DALLAS	VOCS, SVOCS, TPH	5/16/2006		2B	E
			CACTUS DISPOSAL OF NORTH TEXAS	430	4960 SINGLETON BOULEVARD, DALLAS	VOCS, METALS	6/3/2004		2B	E
			D&S CRANE SERVICE, INC.	592	2605 NATIONAL PLACE, GARLAND	VOCS, TPH	11/29/2006		0	E
			FOREST GREEN OFFICE PARK	536	11880 - 11910 GREENVILLE AVENUE, DALLAS	VOCS, CHLORINATED SOLVENTS, TPH	2/24/2006		0	E
		*	IRVING WILLOW BEND	341	1407 WEST SHADY GROVE ROAD, IRVING	TPH	1/7/2003		0	E
			KANSAS CITY BOLT NUT & SCREW	845	2632 CHALK HILL ROAD, DALLAS	VOCS, CHLORINATED SOLVENTS	10/29/2012		2B	E
			LIQUID ENVIRONMENTAL SOLUTIONS OF TEXAS	342	11115 GOODNIGHT LANE, DALLAS	VOCS, SVOCS	1/28/2003		0	E
			MINYARD GROCERY STORE NO. 14	376	3230 MARTIN LUTHER KING JR BOULEVARD, DALLAS	VOCS, METALS, CHLORINATED SOLVENTS	8/13/2003		0	E
		*	NALL ROAD WAREHOUSE	830	4650 -4654 NALL ROAD, FARMERS BRANCH	CHLORINATED SOLVENTS	8/6/2012		1B	E
			OCCIDENTAL CHEMICAL DALLAS SILICATE PLANT	704	1100 LENWAY STREET, DALLAS	HEAVY METALS	9/22/2008		1B	E
			ORKIN FACILITY	773	1378 CRAMPTON STREET, DALLAS	PESTICIDES	12/13/2010		6	E
			OVERSEAS MOTORS	782	2425 W NORTHWEST HWY, DALLAS	VOCS, CHLORINATED SOLVENTS	7/13/2011		6	E
			PRESTON AND ROYAL	559	10733 PRESTON ROAD, DALLAS	VOCS, CHLORINATED SOLVENTS, TPH	7/7/2006		2B	E
			PRESTON LLOYD SHOPPING CENTER	265	19009 PRESTON, DALLAS	MTBE	9/19/2001		0	E
			PRG PARKING TEXAS NOTCH PROPERTY	356	1945 VALLEY VIEW LANE, IRVING	VOCS, CHLORINATED SOLVENTS	4/22/2003		0	E
			R3 GROUP, LLC ADB TEXAS GARDEN CENTER	797	2453 & 2461 FABENS ROAD, DALLAS	CHLORINATED SOLVENTS	10/26/2011		1B	E
			RED BRICK GRILL	646	2220 SHORECREST, DALLAS	VOCS	10/22/2007		2B	E
			RENAISSANCE TOWER PARKING GARAGE	649	1201 PACIFIC AVENUE, DALLAS	VOCS, CHLORINATED SOLVENTS	10/26/2007		0	E
			ROCHESTER GAUGES INC.	798	11616 HARRY HINES BLVD, DALLAS	VOCS, TPH, CHLORINATED SOLVENTS, HEAVY METALS	10/26/2011		1B	E
			ST. ANDREW'S EPISCOPAL CHURCH	471	2783 VALWOOD PARKWAY, FARMERS BRANCH	VOCS	2/14/2005		0	E
		*	ST. KIM'S	792	2712 SWISS AVENUE, DALLAS,	VOCS, TPH	9/21/2011		2B	E
			SV HARDY PROPERTY	827	2303 SHORECREST DRIVE, DALLAS	VOCS	6/20/2012		2B	E
			THE VILLAGE OF EASTGATE APARTMENTS	443	1765 PLAZA DRIVE, GARLAND	CHLORINATED SOLVENTS, TPH	9/28/2004		0	E
			TOWN AND COUNTRY SHOPPING CENTER	292	3518, 3522 COLE AVE/3131 LEMMON AVE, DALLAS	CHLORINATED SOLVENTS	4/5/2002		0	E
			UPPER VINEYARDS PROPERTY	358	2600 CEDAR SPRINGS ROAD, DALLAS	CHLORINATED SOLVENTS, TPH	5/5/2003		0	E

TABLE 1
GROUNDWATER CONTAMINATION CASE DESCRIPTION BY COUNTY
TEXAS COMMISSION ON ENVIRONMENTAL QUALITY

COUNTY	DIVISION	NEW CASES	FILE NAME	FILE NUMBER	LOCATION	CONTAMINATION DESCRIPTION	DATE	ENFORCEMENT STATUS	DATA QUALITY	SECTION
DALLAS	REM/VCIO		VACANT TRACT OF LAND - PRUDENTIAL	229	1401 PRUDENTIAL, DALLAS	VOCS, METALS, CHLORINATED SOLVENTS, TPH	3/20/2001	0	E	
			VINTAGE CAR WASH WAREHOUSE BUILDING-3551 DAN MORTON	637 767	4255 WEST NORTHWEST HIGHWAY, DALLAS 3551 DAN MORTON DRIVE, DALLAS	CHLORINATED SOLVENTS VOCS/CHLORINATED SOLVENTS	8/22/2007 11/5/2010	0 1B	E E	
	WPD/MSW		CASTLE LANDFILL	MSW01062A	.3 MILE NE OF CASTLE DRIVE AND ROWLETT ROAD IN GARLAND CITY LIMITS	MW-10: COPPER; MW-14A, 20, 21: VOCS (CHLOROBENZENE; CIS-1,2-DICHLOROETHYLENE; 1,4-DICHLOROBENZENE)	6/21/1994	2B	2B	E,Q,V2
			CITY OF GRAND PRAIRIE LANDFILL	MSW00996C	.5 MILES E OF MYERS ROAD 750 FEET N OF IH 30 IN GRAND PRAIRIE CITY LIMITS	MW-4, 4A, 9, 10: VOCS (CIS-1,2-DCE); MW-5: COPPER; TMW-5A, 7A, 9, 10: VOCS (1,2-DCA); MW-10: VOCS (1,1-DCA)	12/1/1998	2B	4,5A	E,Q,V2
			HUTCHINS LANDFILL	MSW01236A	1.75 MILE E NE OF IH 45 AND IH 20 INTERSECTION 750 FEET S OF IH 20 E END LANGDON DR	MW-10A, 13A: VOCS (CHLOROBENZENE; 1,4-DICHLOROBENZENE; CIS-1,2-DCE)	6/24/2011	2B	2B	E,V2
			MCCOMMAS BLUFF LANDFILL	MSW00062	5100 YOUNGBLOOD ROAD AND MCCOMMAS BLUFF	MW-2: VOCS (CHLOROBENZENE; 1,4-DICHLOROBENZENE); MW-3: ARSENIC; MW-4: NICKEL, ZINC, VOCS (BENZENE); CHLOROBENZENE); MW-13: ARSENIC, VOCS (BENZENE)	12/31/2004	2B	2B	E,Q,V2
			TRINITY OAKS LANDFILL	MSW00556	7 MILES S OF MESQUITE .5 MILE SE OF INTERSECTION OF INTERSTATE HIGHWAY 635 AND US HIGHWAY 175		3/21/2007	2B	6C	
DAWSON	REM/CA		TEXAS DEPT OF TRANSPORTATION (LAMESA MAINTENANCE FACILITY)	F0493	1613 A N HIGHWAY 87 LAMESA 79331	1,2-DIBROMOETHANE, BENZENE, PENTACHLOROPHENOL, METALS	8/19/1998	2A	3,4,5	EQV2
	REM/PST		BRITT TRUCKING CO	093075	1900 SEMINOLE RD, LAMESA	DIESEL	6/9/1989	5B	6	E,Q
			FRANKS LAVERNE T H & B PROPERT	094305	411 N BRYAN, LAMESA	GASOLINE	1/15/1990	5B	4	E,Q
			LASSARO ARREDONDO	094199	909 N 4TH ST, LAMESA	GASOLINE	1/4/1990	5B	4	E,Q
			MCCORMICK OIL BEAR ENTERPRISES	108399	HWY 87, LAMESA	GASOLINE	8/19/1994	5B	2A	E,Q
			MCCORMICK OIL CO INC	093850	1102 N DALLAS AVE, LAMESA	GASOLINE	10/25/1989	5B	4	E,Q
			MCCORMICK OIL CO INC	096331	701 S DALLAS AVE, LAMESA	GASOLINE	8/3/1990	5B	4	E,Q
			MORRIS H E	094390	802 S DALLAS, LAMESA	GASOLINE	1/23/1990	5B	4	E,Q
			MR GAS INC	118072	1702 N DALLAS ST, LAMESA	GASOLINE	6/22/2009	2	6	E,Q
			S & C OIL CO	092112	211 S DALLAS, LAMESA	GASOLINE	9/1/1988	2	4	E,Q
			S & C OIL CO	092553	611 N 4TH ST, LAMESA	GASOLINE	2/1/1989	5B	4	E,Q
	REM/VC		ZIMMER MAN SIGN COMPANY	1593	201 KODAK BOULEVARD, LONGVIEW	BENZENE, TPH	5/20/2003	0B	6	E
	WPD/MSW		CITY OF LAMESA LANDFILL	MSW00517A	1 MILE S INTERSECTION OF FM 827 AND US HIGHWAY 87 ON COURT C STREET	MW-5: NICKEL	9/25/2008	2B	2B	E,Q,V2
DE WITT	REM/PST		ESTATE OF JUNE O'BRIEN	117687	2004 N ESPLANADE ST, CUERO	GASOLINE, DIESEL	4/14/2008	2	2A	E,Q
			RUDOLPHS INC	106081	RT 3, HOCHHEIM	GASOLINE	3/5/1993	5B	6	E,Q
		*	RUDOLPHS INC	118862	702 HWY 77A, YOAKUM	GASOLINE	6/22/2012	2	6	E,Q
DEAF SMITH	REM/PST		CO NSUMERS FUEL CORP	105059	116 NEW YORK ST, HEREFORD	GASOLINE	11/13/1992	5B	2A	E,Q
			TAYLOR PETROLEUM CO	097992	401 E 1ST ST, HEREFORD	GASOLINE	2/14/1991	5B	4	E,Q
	WQD/WQAS		HERFORD BY-PRODUCTS	WQ01300	APPROX 3.5 MI SW OF HERFORD ON HWY 60, 4.2 MI, SW OF INTX OF FM RD 1057 AND HWY 60 IN DEAFSMITH CO	NITRATE, TOTAL DISSOLVED SOLIDS	10/12/2004	2B	4,5	E
DELTA	REM/PST		LESTER PAUL	115745	930 E DALLAS ST, COOPER	UNKNOWN	5/27/2003	1B	1A	E,Q

TABLE 1
GROUNDWATER CONTAMINATION CASE DESCRIPTION BY COUNTY
TEXAS COMMISSION ON ENVIRONMENTAL QUALITY

COUNTY	DIVISION	NEW CASES	FILE NAME	FILE NUMBER	LOCATION	CONTAMINATION DESCRIPTION	DATE	ENFORCEMENT STATUS	DATA QUALITY	SECTION
DENTON	REM/CA	*	FORMER HERITAGE CLEANERS LEWISVILLE	72894	1310 WEST MAIN STREET	MTBE, PCE, TCE, CIS-1,2 DCE, VINYL CHLORIDE	3/8/1996	2C 1A	E,Q	
			SAFETY KLEEN CORP	65124	1722 COOPER CREEK RD DENTON 76208	DIESEL	1/22/1988	1B 4.5	E,Q	
	REM/DCRP		BAUMGART FAMILY CLEANERS	DC0047	2216 LONG PRAIRIE ROAD, FLOWER MOUND	CHLORINATED SOLVENTS, BTEX	8/25/06	2B, 5B 0	E, Q	
			COMET CLEANERS - DENTON	DC0152	507 WEST UNIVERSITY DRIVE	CHLORINATED SOLVENTS	4/17/2008	2B, 5B 2A	E, Q	
			GARDEN RIDGE PLAZA - FORMER CALCON CLEANERS	DC0112	601 CROSS TIMBERS ROAD	CHLORINATED SOLVENTS	09/28/01	2B, 5B 2A	E, Q	
	REM/PST		HI-TECH CLEANERS - NORTH COLONY	DC0006	6805 MAIN STREET, THE COLONY	CHLORINATED SOLVENTS	1/10/05	2B, 5B 2A	E, Q	
		*	ANJUM INVESTMENTS LP	117523	6421 N IH 35, DENTON	OTHER	12/28/2007	2 2A	E,Q	
			CHEVRON PRODUCTS CO	116139	1301 S HWY 121, LEWISVILLE	GASOLINE	9/27/2004	2 2A	E,Q	
			CIENA CAPITAL	118068	1829 W FRANKFORD RD, CARROLLTON	GASOLINE	6/10/2009	2 2A	E,Q	
			D KAY JOHNSTON INC	118463	7420 MAIN ST, THE COLONY	GASOLINE	1/4/2011	2 2A	E,Q	
			GIBSON RON	114694	331 N MILL ST, LEWISVILLE	GASOLINE, DIESEL	7/27/1999	2 2A	E,Q	
			GITA K SAMADI	110351	7616 N MAIN ST, THE COLONY	GASOLINE	3/8/1996	2 2A	E,Q	
			JESTER JOHNNY	117850	4525 TEASLEY LN, DENTON	GASOLINE	9/18/2008	2 2A	E,Q	
			KELSOE TRACTOR CO INC	113659	200 W WALCOTT, PILOT POINT	GASOLINE, DIESEL	11/17/1998	5B 2A	E,Q	
		*	KIRKPATRICK DON	118728	108 E MAIN ST, LEWISVILLE	UNKNOWN	1/20/2012	2 2A	E,Q	
			MARINAS INTERNATIONAL	117855	1481 E HILL RD, LEWISVILLE	GASOLINE	9/23/2008	2 2A	E,Q	
			MARTIN EAGLE OIL CO INC	117524	FM 407, ARGYLE	UNKNOWN	1/3/2008	1B 1A	E,Q	
		*	METRO PETRO RENTALS	118754	422 S HWY 377, PILOT POINT	GASOLINE	3/9/2012	2 2A	E,Q	
			MILLENNIUM GASOLINE CORP	116240	3012 E UNIVERSITY DR, DENTON	UNKNOWN	11/5/2004	2 2A	E,Q	
			RACETRAC PETROLEUM	112867	1716 W FRANKFORD RD, CARROLLTON	GASOLINE	12/31/1997	2 2A	E,Q	
			SHAMROCK ADVENTURES XXL LTD	114554	1903 N LOCUST ST, DENTON	UNKNOWN	4/20/1999	2 2A	E,Q	
			UNDERGROUND SOLUTIONS INC	113738	17605 W HWY 380, PONDER	GASOLINE, DIESEL	12/2/1998	5B 2A	E,Q	
	REM/VC		ALAMO MANHATTAN VICTORY, LLC	2512	ALAMO MANHATTAN, DALLAS	VOCS	8/17/2012	0B 2	E	
			ANADITE MANUFACTURING FACILITY	823	711 W HURST BLVD, HURST	VOCS, TPH	8/24/1998	0B 4	E	
			CASH AMERICA PAWN	1546	5003 LEMMON AVENUE, DALLAS	CHLORINATED SOLVENTS	12/18/2002	0B 6	E	
		*	CEDAR SPRINGS AND CARLISLE SITE	2493	2728 CEDAR SPRINGS RD, DALLAS	VOC, HEAVY METALS, CHLORINATED SOLVENTS	5/23/2012	0B 2	E	
			COMMONWEALTH INDUSTRIAL, LLC	2318	3131 IRVING BLVDE/COMMONWEALTH/LAKAWANA, DALLAS	VOCS, HEAVY METALS	5/3/10	0B 2B	E	
			GE SEALANTS AND ADHESIVES	1376	10950 SOUTH PIPELINE RD, EULESS	CHLORINATED SOLVENTS	8/22/2001	0B 2A	E	
			OLD PARKLAND CAMPUS EXPANSION MULTI TRACTS	2340	2429 REAGAN, 4001 MAPKE & 249 REAGAN, DALLAS	HEAVY METALS, CHLORINATED SOLVENTS	8/10/10	0B 2B	E	
	REM/VCIO		2625 E BELT LINE ROAD	779	2625 E BELT LINE RD., CARROLLTON	VOC'S	4/14/2011	6 2B	E	
			36.08 ACRE TRACT	778	SOUTH OF AIRPORT ROAD, DENTON	CHLORINATED SOLVENTS	4/13/2011	6 2B	E	
		*	FORMER ALBERTSON GROCERY STORE	814	2800 FLOWER MOUND ROAD, FLOWER MOUNT	CHLORINATED SOLVENTS, OTHER-MTBE	3/23/2012	1B	E	
			INDUSTRIAL DEVELOPMENT	699	143 ACRE TRACT SOUTH OF AIRPORT ROAD, DENTON	CHLORINATED SOLVENTS	9/2/2008	0	E	
			UNITED COPPER INDUSTRIES INC	793	4001 EAST US 380, DENTON	VOCS	9/22/2011	6	E	
	WPD/MSW		CAMELOT LANDFILL	MSW01312A	.8 MILE S STATE HIGHWAY 121 N TRINITY RIVER 1.5 MILE W FM 2281	MW-1R, 4R, 9, 26, 27, 28: VOCS (1,1-DCA; CIS-1,2-DICHLOROETHYLENE; TRANS-1,2-DICHLOROETHYLENE; TRICHLOROETHYLENE; VINYL CHLORIDE)	6/4/2003	2B 4,5A	E,Q,V2	
			CITY OF DENTON LANDFILL	MSW01590A	0.35 MILE E OF EDWARDS ROAD AND MAYHILL ROAD INTERSECTION 0.35 MILE S OF WASTE WATER TREATMENT PLANT	MW-4L, 4U: VOCS (1,1-DCA; CIS-1,2-DICHLOROETHYLENE; PCE; TCE); MW-10L: ZINC, COBALT, CYANIDE, PESTICIDES (GAMMA-BHC); MW-12LS: ZINC, COBALT	9/15/2005	2B 4,5	E,Q,V2	
			DFW RECYCLING AND DISPOSAL FACILITY	MSW01025B	2.25 MILE E SE OF INTERSECTION OF INTERSTATE HIGHWAY 35 E AND US HIGHWAY 121	MW-A, BB, EE, HR, M, P, S: VOCS (CHLOROETHANE; CIS 1,2-DICHLOROETHYLENE; NAPHTHALENE; 1,1-DICHLOROETHANE; CHLOROBENZENE)	12/31/2004	2A 3	E,Q,V2	

TABLE 1
GROUNDWATER CONTAMINATION CASE DESCRIPTION BY COUNTY
TEXAS COMMISSION ON ENVIRONMENTAL QUALITY

COUNTY	DIVISION	NEW CASES	FILE NAME	FILE NUMBER	LOCATION	CONTAMINATION DESCRIPTION	DATE	ENFORCEMENT STATUS	DATA QUALITY	SECTION 5-236
DIMMIT	REM/CA		HALLIBURTON	34119	CARRIZO SPRINGS	BENZENE, AS, CIS 1,2	4/28/2004	0A	3,4	E
	REM/PST		COAST VALE SPECIAL COMPANY	117071	208 1ST ST, CARRIZO SPRINGS	GASOLINE	12/21/2006	2	2A	E,Q
DUVAL	REM/PST		CANTU ARNOLDO STRIPES LLC	118063 117265	101 E RILEY, FREER 101 S NORTON ST, FREER	GASOLINE GASOLINE	6/3/2009 6/27/2007	2 2	2A 2A	E,Q E,Q
	REM/CA		GENERAL ELECTRIC CAPITAL CORP	32088	TIFFIN RD RANGER 76470	DICHLOROPROPANE,VINYL CHLORIDE, BENZENE, 1,2 &1,1 DCA, CHLOROBENZENE,	8/1/1981	3A	4,5	E,Q,V,2
EASTLAND	REM/PST		HORN MARKETING INC MANGUM LOUIS TXDOT	111811 114801 118704	201 MAIN ST, RISING STAR HWY 6, EASTLAND 1135 CONRAD HILTON BLVD, CISCO	UNKNOWN UNKNOWN GASOLINE	10/24/1996 11/3/1999 12/15/2011	1B 2 2	1A 6 2A	E,Q E,Q E,Q
	REM/SF		SONICS INTERNATIONAL	FILED BY SITE NAME	1300 FM 101 3 MI W OF, RANGER	VOCS	11/16/1990	3B	5E	E, Q, V3
	REM/CA		BJ SERVICES	30694	6165 W MURPHY ST ODESSA TX 79763-7511	CHLORINATED SOLVENTS, ARSENIC, 2/1/2010 VOLATILE ORGANICS, BENZENE		0A	2A, 3	E, Q
ECTOR	REM/CA		ENCLEAN (PARKER TRUST PROPERTY) HOMCO INTERNATIONAL HUNTSMAN POLYMERS CORP (FMR REXENE)	23179 52075 30142	8522 ANDREWS HWY ODESSA 79765 2122 MAURICE ODESSA 79763 2400 S GRANDVIEW AVE ODESSA 79766	SOLVENTS PCE. TCE BENZENE, PETROLEUM HYDROCARBONS (FREE & DISSOLVED), XYLENE	4/1/2000 9/22/1993 12/15/1986	0A 2B 3A	6 5 4,5A	EV2 E E,Q,V,2,3
	REM/PST		KATTY INDUSTRIES INC ODESSA REFINING CO (EQUILON ENTERPRISES LLC) PACCAR INC (FMR TRICO-KOBE INC)	30926 30258 34658	8326 W COUNTY RD ODESSA 2700 S GRANDVIEW ODESSA 79766 3218 KERMIT HWY ODESSA 79764	CHROMIUM HYDROCARBONS, METALS CHROMIUM. PCE. TCE. DCE	11/17/1983 11/12/1986 5/1/1991	3B 3B 2B	5A,3 5 4,5	EQV2 EQV23 EQ
			CENTRAL FREIGHT LINES INC CHEVRON PRODUCTS CO K A T SAV MOR INC KENT OIL INC KENT OIL INC KENT OIL INC KUYKENDALL WIRE LINE MILLER SR TOM POWER PLUS INC SW CONVENIENCE STORES TRIPP CONSTRUCTION UNITED FUEL & ENERGY WOODS WENDELL	094183 093730 112878 091633 114046 118466 113154 115258 110715 117351 107475 118309 113369	600 EXPRESS WAY, ODESSA 1363 E 8TH ST, ODESSA 4230 N GRANDVIEW AVE, ODESSA 601 N COUNTY RD, ODESSA 1001 N DIXIE, ODESSA 1001 N DIXIE, ODESSA 4277 SIERRA AVE, ODESSA 3827 N DIXIE BLVD, ODESSA 3820 PENBROOK, ODESSA 6013 W UNIVERSITY, ODESSA 1202 FM 1936, ODESSA 9489 ANDREWS HWY, ODESSA 5201 N DIXIE, ODESSA	DIESEL GASOLINE GASOLINE GASOLINE GASOLINE GASOLINE GASOLINE GASOLINE GASOLINE GASOLINE GASOLINE, DIESEL DIESEL, GASOLINE UNKNOWN	12/27/1989 10/18/1989 1/7/1998 1/11/1988 1/6/1999 1/7/2011 4/30/1998 10/10/2001 3/29/1996 8/16/2007 12/20/1993 5/19/2010 7/28/1998	2 2 5B 5B 4 2 5B 1B 5B 2 5B 2 5B 2A	6 2A 2A 4 E,Q E,Q 2A 1A E,Q E,Q E,Q 2A 2A	E,Q E,Q E,Q E,Q E,Q E,Q E,Q E,Q E,Q E,Q E,Q E,Q E,Q
			ANGUS ROAD GROUNDWATER SITE	FILED BY SITE NAME	4300 BLOCK OF ANGUS ROAD, ODESSA	1,2 DICHLOROETHANE, VOC, MANGANESE	3/1/2004	5B	2A	E, Q, V3
			EAST 67TH STREET GROUND WATER PLUME	FILED BY SITE NAME	CENTER OF PLUME IS LOCATED AT THE INTERSECTION OF EAST 67TH STREET & STEVENSON STREET, ODESSA	TETRACHLOROETHYLENE, DICHLOROETHYLNE, TRICHLOROETHYLENE	4/25/2005	5B	3	E, Q, V3
			ODESSA CHROMIUM 1	FILED BY SITE NAME	NEAR BRAZOS AVE & 44TH ST JUST OUTSIDE NW ODESSA, ODESSA	HEXAVALENT CHROMIUM	2/28/1986	5B	5	E, Q,
			PRECISION MACHINE & SUPPLY	FILED BY SITE NAME	500 W OLIVE ST, ODESSA	HEXAVALENT CHROMIUM	3/16/1987	5B	5E	E,Q,V3
			PROCESS INSTRUMENTATION AND ELECTRICAL - PIE	FILED BY SITE NAME	4817 ANDREWS HWY, ODESSA	1,1-DICHLOROETHANE, 1,2 DICHLOROETHANE, PCE, TCE, CHROMIUM, MTBE, HEXAVALENT CHROMIUM	12/1/2005	5B	2A	E, Q, V3
			SPRAGUE ROAD GROUND WATER PLUME	FILED BY SITE NAME	2725 W 81ST ST, 8410 W LOOP 338 AKA SPRAGUE RD, & 2626 STEVEN RD & SURROUNDING ACREAGE, ODESSA	CHROMIUM	8/1/1984	5A	5E	E, Q, V3

TABLE 1
GROUNDWATER CONTAMINATION CASE DESCRIPTION BY COUNTY
TEXAS COMMISSION ON ENVIRONMENTAL QUALITY

COUNTY	NEW CASES	FILE NAME	FILE NUMBER	LOCATION	CONTAMINATION DESCRIPTION	DATE	ENFORCEMENT STATUS	DATA QUALITY	SECTION 5.236		
ECTOR	REM/SSDAP	*	EAST 57TH STREET GROUNDWATER	FILED BY SITE	409 E 57TH STREET, ODESSA, TX	ARSENIC, VANADIUM, 1,2-DICHLOROETHANE	5/28/2012	5A,4N,3N,2C1B,1D	E,Q,V3		
			OLD RELIABLE PLATING SHOP	FILED BY SITE	2035 W. 2ND STREET, ODESSA, TX	ARSENIC, BARIUM	7/25/2008	5B, 4N, 3N, 2A, 2C, 1A	E, Q, V3		
			RELIABLE MACHINE AND SUPPLY	FILED BY SITE	2125 W. 2ND STREET, ODESSA, TX	ALUMINUM, ARSENIC, CHROMIUM, VANADIUM	9/1/1995	5A,4N,3N,2C1B,1D	E, Q, V3		
	REM/VC		BULK FERTILIZER FACILITY-TAYLOR	2412	20000 E U.S. HWY 79 N, TAYLOR	METALS, TPH	7/15/2011	0B	2A	E	
			CITGO PETROLEUM CORPORATION - BRYAN	643	1714 FINFEAT HER ROAD, BRYAN	VOCS, CHLORINATED SOLVENTS, TPH	10/24/1997	0B	5A	E	
		*	COTTON WOOD CREEK VILLAGE	748	101-121 NORTH GREENVILLE AVENUE, ALLEN	CHLORINATED SOLVENTS	4/7/1998	0B	5A	E	
			NEWTON WOOD PRESERVING SITE	829	2 MILES SOUTH OF NEWTON ON SH 87, NEWTON	HEAVY METALS	2/5/1999	0B	6,4	E	
	REM/VCIO		WEATHERFORD INTERRA WELLCAT DIVISION	615	950 MCCART Y ROAD, HOUSTON	HHC, SOLVENTS, METALS	9/25/1997	0B	4	E	
		*	LOT 11, BLOCK 2, DOVECOTE INDUSTRIAL PARK	825	960 SOUTH MEADOW AVENUE, ODESSA	VOCS	8/19/2012		0	E	
			SUPERIOR WELLHEAD INC. WALGREENS STORE #15141	455 806	7311 ANDREWS HIGHWAY, ODESSA 720 N CR W 700,703,714,&718 ELLIOTT, ODESSA	VOCS VOCS, TPH	11/18/2004 12/7/2011		2B 0	E E	
	WPD/MSW		JOHNSON RANCH LANDFILL	MSW01521	4 MILES NW OF THE CITY OF ODESSA	MW-6, 7: VOCS (1,1-DICHLOROETHANE; CIS-1,2-DICHLOROETHYLENE)	9/1/2006	2A	4	E,Q,V2	
	EL PASO	REM/CA		ASARCO INC	31235	2401 W PAISANO EL PASO 79922	AS, PB	10/15/1998	3B	2	E
				BORDER STEEL MILLS INC EL PASO	31209	IH 10 AND VINTON ROAD, EL PASO, TX 79912	CHROMIUM	8/13/2008	0A	2A, 3	E, Q
				CHEVRON PRODUCTS USA CO	30026	6500 TROWBRIDGE RD EL PASO 79905	HYDROCARBONS, BTEX	1/1/1981	3B	6	EQV23
				CHEVRON PRODUCTS USA CO	30605	6501 TROWBRIDGE DR EL PASO 79905	HYDROCARBONS, APP.VIII CONSTITUENTS	1/1/1982	3B	4, 5A	EQV23
			EL PASO TERMINAL	31837	6767 GATEWAY BLVD WEST, EL PASO 79925	ARSENIC, BENZENE, HYDROCARBONS, TPH	4/27/2007	0A	2A, 4, 5A, 5B	E, Q	
			EL PASO TERMINAL WAREHOUSE (BROWN COLD STORAGE)	76058	6930 MARKET ST EL PASO 79926	LNAPL, BETX	8/31/1995	2	2,3,4	E,Q	
			EQUILON ENTERPRISES LLC (SP TERMINAL)	T1756	6910 MARKET ST EL PASO 79925	LNAPL, BETX	7/6/1993	1B	2B,4	E, Q	
			HOLLY ENERGY PARTNERS	84173	1000 EASTSIDE ROAD, EL PASO, TX	BTEX, LNAPL, MTBE	10/27/2008	0B	4	E,Q	
			KINDER MORGAN ENERGY PARTNERS LP (TRANSFER STATION)	T,670	6850 MARKET ST EL PASO	BTEX, LNAPL, TPH	2/6/1997	2	2,4,5	E,Q	
			NAVAJO REFINING CO	T0645	1000 EASTSIDE RD EL PASO	BETX, LNAPL, MTBE	2/14/1996	2	2,4,5	E,Q	
			POPS UPHOLSTERY	T2144	4705 DYER ST EL PASO TX 79930-6823	HYDROCARBONS	12/8/2006	1D	1A	E, Q	
			REFINERY HOLDING COMPANY LP	86385	6501 TROWBRIDGE RD EL PASO 79998	PHASE SEP HYDROCARBONS (PSH)	1/1/1981	3B	5	EQV23	
			WHITE SPUR CLEANERS	74682	4798 DONIPHAN EL PASO	BETX VOCS	5/12/1995	2B	4	E,Q	
REM/DCRP				WHITE SPUR CLEANERS	DC0111	4798 DONIPHAN	CHLORINATED SOLVENTS	6/1/1991	2B, 5B	0	E, Q
REM/PST				ABOUD ALICE	115616	4700 MONTANA AVE, EL PASO	UNKNOWN	1/27/2003	5B	2A	E,Q
			BELL THUNDERBIRD OIL CO / ZAO	092373	2301 N MESA, EL PASO	GASOLINE	12/5/1988	5B	2A	E,Q	
*			BIG DIAMOND INC	118880	6040 N MESA ST, EL PASO	UNKNOWN	7/12/2012	2	6	E,Q	
			BIG DIAMOND INC	118477	201 S AMERICAS AVE, EL PASO	GASOLINE	1/24/2011	2	2A	E,Q	
			CHAVEZ LAURA	114832	5412 DONIPHAN, EL PASO	GASOLINE, DIESEL	12/29/1999	1B	1A	E,Q	
			CHEVRON EMC	098708	1301 N HORIZON BLVD, EL PASO	DIESEL	4/23/1991	5B	4	E,Q	
			CIRCLE K STORES INC	118387	601 S MAIN ST, ANTHONY	GASOLINE	7/30/2010	2	4	E,Q	
			CONOCO PHILLIPS	116106	11101 MONTWOOD DR, EL PASO	GASOLINE	9/14/2004	2	2A	E,Q	
			CONOCOPHILLIPS	116119	601 S MAIN ST, ANTHONY	GASOLINE	9/21/2004	2	2A	E,Q	
	EP ROJAS PARTNERS LP	116613	6000 MONTANA, EL PASO	GASOLINE	8/23/2005	2	2A	E,Q			
	GOOD TIME STORES INC	118116	716 N PIEDRAS ST, EL PASO	GASOLINE	9/2/2009	2	2A	E,Q			
	GOOD TIME STORES INC	102425	101 W MAIN ST, FABENS	GASOLINE	5/11/1992	5B	4	E,Q			
*	GUAJARDO ENRIQUE	118770	311 W PAISANO ST, EL PASO	KEROSENE	3/23/2012	2	6	E,Q			
	HPT PSC PROPERTIES TRUST	118222	1299 HORIZON BLVD, EL PASO	DIESEL	1/19/2010	2	2A	E,Q			
	LOZOYA ROGELIO	097758	9951 ALAMEDA AVE, SOCORRO	GASOLINE	5/30/1991	5B	2A	E,Q			
	MALOOLY GILBERT JR	096295	6200 E GATEWAY, EL PASO	GASOLINE	7/31/1990	5B	2A	E,Q			
	MAYA PETROLEUM LLC	112847	2329 E MISSOURI, EL PASO	GASOLINE	1/7/1998	5B	2A	E,Q			
	PALLET SERVICE	112586	4700 DURAZNO ST, EL PASO	GASOLINE, DIESEL	11/13/1997	5B	2A	E,Q			

TABLE 1
GROUNDWATER CONTAMINATION CASE DESCRIPTION BY COUNTY
TEXAS COMMISSION ON ENVIRONMENTAL QUALITY

COUNTY	DIVISION	NEW CASES	FILE NAME	FILE NUMBER	LOCATION	CONTAMINATION DESCRIPTION	DATE	ENFORCEMENT STATUS	DATA QUALITY	SECTION 5.236
EL PASO										
	REM/PST		ROSENBERG GASTELUM SHARP OIL CO	096823	2000 W PAISANO, EL PASO	UNKNOWN	10/1/1990	5B	6	E,Q
			SOUTHWEST CONVENIENCE STORES	093785	7101 DONIPHAN DR, CANUTILLO	GASOLINE	10/23/1989	5B	4	E,Q
			TEXAS CUSTODIAL TRUST	117167	8386 ALAMEDA AVE, EL PASO	GASOLINE	3/20/2007	2	2A	E,Q
			UPPER VALLY ENTERPRISES INC	118693	6680 MONTANA, EL PASO	GASOLINE	12/7/2011	2	2A	E,Q
			WOHLEKING RONALD L	095897	2301 W PAISANO, EL PASO	DIESEL	6/20/1990	2	4	E,Q
				118647	911 TALBOT RD, CANUTILLO	GASOLINE	9/14/2011	2	2A	E,Q
				113648	9999 ALAMEDA AVE, EL PASO	GASOLINE	11/23/1998	5B	2A	E,Q
	REM/SF		EL PASO PLATING	FILED BY SITE NAME	2422 WYOMING AVE, EL PASO	PCE	1/1/2001	5B	6	E, Q, V3
	REM/VC		0.321 ACRE COMMERCIAL PROPERTY	2358	5502 BURNET ROAD, AUSTIN	SVOCs, TPH, HEAVY METALS, PCBS, ASBESTOS	12/21/2010	0B	6	E
			AUSTRON FACILITY	566	1915 KRAMER LANE, AUSTIN	VOCS	8/28/1997	0B	5A	E
			PROPOSED CHICK-FIL-A RESTAURANT # 2865	2420	12310 OLD MONTGOMERY RD, WILLIS	HEAVY METALS, TPH	7/22/2011	0B	2B	E
	REM/VCIO	*	BROWN COLD STORAGE WAREHOUSE	810	6930 MARKET AVENUE, EL PASO	VOCS, CHLORINATED SOLVENTS, TPH	2/24/2012		1B	E
			PHELPS DODGE EL PASO OPERATIONS	796	897 HAWKINS BLVD, EL PASO	VOCS, HEAVY METALS, CHLORINATED SOLVENTS, TPH	10/10/2011		2B	E
ELLIS										
	REM/CA		AGRICULTURAL WAREHOUSE INC	30901	101 INDUSTRIAL BLVD ENNIS 75119	METALS, PESTICIDES, BTEX, VOCS, SVOCs	10/31/1986	3B	3	EQ
			CENTERLINE INDUSTRIES INC	32306	2803 OLD DALLAS HWY 75 N ENNIS 75119	MEK, BTEX, PCE, TCE	10/24/1988	3B	4	E
			CHEMICAL RECLAMATION SERVICES INC	50084	405 POWELL ST AVALON 76623	CHLORINATED SOLVENTS, BENZENE, TOLUENE	9/12/1997	3A	3	E,Q,V23
			KAYCO COMPOSITES	35004	205 N. BAGDAD, GRAND PRARIE	VOC	7/1/2000	3B	2A	E
			OMSCO	39537	6230 NAVIGATION BLVD, HOUSTON 77011	ARSENIC, BENZENE	2/20/2007	0B	4, 5	E, Q
			STAR ENTERPRISE INC	35846	HIGHWAY 48 BROWNSVILLE 78520	TPH, BTEX, MTBE, LNAPL	7/29/1992	1A	3,4,5	EQ
	REM/PST		BEARDEN BILL	118089	907 LARK LN, OAK LEAF	UNKNOWN	7/9/2009	5B	1A	E,Q
			CITIZENS NATIONAL BANK	103913	HWY 34, AVALON	GASOLINE	7/26/1992	2	2A	E,Q
			ONE STOP FOOD STORES	099130	IH 45, GARRETT	GASOLINE	6/4/1991	2	4	E,Q
			RIOS JOHN	104801	301 N KAUFMAN, ENNIS	GASOLINE	10/23/1992	2	2A	E,Q
	REM/VC		ELF ATOCHEM NORTH AMERICA, INC.	644	18000 CROSBY EASTGATE ROAD, CROSBY	TPH, SVOCs, METALS, BTEX	10/28/1997	0B	4	E
			LONE STAR PHOSPHATE	2024	WEST SIDE OF FM 1275, NACOGDOCHES	VOCS, SVOCs, METALS, CHLORINATED SOLVENTS, TP	2/5/2007	0B	2B	E
			WATTLEY PARK PROPERTY	1258	1/4 MILE SOUTH OF US 380, MCKINLEY	SOLVENTS	9/14/2000	0B	5A	E
ERATH										
	REM/CA		RAYLOC FACILITY	30499	840 EAST RD # 195, STEPHENVILLE TX 76401	VOCS	9/16/2008	0B	4,5A	E
	REM/PST		DUBLIN ECONOMIC DEV CORP	116758	201 W BLACKJACK ST, DUBLIN	UNKNOWN	2/17/2006	2	2A	E,Q
			ERB DBA NAVEED NOORALI	116878	1690 N GRAHAM, STEPHENVILLE	GASOLINE	6/9/2006	2	2A	E,Q
			GOCO MARKETING INC	115605	518 S PATRICK ST, DUBLIN	UNKNOWN	12/17/2002	5B	2A	E,Q
			S & T OIL	113301	1111 E WASHINGTON, STEPHENVILLE	GASOLINE	6/29/1998	2	6	E,Q
			TAYLOR PETROLEUM CO	113099	201 S PATRICK, DUBLIN	UNKNOWN	4/13/1998	5B	2A	E,Q
			WHITIS JOYCE	116804	1590 N GRAHAM ST, STEPHENVILLE	GASOLINE	3/24/2006	5B	2A	E,Q
FAYETTE										
	REM/CA		UNION PACIFIC RAILROAD COMPANY	T2386	INTERSECTION OF SCHULTZE AND MAIN STREET, SCHULENBURG, TX 78956	VOCS	9/16/2009	1B	3	E,Q
	REM/PST		B J SERVICES COMPANY	099363	W HWY 71, LA GRANGE	GASOLINE, DIESEL, OTHER	6/27/1991	5B	2A	E,Q
			JOHN FIETSAM INC	112489	401 N JEFFERSON, LA GRANGE	GASOLINE, DIESEL	7/24/1997	2	2A	E,Q
			LANDMARK PETROLEUM LTD	115776	IH 10, FLATONIA	GASOLINE, DIESEL	7/30/2003	2	6	E,Q
	WQD/WQAS		LCRA FAYETTE POWER PROJECT	WQ02105	TWO MILES NORTH OF STATE HWY 71 AND 7 MILES EAST OF THE CITY OF LA GRANGE, FAYETTE COUNTY	SELENIUM, MOLYBDENUM	7/5/2005	2B	2A	E,Q, V2

TABLE 1
GROUNDWATER CONTAMINATION CASE DESCRIPTION BY COUNTY
TEXAS COMMISSION ON ENVIRONMENTAL QUALITY

COUNTY	DIVISION	NEW CASES	FILE NAME	FILE NUMBER	LOCATION	CONTAMINATION DESCRIPTION	DATE	ENFORCEMENT STATUS	DATA QUALITY	SECTION 5.236
FLOYD	REM/PST		BAKER JAMES D PARKS I H	113400 091849	MAIN AND LOCUST ST, LOCKNEY HWY 207 AND RAILROAD, SOUTH PLAINS	GASOLINE GASOLINE	8/20/1998 4/19/1988	5B 4	4	E,Q E,Q
FOARD	REM/PST		ALLSUPS PETROLEUM INC	093386	500 E COMMERCE ST, CROWELL	GASOLINE	8/7/1989	5B	2A	E,Q
FORT BEND	REM/CA		GULF REFINERY (FORMER) HYDROCARBON SERVICES SPRINGTOWN SAFETY KLEEN CORP TEXAS COMMERCE BANK NATIONAL ASSOC (FMR INTERNATIONAL SWITCH	52139 41814 71144 33451	STATE HIGHWAY 710 SWEETWATER 79556 320 SCROGGINS ROAD, SPRINGTOWN 76082 1580 INDUSTRIAL RD MISSOURI CITY 77489 910 INDUSTRIAL BLVD SUGARLAND 77487	BENZENE, XYLENE, TPH, AS, HG HYDROCARBONS ORGANICS VOC'S (CHLORINATED, NON-CHLORINATE) 1,1 DICHLOROETHENE LNAPL (DIESEL)	6/30/1988 8/4/2008 1/20/1992 6/18/1991	2C 2D 3A 3B	3 1A, 2A 4.5 2B	EQV E,Q E,Q EQ
	REM/DCRP		VALERO ENERGY CORP (FMR COASTAL STATES CRUDE GATHERING CO) VISION METALS INC	T1734 30008	THOMPSONS OIL FIELD RD THOMPSONS 77406 2010 SPUR 529 RD ROSENBERG 77471	METALS	10/20/2000 1/1/1988	1B 3A,4A	2A, 3 4.5	E E,Q,V,2,3
	REM/PST		CITY CLEANERS PROVIDENCE SHOPPING CENTER (FMR PLUS CLEANERS)	DC0011 DC0124	2400 CARTWRIGHT ROAD, MISSOURI CITY 9446 SOUTH HIGHWAY 6	CHLORINATED SOLVENTS CHLORINATED SOLVENTS	9/4/2002 3/1/1996	2B, 5B 2B, 5B	2A, 4A 2A, 4	E, Q E, Q
	REM/VC		AMIN ENTERPRISES BEST HOMES USA BRAZOS BEND HOME & RANCH COASTAL BANC SAVING ASSOC DAWANI BUSINESS INC HELFMAN FORD INC JOSEPH RUSSELL KRAFTS COUNTRY STORE KURJEE ENTERPRISE INC LANDMARK INDUSTRIES LANDMARK INDUSTRIES LTD NEHA INVESTMENTS NEUHAUS F W SHAHZEB ENTERPRISES INC ULTRAMAR DIAMOND SHAMROCK ZACHARIAH CHERIAN	118302 110951 115712 115977 115189 118454 119003 114178 116784 118858 118197 118041 112145 117076 110827 113837	8250 HWY 90A, SUGAR LAND 13601 HWY 59, KENDLETON 22930 FM 1462, NEEDVILLE 3908 AVE I, ROSENBERG 802A FM 2234, STAFFORD 12220 SOUTHWEST FWY, STAFFORD 711 S 11TH ST, RICHMOND 22934 FM 762, NEEDVILLE 5241 FM 521, ARCOLA 1274 CRABB RIVER RD, RICHMOND 1484 HWY 6, SUGAR LAND 13722 TOWNE WEST BLVD, SUGAR LAND 5123 HWY 521, ARCOLA 333 ALMEDA RD, FRESNO 3001 AVE H, ROSENBERG 812 FM 1092, STAFFORD	GASOLINE UNKNOWN UNKNOWN GASOLINE GASOLINE GASOLINE GASOLINE GASOLINE DIESEL, GASOLINE GASOLINE GASOLINE GASOLINE, TPH GASOLINE GASOLINE UNKNOWN GASOLINE UNKNOWN GASOLINE	5/11/2010 5/8/1996 4/23/2003 5/19/2004 6/26/2001 12/20/2010 12/13/2012 1/8/1999 3/9/2006 6/19/2012 12/9/2009 5/5/2009 2/25/1997 1/5/2007 4/18/1996 9/9/1999	2 5B 1B 1B 2 2 2 5B 2 1B 2 2 2 5B 2 5B 5B	6 2A 1A 1A 2A 2A 6 2A 2A 1A 2A 2A 2A 2A 4 2A	E,Q E,Q E,Q E,Q E,Q E,Q E,Q E,Q E,Q E,Q E,Q E,Q E,Q E,Q E,Q E,Q E,Q
	REM/VC		D/J VENTURE DAVIS LYNCH FIRST COLONY COMMONS GREEN LIGHT COMPANY HYDRIL GENERAL JONES BLAIR COMPANY SOUTHWEST COCA COLA BOTTLING SYNTECH CHEMICALS, INC. TOWN AND COUNTRY VILLAGE SHOPPING CENTER WENCO DISTRIBUTORS	1734 2279 806 1492 2262 308 1493 1488 152 1672	3131 ARGONNE STREET, HOUSTON 2005 GARDEN ROAD, PEARLAND 15201 US HIGHWAY 59, SUGAR LAND 10511 WETMORE ROAD, SAN ANTONIO 3300 NORTH SAM HOUSTON PARKWAY EAST, HOUSTON 2728 EMPIRE CENTRAL, DALLAS ONE COCA-COLA PLACE, SAN ANTONIO 14822 HOOPER ROAD, HOUSTON 12850 MEMORIAL DRIVE, HOUSTON 1615 DART STREET, HOUSTON	VOCS, SVOCS, CHLORINATED SOLVENTS, TPH VOCS,TPH VOCS VOCS, SVOCS, CHLORINATED SOLVENTS, TPH VOCS,SVOCS,HM, CHLORINATED SOLVENTS,PCBS CHLORINATED SOLVENTS VOCS, METALS, PESTICIDES, TPH VOCS, CHLORINATED SOLVENTS, TPH METALS VOCS, METALS, CHLORINATED SOLVENTS	9/8/2004 8/10/2009 7/16/1998 7/26/2002 5/27/2009 8/6/1996 11/8/2002 8/16/2002 12/21/1995 12/31/2003	0B 0B 0B 0B 0B 0B 0B 0B 0B 0B	2B 2B 5A 2A 4 4A 5A E 5E 2B	E E E E E E E E E E
	WPD/MSW		FORT BEND COUNTY LANDFILL	MSW01554A	330 KLAUKE ROAD	MW-5: VOCS (CIS-1,2-DICHLOROETHYLENE); MW-7, 11, 13, 14: VOCS (1,4-DICHLOROBENZENE; CIS-1,2-DICHLOROETHYLENE)	8/31/1994	2B	4,5A	E,V2
FRANKLIN	REM/PST		AMERICAN NATIONAL BANK DANDY MART CONVENIENCE STORES LOVES TRAVEL SHOPS & CTRY STOR	113326 116290 118939	201 W MAIN ST, MOUNT VERNON IH 30, MT VERNON 215 E I 30 NORTH SERVICE RD, MT VERNON	GASOLINE UNKNOWN DIESEL	7/10/1998 12/7/2004 9/27/2012	2 5B 1B	2A 6 1A	E,Q E,Q E,Q

TABLE 1
GROUNDWATER CONTAMINATION CASE DESCRIPTION BY COUNTY
TEXAS COMMISSION ON ENVIRONMENTAL QUALITY

COUNTY	DIVISION	NEW CASES	FILE NAME	FILE NUMBER	LOCATION	CONTAMINATION DESCRIPTION	DATE	ENFORCEMENT STATUS	DATA QUALITY	SECTION 5.236
FREESTONE	REM/CA		BP PIPELINES TEST AMERICA LABORATORIES	T1881 69799	TEAGUE TEXAS 1733 NORTH PADRE ISLAND DRIVE, CORPUS CHRISTI 78408	BTEX, MTBE, NAPHTHALENE ORGANICS	8/21/2003 1/4/2008	0 0A	4.5 1A, 2A	E,Q E,Q
	REM/PST		COLES ONE STOP FAIRFIELD ISD JATRA INTERNATIONAL, INC. SCHRADER LEON	118173 118113 100518 115474	1022 W COMMERCE, FAIRFIELD 507 N FAIRWAY, FAIRFIELD IH 45, DEW 311 CEDAR ST, TEAGUE	GASOLINE GASOLINE GASOLINE, DIESEL GASOLINE	11/3/2009 8/25/2009 10/31/1991 6/19/2002	2 2 2 1B	2A 2A 2A 1A	E,Q E,Q E,Q E,Q
	REM/VC		MABEL DAVIS PARK	1156	3400 PARKER LANE, AUSTIN	VOCS	3/8/2000	0B	5A	E
	REM/VCIO		MCDONALD'S RESTAURANT #042-1060-669	786	669 W HIGHWAY 84, FAIRFIELD	VOCS, SVOCS, THP	7/18/2011		1B	E
FRIO	REM/CA		PEARSALL POWER PLANT	32348	PEARSALL	CHROMIUM	5/24/2004	0	2	E
	REM/PST		PETTY OIL CO INC	112242	1229 S OAK, PEARSALL	GASOLINE	4/16/1997	5B	4	E,Q
	WAD/GPAT		PEDECO, INC		SE OF PEARSALL	CRUDE OIL	7/27/1997	1B	2B	E,Q
GAINES	REM/CA		TEXAS DEPT OF TRANSPORTATION (SEMINOLE MAINTENANCE FACILITY)	F0494	HIGHWAY 180 SEMINOLE 79360	VOCS-BENZENE, SVOCS	3/9/2000	3B	3.4	E,Q
	REM/PST		GAINES COUNTY COURTHOUSE RIO GRANDE DISTRIBUTORS INC THE FUEL COMPANY INC WEST TEXAS GAS INC	109348 099338 093040 115187	S HWY 385, SEMINOLE 306 W AVE A, SEMINOLE 1300 HOBBS HWY, SEMINOLE HWY 83, LOOP	AV-GAS, JET FUEL GASOLINE DIESEL GASOLINE	4/27/1995 6/24/1991 6/6/1989 6/20/2001	5B 5B 5B 2	6 2A 4 2A	E,Q E,Q E,Q E,Q
GALVESTON	REM/CA		BP AMOCO CHEMICAL COMPANY TEXAS CITY BP PRODUCTS NORTH AMERICA INC (FMR AMOCO OIL CO) CHEMICAL PROCESS AND PRODUCTION SANTA FE	30373 30139 31214	2800 FM 519 TEXAS CITY 2401 5TH AVE S TEXAS CITY 77590 15133 LINDA LANE, SANTA FE 77517	VOC'S BTEX, HYDROCARBONS BENZENE, TOLUENE, ETHYLBENZENE, MTBE, 1,2-DICHLOROPROPANE, METHYLENE CHLORIDE, NAPHTHALENE, STYRENE, TRICHLOROETHENE, 1,2,3-TRICHLOROPROPANE, VINYL CH	12/8/2004 1/23/1984 3/16/2006	0A 3A, 3B 0A	3,4,5A 5 5	E, Q E,Q E,Q
			COASTAL STATES CRUDE GATHERING CO FREEPORT MCMORAN GALV. SULPH. TERMINAL	36472 30771	700 14TH ST TEXAS CITY 77591 4500 OLD PORT INDUSTRIAL, GALVESTON	VOC VOCS, TCE	12/4/1997 12/3/2001	1 0A	4.5 4,5A	E,Q EQV123
			H & W PETROLEUM COMPANY INC HG KELLEY PITS ISP TECHNOLOGIES INC MARATHON OIL CO MONSANTO CO (ANDERS LANE SITE) NATIONAL OIL WELL NUSTAR TERMINAL, TEXAS CITY TERMINAL PORT OF GALVESTON-CRUISE TERMINAL 2-BURIED TANK CAR STERLING CHEMICALS INC TESORO TRUSSCO INC UNION CARBIDE CORP	71419 39983 30037 30326 52183 70896 31060 T2409 30285 T1574 T1901 30689	9617 WALLISVILLE ROAD, HOUSTON 77013 20TH ST DICKINSON 77539 4501 ATWATER AVE TEXAS CITY 77590 1320 LOOP 197 S TEXAS CITY 77590 2830 ANDERS LN KEMAH 77565 HOUSTON 201 DOCK ROAD, TEXAS CITY, TX 77592 PORT OF GALVESTON, PIER 27, TERMINAL 2 BUILDING, GALVESTON, TX 77550 201 BAY ST S TEXAS CITY 77590 1300 COASTWIDE DR., GALVESTON 2903 TODD RD, GALVESTON HIGHWAY 146 TEXAS CITY 77590	CHLORINATED HYDROCARBONS MISC INDUSTRIAL WASTES ORGANICS, INORGANICS HYDROCARBONS VOCS METALS, VOC'S HYDROCARBONS METALS CR, PB, AS, 1,2-DCA LEAD, TPH ARSENIC, BARIUM CHLORINATED HC'S, DICHLORO:ETHANE, PROPANE NAPHTHALENE, BENZENE, DICHLORO:ETHYL ETHER, ETHANE, PROPANE	8/25/2008 12/1/2000 12/31/1989 5/13/1983 1/1/2006 5/1/2010 10/19/2009 12/1/1988 10/20/2004 3/31/2003 12/3/1990 12/14/1987	0A 2B 3A, 3B 2B 0A 0A 0B 0A 3 1 0B 4B 3A	1A, 2A 5 4.5 2,3,4,5 5 4,5A 2A, 3 2A, 3 4.5 4, 5D 2A 3,4 4	E, Q E E,Q EQV E E E, Q E,Q E,Q E,Q E E E E,Q,V,2,3
	REM/DCRP		DRY CLEAN PLUS FORMER DRY CLEANERS - FRIENDSWOOD	DC0190 DC0188	108 W EDGEWOOD DR STE G, FRIENDSWOOD, TX 1602 SOUTH FRIENDSWOOD	CHLORINATED SOLVENTS CHLORINATED SOLVENTS	7/9/2009 8/12/2009	2B, 5B 2B, 5B	2A 0	E, Q E, Q

TABLE 1
GROUNDWATER CONTAMINATION CASE DESCRIPTION BY COUNTY
TEXAS COMMISSION ON ENVIRONMENTAL QUALITY

COUNTY	DIVISION	NEW CASES	FILE NAME	FILE NUMBER	LOCATION	CONTAMINATION DESCRIPTION	DATE	ENFORCEMENT STATUS	DATA QUALITY	SECTION	
GALVESTON	REM/PST		E Z MART STORES INC	109297	6600 BROADWAY, GALVESTON	GASOLINE	4/10/1995	5B	4	E,Q	
			GALVESTON RAILROAD LP	118288	37TH, GALVESTON	DIESEL	4/16/2010	2	6	E,Q	
			KHATANI SALEEM	113829	4401 BROADWAY, GALVESTON	GASOLINE	2/4/1999	5B	2A	E,Q	
			LANDMARK INDUSTRIES LTD	118147	1001 FM 1764 RD, LA MARQUE	GASOLINE	9/22/2009	2	2A	E,Q	
			MARTIN MIDSTREAM PARTNERS	114451	1300 COASTWIDE DR, GALVESTON	OTHER	2/12/1999	2	2A	E,Q	
			MILLER STAN	108258	7202 HWY 6, HITCHCOCK	GASOLINE	7/5/1994	1B	6	E,Q	
		*	NEW EXPRESS LANE MOBIL MART	118565	1801 W MAIN ST, LEAGUE CITY	GASOLINE	5/11/2011	2	2A	E,Q	
			PETROCAPITAL MANAGEMENT	099256	7727 HWY 6, HITCHCOCK	GASOLINE, WASTE OIL	6/14/1991	5B	2A	E,Q	
			PORT OF GALVESTON	118023	PORT OF GALVESTON, GALVESTON	WASTE OIL	4/29/2009	2	2A	E,Q	
			QUICK MART FOODS	112930	2100 MARINA BAY, KEMAH	GASOLINE	1/27/1998	5B	2A	E,Q	
			TEXAS HIEP THANH FOOD MART	116970	1201 HWY 146, KEMAH	GASOLINE	9/5/2006	5B	2A	E,Q	
			THE GANDHI CORPORATION	118531	706 HWY 87, PORT BOLIVAR	GASOLINE	4/4/2011	2	6	E,Q	
		*	TXDOT	118821	531 TEXAS AVE, TEXAS CITY	GASOLINE	5/24/2012	2	6	E,Q	
		*	WEINGARTEN REALTY	118911	2415 AVE P, GALVESTON	UNKNOWN	8/1/2012	2	6	E,Q	
	*	WILSON COMPANIES INC	118447	2902 FM 1765, TEXAS CITY	GASOLINE	12/9/2010	1B	1A	E,Q		
		REM/SF		HALL STREET	FILED BY SITE NAME	N OF INTERSECTION OF CALIFORNIA ST AND 20TH ST E, DICKINSON	BENZENE, SVOCs, VOCs, METALS, CHLORO BENZEN	7/23/1987	5B	2B	E, Q, V3
				MALONE SERVICE CO INC	FILED BY SITE NAME	800 CAMPBELL BAYOU RD, TEXAS CITY	BENZENE, VOCs	1/29/1987	5A	3	E, Q, V3
				MOTCO INC	FILED BY SITE NAME	NEAR JUNCTION OF HIGHWAY 3 & IH 45; 2 MI SE OF LAMARQUE, TEXAS CITY	1-1-2 TCA	3/15/1985	5A	5	E, Q, V3
				TEX-TIN CORPORATION	FILED BY SITE NAME	INTERSECTION OF FM 519 & HIGHWAY 146 SW EDGE OF A HEAVY INDUSTRIAL AREA, TEXAS CITY	BERYLLIUM, BENZENE, RADIUM 226, RADIUM 228, GROSS ALPHA PARTICLES	5/24/1991	5A	5	E, Q
		REM/VC	*	7.166 ACRE STAUFFER CHANNEL TRACT	2292	800 EAST BRAZOS STREET, FREEPORT	VOC'S, CHLORINATED SOLVENTS	12/17/2009	0B	4	E
				ABRAMS/ ROYAL SQUARE	1228	8240 ABRAMS ROAD, DALLAS	TPH	7/6/2000	0B	2B	E
				ANGLETON SITE	2273	1508 E CEDAR STREET, ANGLETON	VOCs, SVOCs, HEAVY METALS, CHLORINATED SOLVE	9/17/2009	0B	2A	E
				COASTLINE RESOURCES	2194	441 ALLEN BLVD, ARANSAS PASS	TPH, SVOCs, METALS	7/8/2008	0B	2A	E
				FORMER TEK-RAP FACILITY	2442	210 POST RD, ARCOLA	VOCs/CHLORINATED SOLVENTS	10/18/2011	0B	2B	E
				IMI CORNELIUS	2028	702 SAN FERNANDO STREET, SAN ANTONIO	SVOCs, METALS	2/12/2007	0B	3	E
				MEDINA ELECTRIC COOPERATIVE	862	2308 18TH ST, HONDO	HEAVY METALS	11/6/1998	0B	2A	E
				NOLAND MARS PROPERTY	1783	1103 S FRIO ST, SAN ANTONIO	VOCs, METALS, TPH, PAH	1/20/2005	0B	6	E
	*			PROLER PROPERTIES, INC.	1509	7501 LIBERTY ROAD, HOUSTON	VOCs, METALS, TPH	8/26/2002	0B	5D	E
				TAFT FACILITY - SAN PATRICIO	2419	103 DAVIS RD, TAFT	HEAVY METALS, TPH	7/15/2011	0B	2B	E
			THERMO LECTRON CORPORATION	531	411 JACKSON HILL STREET, HOUSTON	METALS, PETROLEUM HYDROCARBONS	5/15/1997	0B	5A	E	
	GARZA	REM/PST		BALCH OIL CO	100127	HWY 84, SOUTHLAND	GASOLINE, DIESEL	9/23/1991	5B	4	E,Q
	GILLESPIE	REM/PST		CRENWELGE OIL CO	097352	713 W MAIN ST, FREDERICKSBURG	GASOLINE	11/29/1990	5B	4	E,Q
				CRENWELGE OIL CO	098731	722 S WASHINGTON, FREDERICKSBURG	GASOLINE	4/24/1991	5B	4	E,Q
				STROEHER & OLPHERS PROPERTIES	091492	1301 E MAIN, FREDERICKSBURG	GASOLINE	10/9/1987	5B	2A	E,Q
		WAD/GPAT		STAFFORD	EF9105007	LOWER CRABAPPLE ROAD, NORTH OF FREDERICKSBURG	NITRATES	5/1/1991	2D	2B	Q, V2
		WPD/MSW		CITY OF FREDERICKSBURG LANDFILL	MSW00040	0.9 MILE E CITY LIMITS SOUTH SIDE OF FM 1631	MW-3: VOCs (CHLORO BENZENE; CIS-1,2-DICHLOROETHYLENE; 1,4-DICHLORO BENZENE)	12/31/2004	2A	3	E, Q, V2
	GOLIAD	REM/CA		CUNNINGHAM CLEANERS	72442	1810 N ROBISON, TEXARKANA	BTEX	11/18/2006	0A	1	E
		REM/PST		TINDOL PETROLEUM TEXACO	093636	RT 2, GOLIAD	UNKNOWN, GASOLINE	9/27/1989	5B	2A	E,Q
	GONZALES	REM/PST		JOHN FIETSAM INC	112358	IH 10, WAELDER	GASOLINE, DIESEL	6/9/1997	2	2A	E,Q

TABLE 1
GROUNDWATER CONTAMINATION CASE DESCRIPTION BY COUNTY
TEXAS COMMISSION ON ENVIRONMENTAL QUALITY

COUNTY	DIVISION	NEW CASES	FILE NAME	FILE NUMBER	LOCATION	CONTAMINATION DESCRIPTION	DATE	ENFORCEMENT STATUS	DATA QUALITY	SECTION 5-236
GONZALES	REM/VC		VELSICOL CHEMEICAL CORPORATION - BAYPORT	1746	10201 BAY AREA BOULEVARD, PASADENA	VOCS, METALS, SVOCS, TPH	10/13/2004	0B 6	E	
GRAY	REM/CA		CELANESE LTD	30072	FM 2300 PAMPA 79065	BENZENE, ACETONE, MTBE	5/6/1992	2C 4.5	EQV	
	REM/PST	*	CROCKETT BROCK NATIONAL OILWELL VARCO LP	097200 118922	FM 291, ALANREED 11659 US HWY 60, PAMPA	GASOLINE GASOLINE	4/3/1990 8/15/2012	5B 2 4 6	E,Q E,Q	
GRAYSON	REM/CA		EL DORADO CHEMICAL COMPANY- WHITEWRIGHT FACILITY PERRIN AIR FORCE BASE RAYTHEON TEXAS INSTRUMENTS INC UNIVERSAL COMPRESSION/MIDLAND WJ SMITH WOOD PRESERVING CO	T2449 52042 38853 30427 72856 31332	1102 NORTH BOND STREET, WHITEWRIGHT, TX 75491 DENISON 6410 US HWY 75 SOUTH SHERMON 75090 6410 HIGHWAY 75 S SHERMAN 75090 5200 IH 20 1700 W MORTON ST DENISON 75020	NITRATE, ALPHA BHC, DICAMBA, ARSENIC ORGANICS, METALS VOC'S SVOC'S SOLVENTS, DIESEL TCE VOCS, SVOCS	4/16/2010 5/1/1991 6/1/1988 6/1/1988 12/15/2004 1/20/1988	0B 2B 2B 2B 0A 4	1A, 2A, 3 3, 4, 5 6 4 2 2,4,5	E,Q E,Q,V,2 E,Q E,Q,V,2 E EQ
	REM/PST	*	BRIJINDER MOHAN CARLS SAUSAGE CO EISENHOWER YACHT CLUB KROGER TEXAS LP LAKE TEXOMA HIGHPORT LLC QUIKPORT LTD RESTRUCTURE PETRO MKTG SVCS S & J OIL COMPANY INC	118709 106300 118618 118587 118779 092726 109520 118295	1431 S AUSTIN AVE, DENISON 123 N BOND, WHITEWRIGHT 2141 PARK ROAD 20, DENISON 201 S ARMSTRONG AVE, DENISON 120 TEXOMA HARBOR DR, POTTSBORO 100 N COLLINS FWY, HOWE 608 MAIN, WHITESBORO 31314 HWY 82 EAST, WHITESBORO	GASOLINE DIESEL GASOLINE GASOLINE DIESEL GASOLINE GASOLINE GASOLINE, DIESEL	12/21/2011 4/9/1993 8/11/2011 6/27/2011 4/9/2012 3/23/1989 6/28/1995 4/23/2010	5B 2 2 2 2 5B 5B 2	6 2A 6 2A 2A 2A 2A 2A	E,Q E,Q E,Q E,Q E,Q E,Q E,Q E,Q
	REM/SF		SHERMAN FOUNDRY	FILED BY SITE NAME	532 E KING, SHERMAN, TX, SHERMAN	TRICHLOROETHENE, 1,2-DCE, PCE	4/19/2007	5B 2B	E, Q, V3	
	REM/VC		LONE STAR	2288	5040 LEMMON AVENUE, DALLAS	VOCS,HEAVY METALS, TPH	12/11/2009	0B 4	E	
	WPD/MSW		HILLSIDE LANDFILL AND RECYCLING CENTER	MSW00523B	RR 7 SHERMAN TX 75090 9807	MW-18: VOCS (BENZENE; CHLOROBENZENE); MW-08A: ARSENIC	1/28/2011	2B 2B	E,Q,V2	
GREGG	REM/CA		ACF INDUSTRIES INC AIR LIQUID LONGVIEW	31537 T2331	300 STEVENS ST LONGVIEW 75604 1531 FM 1845S, LONGVIEW, TEXAS 75603	PCE,TCE,DCE PETROLUEM HYDROCARBONS, 1,1- DICHLOROETHENE, ARSENIC, BENZENE	11/20/1991 10/8/2009	3C 0A	3 2A, 3	EQV2 E,Q
		*	BURLINGTON NORTHERN & SANTA FE RAILROAD KILGORE INDUSTRIAL PARK	T1586 T2020	1101 SANTA FE LONGVIEW KILGORE INDUSTRIAL PARK, LOTS 7 & 8, BLOCK 1, ENERGY DRIVE	CREOSOTE, PAHS, PCP, ARSENIC, CHROMIUM,AMMONIA, NITRATE BENZENE	3/13/1999 2/16/2012	0 2C	4 1A	E E,Q
			LEVI STRAUSS & CO MERRITT TOOL CO ROYLE CONTAINER CO SKEETER PRODUCTS INC SONNLEITNER PROPERTY (WALGREENS #7611) UNION TANK CAR CO WAL-MART STORE 572 WEATHERFORD ARTIFICIAL LIFT SYSTEMS WELLMAN INDUSTRIES	38266 33042 39897 30629 T2399 32631 74087 31050 33350	KODAK BLVD LONGVIEW 75602 702 OLD GLADEWATER HWY KILGORE 75662 200 VALENTINE LN LONGVIEW 75606 1 SKEETER RD KILGORE 75662 511 EAST MARSHALL, LONGVIEW, TX 75601 FM 2087 LONGVIEW 75602 181 US HWY 259 NORTH, KILGORE 75662 2431 FM 2751, LONGVIEW, TX 7 INDUSTRIAL BLVD LONGVIEW 75604	TETRACHLOROETHYLENE CHROMIUM VOCS, METALS ACETONE CHLORINATED SOLVENTS ORG CRUDE OIL TOTAL CHROMIUM, CHROMIUM VI CR, CD, NI, CU, ZN	10/29/1984 6/12/1990 7/12/1994 9/15/1993 1/1/2002 7/1/1995 8/18/2008 3/9/2010 5/15/1990	3B 3B 3B 2 0A 1B 2D 0B 4A	5 3 3 4,5A 5 3, 4, 5A 1A, 2A 2A, 3 4	EQV23 EQ E E2 E,Q EQV2 E,Q E,Q E
	REM/PST		1400 WEST COTTON LLC CHEVRON ENV MGMT CO CHEVRON PRODUCTS CO CITY OF LONGVIEW COASTAL CHEMICAL CO LLC E K BENNETT OIL CO EK BENNETT INC ESTATE OF JOHN BLAIR	105979 118588 094109 115970 113159 116079 092877 102959	1400 W COTTON ST, LONGVIEW 1510 E MARSHALL AVE, LONGVIEW 6241 N OLD TEXAS 135, KILGORE 424 S MOBBERLY AVE, LONGVIEW 1312 INDUSTRIAL BLVD, KILGORE 1600 BILL OWENS PKWY, LONGVIEW 100 W COTTON, LONGVIEW 1101 N 4TH ST, LONGVIEW	DIST F OIL GASOLINE GASOLINE, WASTE OIL UNKNOWN GASOLINE, DIESEL GASOLINE GASOLINE GASOLINE	2/3/1993 6/29/2011 12/18/1989 5/17/2004 5/15/1998 9/3/2004 4/28/1989 5/14/1992	2 1B 5B 1B 5B 2 5B 5B	4 2A 6 1A 6 2A 2A 4	E,Q E,Q E,Q E,Q E,Q E,Q E,Q E,Q

TABLE 1
GROUNDWATER CONTAMINATION CASE DESCRIPTION BY COUNTY
TEXAS COMMISSION ON ENVIRONMENTAL QUALITY

COUNTY	DIVISION	NEW CASES	FILE NAME	FILE NUMBER	LOCATION	CONTAMINATION DESCRIPTION	DATE	ENFORCEMENT STATUS	DATA QUALITY	SECTION 5.236	
GREGG	REM/PST	*	ETH-2647FLRT-98/CAPMARK	117730	524 N EASTMAN RD, LONGVIEW	GASOLINE	6/5/2008	2	2A	E,Q	
			E-Z MART 159	117164	4402 FM 349, KILGORE	GASOLINE	3/19/2007	2	2A	E,Q	
			EZ MART STORES INC	118236	1312 DENNIS DR, LONGVIEW	GASOLINE	2/3/2010	2	6	E,Q	
			EZ MART STORES INC	117870	611 N HWY 135, KILGORE	GASOLINE	10/6/2008	2	6	E,Q	
			FAST FOOD CORP	114967	1000 PINE TREE RD, LONGVIEW	GASOLINE	5/23/2000	2	2A	E,Q	
			FAST FOOD CORP EASTER HILL LTD	114958	808 E BROADWAY, GLADEWATER	GASOLINE, DIESEL	5/23/2000	2	4	E,Q	
			FFP OPERATING PARTNERS	092843	4306 W MARSHALL, LONGVIEW	GASOLINE	4/24/1989	2	2A	E,Q	
			FOOD FAST CORP	114971	451 S HIGH ST, LONGVIEW	UNKNOWN	5/23/2000	2	2A	E,Q	
			FOOD FAST CORP	114972	2851 N EASTMAN RD, LONGVIEW	UNKNOWN	5/23/2000	2	2A	E,Q	
			GLADEWATER NATIONAL BANK	094808	101 W UPSHUR, GLADEWATER	GASOLINE	3/8/1990	2	2A	E,Q	
			GLADWATER INVESTOR	118978	1100 E BROADWAY AVE, GLADEWATER	HYDR FLUID	11/27/2012	2	6	E,Q	
			GREGG COUNTY OIL CO	112223	210 W TYLER, LONGVIEW	GASOLINE, DIESEL	4/4/1997	5B	4	E,Q	
			LETSINGER ROSA	114199	IH 20, GLADEWATER	GASOLINE	1/7/1999	5B	4	E,Q	
			WALMART STORES INC	109124	1811 N HWY 259, KILGORE	GASOLINE, OTHER	2/27/1995	2	2A	E,Q	
			WESTLAKE LONGVIEW CORP	118696	811 ESTES DR, LONGVIEW	GASOLINE	12/9/2011	2	2A	E,Q	
			WILLCO PETROLEUM COMPANY	118868	1298 E BROADWAY AVE, GLADEWATER	GASOLINE	6/27/2012	2	2A	E,Q	
			YOUR PUMP OF TEXAS INC	117205	2501 JUDSON RD, LONGVIEW	UNKNOWN	5/3/2007	2	6	E,Q	
		REM/SF		GARLAND CREOSOTING	FILED BY SITE NAME	3915 GARLAND RD, LONGVIEW	TRICHLOROETHYLENE, BENZO (A) PYRENE, 1,2-DICHLOROETHANE, VINYL CHLORIDE, BTEX, POLYAROMATIC HYDROCARBONS (PAH), NAPHTHALENE	8/13/1985	5A	5	E,Q,V3
				VODA PETROLEUM INC	FILED BY SITE NAME	211 DUNCAN RD, CLARKSVILLE CITY		7/10/2002	5B	5	E, Q
		REM/VC		CUMMINS SOUTHERN PLAINS - FORT WORTH	2196	3250 N FREEWAY, FORT WORTH	VOCS, SVOCS, METALS, TPH	7/11/2008	0B	6	E
				KINDER MORGAN ENERGY PARTNERS	1869	MILEPOST 13.7 LINE SECTION 17, FORT BLISS	VOCS, SVOCS, METALS, SOLVENTS, TPH	9/21/2005	0B	3	E
				PHELPS DODGE REFINING CORPORATION	1913	897 HAWKINS BLVD, EL PASO	VOCS, SVOCS, TPH	3/22/2006	0B	1	E
			*	SCHOONER PETROLEUM FAIRFIELD	2185	602 N FAIRWAY STREET, FAIRFIELD	HEAVY METALS/TPH	6/18/2008	0B	2B	E
				SEISMIC ENERGY PRODUCTS LP	2525	518 PROGRESS WAY, ATHENS	VOCS	11/09/2012	0B	2	E
				UNOCCUPIED INDUSTRIAL SITE (FONTENOT)	401	6125 INDUSTRIAL WAY, HOUSTON	BTEX, METALS, VOCS, PAHS	11/14/1996	0B	2A	E
		REM/VCIO		E. C. BARTON & COMPANY	546	4013 ESTES PARKWAY, LONGVIEW	ARSENIC	4/3/2006	0	0	E
				EAST TEXAS ALLERGY AND ASTHMA	645	1009 NORTH 4TH STREET, SUITE A, LONGVIEW	VOCS, TPH	10/20/2007	1B	1	E
				SONNLEITNER PROPERTY	330	INTERSECTION 2ND STREET AND MARSHALL, LONGVIEW	VOCS, TPH	10/25/2002	0	0	E
				TEXAS IRON & STEEL	633	INTERSECTION FM 2087 AND FM 1845, LONGVIEW	VOCS, CHLORINATED SOLVENTS	8/1/2007	1B	1	E
	GRIMES	REM/CA		CITGO PROD PIPELINE	T1914	NAVASOTA	BTEX, NAPHTHALENE	10/16/2003	0A	3 & 4	EQV2
				INTERNATIONAL PAPER CO	31894	HIGHWAY 6 N NAVASOTA 77868	CREOSOTE, SVOCS	3/5/1991	3A	4.5	E,Q,V,2,3
				TOP HAT 1 HOUR DRY CLEANERS	74142	10795 WEST BELFORT, HOUSTON, TX	CHLORINATED SOLVENTS	5/1/2009	1D	6	E, Q
		REM/PST	*	BLAIR CLINT	118875	1137 S HWY 90 ST, ANDERSON	GASOLINE	7/11/2012	2	6	E,Q
			BROOKSHIRE BROTHERS LTD	116988	309 N LA SALLE, NAVASOTA	UNKNOWN	9/29/2006	2	2A	E,Q	
		DIAMOND SHAMROCK	116405	HWY 30, ROANS PRAIRIE	GASOLINE	2/14/2005	2	6	E,Q		
		FIRST STATE BANK OF BEDIAS	115348	22201 HWY 90 NORTH, BEDIAS	GASOLINE	1/8/2002	2	6	E,Q		
		NAVASOTA OIL CO	115177	203 S LASALLE, NAVASOTA	GASOLINE, DIESEL, WASTE OIL	6/7/2001	2	2A	E,Q		
		TRUE TOM SR	098311	201 MAIN ST, SHIRO	GASOLINE, DIESEL	3/21/1991	5B	2A	E,Q		
GUADALUPE	REM/CA		STRUCTURAL METALS INC	31533	STEEL MILL RD SEGUIN 78155	CR	9/30/1990	3A,3B	5	E,Q,V,2,3	
	REM/PST		PATEL NICK AND PETE PATEL	114478	IH 10, LULING	GASOLINE, DIESEL, WASTE OIL	2/23/1999	2	6	E,Q	
HALE	REM/PST		CITY OF PLAINVIEW	114817	2103 COLUMBIA, PLAINVIEW	UNKNOWN	12/1/1999	2	2A	E,Q	
			FRED GARRISON OIL CO	113045	1011 COLUMBIA, PLAINVIEW	GASOLINE	3/18/1998	5B	4	E,Q	
			MILLER FLYING SERVICE	113046	HALE CTY AIRPORT, PLAINVIEW	AV-GAS	3/18/1998	5B	2A	E,Q	

TABLE 1
GROUNDWATER CONTAMINATION CASE DESCRIPTION BY COUNTY
TEXAS COMMISSION ON ENVIRONMENTAL QUALITY

COUNTY	DIVISION	NEW CASES	FILE NAME	FILE NUMBER	LOCATION	CONTAMINATION DESCRIPTION	DATE	ENFORCEMENT STATUS	DATA QUALITY	SECTION 5.236	
HALE	REM/VC		CONCOURS PAINT & BODY INC AUXILLARY BUILDING	2408	2609 NOVA DRIVE, DALLAS	VOC'S	6/21/2011	0B	1A	E	
			OGDEN BULK FUEL FACILITY	1241	2001 WEST AIRFIELD DRIVE - DFW AIRPORT, DALLAS	CHLORINATED SOLVENTS	8/2/2000	0B	5A	E	
			WALKER MCDONALD MANUFACTURING, INC.	245	7101 INTERSTATE HIGHWAY 30, GREENVILLE	CHLORINATED SOLVENTS	4/29/1996	0B	2A,4	E	
	WQD/WQAS		CARGILL MEAT SOLUTIONS PLAINVIEW	WQ01463	IMMEDIATELY NORTHEAST OF THE INTERSECTION OF U.S. HWY.87 AND F.M. 3183, @ 1.5 MILES NORTH OF PLAINVIEW, TX.	CHLORIDE, NITRATE	1/1/1987	3A	4.5	E	
	WSD/PDW	*	PLAINVIEW MUNICIPAL WATER	G0950004K	15-7TH & ELM ST	TRICHLOROETHYLENE	11/6/2012	2C	6C	E,Q,V,2	Y
		*	PLAINVIEW MUNICIPAL WATER	G0950004R	21 - 1400 W 2ND	TETRACHLOROETHYLENE	11/6/2012	2C	6C	E,Q,V,2	Y
HALL	REM/PST		BOBBY MADDOX	116535	921 W MAIN ST, MEMPHIS	GASOLINE	6/27/2005	5B	2A	E,Q	
			O R SAYE ENTERPRISES	094567	921 W NOEL ST, MEMPHIS	GASOLINE	2/8/1990	5B	4	E,Q	
			TXDOT	106930	220 E NOEL, MEMPHIS	GASOLINE	8/3/1993	5B	2A	E,Q	
HARDEMAN	REM/PST		L & M FOOD INC	093681	700 S 2ND ST, CHILLICOTHE	GASOLINE	10/11/1989	5B	4	E,Q	
			ROSS ENERGY INC	092867	401 S MAIN, QUANAH	GASOLINE	4/28/1989	5B	2A	E,Q	
			STERMER OIL CO	092028	HWY 287, QUANAH	GASOLINE	7/27/1988	5B	2A	E,Q	
HARDIN	REM/CA		SOUTH HAMPTON REFINING CO	30672	HIGHWAY 418 SILSBEE 77656	HYDROCARBONS	4/8/1993	3B	5A	E,V2	
	REM/PST		BILL DOVER COMPANY INC	118381	13173 HWY 92, SILSBEE	GASOLINE, DIESEL	7/28/2010	2	2A	E,Q	
			BILL L DOVER COMPANY INC	118523	101 KIMBLE DR, WILDWOOD	GASOLINE	3/17/2011	2	6	E,Q	
			BROOKSHIRE BROTHERS LTD	117137	HYW 326, KOUNTZE	UNKNOWN	3/7/2007	2	2A	E,Q	
			FFP OPERATING PARTNERS LP	114907	2343 HWY 69, LUMBERTON	GASOLINE	3/20/2000	2	2A	E,Q	
			FULLER OIL CO INC	114359	W FM 418 RD, SILSBEE	GASOLINE	2/4/1999	5B	2A	E,Q	
			FULLER OIL CO INC	099722	15321 FM 418, SILSBEE	GASOLINE	8/5/1991	2	2A	E,Q	
			FULLER OIL CO INC	101050	210 S HWY 96, SILSBEE	GASOLINE	12/12/1991	5B	2A	E,Q	
		REM/SF		TOUPS	FILED BY SITE NAME	W SIDE OF HWY 326 2.1 MI N OF THE INTERSECTION OF HIGHWAY 326 & HIGHWAY 105, SOUR LAKE	LEAD, PENTACHLOROPHENOL	1/1/1998	5B	5D	E, Q, V3
	HARRIS	REM/CA		AC LIQUIDATING CORP (JASON R MORMAN SITE)	31618	11011 FAIRMONT PKWY LA PORTE 77571	CHLORINATED SOLVENTS, CHLOROFORM	5/25/1993	3B	5	E,Q,V2
			AGRIFOS LLC (FMR MOBIL MINING & MINERALS FERTILIZER PLANT)	30051	2001 JACKSON RD PASADENA 77506	PB, AS, SE, PH, NO3, SO4,	1/13/1999	0A	3,4,5	EQV	
			AIR LIQUIDE DEMOLITION	T2317	3602 W 11TH ST, HOUSTON TX 77008 6004	CHLORINATED SOLVENTS, HYDROCARBONS	2/26/2009	0B	2A, 3	E, Q	
			AIR PRODUCTS INC	30317	1423 HIGHWAY 225 PASADENA 77506	NITRATED ORGANICS	1/29/1985	3A	2,4,5	E,Q	
			ALMEDA-SIMMS WASTEWATER TREATMENT PLANT	T0009	ALMEDA RD HOUSTON 77251	SODIUM HYPOCHLORITE	7/15/1991	2A	0	Q	
			ANALYSTS SERVICES INC	71235	12715 ROYAL DR HOUSTON 77210	VOCS	2/20/1990	2	5A	EQ	
			ARATEX SERVICES	T0010	903 PORT HOUSTON ST HOUSTON 77029	PCE, TCE, DCE	11/1/1990	0	3	E	
			BAKER HUGHES INC (FMR WESTERN ATLAS)	30307	10201 WESTHEIMER HOUSTON 77042	VOCS	4/23/1999	2B	5	EQV2	
			BANITA INVESTMENTS	F1541	NACOGDOCHES	VOCS	1/2/2003	2A	2A, 3	E,Q,V2	
			BAROID CORP (FMR NL INDUSTRIES ATLAS BRADFORD FACILITY)	31223	7707 WALLISVILLE RD HOUSTON 77220	VOLATILE ORGANIC COMPOUNDS	11/9/1987	3B	5	EQV3	
			BASF PASADENA PLANT	33849	4403 LAPORTE HWY 225 PASADENA TX 77501	BENZENE, CARBON TETRACHLORIDE, 1,1-DICHLOROETHENE, TETRACHLOROETHENE, TRICHLOROETHENE, ACENAPHTHENE, BIS(2-ETHYLHEXYL)PHTHALATE, FLUORINE, 2-METHYLNAPH	ORGANICS,METALS	10/1/2009	0A	2A, 3, 4, 5A	E, Q
			BAYER CORP	30603	8500 W BAY RD BAYTOWN 77520	ORGANICS,METALS	5/4/1989	3A	3,4,5	E,Q,V,2,3	

TABLE 1
GROUNDWATER CONTAMINATION CASE DESCRIPTION BY COUNTY
TEXAS COMMISSION ON ENVIRONMENTAL QUALITY

COUNTY	DIVISION	NEW CASES	FILE NAME	FILE NUMBER	LOCATION	CONTAMINATION DESCRIPTION	DATE	ENFORCEMENT STATUS	DATA QUALITY	SECTION 5.236
HARRIS	REM/CA									
		*	BEAZER EAST INC BLOCK 39	30419 T3006	7201 W HARDY RD HOUSTON 77022 520 W. 25TH STREET	PAH'S, PHENOLS, METALS CHLORINATED VOCS	4/1/1985 4/25/2012	3B 2	4 2	EQV12 E,Q
			CAL-TEX ABITIBI	30941	18511 BEAUMONT HWY HOUSTON TX 77049-1220	VOLATILE AND SEMIVOLATILE ORGANICS, METALS	8/20/2010	0A	2A	E, Q
			CARVER ELEMENTARY	T1882	800 CARVER ST., BAYTOWN	BENZENE	6/1/1996	2C	3,4	E, Q, V2
			CEDAR BAYOU PLANT	30091	BAYTOWN	VOC, METAL	5/1/2001	1	3, 5	E
			CELANESE LTD	30022	9502 BAYPORT BLVD PASADENA 77507	METALS, SULFIDES, 1,2,EDC, 1,1-DCA, 1,1-DCE VOC	8/1/1990	3A	2A,5	E,Q,V,1,2
		*	CENTRAL INDUSTRIAL PARK CHAMPIONS VILLAGE HOUSTON	T1715 T2990	HOUSTON 6500 FM 1960 ROAD WEST, HOUSTON	TRICHLOROETHYLENE, TETRACHLOROETHYLENE, CIS-1,2- DICHLOROETHYLENE, TRANS-1,2- DICHLOROETHYLENE, VINYL CHLORIDE	2/24/2012	2D 2C	2A 4	E,Q
			CHEVRON TEXACO RESEARCH FACILITY	31650	5901 S.RICE AVENUE AND 4800 FURNACE PLACE, BELLAIRE, TEXAS 77401	CHLORINATED SOLVENTS	5/29/2009	0B	2A,3,4,5	E,Q
			CITGO ARLINGTON PUMP STATION	82957	3301 S HIGHWAY 157, EULESS	BTEX, MTBE, TPH, PB	6/15/2006	0B	3, 4, 5	E
			CITGO PETROLEUM CORP	31964	12325 N HIGHWAY 75 HOUSTON 77037	BTEX, TPH, LNAPL, PB, (GASOLINE/DIESEL)	4/29/1993	3B	5	E
			CITY OF HOUSTON SAN FELIPE PARK	T1826	INTERSECT. OF GILLETTE ST. & ALLEN PKWY. HOUSTON	AS. CR. PB	1/11/2002	0A	2A,4	E,V2
			CLEAN HARBORS	50089	2027 BATTLEGROUND RD LA PORTE 77571	VOCS, SVOCS, METALS, PESTICIDES	1/1/1983	3A	4,5	EQ
			COOK PAINT AND VARNISH	T2974	2510 SUMMER STREET, HOUSTON, TX 77007	BENZENE, ETHYLBENZENE	10/31/2011	2D	2A, 3	E, Q
			CROWN CENTRAL PETROLEUM CORP	30311	111 RED BLUFF RD PASADENA 77506	HYDROCARBONS	12/1/1988	3A	4,5	E,Q,V,1,2
			DIXIE CHEMICAL	30314	10701 BAY AREA BLVD	VOC, LNAPL	2/2/1987	2B	5	E
			DOW CHEMICAL CO	30464	550 BATTLEGROUND RD LA PORTE 77571	VOC'S	10/21/1988	3A	5	E,Q,V,2,3
			DRESSER INDUSTRIES (FMR NL INDUSTRIES)	30619	3000 N SAM HOUSTON PKWY E HOUSTON 77205	ORG	12/1/1988	3B	6	EQV2
			EI DUPONT DE NEMOURS & CO	30046	11701 STRANG RD LA PORTE 77571	ORGANICS, CHLOROENZENE,METHYLENE CHLORIDE	5/15/1989	3A	5	E,Q
			EQUILON PIPELINE CO LLC	T0943	GREATHOUSE RD MAYPEARL	BTEX	5/1/1997	1B	6	E,Q
			EQUISTAR CHEMICALS LP	85436	1515 MILLER CUT-OFF RD LA PORTE 77572	LNAPL, BTEX, TCE, PCB, VC	6/1/1992	3A	4,5	Q
			EQUISTAR CHEMICALS LP	30030	8280 SHELDON RD CHANNELVIEW 77530	BENZENE, VOC'S	9/29/1994	3A	4	E,Q,V
			EQUISTAR/OCCIDENTAL CHEMICAL	32212	ALVIN	BTEX, TPH	10/20/1994	0	5	E
			ETHYL CORP	30465	1000 N SOUTH AVE PASADENA 77503	LEAD, ETHYLENE DICHLORIDE	3/29/1988	3A	5	E
			EXXON CHEMICAL CO	30415	8230 STEDMAN ST HOUSTON 77029	VOCS, SVOCS, METALS	12/15/1998	0A	4	EQ
			EXXON CHEMICAL CO	33880	4000 BAYWAY DR BAYTOWN 77520	BTEX, TPH, NAPL	9/17/1990	3B	4,5	E,Q,V2
			EXXON COMPANY USA	30040	2800 DECKER DR BAYTOWN 77520	HYDROCARBONS, ORGANICS	9/27/1990	3A,3B	4,5	EQV2
			EXXON LAND DEVELOPMENT INC (GREENS CROSSROADS SHOPPING CTR)	84495	215 W GREENS HOUSTON 77067	ORGANICS (CHLORINATED CPDS.)	12/1/1995	0A	2,4	E2
			EXXON MOBIL PIPELINE CO	T2438	PIPELINE ROW LEAK AT 6000 BLOCK OF HEATHERBROOK DRIVE, WINDSOR VILLAGE SUBDIVISION, HOUSTON, TX		2/4/2010	0B	1A, 2A, 3	E,Q
			EXXON PIPELINE CO	34923	3227 DECKER DR BAYTOWN 77520	BTEX,1,1-DICHLOROETHANE,NAPTH THALENE	7/30/1992	1	3,4,5	E,Q,V1,2
			FLINT HILLS	84209	PATH LANE	HYDROCARBONS	1/1/1980	3B	4	E,Q,V1
			FORMER WESTERN AUTO REPAIR FACILITY #74153WA	T2923	3361 WEST 11TH STREET, HOUSTON, TX 77008	CHLORINATED SOLVENTS	2/14/2011	0A	2A, 3	E, Q, V
			GB BIOSCIENCES (GREENS BAYOU PLANT)	30552	2239 HADEN RD HOUSTON 77213	SOLVENTS/HEAVY METALS	12/14/1988	3A,3C	2,3,4	E,Q,V,1,2,3
			GEON CO	31077	2400 MILLER CUTOFF RD LA PORTE 77571	VOC'S	1/26/1999	0	4	EQ
			GEORGIA GULF CORP	31608	3503 PASADENA FWY PASADENA 77503	BENZENE, CUMENE	12/15/1993	3A	3,4,5	E,Q
			GOODYEAR TIRE & RUBBER CO	30032	2000 GOODYEAR DR HOUSTON 77017	HYDROCARBONS, VOCS, SVOCS	8/28/1986	2	2,5	EQV2
			HALLIBURTON ENERGY SERVICES HOUSTON	68321	15815 WAVERLY DR HOUSTON TX 77032-1905	1,1-DICHLOROETHENE, METALS	6/28/2005	0A	2A,3	E,Q
			HEIGHTS ARMATURE WORKS	T2094	107 YALE STREET, HOUSTON, TX 77007-3730	TRICHLOROETHENE	12/28/2010	0B	2B, 3	E, Q
			HOUSTON FUEL OIL TERMINAL COMPANY (WEST TERMINAL)	32023	1201 SOUTH SHELDON ROAD, HOUSTON, TX 77015	VOLATILE ORGANICS, SEMI VOLATILE ORGANICS, TOTAL PETROLEUM HYDROCARBONS	10/5/2010	0B	2B,3	E,Q
			HOUSTON INDUSTRIES INC	31635	12100 HIRAM CLARK HOUSTON 77035	SULFATE	1/11/1996	2	5	
			HOUSTON METRO-POLK STREET BUS OPERATING FACILITY	71247	5700 POLK STREET, HOUSTON, TX 77023	TETRACHLOROETHENE, AND DAUGHTER PRODUCTS	7/9/2010	0B	2A, 3	E,Q
			HOUSTON TAR PLANT	31386	12901 AMERICAN PETROLEUM BLVD	VOC, SVOC, METAL	1/1/2005	2B	5A	EQ
			HUGHES CHRISTENSEN CO	30323	5425 POLK ST HOUSTON 77023	TPH, SOLVENT CONSTITUENTS, PENTACHLOROPHENOL, PAHS, CYANIDE, ARSENIC	6/1/1989	2	5	E,Q,V

TABLE 1
GROUNDWATER CONTAMINATION CASE DESCRIPTION BY COUNTY
TEXAS COMMISSION ON ENVIRONMENTAL QUALITY

COUNTY	DIVISION	NEW CASES	FILE NAME	FILE NUMBER	LOCATION	CONTAMINATION DESCRIPTION	DATE	ENFORCEMENT STATUS	DATA QUALITY	SECTION 5.236
HARRIS	REM/CA		HYDROCHEM INDUSTRIAL SERVICES INC (DOWELL-DEERPARK)	31453	620 HOWARD AVE DEER PARK 77536	TPH,VOC'S,CHLORIDE	6/21/1989	3B	4,5A	EQV2
			KINDER MORGAN LIQUID TERMINALS LLC (FMR GATX TERMINALS CORP)	30573	906 CLINTON DR GALENA PARK 77547	LEAD. VOC'S	2/18/1986	3A	2,3,4,5	E,Q,V2
			KINDER MORGAN PASADENA TERMINAL	30772	530 WITTER ST PASADENA TX 77506-2436	BENZENE, TOLUENE, ETHYLBENZENE, XYLENE NAPL	5/18/2010	0A	2A, 3	E, Q
			KOCH PIPELINE CO (BRIAN P HEARD PROPERTY)	T1791	HIGHWAY 77 REFUGIO		5/25/2001	0	2	E
			LANEY DIRECTIONAL DRILLING	T2332	7615 E.MOUNT HOUSTON ROAD, HOUSTON, TX 77050	TOTAL PETROLEUM HYDROCARBON	6/15/2009	0B	6	E, Q
			LUBRIZOL CORP	30324	41 TIDAL RD DEER PARK 77536	TCE. DCE. BTEX. ACETONE. AS. TPH. BA.	2/5/1985	3A	4,5A	E,Q,V,1,3
			LYONDELL CHEMICAL CO (FMR ARCO CHEMICAL CO)	30368	10801 CHOATE RD PASADENA 77507	TERTIARY BUTYL ALCOHOL, CHLORINATED SOLVENTS	6/16/1997	3A	5A	E,Q,V,2
			LYONDELL CHEMICAL CO (FMR ARCO CHEMICAL CO)	30676	2502 SHELDON RD CHANNELVIEW 77530	ORGANICS (BTEX, MTBE, 1,2-DCA)	1/24/1994	3A	4,5	E,Q,2
			LYONDELL-CITGO REFINING COMPANY LTD	30092	12000 LAWDALE HOUSTON 77017	ORGANICS, DISSOLVED METALS	2/19/1988	3A, 3B	4,5	EQ
			MERICHEM-SASOL USA LLC	30595	1914 HADEN RD HOUSTON 77015	BENZENE, CHLOROBENZENE, DICHLOROBENZENES, CRESOLS, PHENOLS	5/3/1999	0	2A, 3	E
			METAL COATINGS CORP	31596	3700 DUNVALE HOUSTON	VOCS, BENZENE, NAPHTHALENE	10/31/2005	0	2	E
			METROPOLITAN TRANSIT AUTHORITY HOUSTON	71247	5700 POLK ST HOUSTON TX 77023-2108	CHLORINATED SOLVENTS	7/19/2010	0A	2A, 3	E, Q
			MONSANTO CO	83178	BAY ST N TEXAS CITY 77590	NAPHTHALENE, VOCS	6/2/1982	2B	4	E
			MOTIVA ENTERPRISES	31815	1320 W. SHAW, HOUSTON	BTEX	2/9/2004	0A	2A, 3, 4	E,Q
			MOTIVA ENTERPRISES LLC	35842	2661 STEVENS ST HOUSTON 77026	BTEX, MTBE		2B	3	E,Q
			NASA	71022	2101 NASA ROAD 1 HOUSTON 77058	FREON 113	10/30/1987	3A,2B	2A,4	E,Q,V,2
		*	NINFAS CORPORATE OFFICES	T3012	NW INTERSECTION OF CANAL AND DELANO STREETS	CHLORINATED SOLVENTS AND ARSENIC	5/31/2012	2C	4	E,Q
			OIL TANKING HOUSTON TERMINAL	31952	15602 JACINTOPORT BLVD, HOUSTON, TX 77015	MTBE	8/26/2011	0A	2A, 3	E, Q, V
			OYOG OPERATIONS	T2970	7007 PINEMONT DRIVE, HOUSTON, TX 77040	TCE, VINYL CHLORIDE, CIS-1,2-DCE, 1-1, DCA, TPH	10/10/2011	2D	2A, 3	E, Q
			PHILLIP RECLAMATION SVC (DBA ELTEX CHEMICAL, FMR MEKLO INC)	30271	4050 HOMESTEAD RD HOUSTON 77028	PB, CR, MEK, TCE,	12/16/1994	3A	3,5	E,Q
			PINTO EAST ND LLC FORMER ACCO WASTE PAPER FACILITY	T2880	403 JENSEN DRIVE, HOUSTON, TX 77020	PETROLEUM HYDROCARBONS, METALS, AMMONIA	8/12/2010	0B	2A, 3	E, Q
			PLATZER SHIPYARD	31207	13601 INDUSTRIAL, HOUSTON	METALS, SVOCS, VOCS	4/23/2002	3	3, 5A	E
			R & D PROPELLOR	77830	HOUSTON	VOCS	1/1/2005		6	E
			RAVAGO MANUFACTURING AMERICAS	38906	18314 MATHIS ROAD, WALLER, TEXAS 77484	TPH NC6-NC12, ARSENIC, 1,1,1-TRICHLOROETHANE, 1,1-DICHLOROETHENE, 1,2-DICHLOROETHANE, BENZENE, CHLOROFORM, CIS-1,2-DICHLOROETHENE, DICHLOROMETHANE, TE	2/1/2010	0B	2A, 3	E,Q
			REEDHYCALOG (FORMER REED TOOL CO)	31202	6501 NAVIGATION BLVD HOUSTON 77011	ORGANICS, METALS	3/1/1991	0	3,4,5	EQ
			RESCAR OF CHANNELVIEW INC	30779	407 W BRENTWOOD DR CHANNELVIEW 77530	CHLORINATED HCS, METALS	1/5/1993	0A	2A,4,5	EQV2
			RHEEM MANUFACTURING FACILITY	30662	1025 LOCKWOOD DR HOUSTON 77020	PCE,TCE,SOLVENTS	12/28/1990	3B	6	E
			ROHM & HAAS TEXAS INC	30041	6600 LA PORTE FWY DEER PARK 77536	SULFATE	2/10/1987	3A	4,5	E,Q,V,2,3
			SAFETY KLEEN CORP	71143	3333 FEDERAL RD PASADENA 77504	BENZENE, TOLUENE, XYLENE, TCE	8/1/1994	3A	5	E,Q,V,2
			SANDELIOUS	T2981	1403 WEST PATTON STREET, HOUSTON, TX 77009	CHLORINATED SOLVENTS	12/21/2011	0A	2A, 3	E, Q
			SARTOMER INC	37739	17335 WALLISVILLE RD HOUSTON 77049	STYRENE, TOLUENE, XYLENE	8/30/1993	3B	5	EQV
			SCHUMACHER COMPANY INC	31579	5610 POLK AVE HOUSTON 77023	CHROMIUM, CHLORINATED SOLVENT	8/5/1995	2B	4, 5A	E, Q
			SEMINOLE TUBULAR PRODUCTS CO (FMR BAKER HUGHES CO)	20327	6247 NAVIGATION ST HOUSTON 77001	TRICHLOROETHYLENE,TRANS-1,2-DI CHLOROETHY	4/1/1989	0	3,4,5	EQ
			SHELL OIL CO	30007	5700 STATE HIGHWAY 225 DEER PARK 77536	CHLORINATED HYDROCARBONS	1/18/1989	3	4, 5	E,V1
			SOUTHWEST SHIPYARD LP	31208	18310 MARKET CHANNELVIEW 77530	HYDROCARBONS, TCE,DCE,VC	1/12/1990	3B	4,5	EQ
			STANDCO INDUSTRIES	F0914	2701 FOOTE STREET HOUSTON 77020	SVOCS	12/9/2000	1A	3,4	EQ
			T3 ENERGY SERVICES	84755	7135 ARDMORE ST HOUSTON TX 77054-3501	BENZENE, ETHYLBENZENE, XYLENE, TOLUENE	10/1/2009	0A	5A	E, Q
			TE PRODUCTS PIPELINE	T1709	WASKOM	VOC,SVOC	5/12/2004	0	3,4,5A	E, Q
			TEPCO	T1708	CR 4022	BTEX, TPH	1/1/2006	2B	3	E

TABLE 1
GROUNDWATER CONTAMINATION CASE DESCRIPTION BY COUNTY
TEXAS COMMISSION ON ENVIRONMENTAL QUALITY

COUNTY	DIVISION	NEW CASES	FILE NAME	FILE NUMBER	LOCATION	CONTAMINATION DESCRIPTION	DATE	ENFORCEMENT STATUS	DATA QUALITY	SECTION 5.236
HARRIS	REM/CA		TEXAS ARMY NATIONAL GUARD	82136	855 EAST INDUSTRIAL ROAD	CHLORINATED SOLVENTS	1/24/2005	0A	3.4	E,Q
			TEXAS CITY CHEMICAL PLANT	87677	2800 FM 579 EAST	VOC'S	12/8/2004	2B	5	E, Q
			TEXAS PETROCHEMICALS CORP	30417	8600 PARK PLACE BLVD HOUSTON 77017	MTBE, BENZENE	3/29/2000	2A	4	
			TEXMARK CHEMICALS INC	30654	900 CLINTON DR GALENA PARK 77547	BTEX, STYRENE, NAPHTHYLENE	12/2/1988	1A	4.5A	E
			TEX-TUBE CO	31216	1503 N POST OAK RD HOUSTON 77270	VOC'S, SVOC'S	6/17/1996	2D	4.5A	EQV2
			TRUCK PARTS SPECIALIST	69649	9600 NORTH LOOP EAST, HOUSTON, TX 77029-1232	PCE, TCE, VINYL CHLORIDE, CIS-1,2-DICHLOROETHYLENE	3/20/2009	2D	1A, 2A	E,Q
			TXDOT MAINTENANCE FACILITY, CTMS UNION PACIFIC NAVIGATION YARD PROPERTY	30171 T2465	6922 OLD KATY RD., HOUSTON 3201 ENGLEKE STREET, HOUSTON, TX 77003	VOC'S,SVOC'S,TPH,METALS BENZENE, ARSENIC	6/22/1992 5/24/2010	3B 0B	2A 6	E E, Q
			UNION PACIFIC RAILROAD CO (FMR STPCO)	31547	4910 LIBERTY RD HOUSTON 77001	VOC,SVOC	1/1/1984	3A	2	EQV2
			UNION PACIFIC RAILROAD CO (FMR UNITED CREOSOTE FAC)	T1602	1601 OLIVER ST HOUSTON 77007	TPH, BENZENE, VOC, SVOC, METALS, CADMIUM, LEAD	5/25/2000	0	6	EV
			VALERO ENERGY	T1774	REFUGIO	GASOLINE	10/1/2002	0A	1.2.3	E
			VALERO LOGISTICS	T1572	PALO DURO	GASOLINE		1B	1.2.5	E
			VALERO REFINING CO	30520	9701 MANCHESTER AVE HOUSTON 77012	HYDROCARBONS	7/18/1990	3B	4	E
			VARCO SHAFFER INC	32145	12950 W LITTLE YORK HOUSTON 77041	TCE, VOC	12/2/1996	0	3.4.5	EQV2
			VARN PRODUCTS	85503	14000 WESTFAIR EAST DRIVE, HOUSTON 77041	SOLVENTS	4/9/2007	0B	5	E, Q
			VOPAK TERMINAL INC., DEER PARK	33579	2759 BATTLEGROUND RD., DEER PARK, TX 77536	BENZENE	9/15/2004	0	3	E
			WHITE MANUFACTURING CO	32480	7150 ALMEDA-GENOA RD HOUSTON 77075	PCE, TCE	7/14/1995	1	3	E
			WINDMILL LAKES PROP OWNERS ASSN	82892	70000 MINNESOTA ST HOUSTON 77055	VOC'S,SVOC'S,AS	10/15/1992	2A	2	E
			WOOD PROTECTION CO	32010	5151 S LOOP E HOUSTON 77233	VOC	12/4/1991	1B	4	E
			WP BALLARD	78216	2041 JOHANNA DRIVE, HOUSTON, TEXAS 77055	PCE	1/1/2008	0A	2A, 3	E, Q
			YES PREP PUBLIC SCHOOLS	T2889	8329 LAWNDALE, HOUSTON, TX 77012	ARSENIC, BARIUM, LEAD, 1,1-DICHLOROETHENE	9/8/2010	0B	2A	E, Q
			ZENNECA INC (FMR STAUFFER MANAGEMENT CO)	31181	8901 HEMPSTEAD RD HOUSTON 77507	BTEX, PESTICIDES	12/9/1986	2B	5	EQV23
	REM/DCRP		1634 WESTHEIMER PROPERTY	DC0106	1634 WESTHEIMER, HOUSTON	CHLORINATED SOLVENTS	1/8/93	2B, 5B	0B	E, Q
		*	A-1 DRY CLEANERS	DC0235	7731 WESTHEIMER RD, HOUSTON, TX 77063	CHLORINATED SOLVENTS	10/17/2012	0B	0	E
			A-1 DRY CLEANERS	DC0199	6 UVALDE ROAD	CHLORINATED SOLVENTS	10/16/2009	2B, 5B	2A	E, Q
			BAY PLAZA SHOPPING CENTER	DC0071	2348 NORTH ALEXANDER	CHLORINATED SOLVENTS	4/22/96	2B, 5B	0	E, Q
			BEECHNUT CENTRE 1 LP	DC0024	10828 BEECHNUT, HOUSTON	CHLORINATED SOLVENTS	08/99	2B, 5B	2A	E, Q
			BELL CLEANERS - FAIRBANKS PLAZA	DC0117	14163 NORTHWEST FREEWAY, HOUSTON	CHLORINATED SOLVENTS	4/13/07	5B, 2B	0	E, Q
			BELL CLEANERS - WESTHEIMER	DC0194	9310 WESTHEIMER RD.	CHLORINATED SOLVENTS	8/13/2009	2B, 5B	0	E, Q
			BEST CLEANERS	DC0209	9600 WESTHEIMER RD	CHLORINATED SOLVENTS	2/23/1998	2B, 5B	0	E, Q
			CLASSIC CLEANERS - KINGWOOD	DC0141	1524 KINGWOOD DRIVE	CHLORINATED SOLVENTS	06/09/99	2B, 5B	2A, 4	E, Q
			CORNERSTONE PLAZA SHOPPING CENTER	DC0138	4051 FM 1960 WEST, HOUSTON	CHLORINATED SOLVENTS	10/2/07	2B, 5B	2A	E, Q
			FMR DRY CLEANER							
			CRAIG'S CLEANERS	DC0191	3735 WESTHEIMER ROAD	CHLORINATED SOLVENTS	8/17/2009	2B, 5B	2A, 4	E, Q
			CRAIG'S CLEANERS	DC0105	20701 KINGSLAND BOULEVARD, KATY	CHLORINATED SOLVENTS	3/5/98	2B, 5B	2A	E, Q
			CROSBY CLEANERS AND LAUNDARY	DC0170	14045 2100 ROAD	CHLORINATED SOLVENTS	15-MAY	2B, 5B	2A	E, Q
			CRYSTAL CLEANERS	DC0114	6237 WESTHEIMER	CHLORINATED SOLVENTS	6/14/04	2B, 5B	2A	E, Q
			CUSTOM CLEANERS	DC0040	4517 GARTH ROAD, BAYTOWN	CHLORINATED SOLVENTS	9/9/05	2B, 5B	2A	E, Q
			CYPRESS STATION SHOPPING CENTER	DC0098	217 FM 1960, HOUSTON	CHLORINATED SOLVENTS	10/24/06	2B, 5B	2A	E, Q
		*	DAPPER DAN CLEANERS	DC0232	7731 W BELLFORT ST, HOUSTON, TX 77071	CHLORINATED SOLVENTS	2/29/2012	0B	2A	E
			DELUXE CLEANERS	DC0093	13817 CYPRESS NORTH HOUSTON ROAD, HOUSTON	CHLORINATED SOLVENTS	07/13/07	2B, 5B	2A	E, Q
			DRY CLEAN IT	DC0207	10915 SCARSDALE BLVD	CHLORINATED SOLVENTS	4/30/2010	2B, 5B	0	E, Q
			DRY CLEANER SUPER CENTER - CLEAR LAKE	DC0113	1035 CLEAR LAKE CITY BLVD	CHLORINATED SOLVENTS	2/22/07	2B, 5B	0	E, Q
			DRY CLEANER USA	DC0171	10359 CLUB CREEK DRIVE	CHLORINATED SOLVENTS	11/30/2008	2B, 5B	0	E, Q
			EMPIRE VENTURES/\$1.25 DRY CLEAN SUPER CENTER	DC0103	6327 N. ELDRIDGE PARKWAY, HOUSTON, TEXAS	CHLORINATED SOLVENTS/HYDROCARBONS	09/15/20	2B, 5B	2A	E, Q
			EXCLUSIVE CLEANERS	DC0202	2555 WEST HOLCOMBE	CHLORINATED SOLVENTS	6/3/2010	2B, 5B	0	E, Q
			FASHION FLAIR CLEANERS	DC0210	5137 FM 1960	CHLORINATED SOLVENTS	8/18/2005	2B, 5B	2B	E, Q
			FMR CELEBRITY CLEANERS	DC0125	283 LOCKHAVEN DRIVE, HOUSTON	SOLVENTS/HYDROCARBONS				
			FMR COMET CLEANERS - WESTHEIMER	DC0208	11950 WESTHEIMER RD	CHLORINATED SOLVENTS	2/10/1998	2B, 5B	2A, 4	E, Q
			FMR CRAIG'S CLEANER	DC0155	9709 WESTHEIMER ROAD	CHLORINATED SOLVENTS	8/15/2002	2B, 5B	0	E, Q
			FMR FLAIR DRY CLEANER	DC0115	7416 FAIRBANKS NORTH HOUSTON ROAD	CHLORINATED SOLVENTS	11/17/1995	2B, 5B	0	E, Q
			FMR PILGRIM CLEANERS - KINGWOOD	DC0150	7416 FAIRBANKS NORTH HOUSTON ROAD	CHLORINATED SOLVENTS	2/27/07	2B, 5B	2A, 4	E, Q
			FMR PILGRIM DRY CLEANERS - LONG POINT	DC0129	3005 WOODLAND HILLS DRIVE	CHLORINATED SOLVENTS	MAR-08	2B, 5B	2A, 4	E, Q
			FMR PILGRIM LAUNDRY - WEST ALABAMA	DC0126	7430 LONG POINT	CHLORINATED SOLVENTS	08/20/07	5B, 2B	2A	E, Q
			FMR PIONEER CLEANERS	DC0012	2307 WEST ALABAMA STREET	CHLORINATED SOLVENTS	3/8/07	2B, 5B	2A, 3B	E, Q
					7140 PARKER ROAD, HOUSTON	CHLORINATED SOLVENTS	2/24/05	2B, 5B	2A	E, Q

TABLE 1
GROUNDWATER CONTAMINATION CASE DESCRIPTION BY COUNTY
TEXAS COMMISSION ON ENVIRONMENTAL QUALITY

COUNTY	DIVISION	NEW CASES	FILE NAME	FILE NUMBER	LOCATION	CONTAMINATION DESCRIPTION	DATE	ENFORCEMENT STATUS	DATA QUALITY	SECTION 5.236
HARRIS	REM/DCRP		FMR WOODFOREST FOODMART	DC0052	388 UVALDE ROAD, HOUSTON	CHLORINATED SOLVENTS / HYDROCARBONS	4/17/06	2B, 5B 2A	E, Q	
			FORMER BEL AIR CLEANERS	DC0081	4306 GARTH ROAD, BAYTOWN	CHLORINATED SOLVENTS	02/23/07	2B, 5B 4	E, Q	
			FORMER BINDER S SID ONE HOUR CLEANERS	DC00175	6069 BISSONNET STREET	CHLORINATED SOLVENTS	11/19/2008	2B, 5B 2A	E, Q	
			FORMER CRAIG'S CLEANERS	DC0018	5795 WOODWAY, HOUSTON	CHLORINATED SOLVENTS	12/16/04	2B, 5B 0	E, Q	
			FORMER CRAIG'S CLEANERS - SHEPARD	DC0104	3520 S. SHEPARD DRIVE	CHLORINATED SOLVENTS	4/4/2007	2B, 5B 2A, 4	E, Q	
			FORMER CRESCENT CLEANERS	DC0079	2604 SUNSET BLVD, HOUSTON, TX	CHLORINATED SOLVENTS	7/6/06	5B, 2B 0	E, Q	
			FORMER EXPERT CLEANERS	DC0168	123313 BELLAIRE BLVD SUITE D	CHLORINATED SOLVENTS	11/7/2008	2B, 5B 2A	E, Q	
			FORMER GLOBE LAUNDRY	DC0065	1111 STUDEWOOD, HOUSTON	CHLORINATED SOLVENTS/HYDROCARBONS	3/17/06	2B, 5B 0	E, Q	
			FORMER HALLMARK CLEANERS	DC0001	4201 SAN FELIPE, HOUSTON	CHLORINATED SOLVENTS	2/10/1997	2B, 5B 0	E, Q	
			FORMER KINGS CLEANERS	DC0157	2855 WEST LAKE HOUSTON PARKWAY	CHLORINATED SOLVENTS	6/9/2008	2B, 5B 0	E, Q	
			FORMER LOVE DRY CLEANERS	DC0227	14557 MEMORIAL DRIVE, HOUSTON TX	CHLORINATED SOLVENTS	11/30/2011	2B, 5B 6C	E, Q	
			FORMER METRO CLEANERS	DC0174	6119 WILCREST DRIVE	CHLORINATED SOLVENTS	11/17/2008	2B, 5B 2B	E, Q	
			FORMER OAK VILLAGE CLEANERS	DC0015	10082 LONG POINT ROAD, HOUSTON	CHLORINATED SOLVENTS	3/15/05	2B, 5B 2A	E, Q	
			FORMER PILGRIMS CLEANERS 71	DC0217	4798 BEECHNUT RD.	CHLORINATED SOLVENTS	1/12/2011	2B, 5B 2A	E, Q	
			GOOD NEIGHBOR CLEANERS	DC0060	6410 CAVALCADE STREET, HOUSTON	CHLORINATED SOLVENTS	2/10/06	2B, 5B 2A, 5	E, Q	
			GOOD NEIGHBORS CLEANERS	DC0213	2400 BOLSOVER STREET	CHLORINATED SOLVENTS/HYDROCARBONS	11/3/2010	2B, 5B 2A	E, Q	
			GREENS IMPERIAL CENTER/TIP TOP CLEANERS	DC0057	17571 IMPERIAL VALLEY DRIVE, HOUSTON, TEXAS	CHLORINATED SOLVENTS	3/1/1998	2B, 5B 2B, 5	E, Q	
			GREG'S CLEANERS	DC0204	7848 HILLCROFT STREET	CHLORINATED SOLVENTS	3/15/2010	2B, 5B 0	E, Q	
			HAWTHORNE PLAZA - FORMER IMAGE CLEANERS	DC0108	3407 MONTROSE AVENUE, HOUSTON	CHLORINATED SOLVENTS	12/26/06	2B, 5B 2A, 4A	E, Q	
			INWOOD EXPERT CLEANERS	DC0187	8450 FONDREN RD	CHLORINATED SOLVENTS	6/12/2009	2B, 5B 0	E, Q	
			INWOOD PLAZA - FORMER BELL CLEANERS	DC0004	8193 ANTOINE DRIVE, HOUSTON	CHLORINATED SOLVENTS	12/22/04	2B, 5B 4	E, Q	
			JB CLEANERS	DC0179	2865 S. RICHEY ST.	CHLORINATED SOLVENTS	12/10/2008	2B, 5B 2B	E, Q	
			LABELLE CLEANERS	DC0173	5658 TREASCHWIG ROAD	CHLORINATED SOLVENTS	11/17/2008	2B, 5B 2B	E, Q	
			MEMORIAL VILLAGE DRY CLEANERS	DC0010	949 BUNKER HILL, HOUSTON	CHLORINATED SOLVENTS	2/9/05	2B, 5B 2A	E, Q	
			MIRACLE MILE CLEANERS	DC0233	1415 LITTLE YORK RD, HOUSTON, TX 77093	CHLORINATED SOLVENTS	10/18/2007	0B 0	E	
			MORNING STAR CLEANERS	DC0119	16300 KUKENDAHL ROAD	CHLORINATED SOLVENTS	5/3/07	2B, 5B 2A, 4	E, Q	
			NEW WAY CLEANERS	DC0196	5980 RENWICK DRIVE	CHLORINATED SOLVENTS	10/18/2007	2B, 5B 0	E, Q	
			NIFTY CLEANERS	DC0028	7555A LONG POINT, HOUSTON	CHLORINATED SOLVENTS	5/11/01	5B, 2B 0	E, Q	
			NORTHCHESTER VILLAGE SHOPPING CENTER	DC0218	10938 GRANT ROAD	CHLORINATED SOLVENTS	1/20/2011	2B, 5B 2A	E, Q	
			NORTHGATE SHOPPING CENTER	DC0016	2200 FM 1960, HOUSTON	CHLORINATED SOLVENTS	3/15/05	2B, 5B 2B	E, Q	
			PILGRIM CLEANERS	DC0078	12442 MEMORIAL DRIVE, HOUSTON	CHLORINATED SOLVENTS	7/3/06	5B, 2B 2A	E, Q	
			PILGRIM DRY CLEANERS	DC0128	13015 HIRAM CLARKE	CHLORINATED SOLVENTS	1/1/04	2B, 5B 0	E, Q	
			PINWOOD CLEANER	DC0197	1444 KINGWOOD DRIVE	CHLORINATED SOLVENTS	9/23/2009	2B, 5B 1A	E, Q	
			RANDALLS CENTER - BAY AREA / FMR ALPINE CLEANERS	DC0050	3100 FM 528, FRIENDSWOOD, TX	CHLORINATED SOLVENTS	11/25/98	2B, 5B 0	E, Q	
			RANDALLS CENTER - BAY AREA / FMR ALPINE CLEANERS	DC0145	4903 FAIRMONT PARKWAY	CHLORINATED SOLVENTS	11/1/1998	2B, 5B 0B	E, Q	
			REGENCY CLEANERS	DC0176	2110 HOLLY HALL STREET	CHLORINATED SOLVENTS	12/10/2008	2B, 5B 2B	E, Q	
			RYAN'S EXPRESS CLEANERS - HOUSTON	DC0022	480 UVALDE, HOUSTON	CHLORINATED SOLVENTS	4/7/05	2B, 5B 2A	E, Q	
			RYAN'S EXPRESS CLEANERS - HUMBLE	DC0021	216 N. BENDER, HUMBLE	CHLORINATED SOLVENTS	4/7/05	2B, 5B 2A, 4	E, Q	
			SHARPSTOWN CLEANERS	DC0220	7616 CLAREWOOD DR, HOUSTON, TX	CHLORINATED SOLVENTS	2/2/2011	2B, 5B 2A	E, Q	
			SHEPHERD CORNER SHOPPING CENTER	DC0192	2103 W ALABAMA ST	CHLORINATED SOLVENTS	7/27/2009	2B, 5B 2A	E, Q	
			SPARKY'S CLEANERS	DC0003	905 CENTER STREET, DEER PARK	CHLORINATED SOLVENTS	12/22/04	2B, 5B 2A	E, Q	
			STERLING CLEANERS	DC0139	8312 BROADWAY, HOUSTON	CHLORINATED SOLVENTS	12/17/07	2B, 5B 2A	E, Q	
			SUMMIT CLEANERS	DC0095	3734-3740 WESTHEIMER, HOUSTON	CHLORINATED SOLVENTS	07/27/00	2B, 5B 2A	E, Q	
			SUNNY CLEANERS	DC0177	13196 VETERANS MEMORIAL DR.	CHLORINATED SOLVENTS	12/10/2008	2B, 5B 2B	E, Q	
			SUPER ROYAL CLEANERS	DC0151	1901 GESSNER DRIVE, STE. B, HOUSTON	CHLORINATED SOLVENTS	APR-08	2B, 5B 2A	E, Q	
			SWANS CLEANERS	DC0216	16333 STUEBNER AIRLINE RD, SPRING, TX	CHLORINATED SOLVENTS	12/28/2010	2B, 5B 2A	E, Q	
			TOMS FINE CLEANERS	DC0123	7956 WESTHEIMER	CHLORINATED SOLVENTS	7/24/02	2B, 5B 2A	E, Q	
			TOP 1 HOUR DRY CLEANERS	DC0211	10795 W BELLFORT ST HOUSTON, TX	CHLORINATED SOLVENTS	7/1/2003	2B, 5B 2A	E, Q	
			TOWN PARK CLEANERS	DC0178	6038 S. GESSNER DR.	CHLORINATED SOLVENTS	12/10/2008	2B, 5B 2B	E, Q	
			VILLAGE CLEANERS	DC0229	14646 FM 529 RD, HOUSTON, TX	CHLORINATED SOLVENTS	12/9/2011	0B 2A	E	
	WESTBURY TRIANGE CENTER - FORMER LIBERTY CLEANERS	DC0148	5359 WEST BELLFORT AVENUE	CHLORINATED SOLVENTS	4/8/2009	2B, 5B 2A, 4	E, Q			
	WESTHEIMER PLAZA - FMR \$1.49 DELUXE CLEANERS	DC0147	16205 WESTHEIMER	CHLORINATED SOLVENTS	2/25/2008	2B, 5B 2A	E, Q			
HARRIS	REM/PST	*	1730-1734 ELMVIEW DR LLC	118738	1730-34 ELMVIEW DR, HOUSTON	GASOLINE	2/16/2012	2 6	E, Q	
			1996FT ALGERIAN LP	118643	3819 KIRBY DR, HOUSTON	GASOLINE	9/14/2011	2 6	E, Q	
		*	5820 WASHINGTON LTD	118783	5820 WASHINGTON AVE, HOUSTON	GASOLINE	4/12/2012	2 6	E, Q	
			6445 SOUTHWEST FWY LTD	118554	6445 SOUTHWEST FWY, HOUSTON	HYDR FLUID	4/27/2011	2 6	E, Q	

TABLE 1
GROUNDWATER CONTAMINATION CASE DESCRIPTION BY COUNTY
TEXAS COMMISSION ON ENVIRONMENTAL QUALITY

COUNTY	DIVISION	NEW CASES	FILE NAME	FILE NUMBER	LOCATION	CONTAMINATION DESCRIPTION	DATE	ENFORCEMENT STATUS	DATA QUALITY	SECTION
HARRIS	REM/PST									
		*	7 CIRCLE C STORE	109094	1722 S SHAVER, PASADENA	GASOLINE	2/17/1995	5B	2A	E,Q
			7 ELEVEN INC	118708	7303 BELLAIRE BLVD, HOUSTON	GASOLINE	12/21/2011	1B	1A	E,Q
			A & S PARTNERS INC	115596	11055 S SAM HOUSTON EAST, HOUSTON	GASOLINE	12/3/2002	2	2A	E,Q
			A SUNNYS	117664	6240 SYNOTT, HOUSTON	GASOLINE	4/3/2008	2	6	E,Q
		*	AAA SP & G CORP	118790	4739 STRAWBERRY RD, PASADENA	GASOLINE	4/19/2012	2	6	E,Q
		*	AAZ REAL ESTATE LLC	118866	7701 W MONTGOMERY RD, HOUSTON	GASOLINE	6/27/2012	2	6	E,Q
			ABUSALAH ALBERT	112167	8521 STELLA LINK, HOUSTON	UNKNOWN	3/10/1997	5B	2A	E,Q
			ADAMS CURTIS	113441	5203 N SHEPHERD, HOUSTON	GASOLINE	9/23/1998	2	2A	E,Q
			ALIKAROWADIA SHAOUKAT	115423	1002 HOLLAND ST, JACINTO CITY	GASOLINE	3/27/2002	2	2A	E,Q
			ALL SEASONS	115709	15050 BEECHNUT, HOUSTON	WASTE OIL	4/22/2003	2	2A	E,Q
			ALLIED AVIATION FUELING CO	107536	2050 FUEL STORAGE RD, HOUSTON	WASTE OIL, OTHER	1/25/1994	2	2A	E,Q
			AMERICAN PIONEER DEVELOPMENT	109501	15755 WOOD FOREST BLVD, CHANNELVIEW	GASOLINE	6/6/1995	2	6	E,Q
		*	ANA INC	118849	301 E TIDWELL RD, HOUSTON	GASOLINE	6/15/2012	2	2A	E,Q
			AQIL JAMAL	118707	5610 AIRLINE DR, HOUSTON	GASOLINE	12/21/2011	2	2A	E,Q
			AT&T SERVICES, INC.	116446	3925 CAMPBELL RD, HOUSTON	UNKNOWN	4/8/2005	2	6	E,Q
			BABA GHASSAN J	117095	300 TIDWELL RD, HOUSTON	GASOLINE	1/23/2007	5B	2A	E,Q
			BAL CHAN INC DBA QUICK & EASY	116370	12010 SPRING CYPRESS RD, TOMBALL	GASOLINE	1/24/2005	2	2A	E,Q
			BBVA COMPASS BANK	118223	4000 RICHMOND AVE, HOUSTON	GASOLINE	1/21/2010	2	2A	E,Q
			BEE LINE CORPORATION	117305	2223 MONTROSE BLVD, HOUSTON	GASOLINE, DIESEL	7/13/2007	2	6	E,Q
			BIG DIAMOND INC	118056	2555 W HOLCOMBE BLVD, HOUSTON	GASOLINE	5/27/2009	2	2A	E,Q
			BOOTH LUMBER	114643	7218 E MOUNT HOUSTON RD, HOUSTON	UNKNOWN	6/24/1999	1B	1A	E,Q
			BROWNIES UNDERWOOD INC	115928	1322 UNDERWOOD, DEER PARK	GASOLINE	4/13/2004	2	2A	E,Q
			BRYANT WARREN	115215	7903 HOMESTEAD RD, HOUSTON	GASOLINE	7/5/2001	5B	2A	E,Q
			BUBBLES CAR WASH INC	117271	5735 WESTHEIMER RD, HOUSTON	GASOLINE	7/2/2007	2	6	E,Q
			CHEVRON EMC	116541	5027 E IH 10, BAYTOWN	UNKNOWN	7/15/2005	2	6	E,Q
			CHEVRON EMC	107736	501 W TEXAS AVE, BAYTOWN	GASOLINE	2/17/1994	2	2A	E,Q
			CHEVRON EMC	092730	8791 KATY FWY, HEDWIG VILLAGE	UNKNOWN	3/27/1989	5B	4	E,Q
			CHEVRON PRODUCTS CO	106594	6783 HWY 6, HOUSTON	GASOLINE	5/10/1993	2	2A	E,Q
			CHEVRON PRODUCTS CO	115848	8201 KATY FWY, HOUSTON	GASOLINE	1/14/2004	2	6	E,Q
			CITY OF HOUSTON	116835	9500 MARTIN LUTHER KING, HOUSTON	GASOLINE	4/14/2006	2	6	E,Q
		*	CITY OF HOUSTON	118723	11212 CULLEN BLVD, HOUSTON	GASOLINE	1/20/2012	2	6	E,Q
		*	CITY OF HOUSTON	118753	600 DOWLING, HOUSTON	DIESEL	3/6/2012	2	6	E,Q
			CITY OF HOUSTON AIRPORT SYSTEM	098884	7700 AIRPORT, HOUSTON	JET FUEL	5/9/1991	2	2A	E,Q
		*	CITY OF HOUSTON BLDG SER	118733	3902 CORDER ST, HOUSTON	GASOLINE	2/6/2012	2	6	E,Q
		*	CITY OF HOUSTON BLDG SER	118812	1995 DAIRY ASHFORD RD, HOUSTON	DIESEL	5/9/2012	2	2A	E,Q
		*	CITY OF HOUSTON BLDG SER	118749	4831 OLD GALVESTON RD, HOUSTON	DIESEL	2/23/2012	2	6	E,Q
		*	CITY OF HOUSTON BLDG SER	117677	13925 S POST OAK RD, HOUSTON	DIESEL, GASOLINE	4/4/2008	2	2A	E,Q
		*	CITY OF HOUSTON BLDG SER	118810	17401 SATURN LN, HOUSTON	DIESEL	5/8/2012	2	2A	E,Q
		*	CITY OF HOUSTON GEN SER	118845	19006 ALDINE WESTFIELD RD, HOUSTON	GASOLINE	6/15/2012	2	6	E,Q
			CLEANCAR PARTNERSHIP	118379	3824 FULTON ST, HOUSTON	UNKNOWN	7/26/2010	1B	1A	E,Q
			CONOCOPHILLIPS	117866	5502 W AIRPORT BLVD, HOUSTON	GASOLINE, WASTE OIL	10/3/2008	2	2A	E,Q
			CULLEN EXXON MOBIL	117985	9421 CULLEN BLVD, HOUSTON	GASOLINE	2/27/2009	2	2A	E,Q
		*	DECKER DRIVE PROPERTY LLC	118789	7005 DECKER DR, BAYTOWN	GASOLINE	4/19/2012	2	2A	E,Q
		*	DEPARTMENT OF VETERANS AFFAIRS	118280	2002 HOLCOMBE BLVD, HOUSTON	GASOLINE	4/13/2010	2	2A	E,Q
			DERICHEBOURG RECYCLING USA	116864	1 WHARF ST, HOUSTON	GASOLINE	5/26/2006	2	2A	E,Q
			DIAZ DAISY	115897	319 SHEPHERD DR, HOUSTON	UNKNOWN	3/15/2004	2	2A	E,Q
			DUBANI NASRULLAH	112963	8115 GULF FWY, HOUSTON	GASOLINE	2/27/1998	2	2A	E,Q
			EAGLE GAS MART SHAW'S GAS MART	098952	5606 S SHAVER, HOUSTON	GASOLINE	5/15/1991	5B	2A	E,Q
			ESTATE OF MILES OSCAR	115117	8625 MONTGOMERY RD, HOUSTON	GASOLINE, HYDR FLUID	1/26/2001	5B	2A	E,Q
			EXXONMOBIL	116014	13643 FM 249, HOUSTON	UNKNOWN	7/2/2004	2	2A	E,Q
			EXXONMOBIL	091013	8700 NORTH FWY, HOUSTON	GASOLINE	3/9/1984	2D	2A	E,Q
			EXXONMOBIL	116034	8605 MEMORIAL DR, HOUSTON	UNKNOWN	7/19/2004	2	2A	E,Q
			FAIR BUSINESS INC	116769	8110 FAIRBANKS N HOUSTON RD, HOUSTON	GASOLINE	2/23/2006	2	2A	E,Q
			FAMSTA INVESTMENTS LLC	115993	7007 SCOTT ST, HOUSTON	UNKNOWN	6/1/2004	1B	1A	E,Q
			GEMINI ENTERPRISES	106346	5885 S GESSNER ST, HOUSTON	GASOLINE	4/19/1993	2	2A	E,Q
			GEORGE JOHNSON DEVELOPMENT	117080	1719 GRAY ST, HOUSTON	UNKNOWN	1/5/2007	1B	1A	E,Q
			GHANI NORA	117986	9000 AIRLINE ST, HOUSTON	GASOLINE	2/27/2009	2	6	E,Q
			GULSHAN ENTERPRISES	106612	12948 BEAUMONT HWY, HOUSTON	GASOLINE	6/6/1994	2	2A	E,Q
			HANDY HARDWARE WHOLESALE INC	094801	8300 TEWANTIN DR, HOUSTON	DIESEL	3/8/1990	2	4	E,Q
		*	HARDY TOLLWAY LP	117087	743 N SAM HOUSTON PKWY, HOUSTON	UNKNOWN	1/24/2007	2	2A	E,Q
			HARRIS COUNTY	097962	1320 PRESTON AVE, HOUSTON	GASOLINE	2/8/1991	5B	4	E,Q
			HARRIS COUNTY PID	116236	4634 SPRING CYPRESS RD, SPRING	UNKNOWN	11/5/2004	2	6	E,Q
		*	HARRIS COUNTY PUBLIC INFRAS	118773	7330 SPENCER HWY, PASADENA	GASOLINE	3/27/2012	2	2A	E,Q
			HO BINH	118029	4701 W 34TH ST, HOUSTON	GASOLINE	4/29/2009	2	6	E,Q
			HOOKS AIRPORT	114853	20803 STUEBNER AIRLINE, SPRING	UNKNOWN	1/27/2000	2	2A	E,Q
		*	HORIZON RETAIL LLC	118844	15935 LEE RD, HOUSTON	GASOLINE	6/15/2012	2	6	E,Q
		*	HOUSTON COMMUNITY COLLEGE	118739	1506 HOLMAN ST, HOUSTON	GASOLINE	2/17/2012	2	6	E,Q

TABLE 1
GROUNDWATER CONTAMINATION CASE DESCRIPTION BY COUNTY
TEXAS COMMISSION ON ENVIRONMENTAL QUALITY

COUNTY	DIVISION	NEW CASES	FILE NAME	FILE NUMBER	LOCATION	CONTAMINATION DESCRIPTION	DATE	ENFORCEMENT STATUS	DATA QUALITY	SECTION 5.236
HARRIS	REM/PST		HOUSTON ISD	096584	2020 MANGUM, HOUSTON	UNKNOWN	8/28/1990	2	2A	E,Q
			HOUSTON ISD	107447	6700 WINFREE, HOUSTON	GASOLINE	12/20/1993	5B	4	E,Q
			HOUSTON JOBBERS	114858	3050 E FM 1960, HOUSTON	GASOLINE, DIESEL	1/27/2000	2	2A	E,Q
			HOUSTON MARINE SER BULK TERM	109573	850 S LYNCHBURG RD, BAYTOWN	DIESEL	9/20/1995	2	4	E,Q
			HUSSAIN SHOUCAT	115827	9228 MESA, HOUSTON	UNKNOWN	11/18/2003	1B	1A	E,Q
			HUYNH NANCY	112919	12106 HOMESTEAD, HOUSTON	GASOLINE	1/26/1998	5B	2A	E,Q
			I M ENTERPRISES INC	118613	11931 SPRING CYPRESS, TOMBALL	GASOLINE	8/5/2011	2	2A	E,Q
		*	J & L COMPANY	118758	707 W CAVALCADE ST, HOUSTON	GASOLINE	3/13/2012	2	2A	E,Q
			J & T AUTOMOTIVE	110667	9046 WESTVIEW, HOUSTON	GASOLINE, WASTE OIL	4/11/1996	2	2A	E,Q
		*	JANNETT ENTERPRISES	118746	6815 JENSEN DR, HOUSTON	GASOLINE	2/21/2012	2	6	E,Q
			JAPHET REALTY	116881	1701 N MAIN ST, HOUSTON	UNKNOWN	6/13/2006	2	6	E,Q
			JJM MANAGEMENT INC.	114408	12056 HOMESTEAD RD, HOUSTON	GASOLINE, DIESEL	2/12/1999	2	2A	E,Q
			JONES OIL CO	104481	4828 N SHEPHERD, HOUSTON	GASOLINE, DIESEL	9/29/1992	5B	2A	E,Q
		*	KALISPELL LTD	118736	2630 BISSONNET, HOUSTON	GASOLINE	2/15/2012	2	6	E,Q
			KARIM FAMILY TRUST	118305	8517 LONG POINT, HOUSTON	GASOLINE	5/14/2010	1B	1A	E,Q
			KHOKHAR MOHAMMED K	117474	5455 COURT RD, HOUSTON	UNKNOWN	10/31/2007	1B	1A	E,Q
			KIM KISON	113498	9812 FULTON, HOUSTON	GASOLINE	10/12/1998	2	2A	E,Q
			KINGWOOD FARMERS MARKET	116462	22310 LOOP 494, HUMBLE	GASOLINE, DIESEL	4/19/2005	2	2A	E,Q
			KMART CORP	102317	1801 N PRUETT ST, BAYTOWN	WASTE OIL	4/16/1992	2	2A	E,Q
			KORNER FOOD MART	118010	13150 BISSONNET ST, HOUSTON	GASOLINE	4/29/2009	2	2A	E,Q
			KOUZONNIS ANTHONY	116998	1515 DOWLING, HOUSTON	UNKNOWN	10/4/2006	1B	1A	E,Q
			LANDMARK INDUSTRIES ENERGY INC	118695	17438 NORTHWEST FWY, JERSEY VILLAGE	GASOLINE	12/9/2011	2	2A	E,Q
			LANDMARK INDUSTRIES ENERGY LLC	118697	20600 NORTHWEST FWY, HOUSTON	GASOLINE	12/9/2011	2	2A	E,Q
			LAZER ENERGY COMPANY INC	117333	8811 ALMEDA GENOA RD, HOUSTON	UNKNOWN	8/3/2007	1B	1A	E,Q
		*	LDG HOLDINGS LLC	118774	402 YALE ST, HOUSTON	GASOLINE	3/27/2012	2	2A	E,Q
			LE STEPHEN	115324	3839 S LOOP EAST, HOUSTON	GASOLINE	12/21/2001	1B	1A	E,Q
			LIGNA CORP	115400	12802 E IH 10, HOUSTON	GASOLINE, DIESEL, WASTE OIL	2/27/2002	1B	1A	E,Q
			LUCKY STORES INC DBA GEMCO	104508	8103 PONDREN, HOUSTON	GASOLINE, WASTE OIL	10/2/1992	2	2A	E,Q
			M B & SONS INC	107058	817 SHELDON RD, CHANNELVIEW	DIESEL, GASOLINE	8/30/1993	5B	2A	E,Q
		*	M C MANAGEMENT & DEVELOP	118969	4502 BEECHNUT ST, HOUSTON	GASOLINE	11/13/2012	2	6	E,Q
			MASONRY W W	106794	14145 LUTHE, HOUSTON	GASOLINE	7/12/1993	5B	2A	E,Q
			MAYO DONALD	115274	4916 KELLY ST, HOUSTON	DIESEL	11/15/2001	2	2A	E,Q
			MCGINNIS CADILLAC INC	118547	12221 KATY FWY, HOUSTON	GASOLINE	4/15/2011	2	2A	E,Q
			MCKUIN TRUST	117904	7400 ASHCROFT DR, HOUSTON	GASOLINE	11/6/2008	2	6	E,Q
			MELCHER LEROY	099520	9715 STELLA LINK, HOUSTON	GASOLINE	7/15/1991	2	4	E,Q
			METRONATIONAL CORP	117493	10135 KATY FWY, HOUSTON	UNKNOWN	11/21/2007	2	2A	E,Q
			MICHAEL NASSIF	117144	3702 E FM 528 RD, FRIENDSWOOD	UNKNOWN	3/12/2007	1B	1A	E,Q
			MIDTOWN REDEVELOPMENT AUTHORIT	113939	2222 CLEBURNE, HOUSTON	GASOLINE, DIESEL, WASTE OIL	2/3/1999	5B	4	E,Q
			MOBILE CATERERS OF TEXAS	118107	3515 EASTEX FWY, HOUSTON	GASOLINE	8/11/2009	2	2A	E,Q
			MODERN POOLS & SERVICE	116114	9067 KATY FWY, HOUSTON	GASOLINE	9/15/2004	5B	2A	E,Q
			MOFFITT JOANN	112333	9501 LOCKWOOD, HOUSTON	GASOLINE, DIESEL	5/27/1997	5B	2A	E,Q
			MOTIVA ENTERPRES DBS SHELL	091859	12860 KIMBERLY, HOUSTON	GASOLINE	5/4/1988	5B	4	E,Q
			MOTIVA ENTERPRISES LLC	117685	7604 EAST FWY, HOUSTON	GASOLINE	4/11/2008	2	2A	E,Q
			MOTIVA ENTERPRISES LLC	117854	8602 MEMORIAL DR, HOUSTON	GASOLINE	9/23/2008	2	6	E,Q
			MOTIVA ENTERPRISES LLC	117619	1910 NASA RD 1, HOUSTON	GASOLINE, DIESEL	3/5/2008	2	2A	E,Q
			MOTIVA ENTERPRISES LLC	116896	7703 KATY FWY, HOUSTON	GASOLINE	6/21/2006	2	2A	E,Q
			MOTIVA ENTERPRISES LLC	109901	8101 EAST FWY, HOUSTON	GASOLINE	10/12/1995	5B	2A	E,Q
			MOTIVA ENTERPRISES LLC	106831	6923 ANTOINE, HOUSTON	GASOLINE	7/12/1993	5B	4	E,Q
			MUKHTAR INC	118456	11302 HUFFMEISTER RD, HOUSTON	GASOLINE	12/22/2010	2	6	E,Q
			MURPHY OIL USA INC	118269	6610 FM 1960E RD, HUMBLE	GASOLINE	3/30/2010	2	6	E,Q
			N L INDUSTRIES	092464	3000 N BELT, HOUSTON	DIESEL	1/5/1989	2D	6	E,Q
			NAMEETA INC	117937	19255 KUYKENDAHL RD, SPRING	GASOLINE	1/5/2009	2	2A	E,Q
			NATIONAL CONVENIENCE STORES	117547	18615 FM 2100, CROSSBY	GASOLINE	1/16/2008	2	4	E,Q
			NATIONAL CONVENIENCE STORES	116830	22500 FRANZ RD, KATY	GASOLINE	4/7/2006	2	2A	E,Q
			NGUYEN HONG D	107511	4103 REED, HOUSTON	GASOLINE	12/17/1993	2	2A	E,Q
			NIAZI ENTERPRISES, INC	115171	10030 HOMESTEAD RD, HOUSTON	UNKNOWN	5/9/2001	1B	1A	E,Q
			NORTH FOREST ISD	118499	10729 MESA DR, HOUSTON	GASOLINE, DIESEL	2/23/2011	2	2A	E,Q
			O & M ENTERPRISE INC	117077	15103 BELLAIRE BLVD, HOUSTON	UNKNOWN	1/5/2007	1B	1A	E,Q
			PETROLEUM WHOLESAL	118604	24985 KATY FWY, KATY	GASOLINE	7/25/2011	2	6	E,Q
		*	PETROLEUM WHOLESAL LP	118673	14834 NORTH FWY, HOUSTON	GASOLINE	10/20/2011	2	2A	E,Q
		*	PETROLEUM WHOLESAL LP	118741	10910 AIRLINE DR, HOUSTON	GASOLINE	2/17/2012	2	2A	E,Q
		*	PETROLEUM WHOLESAL LP	118715	1731 FEDERAL RD, HOUSTON	GASOLINE	1/5/2012	1B	1A	E,Q
		*	PETROLEUM WHOLESAL LP	118714	4605 W TIDWELL, HOUSTON	GASOLINE	1/5/2012	1B	1A	E,Q
		*	PETROLEUM WHOLESAL LP	118782	1001 EAST FWY, HIGHLANDS	GASOLINE	4/11/2012	2	2A	E,Q
			PETROLEUM WHOLESAL LP	116196	5518 S WILLOW, HOUSTON	GASOLINE	10/22/2004	2	2A	E,Q
		*	PETROLEUM WHOLESAL, L.P.	117922	3411 FM 1960 W, HUMBLE	GASOLINE	11/25/2008	2	2A	E,Q
			PETROLEUM WHOLESAL, L.P.	116176	9004 NORTH FWY, HOUSTON	DIESEL	10/4/2004	1B	1A	E,Q

TABLE 1
GROUNDWATER CONTAMINATION CASE DESCRIPTION BY COUNTY
TEXAS COMMISSION ON ENVIRONMENTAL QUALITY

COUNTY	DIVISION	NEW CASES	FILE NAME	FILE NUMBER	LOCATION	CONTAMINATION DESCRIPTION	DATE	ENFORCEMENT STATUS	DATA QUALITY	SECTION
HARRIS	REM/PST		PETROLEUM WHOLESALE, LP	093617	203 E LITTLE YORK, HOUSTON	GASOLINE	9/27/1989	2 6	E,Q	
		*	PETROLEUM WHOLESALE LP	118764	9404 NORTH FWY, HOUSTON	DIESEL	3/21/2012	1B 1A	E,Q	
			PHAN CHAU DUC	100296	10902 SHADOW WOOD DR, HOUSTON	GASOLINE	10/15/1991	5B 6	E,Q	
			PHILLIPS CRANE & RIGGING INC	115989	925 S LOOP WEST, HOUSTON	GASOLINE	5/21/2004	1B 1A	E,Q	
			PIPELINE REALTY	116482	2303 W HOLCOMBE BLVD, HOUSTON	GASOLINE	5/20/2005	2 2A	E,Q	
			PRESTIGE FORD LMTD PARTNERSHIP	117069	19000 EASTEX FWY, HUMBLE	GASOLINE	12/20/2006	2 6	E,Q	
			PRIMO FOOD STORE	114535	1023 HOGAN ST, HOUSTON	UNKNOWN	4/5/1999	5B 2A	E,Q	
			RATANI QAMAL	115570	1108 FREEPORT ST, HOUSTON	UNKNOWN	11/8/2002	1B 6	E,Q	
			REMEDIATION & LIABILITY MANAGE	091748	4551 WILL CLAYTON BLVD, HOUSTON	DIESEL, GASOLINE	3/18/1988	2 4	E,Q	
			RIVERA FREDDY	118185	5123 N MCCARTY ST, HOUSTON	GASOLINE	11/3/2009	2 2A	E,Q	
			RUPANI ABDULAZLAN	114173	19803 KENSWICK, HUMBLE	GASOLINE	1/7/1999	2 6	E,Q	
		*	SAAB PETROLEUM HWY 3 LTD	118839	5104 S SHAVER ST, HOUSTON	GASOLINE	6/13/2012	2 2A	E,Q	
			SADRU DIN & ALMAHRAN CORP	110913	1015 N MAIN ST, HIGHLANDS	GASOLINE	5/6/1996	2 2A	E,Q	
			SAMS MART	117059	19931 FM 2920 RD, TOMBALL	UNKNOWN	11/27/2006	2 2A	E,Q	
			SERVICE TRANSPORT CO	093456	7900 ALMEDA GENOA, HOUSTON	DIESEL	8/18/1989	2 4	E,Q	
			SHELL OIL CO	091993	2302 W HOLCOMBE, HOUSTON	GASOLINE	2/25/1988	2 2A	E,Q	
			SHELL OIL PRODUCTS ON BEHALF	116338	15450 TOMBALL PKWY, HOUSTON	GASOLINE	1/6/2005	2 6	E,Q	
			SHELL OIL PRODUCTS/MOTIVA	102448	8003 BEECHNUT, HOUSTON	GASOLINE	4/1/1992	5B 4	E,Q	
			SHELL OIL PRODUCTS/MOTIVA	117459	1632 S VOSS RD, HOUSTON	GASOLINE	10/26/2007	2 2A	E,Q	
			SHELL OIL PRODUCTS/MOTIVA	117462	21110 TOMBALL PKWY, HOUSTON	GASOLINE	10/26/2007	2 6	E,Q	
			SHELL OIL PRODUCTS/MOTIVA	117546	5401 TELEPHONE RD, HOUSTON	GASOLINE	1/16/2008	2 6	E,Q	
			SHELL OIL/MOTIVA ENTERPRISES	117634	1101 KINGWOOD, KINGWOOD	GASOLINE	3/12/2008	2 2A	E,Q	
		*	SKIPPER BEVERAGE COMPANY	118887	1421 W 11TH ST, HOUSTON	UNKNOWN	7/17/2012	2 2A	E,Q	
			SOHAIL SHEIK	116730	13717 S POST OAK, HOUSTON	GASOLINE	1/3/2006	2 2A	E,Q	
		*	SOUTH COAST LP	118727	2710 POLK ST, HOUSTON	GASOLINE	1/20/2012	2 6	E,Q	
			SOUTHWESTERN MUFFLER & BRAKE	117355	110 SOUTH HEIGHTS BLVD, HOUSTON	GASOLINE	8/23/2007	1B 1A	E,Q	
		*	SOUTHWESTERN NATIONAL BANK	118946	8833 AIRPORT BLVD, HOUSTON	GASOLINE	10/10/2012	1B 1A	E,Q	
			SPEEDWAY JV /BBVA COMPASS	118158	52743 BUFFALO SPEEDWAY, HOUSTON	GASOLINE	10/8/2009	2 2A	E,Q	
			SSP PARTNERS	111488	7730 DECKER DR, BAYTOWN	GASOLINE	9/17/1996	5B 2A	E,Q	
			STAR FUELS	117672	6110 E I 10, BAYTOWN	DIESEL	4/3/2008	2 2A	E,Q	
			STAR FUELS	115575	11103 KATY FWY, HOUSTON	GASOLINE	11/22/2002	1B 1A	E,Q	
			STOP N SERV INC	110583	10910 BAMMEL NORTH HOUSTON RD, HOUSTON	UNKNOWN	8/8/2000	5B 2A	E,Q	
		*	SUMBAL AND RAYAN, LLC	118730	1585 S HWY 6, HOUSTON	GASOLINE	1/24/2012	2 6	E,Q	
			SUNESRA MUBARK	114631	7914 THOMPSON RD, HIGHLAND	GASOLINE	6/14/1999	5B 2A	E,Q	
			SUSSER HOLDINGS CO LLC	116043	24930 ALDINE WESTFIELD RD, SPRING	UNKNOWN	7/30/2004	2 2A	E,Q	
			SUSSER PETROLEUM COMPANY LP	118483	3405 W LITTLE YORK, HOUSTON	GASOLINE	2/3/2011	2 2A	E,Q	
			TANG CHAU & DONNA	107671	150 E LITTLE YORK, HOUSTON	GASOLINE	1/26/1994	5B 2A	E,Q	
		*	TEXAS PETROLEUM GROUP LLC	118924	11639 KATY FWY, HOUSTON	GASOLINE	8/21/2012	1B 1A	E,Q	
			THI DO DOI	118198	7530 HARRISBURG BLVD, HOUSTON	GASOLINE	12/10/2009	2 2A	E,Q	
			TODD III PARTNERS LP	118512	11445 TODD RD, HOUSTON	GASOLINE	3/8/2011	2 6	E,Q	
		*	TOMPKINS RETAIL ENTERPRISES	118729	4627 N HWY 146, BAYTOWN	GASOLINE	1/23/2012	2 2A	E,Q	
			TOOR ENTERPRISES	115902	11105 E FM 1960, HUFFMAN	UNKNOWN	3/17/2004	2 6	E,Q	
			TRISTAR CONVENIENCE STORES	115904	8203 FONDREN RD, HOUSTON	UNKNOWN	3/22/2004	2 2A	E,Q	
			TRISTAR CONVENIENCE STORES INC	116324	7015 N BELT E, HUMBLE	GASOLINE	12/30/2004	2 2A	E,Q	
			TRISTAR CONVENIENCE STORES INC	117998	3825 MANGUM RD, HOUSTON	GASOLINE	4/13/2009	1B 1A	E,Q	
			TRISTAR CONVENIENCE STORES INC	115445	9091 S GESSNER, HOUSTON	GASOLINE	5/1/2002	2 2A	E,Q	
			UNITED PARCEL SERVICE	092770	8330 SWEETWATER, HOUSTON	GASOLINE	3/31/1989	2 2A	E,Q	
			UST REALTY	118320	4200 MONTROSE BLVD, HOUSTON	GASOLINE	5/24/2010	2 6	E,Q	
			UVALDE CENTER I LTD	103893	738 N LOCKWOOD, HOUSTON	GASOLINE, DIESEL	8/25/1992	2 2A	E,Q	
			VALERO	116310	5802 MEMORIAL DR, HOUSTON	UNKNOWN	12/22/2004	2 6	E,Q	
			VALLEYCREST LANDSCAPE	117676	6604 CALLE LOZANO DR, HOUSTON	GASOLINE	4/4/2008	2 2A	E,Q	
			VELLANI MINHAS	117693	7335 FAIRBANKS N HOUSTON RD, HOUSTON	DIESEL, GASOLINE	4/30/2008	2 2A	E,Q	
			VSNB LLC	118396	8118 MLK BLVD, HOUSTON	GASOLINE	8/26/2010	2 6	E,Q	
		*	W CHOS LTD PARTNERSHIP	118784	14455 BAMMEL NORTH HOUSTON, HOUSTON	GASOLINE	4/12/2012	2 2A	E,Q	
			WARNEKE GARY	114690	9201 KATY FREEWAY RD, HOUSTON	UNKNOWN	7/23/1999	2 2A	E,Q	
			WE-2 ENTERPRISES INC	115647	7821 HWY 6 SOUTH, HOUSTON	UNKNOWN	2/14/2003	2 2A	E,Q	
			YRC INC	118548	9415 WALLISVILLE RD, HOUSTON	DIESEL	4/20/2011	2 2A	E,Q	
			Z 249 INTEREST LLC	115808	11618 FM 249, HOUSTON	GASOLINE, DIESEL	10/10/2003	2 2A	E,Q	
			ZAKOIL INTERNATIONAL	103061	11649 EASTEX FWY, HOUSTON	GASOLINE, UNKNOWN	7/19/1992	5B 2A	E,Q	
		*	ZOOMIN BUSINESS INC	118814	5035 FM 2920, SPRING	GASOLINE	5/21/2012	1B 1A	E,Q	
	REM/SF		BRIO REFINING INC	FILED BY SITE	2501 DIXIE FARM RD, FRIENDSWOOD	1,2 DICHLOROETHANE, 1-1-2 TCA, VINYL CHLORIDE, 1,1-DCE, VOC	6/27/1985	5A 5	E,Q,V3	
			CRYSTAL CHEMICAL COMPANY	FILED BY SITE	3502 ROGERDALE ROAD, HOUSTON, TX, HOUSTON	ARSENIC	8/26/1983	5A 5	E,Q	

TABLE 1
GROUNDWATER CONTAMINATION CASE DESCRIPTION BY COUNTY
TEXAS COMMISSION ON ENVIRONMENTAL QUALITY

COUNTY	DIVISION	NEW CASES	FILE NAME	FILE NUMBER	LOCATION	CONTAMINATION DESCRIPTION	DATE	ENFORCEMENT STATUS	DATA QUALITY	SECTION
HARRIS	REM/SF		DIXIE OIL PROCESSORS INC	FILED BY SITE NAME	DIXIE FARM RD, 1.5 MI SW OF IH 45 S AT ELLINGTON FIELD EXIT, FRIENDSWOOD	1,2 DICHLOROETHANE, VOC	3/31/1988	5A 5	E,Q,V3	
			FEDERATED METALS	FILED BY SITE NAME	BEHIND FED METALS PLANT AT 9200 MARKET ST, HOUSTON	CHLORINATED SOLVENTS, LEAD	1/1/2005	3B 3	E, Q, V3	
			FRENCH LTD	FILED BY SITE NAME	2 MI SW OF CROSBY AND 1 MI E OF SAN JACINTO, CROSBY	BTEX, 1-2 DICHLOROETHANE, CHLOROETHANE, TERTIARY-BUTYL ALCOHOL, VINYL CHLORIDE, MTBE, ACETONE, 1,1-DICHLOROETHANE, ARSENIC, 1,1, DCE, TRICHLOROETHENE, CARBON TETRACHLORIDE, CHLOROFORM, CIS-1,2-DICHLORO	3/24/1988	5A 5	E,Q,V3	
			GENEVA INDUSTRIES - FUHRMANN ENERGY	FILED BY SITE NAME	9334 CANNIFF ST, HOUSTON	BENZENE, TOLUENE, POLYNUCLEAR AROMATICS, PCB, ETHYLBENZENE, TETRACHLOROETHYLENE, XYLENE	1/31/1981	5B 5E	E, Q, V3	
			HIGHLANDS ACID PIT	FILED BY SITE NAME	CLEAR LAKE DR, APPROXIMATELY 1.4 MI W OF HIGHLANDS, HIGHLANDS	BENZENE, CADMIUM, PYRIDINE, PHENOL, CHROMIUM, XYLENE, TOLUENE, ARSENIC	4/2/1983	5A 5	EQV.2.3	
			HOUSTON SCRAP	FILED BY SITE NAME	S OF LOOP 610 & W HIGHWAY 59, HOUSTON	ARSENIC, CADMIUM, BERYLLIUM, LEAD	12/21/1997	5B 5E	E,Q, V2, V3	
			JENSEN DRIVE SCRAP	FILED BY SITE NAME	3603 JENSEN DR, HOUSTON	PCB	8/30/1996	3B 5E	E, Q, V3	
			JONES ROAD GROUND WATER PLUME	FILED BY SITE NAME	1/2 MILE N OF INTERSECTION OF JONES RD & FM 1960, HOUSTON	TETRACHLOROETHENE (PERCHLOROETHYLENE), 1,2-DICHLOROETHENE (CIS & TRANS), VINYL CHLORIDE	2/14/2002	5A 4	E,Q,V3	
			MANY DIVERSIFIED INTERESTS INC	FILED BY SITE NAME	1520 OLIVER ST, HOUSTON	BENZENE, BENZO(A)PYRENE, LEAD	11/28/2003	4B 5E	E, Q, V3	
			NORTH CAVALCADE STREET	FILED BY SITE NAME	NE OF INTERSECTION CAVALCADE & MAURY ST; 1 MI SE OF LOOP 610 N & US HIGHWAY 59, HOUSTON	BTEX, CREOSOTE COMPONENTS	8/7/1986	5A 5	E,Q,V3	
			SIKES DISPOSAL PITTS	FILED BY SITE NAME	OLD US HIGHWAY 90 ON THE E BANK OF THE SAN JACINTO RIVER, CROSBY	BENZENE, PHENOL, VINYL CHLORIDE, TRICHLOROETHYLENE, TOLUENE, BERYLLIUM, 1,1,2-TCA	6/30/1985	5A 5	E, Q, V3	
			SOL LYNN - INDUSTRIAL TRANSFORMERS	FILED BY SITE NAME	1415, 1417, & 1419 S LOOP 610 W, HOUSTON	TRICHLOROETHYLENE, VINYL CHLORIDE, 1,2-DCE	12/1/1998	5A 5	E.Q,V3	
			SOUTH CAVALCADE STREET	FILED BY SITE NAME	NE OF INTERSECTION OF CAVALCADE & MAURY ST 1 MI SE OF LOOP 610 N & US HIGHWAY 59 HOUSTON, HOUSTON	POLYAROMATIC HYDROCARBONS (PAHS), BENZEN, NAPHTHALENE, CARBON TETRACHLORIDE, METHYLENE, CHLORIDE, CHLOROFORM	3/28/1985	5A 5D&E	E,Q,V3	
	REM/SSDAP		WINKLER AVE DRUMS SITE	FILED BY SITE NAME	INTERSECTION OF WINKLER AND MAIN, HALF MILE NORTH OF I-45	1,1-DICHLOROETHENE	7/31/2011	5B, 4N, 3N, 1B 2C, 1	E,Q,V3	
	REM/VC	*	1202/1214 HAHLO STREET PROPERTY	2507	1202 HAHLO STREET, HOUSTON	VOCS, SVOCS, CHLORINATED SOLVENTS, TBH	6/25/2012	0B 2	E	
		*	14204 EAST HARDY ROAD	2498	14204 EAST HARDY RD, HOUSTON	OTHER	4/26/2012	0B 2	E	
			22 ACRE EUREKA RAILYARD PROPERTY	1494	T.C. JESTER BOULEVARD AND KANSAS STREET, HOUSTON	VOCS, SVOCS, METALS, TPH	7/26/2002	0B 4	E	
		*	2500 SHAKESPEARE	2527	2500 SHAKESPEARE, HOUSTON	CHLORINATED SOLVENTS	08/16/2012	0B 2	E	
			3802 RODGERDALE RD THE ORCHARD AT WESTCHASE	2405	3802 RODGERDALE ROAD, HOUSTON	HEAVY METALS	5/20/2011	0B 1A	E	
		*	7100 OLD KATY ROAD	2518	7100 OLD KATY ROAD, HOUSTON	VOCS,HEAVY METALS,CHLORINATED SOLVENTS,TBH	8/31/2012	0B 2	E	
			7900 BLOCK WESTHEIMER	1829	7921, 7927, 7914 AND 7933 WESTHEIMER, HOUSTON	VOCS, METALS, TPH	6/3/2005	0B 3	E	
			8200 SOUTHWEST FREEWAY	2223	8200 SOUTHWEST FREEWAY, HOUSTON	VOCS, HEAVY METALS, TPH	9/22/2008	0B 6	E	
		*	8600 COMMERCE PARK DRIVE	2532	8600 COMMERCE PARK DR., HOUSTON	VOCS, SVOCS, HEAVY METALS, TPH	10/14/2012	0B 2	E	
			A-1CLEANE RS	1621	12754 MEMORIAL DRIVE, HOUSTON	VOCS, CHLORINATED SOLVENT S, TPH	8/8/2003	0B 4	E	
			ADA FABRICATION AND MANUFACTURING	1105	2510 EAST BELTWAY 8, PASADENA	CHLORINATED SOLVENTS	12/27/1999	0B 4	E	
			ALFRED CONHAGEN OF TEXAS	2460	213 TEXAS AVENUE, LA MARQUE	VOCS, CHLORINATED SOLVENTS	12/28/2011	0B 6	E	
			AMERICAN DOOR PRODUCTS	1899	7967 BLANKENSHIP DRIVE, HOUSTON	VOCS, SVOCS, METALS,	2/28/2006	0B 2B	E	
			AMOCO CHEMICAL COMPANY	220	2800 FM 519 EAST, TEXAS CITY	CHLORINATED SOLVENTS VOCS, HEAVY METALS, TPH	6/17/1999	0B 5D	E	

TABLE 1
GROUNDWATER CONTAMINATION CASE DESCRIPTION BY COUNTY
TEXAS COMMISSION ON ENVIRONMENTAL QUALITY

COUNTY	DIVISION	NEW CASES	FILE NAME	FILE NUMBER	LOCATION	CONTAMINATION DESCRIPTION	DATE	ENFORCEMENT STATUS	DATA QUALITY	SECTION 5.236
HARRIS	REM/VC		AQUA-DYNE, INC.	1931	3620 WEST 11TH STREET, HOUSTON	VOCS, SVOCS, METALS, TPH	5/19/2006	0B	2B	E
			ARCHER MOTOR SALES	2169	8711 NORTH FREEWAY, HOUSTON	METALS	5/9/2008	0B	2B	E
			ASHLAND SPECIAL CHEMICAL COMPANY	1412	6121 ALMEDA- GENOA ROAD, HOUSTON	VOCS, METALS, CHLORINATED SOLVENTS	1/15/2002	0B	4	E
		*	ASPEN MANUFACTURING	1628	5101 HARTWICK ROAD, HOUSTON	VOCS	8/28/2003	0B	4	E
			BACKWOODS TRAPS	1921	26828 US HIGHWAY 380 EAST, AUBREY	METALS, TPH	6/1/2006	0B	2	E
			BALDWIN'S INDUSTRIAL SERVICES	1730	925 SOUTH LOOP WEST, HOUSTON	VOCS, CHLORINATED SOLVENTS	8/17/2004	0B	2B	E
			BAYPORT PLANT	2297	10201 BAY AREA BLVD, PASADENA	VOCS, TPH, HEAVY METALS	1/29/10	0B	2A	E
			BENCHMARK ELECTRONICS	1972	807 BRAZOS PARK DRIVE, CLUTE	VOCS	9/11/2006	0B	5A	E
			BENT TREE SHOPPING CENTER	747	17610 MIDWAY ROAD, DALLAS	CHLORINATED SOLVENTS	4/7/1998	0B	5A	E
			BLOCK 93 CITY OF HOUSTON	2159	RUSK, FANNIN, WALKER AND MAIN STREETS, HOUSTON	CHLORINATED SOLVENTS	4/7/2008	0B	6	E
			BOARD OF REGENTS UNIVERSITY OF TEXAS - CORDER	2137	SOUTH OF CORDER AND NE OF I & GNRR, HOUSTON	VOCS, SVOCS, CHLORINATED SOLVENTS	1/30/2008	0B	2B	E
			BOILTER TUBE COMPANY OF AMERICA - LA PORTE	1725	240 BARBOURS CUT BOULEVARD, LA PORTE	VOCS, SVOCS, METALS, SOLVENTS, TPH, PCBS	8/9/2004	0B	4	E
			BRYTON HILL MANOR APARTMENTS	2266	519 RICHEY STREET, HOUSTON	HEAVY METALS	4/30/2009	0B	6	E
		*	CAMERON - KATY ROAD FACILITY	221	1000 SILBER ROAD, HOUSTON	CHLORINATED SOLVENTS	6/15/1996	0B	5D	E
			CAMERON IRON WORKS (VT INC.)	1408	1060 AND 1062 SILBER ROAD, HOUSTON	VOCS, CHLORINATED SOLVENTS	12/18/2001	0B	5A	E
			CASTLE HILLS MARKET	1853	2211 NW MILITARY DRIVE, SAN ANTONIO	VOCS, SVOCS, METALS, TPH, CHLORINATED SOLVENTS	8/17/2005	0B	5A	E
			CHARTER INTERNATIONAL OIL RESEARCH TRACT	887	1505 CENTRAL AVENUE, HOUSTON	VOCS, BTEX	12/8/1998	0B	4	E
			CHEVRON FACILITY NO. 60200455	1981	1925 N DALLAS PARKWAY, PLANO	VOCS, CHLORINATED SOLVENTS	9/28/2006	0B	6	E
			CHEVRONTE XACO HUMBLE TEST FACILITY	1510	18619 1/2 WOODLAND HILLS DRIVE, HUMBLE	VOCS, METALS	8/30/2002	0B	5D	E
		*	CHLORINATED SOLVENTS	2139	10901 CHIMNEY ROCK, HOUSTON	VOCS	2/8/2008	0B	6	E
			CLEM'S YE OLDE HOMESTEAD FARMS, LTD.	2294	1639 PARKER ROAD, CARROLLTON	CHLORINATED SOLVENTS,TPH	1/26/2010	0B	2	E
			COACHMEN INDUSTRIES OF TEXAS INC	2306	729 E DALLAS ROAD, GRAPEVINE	VOCS, SVOCS,HEAVY METALS, TPH	3/30/10	0B	6	E
			COMMERCE CENTER	1252	3310 QUEBEC STREET, DALLAS	METALS, VOCS	9/5/2000	0B	6	E
			COMMERCIAL PROPERTIES 6949 & 6817 FM 1960	2410	6949 & 6817 FM 1960, HOUSTON	HEAVY METALS	7/29/2011	0B	2B	E
			COOK PAINT AND VARNISH	2260	2500 SUMMER STREET, HOUSTON	VOCS, CHLORINATED SOLVENTS, TPH	4/15/2009	0B	2B	E
		*	COOPER CAMERON VALVES FACILITY	1219	16500 SOUTH MAIN, MISSOURI CITY	SOLVENTS	10/19/2000	0B	5D	E
			COX ROAD LANDFILL	1922	FM 1413 AND CR 491, DAYTON	VOCS, TPH	5/16/2006	0B	4	E
			CRANE VALVE SERVICES, INC.	1691	3602 WEST 12TH STREET, HOUSTON	VOCS	4/6/2004	0B	2A	E
		*	CROCKETT OLIVER TRACT	1751	NORTH AND EAST OF SUMMER AND OLIVER STS, HOUSTON	VOCS, SVOCS, METALS, CHLORINATED SOLVENTS, PESTICIDES, TP	3/11/2005	0B	2	E
			CROWN SERVICES FACILITY	919	7715 KATY FREEWAY, HOUSTON	SOLVENTS	2/2/1999	0B	2A	E
		*	CULLIGAN WATER FACILITY	2012	2121 EDWARDS STREET, HOUSTON	CHLORINATED SOLVENTS	12/19/2006	0B	6	E
			CYTEX INDUSTRIES-HOUSTON	2505	11502 CHARLES STREET, HOUSTON	HEAVY METALS	9/17/2012	0B	3	E
			DANIEL MEASUREMENT AND CONTROL	1525	9720 OLD KATY ROAD, HOUSTON	VOCS, CHLORINATED SOLVENTS	10/7/2002	0B	5A	E
			DILLEY'S DRY CLEANER	1463	1304 BLALOCK ROAD, SUITE F, HOUSTON	VOCS, SVOCS, METALS, TPH	5/1/2002	0B	4	E
			DIXIE ELECTROPLATING COMPANY	495	3001 ENGELKE STREET, HOUSTON	TPH, VOCS, SVOCS, HERBICIDES, PESTICIDES	3/27/1997	0B	5A	E
			DOCK ROAD PROJECT	763	1500 BLOCK OF DOCK ROAD, TEXAS CITY	METALS	5/1/1998	0B	5A	E
			DOW CHEMICAL OYSTER CREEK	675	1/2 MILE WEST OF SH 523, OYSTER CREEK	VOCS, SVOCS, HEAVY METALS, PESTICIDES, TPH, PCBS	12/27/1997	0B	5A	E
			DPC INDUSTRIES, INC.	749	HIGHWAY 149 SOUTH, LONGVIEW	HEAVY METALS	4/7/1998	0B	5A	E
			DRESSER FLOW CONTROL TEXSTEAM OPERATION	1904	1020 RANKIN ROAD, HOUSTON	VOCS, METALS, TPH	2/13/2006	0B	5A	E
			DRESSOR MEASUREMENT	1977	2135 HIGHWAY 6 SOUTH, HOUSTON	VOCS, CHLORINATED SOLVENTS, TPH	9/18/2006	0B	2B	E
			DRY CLEAN USA	2252	8616 SOUTH BRAESWOOD, HOUSTON	HEAVY METALS	2/25/2009	0B	4	E
			DRYCLEAN ETC	1395	7042 BISSONNET STREET, HOUSTON	VOCS, METALS, TPH	10/8/2001	0B	6	E
			DUB THOMPSON LANDFILL	958	SWC BELTLINE AND LUNA ROAD, CARROLLTON	CHLORINATED SOLVENTS	4/20/1999	0B	2A	E
			EARLE M. JORGENSEN COMPANY	1763	5311 CLINTON DRIVE, HOUSTON	VOCS, SVOCS, CHLORINATED SOLVENTS, TPH	1/20/2005	0B	6	E
			EAST END CORRIDOR	2202	3829,3839,3845, 3900 HARRISBURG, HOUSTON	HEAVY METALS, TPH	7/18/2008	0B	6	E
			EAST END CORRIDOR - V	2237	4907,4911,5021 HARRISBURG BLVD & 308 BRYAN, HOUSTON	VOCS, HEAVY METALS, CHLORINATED SOLVENTS, TPH	12/11/2008	0B	2A	E
			EAST END CORRIDOR - VI	2238	6400 HARRISBURG BOULEVARD, HOUSTON	VOCS, CHLORINATED SOLVENTS,TPH	12/11/2008	0B	1A	E

TABLE 1
GROUNDWATER CONTAMINATION CASE DESCRIPTION BY COUNTY
TEXAS COMMISSION ON ENVIRONMENTAL QUALITY

COUNTY	DIVISION	NEW CASES	FILE NAME	FILE NUMBER	LOCATION	CONTAMINATION DESCRIPTION	DATE	ENFORCEMENT STATUS	DATA QUALITY	SECTION 5-236
HARRIS	REM/VC		EAST END CORRIDOR II	2208	3406,3416,3506,3600,3618,3714 HARRISBURG, HOUSTON	HEAVY METALS	7/30/2008	0B 6	E	
			EAST END CORRIDOR III	2233	5504-5592 HARRISBURG BOULEVARD, HOUSTON	HEAVY METALS	11/12/2008	0B 6	E	
			EAST END CORRIDOR IV	2234	5209, 5219, 5304, 5314 HARRISBURG BOULEVARD, HOUSTON	VOCS, HEAVY METALS, CHLORINATED SOLVENTS	11/12/2008	0B 2B	E	
			EAST END CORRIDOR PARCEL EE 256	2354	6601 HARRISBURG BLVD, HOUSTON	VOCS, HEAVY METALS, CHLORINATED SOLVENTS	10/13/10	0B 2B	E	
			EIM FACILITY	2357	13840 PIKE ROAD, MISSOURI CITY	HEAVY METALS, TPH	12/27/2010	0B 2B	E	
			ELLIOTT VALVE	2153	5436 CLAY STREET, HOUSTON	VOCS, METALS, CHLORINATED SOLVENTS	3/12/2008	0B 4	E	
		*	EXPLORER PIPELINE-WARSCHUN ROAD SITE	2411	2700 BLOCK OF WARSCHUN ROAD, DENTON	VOCS,SVOCS,TPH	12/30/2011	0B 4	E	YES
			F. W. GARNTER COMPANY	1764	6900 OLD KATY ROAD, HOUSTON	VOCS, CHLORINATED SOLVENTS, TPH	12/10/2004	0B 4	E	
		*	FEDERAL SIGNAL CORPORATION	2293	1616 NORTH MAIN STREET, PEARLAND	SVOC'S, HEAVY METALS	12/29/2009	0B 4	E	
			FERGUSON INDUSTRIAL GASES, INC.	1896	1702 S MCDONALD STREET, MCKINNEY	CHLORINATED SOLVENTS	1/10/2006	0B 6	E	
			FIESTA SOUTH MAIN CENTER	1708	12321 SOUTH MAIN STREET, HOUSTON	VOCS, METALS, CHLORINATED SOLVENTS, TPH	6/14/2004	0B 6	E	
			FINA OIL AND CHEMICAL - GRAPEVINE	771	2401 HIGHWAY 26 W, GRAPEVINE	CHLORINATED SOLVENTS	5/22/1998	0B 4	E	
			FLOWERVE CORPORATION	1910	2525 WEST BELLFORT, HOUSTON	VOCS, METALS, TPH	3/10/2006	0B 5D	E	
		*	FOMER STANDCO INDUSTRIES INC. FACILITY	2531	2701 CLINTON DR., HOUSTON	CHLORINATED SOLVENTS	10/24/2012	0B 2	E	
		*	FORCE ROAD OIL & VACUUM TRUCK COMPANY SITE	2268	1722 COUNTY ROAD 573, ARCOLA	VOCS	6/3/2009	0B 4	E	
			FORMER BEXAR COUNTY AIRPORT	1888	GILLETTE RD AND POTRET JOURDANTON FREEWAY, SAN ANTONIO	VOCS	12/15/2005	0B 6	E	
		*	FORMER DALFORT AEROSPACE/LEGENDS AIRLINES FACILITY	2547	7701 LEMMON AVE, DALLAS	VOCS, SVOC'S, HEAVY METALS, CHLORINATED SOLVENTS, TPH	12/19/2012	0B 2	E	
			FORMER DECIBEL PRODUCTS FACILITY	2231	3184 QUEBEC STREET, DALLAS	HEAVY METALS	10/28/2008	0B 2B	E	
			FORMER IMPERIAL SUGAR COMPANY - SUGAR LAND	2447	198 KEMPNER ST, SUGAR LAND	VOCS, SVOC'S, TPH	11/16/2011	0B 4	E	
		*	FORMER MCKINLEY PAPER COMPANY	2526	1300 N POST OAK DR, HOUSTON	HEAVY METALS	09/24/2012	0B 5A	E	
			FORMER MERCEDES NORTH HOUSTON	1533	13915 IH- 45 NORTH, HOUSTON	VOCS, SVOC'S, METALS, CHLORINATED SOLVENTS, TP	11/12/2002	0B 5A	E	
			FORMER SAYBOLT LAB FACILITY	1393	1404 SOUTH HOUSTON ROAD, HOUSTON	VOCS, CHLORINATED SOLVENTS	9/26/2001	0B 2B	E	
			FORMER SEATEX CORPORATION PROPERTY	2343	6325 HURST STREET, HOUSTON	CHLORINATED SOLVENTS	9/30/10	0B 2A	E	
			FORMER SONS OF HERMAN HALL PROPERTY	2423	120 YALE ST & 141 HEIGHTS BLVD, HOUSTON	VOCS, CHLORINATED SOLVENTS	6/21/2011	0B 4	E	
		*	FORMER SYNCROLITE PROPERTY	2476	10760 SHADY TRAIL,, DALLAS	VOCS, CHLORINATED SOLVENTS	2/29/2012	0B 2A	E	
			FORMER TEXAS PUP SITE	1072	640 US HIGHWAY 75 NORTH, WILLIS	METALS, TPH, VOCS	10/19/1999	0B 2B	E	
			FORMER WAUKESHA- PEARCE INDUSTRIES	960	825 SOUTH LOOP 610 WEST, HOUSTON	HYDROCARBONS	4/20/1999	0B 4	E	
			FUTURE ADDISON TRANSIT CENTER	470	4801-4807 ARAPAH O ROAD, ADDISON	CHLORINATED SOLVENTS, VOC'S	2/19/1997	0B 5A	E	
			GALVEZ MALL	1455	NWC 61ST STREET AND IH- 45S, GALVESTON	VOCS, SVOC'S, METALS, TPH	5/16/2002	0B 6	E	
			GAVLON INDUSTRIES	2104	10531 FISHER ROAD, HOUSTON	VOCS, CHLORINATED SOLVENTS, TPH	10/16/2007	0B 6	E	
		*	GE HYDRIL MANUFACTURING HUMBLE PLANT	2261	18000 HIGHWAY 59 NORTH, HUMBLE	HEAVY METALS	5/1/2009	0B 2	E	
			GENERAL CRANE	2327	4000 OATES ROAD, HOUSTON	VOCS, SVOC'S, TPH, HEAVY METALS, CHLORINATED	7/28/10	0B 2A	E	
		*	GILLETTE STREET PROPERTY	2503	801 GILLETTE STREET, HOUSTON	HEAVY METALS	7/11/2012	0B 2	E	
			GONZALES STATION	1624	6862 COUNTY ROAD 240, WAELDER	CHLORINATED SOLVENTS	8/8/2003	0B 2A	E	
		*	GRANT PRIDECO, LP TEXAS ARAI	1681	8204 FAIRBANKS NORTH ROAD, HOUSTON	METALS, CHLORINATED SOLVENTS	3/12/2004	0B 3	E	
			GRAYLOC PRODUCTS	1647	11835 CHARLES STREET, HOUSTON	VOCS, CHLORINATED SOLVENTS	10/2/2003	0B 4	E	
			GREYHOUND BUS TERMINAL	1902	1710 DELANO STREET, HOUSTON	METALS, PESTICIDES	2/6/2006	0B 1A	E	
			GULF METALS SITE	1430	6712 TELEAN, HOUSTON	VOCS	1/11/2002	0B 5D	E	
			HALLIBURTON ENERGY SERVICES - ANDREWS	1250	HIGHWAY 385 SOUTH, ANDREWS	VOCS, METALS, TPH	8/23/2000	0B 4	E	
			HALLIBURTON GEOPHYSICAL SERVICES - HOUSTON	525	6909 SOUTHWEST FREEWAY, HOUSTON	METAL	5/14/1997	0B 5A	E	
			HARCROSS CHEMICALS HOUSTON	1935	1701 OLIVER STREET, HOUSTON	VOCS, METALS, CHLORINATED SOLVENTS	6/2/2006	0B 2A	E	
			HARRIS COUNTY MULTI-USE FACILITY	2144	6900 NORTH GESSNER, HOUSTON	VOCS, CHLORINATED SOLVENTS	2/29/2008	0B 2B	E	
			HATHEWAY PATTERSON (IRVINGTON HOLDINGS)	2016	6809 IRVINGTON BOULEVARD, HOUSTON	METALS	12/28/2006	0B 2A	E	
			HAVERWOOD CENTER-POLO DRY CLEANING & LAUNDRY	2388	18900 DALLAS PKWY, STE 100, DALLAS	VOC'S,TPH	2/14/2011	0B 2A	E	
			HOERBIGER AMERICAN RINGS AND PACKING	1648	1212 MILBY STREET, HOUSTON	VOCS	10/15/2003	0B 4	E	
			HOLMES ROAD INCINERATOR	1452	3100 BELLFORT STREET, HOUSTON	VOCS, SVOC'S, METALS, SOLVENTS, PESTICIDES	4/11/2002	0B 2A,6	E	

TABLE 1
GROUNDWATER CONTAMINATION CASE DESCRIPTION BY COUNTY
TEXAS COMMISSION ON ENVIRONMENTAL QUALITY

COUNTY	NEW	FILE	FILE	LOCATION	CONTAMINATION	DATE	ENFORCEMENT	DATA	SECTION
DIVISION	CASES	NAME	NUMBER		DESCRIPTION		STATUS	QUALITY	5.236
HARRIS									
REM/VC									
	*	HOUSTON LEAD COMPANY HOWARD INDUSTRIES	145 2254	300 HOLMES ROAD, HOUSTON 13500 INDUSTRIAL ROAD, HOUSTON	PCE HEAVY METALS, CHLORINATED SOLVENTS	12/6/1995 3/18/2009	0B 0B	5D 2	E E
		HUTSON INDUSTRIES, INC. INTOOL SITE	944 1633	100 HUTSON DRIVE, FRISCO 7007 PINEMONT DRIVE, HOUSTON	VOCS VOCS, CHLORINATED SOLVENTS	3/11/1999 9/5/2003	0B 0B	5E 4	E E
		ISI ABRASIVE BLAST PAINTING IWECO, INC.	2115 1928	5730 FM 646 E, DICKINSON 600 HUGHES STREET, HOUSTON	SVOCs, METALS, PESTICIDES METALS, CHLORINATED SOLVENTS	12/19/2007 5/15/2006	0B 0B	6 2B	E E
		JET \$1.49 CLEANERS JOHNNY FRANKS AUTO PARTS	1863 2057	3670 FM 528 RD, FRIENDSWOOD 1225, 1420 SAWYER STREET, HOUSTON	SVOCs, METALS, TPH VOCS, METALS, CHLORINATED SOLVENTS	9/7/2005 5/4/2007	0B 0B	4 6	E E
		KBR TECHNICAL SERVICES, INC. KLN STEEL PRODUCTS COMPANY	1719 2272	4100 CLINTON DRIVE, HOUSTON 4200 N PAN AM EXPRESSWAY, SAN ANTONIO	CHLORINATED SOLVENTS VOCS, HEAVY METALS, CHLORINATED SOLVENTS	7/7/2004 6/5/2009	0B 0B	2B 4	E E
		KOENIG/KING WINCH KQUE RADIO TRANSMITTER SITE KVAEMER OILFIELD - EAST PLUME	2053 498 1982	2902 WEST 12TH STREET, HOUSTON 315 NORTH ENNIS STREET, HOUSTON 1255 NORTH POST OAK DRIVE, HOUSTON	METALS, TPH METALS VOCS, METALS, CHLORINATED SOLVENTS	4/30/2007 4/3/1997 9/29/2006	0B 0B 0B	2B 5D 4	E E E
		LAKEWOOD FOREST SHOPPING CENTER	1076	21147 STATE HIGHWAY 249, HOUSTON	TPH, CHLORINATED SOLVENTS, METALS	10/27/1999	0B	5A	E
		LANDMA RK SHOPPING CENTER LANTERN LANE SHOPPING CENTER - PRO CLEANERS	1673 1714	5858 SOUTH GESSNER DRIVE, HOUSTON 12534 MEMORIAL DRIVE, HOUSTON	VOCS, METALS, TPH VOCS	1/13/2004 7/1/2004	0B 0B	2B 6	E E
		LAPINE TRUCKS AND TRAILERS LCRA LAKE PUMP PLANT LITTLE YORK PLAZA - MIRACLE WHITE CLEANERS	927 1860 2107	511 WEST COMMERCE, DALLAS 4052 FM 102, EAGLE LAKE 1545 LITTLE YORK, HOUSTON	BTEX, TPH HEAVY METALS VOCS, CHLORINATED SOLVENTS	2/11/1999 8/31/2005 10/18/2007	0B 0B 0B	2A 4 6	E E E
		LITTON RESOURCES SYSSETMS LODESTAR LOGISTICS	2117 1478	3930 WESTHOLME DRIVE, HOUSTON 9401 STRANG ROAD, LA PORTE	VOCS, CHLORINATED SOLVENTS VOCS, CHLORINATED SOLVENTS	11/26/2007 6/20/2002	0B 0B	2B 4	E E
		LONE STAR INDUSTRIES, INC. LOOP SHOPPING CENTER	2068 207	8901 MANCHESTER, HOUSTON 9417-9595 SOUTH MAIN, HOUSTON	VOCS, CHLORINATED SOLVENTS CHLORINATED SOLVENTS	6/1/2007 3/19/1996	0B 0B	2A 4A	E E
		MARTIN ASPHALT COMPANY MASON VILLAGE SHOPPING CENTER	2043 2457	300 CHRISTI PLACE, HOUSTON 2944 S MASON RD, KATY	VOCS VOCS, HEAVY METALS, TPH	3/28/2007 12/16/2011	0B 0B	2A 2B	E E
		MCGEAN-ROHOC, INC. MCKINLEY PAPER	1089 2001	1388 CRAMPTON STREET, DALLAS 1300 NORTH OAK DRIVE, HOUSTON	VOCS CHLORINATED SOLVENTS	12/2/1999 11/15/2006	0B 0B	2A 6	E E
	*	MERCHANTS TRANSPORTATION - LUBBOCK TERMINAL	782	4201 MARTIN LUTHER KING BOULEVARD, LUBBOCK	VOCS, MTBE, BENZENE	5/29/1998	0B	4	E
	*	MERFISH SUPPLY MIDDLE STREET PROPERTY	1801 1966	1902 WASHINGTON AVENUE, HOUSTON SWC BUFFALO BAYOU AND MIDDLE STREET, HOUSTON	CHLORINATED SOLVENTS VOCS, METALS, TPH, PCBS	3/24/2005 8/30/2006	0B 0B	6,2 4	E E
		MIRASOL HOMES PARCEL B M-M PROPERTIES	1119 2351	3940 SAN FERNANDO STREET, SAN ANTONIO 2411 WASHINGTON AVENUE, HOUSTON	VOCS CHLORINATED SOLVENTS	2/28/2000 10/11/10	0B 0B	4 3	E E
		MPI INTEREST NATIONAL COUPLING	2334 2271	8350 MOSLEY ROAD, HOUSTON 1316 STAFFORDSHIRE, STAFFORD	VOCS, HEAVY METALS VOCS, TPH	8/19/10 6/5/2009	0B 0B	2B 2B	E E
		NEW CRATE AND BARREL SITE NINFA'S CORPORATE OFFICES	1320 1923	4006 WESTHEIMER, HOUSTON 2727 CANAL STREET, HOUSTON	CHLORINATED SOLVENTS VOCS, SVOCs, CHLORINATED SOLVENTS, TPH	3/26/2001 4/24/2006	0B 0B	6 6	E E
		NORTH OAKS - CLARK CLEANERS NORTH ROUTE CORRIDOR - PARCELS 333 & 334	2105 2227	4529 FM 1960, HOUSTON 4812 AND 4822 FULTON STREET, HOUSTON	VOCS, METALS VOCS, CHLORINATED SOLVENTS	10/18/2007 10/6/2008	0B 0B	4 1A	E E
	*	NORTH ROUTE CORRIDOR PARCEL NR 281 282 AT	2319	4200 & 4206 FULTON ST, HOUSTON	CHLORINATED SOLVENTS	6/16/2010	0B	2	E
		NORTH TEXAS REGIONAL AIRPORT NUPI AMERICAS	2222 2148	5501 AIRPORT DRIVE, DENISON 1511 SUPERIOR WAY, HOUSTON	VOCS, TPH VOCS, METALS, TPH	9/22/2008 3/6/2008	0B 0B	2B 4	E E
	*	ODFJELL TERMINALS - TRUCK TOWER AREA	2255	12211 PORT ROAD, SEABROOK	VOCS, SVOCs, HEAVY METALS, CHLORINATED SOLVENTS	4/14/2009	0B	2	E
		OLD KATY ROAD DRIVING RANGE OLD KATY ROAD PROPERTY	665 191	10400 OLD KATY ROAD, HOUSTON 10420 OLD KATY ROAD, HOUSTON	TPH, METALS CHLORINATED SOLVENTS	12/19/1997 3/5/1996	0B 0B	5E 5E	E E
		ORCHARD GREEN - NEW WAY CLEANERS PALMER PLAZA	2108 2181	5980 RENWICK, HOUSTON 3220 - 3474 PALMER HIGHWAY, TEXAS CITY	VOCS, CHLORINATED SOLVENTS METALS	10/18/2007 6/4/2008	0B 0B	6 5A	E E
		PARDIGM VALVE SERVICES PARKVIEW METAL PRODUCTS	2061 2037	910 WEST 13TH STREET, DEER PARK 400 BARNES STREET, SAN MARCOS	VOCS, METALS CHLORINATED SOLVENTS, VOCS	5/18/2007 3/8/2007	0B 0B	2A 6	E E
		PASADENA COURTHOUSE ANNEX	1954	816 WEST PASADENA FREEWAY, PASADENA	VOCS, SVOCs, METALS, CHLORINATED SOLVENTS	8/9/2006	0B	2A	E
		PILGRIM CLEANERS - BRIAR RIDGE PILGRIMS LAUNDRY COMPANY	63 2040	2538-A BRIAR RIDGE, HOUSTON 2307 WEST ALABAMA STREET, HOUSTON	VOCS VOCS, SVOCs	9/11/1995 3/12/2007	0B 0B	4A 2B	E E
		POLO CLEANERS	2088	6210 WESTHEIMER ROAD, HOUSTON	VOCS, METALS, CHLORINATED SOLVENTS	8/13/2007	0B	2B	E

TABLE 1
GROUNDWATER CONTAMINATION CASE DESCRIPTION BY COUNTY
TEXAS COMMISSION ON ENVIRONMENTAL QUALITY

COUNTY	DIVISION	NEW CASES	FILE NAME	FILE NUMBER	LOCATION	CONTAMINATION DESCRIPTION	DATE	ENFORCEMENT STATUS	DATA QUALITY	SECTION 5.236
HARRIS	REM/VC		POPCON WICHITA FALLS PIPELINE	1194	NW INTERSECTION TROUT AND KINCALL ROADS, WICHITA FALLS	CHLORINATED SOLVENTS	5/30/2000	0B	6	E
		*	PORT OF HOUSTON AUTHORITY - SIMS BAYOU	579	9887 LAWDALE, HOUSTON	BTEX, TPH	11/1/2000	0B	5D	E
			QUEST CHEMICAL	2091	12255 FM 529, HOUSTON	VOCS, CHLORINATED SOLVENTS	8/16/2007	0B	2B	E
			QUIKTRIP 884	2209	1305-1311 N COMMERCE, FORT WORTH	SVOCs, TPH	7/31/2008	0B	6	E
			RAMPART OFFICE PARK	2123	7207 RAMPART, HOUSTON	CHLORINATED SOLVENTS	12/12/2007	0B	4	E
		*	RAYTHEON INWOOD ROAD PROPERTIES	1083	3717, 3690, 3625 INWOOD ROAD, DALLAS	VOCS	11/24/1999	0B	4	E
			REDI PACKAGING WAREHOUSE	2052	6002 DONOHO STREET, HOUSTON	VOCS, METALS	6/15/2007	0B	2	E
			REVAK ENTERPRISES	2130	12204 WEST FAIRMONT PARKWAY, LA PORTE	CHLORINATED SOLVENTS	1/7/2008	0B	2B	E
			REXAM BEVERAGE CAN COMPANY	1882	8501 EAST FREEWAY, HOUSTON	METALS, CHLORINATED SOLVENTS, TPH, PCBs	11/15/2005	0B	2A	E
			REYNOLDS ALUMINUM HOUSTON CAN PLANT	2171	10000 NORTH LOOP EAST, HOUSTON	VOCS, METALS, CHLORINATED SOLVENTS	5/9/2008	0B	1A	E
		*	S&S FERTILIZER	2157	103 EAST CENTER STREET, KYLE	VOCS, METALS, CHLORINATED SOLVENTS, TPH	5/16/2008	0B	2	E
			S&S LOCKWOOD MANUFACTURING	1675	4515 HARRISBURG BOULEVARD, HOUSTON	VOCS, CHLORINATED SOLVENTS, TPH	1/20/2004	0B	4	E
			SANDVIK ROCK TOOLS FACILITY	837	8760 CLAY ROAD, HOUSTON	CHLORINATED SOLVENTS (PCE)	9/16/1998	0B	4	E
			SEATEX	2119	6325 HURST STREET, HOUSTON	VOCS, CHLORINATED SOLVENTS	11/30/2007	0B	2B	E
			SERCEL, INC	1299	10502 FALLSTONE ROAD, HOUSTON	VOCS, TPH	1/8/2001	0B	5A	E
			SNOKE SPECIAL PRODUCTS	853	HIGHWAY Y 69 NORTH, JACKSONVILLE	VOCS, METALS, TPH	10/27/1998	0B	5D	E
			SOUTH STREET VACANT PROPERTY	1348	SOUTH STREET C HARRINGTON, HOUSTON	CHLORINATED SOLVENTS, TPH	6/6/2001	0B	2	E
			SOUTH YARD SITE	2352	3206 HOLMES RD, HOUSTON	VOCS, SVOCs, TPH	9/30/10	0B	2B	E
			SOUTHLINE METAL PRODUCTS	2265	3777 WEST 12TH STREET, HOUSTON	VOCS, SVOCs, HM, CHLORINATED SOLVENTS	4/30/2009	0B	4A	E
			SOUTHWEST CHROME CORPORATION	1059	9594 SOUTH PRESA STREET, SAN ANTONIO	METALS	10/29/1999	0B	5D	E
		*	SOUTHWEST WIRE ROPE	1610	1902 FEDERAL ROAD, HOUSTON	VOCS, CHLORINATED SOLVENTS	7/17/2003	0B	4	E
		*	SPECTRUM METAL RECYCLING	2243	308 HUGHES STREET, HOUSTON	VOCS	2/11/2009	0B	2	E
		*	ST. ANTHONY HOTEL	2495	300 EAST TRAVIS, SAN ANTONIO	VOCS, HEAVY METALS, CHLORINATED SOLVENTS, TPH	5/30/2012	0B	2	E
			STAFFORD MAINTENANCE FACILITY	2289	13115 SW FREEWAY, SUGAR LAND	VOCS, CHLORINATED SOLVENTS	11/2/2009	0B	2B	E
			STAUFFER CHEMICAL COMPANY	908	2601 NORTH QUAKER AVENUE, LUBBOCK	BTEX, TPH	1/7/1999	0B	4	E
			STOP 'N GO #1140 (SUNNY'S FOOD STORE)	1374	9715 STELLA LINK, HOUSTON	VOCS, TPH	8/13/2001	0B	6	E
		*	SUGAR REFINERY PARCEL - EAST	2522	108 KEMPNER STREET, SUGAR LAND	CHLORINATED SOLVENTS	08/31/2012	0B	2	E
			T & C LYNDISF ARNE (FMC PROPERT Y)	563	10516 OLD KATY ROAD, HOUSTON	VOCS	7/2/1997	0B	2A,5A	E
			TCE/TURBO COMPONENTS & ENGINEERING	2445	8730 MELDRUM LANE, HOUSTON	TPH, SVOCs, VOCS, CHLORINATED SOLVENTS	11/4/2011	0B	1A	E
			TEXAS INSTRUMENTS - CENTRAL EXPRESS WAY	374	13532 NORTH CENTRAL EXPRESS WAY, DALLAS	TPH, VOC S	10/10/1996	0B	5A	E
			TEXAS PORT PROPERTIES	1906	8945 MANCHESTER STREET, HOUSTON	VOCS, SVOCs, METALS, CHLORINATED SOLVENTS, TP	2/15/2006	0B	6	E
		*	THE CENTER @ SULPHUR SPRINGS	1786	1401 MOCKINGBIRD LANE, SULPHUR SPRINGS	SVOCs, TPH	1/24/2005	0B	2A	E
		*	THE COLUMNS APARTMENTS	2477	621 SOUTH RICHEY RD, PASADENA	VOCS	2/29/2012	0B	2	E
		*	THE GOODYEAR TIRE & RUBBER COMANPY	2278	13441 BAY AREA BOULEVARD, PASADENA	VOCS, CHLORINATED SOLVENTS, TPH	9/15/2009	0B	4	E
			THERECTORSEAL CORPORATION - SPENWICK ROAD	613	2601 SPENWICK ROAD, HOUSTON	VOC, SVOC, TPH, METALS	9/19/1997	0B	4	E
			THOMPSON HAYWARD CHEMICAL	1307	US RTE 277 SOUTH, MUNDAY	VOCS, SVOCs, HEAVY METALS, CHLORINATED SOLVENTS	2/21/1997	0B	6	E
		*	TIDELAND SINGAL CORPORATION	2506	4310 DIRECTORS ROW, HOUSTON	VOCS	7/26/2012	0B	2	E
		*	TIMCO SCRAP PROCESSING	2161	15911 WOOD ROAD, CHANNELVIEW	VOCS, METALS, TPH	5/22/2008	0B	2	E
		*	TOWERS OF GRAPEVINE	2509	1293, 1301, 1303 & 1401 WILLIAM D TATE AVE, GRAPEVINE	METALS, VOCS	8/14/2012	0B	2	E
			TRINITY METEALS	1766	7010 OLD KATY ROAD, HOUSTON	CHLORINATED SOLVENTS	12/10/2004	0B	2B	E
			TRIPLE D UNIFORM SUPPLY	1967	1216 HOUSTON AVENUE, HOUSTON	METALS	8/30/2006	0B	2B	E
		*	TURBINE ATR SYSTEMS LTD FKA DIXIE CULLEN INTE	2191	4300 DIXIE DRIVE, HOUSTON	VOCS	7/30/2008	0B	2	E
			TWIN OAKS CLEANERS	1015	3949 - 3955 RICHMOND AVENUE, HOUSTON	VOCS	7/21/1999	0B	5A	E
			UNITED ELECTRIC COMPANY - MAGIC AIRE DIVISION	232	501 GALVESTON STREET, WICHITA FALLS	TPH, VOCS	4/18/1996	0B	5D	E
			UNOCALCHEMICAL DISTRIBUTION - HOUSTON	669	7010 MYKAWA ROAD, HOUSTON	CHLORINATED SOLVENTS	12/30/1997	0B	5A	E
			US CLEANERS, INC.	1146	1942 WEST GRAY, HOUSTON	BTEX, TPH	2/25/2000	0B	4	E
			VETCO GRAY NHR FACILITY	2151	12221 NORTH HOUSTON ROSSLYN ROAD, HOUSTON	VOCS, SVOCs, METALS, TPH, CHLORINATED SOLVENTS	3/12/2008	0B	2A	E

TABLE 1
GROUNDWATER CONTAMINATION CASE DESCRIPTION BY COUNTY
TEXAS COMMISSION ON ENVIRONMENTAL QUALITY

COUNTY	DIVISION	NEW CASES	FILE NAME	FILE NUMBER	LOCATION	CONTAMINATION DESCRIPTION	DATE	ENFORCEMENT STATUS	DATA QUALITY	SECTION 5.236
HARRIS	REM/VC		W. T. WAGGONER ESTATE	1361	1700 DEAF SMITH STREET, VERNON	VOCS, SVOCS, CHLORINATED SOLVENTS	6/21/2001	0B 5A	E	
			WAL-MART STORE NO. 1409-06	2374	10750 WESTVIEW DRIVE, HOUSTON	VOCS, TPH, CHLORINATED SOLVENTS	2/3/2011	0B 2A	E	
			WARWICK GARAGE	1832	5701 MAIN STREET, HOUSTON	CHLORINATED SOLVENTS	7/6/2005	0B 6	E	
			WEST BELT BUSINESS PARK	1637	10611 HARWIN DRIVE, HOUSTON	VOCS	9/9/2003	0B 5A	E	
		*	WEST DALLAS STREET PARCEL	2543	2606-2616 W DALLAS ST, HOUSTON	CHLORINATED SOLVENTS	12/18/2012	0B 2	E	
			WEST LOOP BUSINESS PLAZA	1007	1500 WEST LOOP, HOUSTON	PAHS, VOCS	7/14/1999	0B 5A	E	
			WEST SILBER SITE	2050	1119, 1127, AND 1201 WEST SILBER, HOUSTON	VOCS, CHLORINATED SOLVENTS	4/19/2007	0B 5A	E	
			WESTCHASE SHOPPING CENTER AT WILCREST	2226	10945-11045 WESTHEIMER & 2675 5-2691 WILCREST, HOUSTON	VOCS, CHLORINATED SOLVENTS	9/9/2008	0B 2A	E	
			WESTHEIMER OAKS OFFICE PARK	2370	4200 WESTHEIMER ROAD, HOUSTON	HEAVY METALS, TPH	1/27/2011	0B 2B	E	
			WESTLAKE INDUSTRIES, INC.	13	17011 OLD BEAUMONT HIGHWAY 90, HOUSTON	NITRATE	9/19/1995	0B 5E	E	
			WESTLAKE SHOPPING CENTER	1635	19700 SAUMS ROAD, HOUSTON	VOCS, SVOCS, METALS, CHLORINATED SOLVENTS, TPH	9/9/2003	0B 6	E	
			WILLOWSIP COUNTRY CLUB MAINTENANCE AREA	2097	14502 FONDREN ROAD, MISSOURI CITY	CHLORINATED SOLVENTS	9/21/2007	0B 6	E	
			WILSON AIR CENTER	2463	9000 RANDOLPH ST, HOUSTON	VOCS, HEAVY METALS, CHLORINATED SOLVENTS	12/28/2011	0B 2B	E	
	REM/VCIO		15000 BLOCK BEECHNUT	451	15000 BLOCK BEECHNUT, HOUSTON	VOCS, TPH	11/3/2004	2B	E	
		*	2031-2033 JOHANNA	812	2031-2033 JOHANNA, HOUSTON	VOCS, CHLORINATED SOLVENTS	3/23/2012	2B	E	
			2416 BRANARD (TRACT 1- EAST)	386	2416 BRANARD, HOUSTON	VOCS	9/11/2003	0	E	
			3802 ROGERDALE ROAD	801	3802 ROGERDALE ROAD, HOUSTON	HEAVY METALS	11/22/2011	1B	E	
			ALICE STREET PLUME C	613	7100 BLOCK ARDMORE, HOUSTON	VOCS	4/24/2007	0	E	
			APPELT ROAD	729	2801 APPELT DRIVE, HOUSTON	SVOC'S	8/26/2009	1B	E	
			ATASCOCITA PROPERTY	355	ATASCOCITA ROAD AND WILL CLAYTON PARKWAY, HUMBLE	VOCS	4/23/2003	0	E	
			BAYBROOK VILLAGE I APARTMENTS	583	2801 BAY AREA BOULEVARD, WEBSTER	PCE	10/23/2006	2B	E	
		*	BIRDALL STORAGE	851	159 BIRDALL, HOUSTON	VOCS, CHLORINATED SOLVENTS	12/14/2012	2B	E	
			BLOCK 370	684	PEASE-JEFFERSON-MILAM-TRAVIS STREETS, HOUSTON	VOCS, TPH	6/3/2008	2B	E	
			BRANCE-KRANCHY	789	4411 NAVIGATION BLVD, HOUSTON	CHLORINATED SOLVENTS	9/2/2011	6	E	
			CHEVRON TEXACO HERITAGE PLAZA	421	1111 BAGBY STREET, HOUSTON	VOCS, CHLORINATED SOLVENTS, TPH	3/23/2004	0	E	
			CHICK-FIL-A INC RESTAURANT 2820	775	4410 NORTH FREEWAY, HOUSTON	HEAVY METALS	3/22/2011	2B	E	
		*	DELTA SEABOARD WELL SERVICES INC	843	1212 SAM HOUSTON PARKWAY NORTH, HOUSTON	CHLORINATED SOLVENTS	10/29/2012	1B	E	
			DOMAIN AT KIRBY	832	1333 OLD SPANISH TRAIL, HOUSTON	VOCS	8/31/2012	1B	E	
			EAST BRIANHOLLOW JV	804	23 BRIARWAY COURT, HOUSTON	VOCS, CHLORINATED SOLVENTS	12/8/2011	6	E	
			FAIRMONT ON SAN FELIPE	748	6363 SAN FELIPE, HOUSTON	VOCS	5/24/2010	1B	E	
			FANT CHILDREN'S TRUST PROPERTY	765	5900 WESTVIEW DRIVE, HOUSTON	VOCS, CHLORINATED SOLVENTS, ASBESTOS	11/2/2010	6	E	
		*	FORMER CACTUS PIPE AND SUPPLY FACILITY	838	815 DORSETT STREET, HOUSTON	HEAVY METALS, CHLORINATED SOLVENTS, TPH, OTHER	9/26/2012	2B	E	
			FORMER LUBY'S #7 STORE NO. 86	750	8440 GULF FREEWAY, HOUSTON	VOCS	6/9/2010	2B	E	
			FORMER RETAIL BUILDING	763	4503 MANGUM DRIVE, HOUSTON	VOCS	9/23/2010	6	E	
			FREEDOM PACKAGING	717	3821 JENSEN DRIVE, HOUSTON	VOCS, TPH	3/25/2009	0	E	
		*	GE ENERGY - MCS FACILITY	849	10311 WESTPARK DRIVE, HOUSTON	CHLORINATED SOLVENTS	11/27/2012	2B	E	
			GE ENERGY - MCS FACILITY	788	10311 WESTPARK DRIVE, HOUSTON	CHLORINATED SOLVENTS	8/22/2011	6	E	
			GENERAL STORAGE SYSTEMS (IOP NO. 410)	504	13225 FM 529, HOUSTON	VOCS	6/20/2005	0	E	
			GRIFFIN DEWATER SOUTHWEST	643	5306 CLINTON DRIVE, HOUSTON	VOCS, CHLORINATED SOLVENTS	10/4/2007	2B	E	
			HANDI STOP #83 (PHILLIPS 66)	512	12050 BEAMER ROAD, HOUSTON	VOCS	9/22/2005	0	E	
			HARRIS COUNTY MUD NO. 36	294	IH-45 AND LOCKHAVEN DRIVE, HOUSTON	CHLORINATED SOLVENTS	5/7/2002	0	E	
			HIEN LAM HOME	783	2032 WEST ALABAMA ST., HOUSTON	CHLORINATED SOLVENTS	7/13/2011	6	E	
			HOBBY BUSINESS CENTER - 9.6624 ACRE PARCEL	711	9.6624 AC TR N OF WEST OREM DRIVE, HOUSTON	VOCS, SVOCS, TPH	12/8/2008	2B	E	
			IBERIABANK AT GREENWAY COMMONS	746	3810 RICHAMOND AVENUE, HOUSTON	VOCS, SVOCS, CHLORINATED SOLVENTS, TPH	4/15/2010	1B	E	
			IGLESIA RIOS DE AGUA VIVA CHURCH	741	2635 5TH STREET, STAFFORD	CHLORINATED SOLVENTS	3/5/2010	2B	E	
			IHS HOTELS INC	800	9025 NORTH FREEWAY, HOUSTON	CHLORINATED SOLVENTS	11/18/2011	6	E	
			INTOOL SITE (COOPER POWER TOOLS)	670	7007 PINEMONT DRIVE, HOUSTON	VOCS, CHLORINATED SOLVENTS	2/26/2008	0	E	
			KENTUCKY FRIED CHICKEN	669	7806 BELLFORT, HOUSTON	TPH	2/22/2008	1B	E	
		*	KINETICS HOLDINGS, LLC	847	5055 SOUTH LOOP EAST, HOUSTON	PAHS	11/15/2012	2B	E	
			LONG POINT SHOPPING CENTER	360	7834 LONG POINT ROAD, HOUSTON	VOCS	5/19/2003	0	E	
			MACY'S CLASSIC STOVE WORKS, INC.	436	5515 ALMEDA ROAD, HOUSTON	TPH	8/17/2004	0	E	

TABLE 1
GROUNDWATER CONTAMINATION CASE DESCRIPTION BY COUNTY
TEXAS COMMISSION ON ENVIRONMENTAL QUALITY

COUNTY	DIVISION	NEW CASES	FILE NAME	FILE NUMBER	LOCATION	CONTAMINATION DESCRIPTION	DATE	ENFORCEMENT STATUS	DATA QUALITY	SECTION		
HARRIS	REM/VCIO		MANY DIVERSIFIED INTERESTS INC.	754	3617 BAER STREET, HOUSTON	HEAVY METALS	7/12/2010	6	E			
			MIRAMAR APARTMENTS	807	1001 WEST LOOP SOUTH, STE. 625, HOUSTON	VOCS, OTHER	12/16/2011	6	E			
			N POST OAK ROW	787	NORTH 5800-5900 WESTVIEW DRIVE, HOUSTON	OTHER	7/25/2011	6	E			
			NEC LEELAND AND DOWLING	547	1515 DOWLING STREET/2409 LEELAND STREET, HOUSTON	VOCS, TPH	4/11/2006	0	E			
			NORMANDY MCNAIR	586	930 NORMANDY STREET, HOUSTON	METALS	10/29/2006	0	E			
			NORTH HOUSTON AVENUE VACANT LOT	353	1819 HOUSTON AVENUE, HOUSTON	VOCS, TPH	4/11/2003	0	E			
			NORTH JUNCTION SHOPPING CENTER	380	140-156 FM 1960, HOUSTON	TPH	8/19/2003	0	E			
		*	PALMA ROYALE APARTMENT	811	7429 LONG POINT ROAD, HOUSTON	VOCS, CHLORINATED SOLVENTS	2/23/2012	6	E			
			PIZZA HUT	777	11017 CHIMENY ROCK RD, HOUSTON	CHLORINATED SOLVENTS	3/22/2011	1B	E			
			PRIME CAPITAL PROPERTY	396	NWC WALLISVILLE AND MAXEY ROADS, HOUSTON	VOCS, TPH	10/15/2003	0	E			
			RICHMOND COMPLEX AND GREENWAY COMMONS	726	3826 RICHMOND AVE, HOUSTON	VOC'S, SVOCS, TPH, CHLORINATED SOLVENTS	8/10/2009	0	E			
		*	RIVIANA FOODS, INC.	837	1702 TAYLOR STREET, HOUSTON	VOCS, SVOCS, CHLORINATED SOLVENTS	10/5/2012	1B	E			
			ROSINE STREET PROPERTY	416	1010 - 1216 ROSINE STREET, HOUSTON	VOCS, CHLORINATED SOLVENTS	2/24/2004	0	E			
			RRWT PROPERTY	343	ADJACENT TO 6712 TELEAN STREET, HOUSTON	METALS, PESTICIDES	1/31/2003	0	E			
		*	SITE LOCATED AT 3777 WEST 12TH STREET	836	3777 WEST 12TH STREET, HOUSTON	METALS, PESTICIDES	10/5/2012	1B	E			
			SOUTH TEXAS EQUIPMENT	686	1495 NORTH POST OAK BOULEVARD, HOUSTON	VOCS, CHLORINATED SOLVENTS	6/19/2008	2B	E			
			SOUTHWEST BANK OF TEXAS GAYLORD BRANCH	444	BUNKERHILL ROAD AND GAYLORD DRIVE, HOUSTON	VOCS, CHLORINATED SOLVENTS	9/28/2004	0	E			
			SUNBELT AUTO SALES	617	9923 FM 1960 WEST, HOUSTON	BTEX, PAH	5/8/2007	1B	E			
			T&C LYNDISFARNE	624	10516 OLD KATY ROAD, HOUSTON	CHLORINATED SOLVENTS	6/18/2007	2B	E			
		*	THE AVA	824	7600 HIGHMEADOW DRIVE, HOUSTON	VOCS, CHLORINATED SOLVENTS, TPH	5/11/2012	2B	E			
			THE COURTS AT WEST UNIVERSITY	803	3810 LAW STREET, HOUSTON	VOC'S	12/18/2011	6	E			
			THE RESOURCE CENTER PHASE IV	591	7026 OLD KATY ROAD, HOUSTON	METALS, TPH	11/23/2006	6	E			
		*	TOWN & COUNTRY VILLAGE SHOPPING CENTER	817	12850 MEMORIAL DRIVE, HOUSTON	VOCS, CHLORINATED SOLVENTS	3/23/2012	6	E			
		*	UNDEVELOPED PARCEL	841	CORNER OF STANCLIFF RD & BROOKLETT DR, HOUSTON	CHLORINATED SOLVENTS	10/29/2012	1B	E			
		*	UNLIMITED CUSTOM EMBROIDERY	826	10507 FALLASTON ROAD, HOUSTON	CHLORINATED SOLVENTS	5/25/2012	6	E			
			UPRR PROPERTY	683	205 VELASCO STREET, HOUSTON	VOCS, HEAVY METALS	5/29/2008	0	E			
		*	UPTOWN RIVER OAKS, 70 E. BRIAR HOLLOW LANE, HOUSTON, TEXAS 77027	835	70 EAST BRIAR HOLLOW LANE, HOUSTON	VOCS, CHLORINATED SOLVENTS	10/5/2012	1B	E			
			USA FASTENER GROUP	576	198 HIRSCH ROAD, HOUSTON	VOCS	9/18/2006	2B	E			
		*	VACANT LAND	813	24900 KATY FREEWAY, HOUSTON	VOCS	3/21/2012	6	E			
		*	VACANT WAREHOUSE BUILDING - 8300 TELEPHONE RD	842	8300 TELEPHONE ROAD, HOUSTON	SVOCS	9/26/2012	2B	E			
			WEST BY NORTHWEST BUSINESS PARK	700	6300,6310,6320 ROTHWAY STREET, HOUSTON	CHLORINATED SOLVENTS	9/8/2008	0	E			
			WIMBLEDON APARTMENTS (439)	678	16222 STUEBNER AIRLINE ROAD, SPRING	VOCS, CHLORINATED SOLVENTS	4/22/2008	1B	E			
			WOODS ON LAMONTE	781	4800 LAMONTE LANE, HOUSTON	CHLORINATED SOLVENTS, TPH	6/16/2011	1B	E			
		WPD/MSW			CASCO HAULING AND EXCAVATION LANDFILL	MSW01403	1306 EAST ANDERSON ROAD IN HOUSTON HARRIS COUNTY	MW-106R: ARSENIC	12/31/2005	2A	2A	E,Q,V2
					CITY OF TOMBALL LANDFILL	MSW01140A	1.6 MILE NE OF FM 2920 AND FM 149 INTERSECTION .4 MILE NE OF RUDOLPH HUFF AND SMITH ROADS	MW-4, 6, 7, 9: VOCS (PCE; TCE; VINYL CHLORIDE)	6/23/2011	2B	2B	E,V1,2
					MCCARTY ROAD LANDFILL	MSW00261B	US 90E, 0.9 MI E OF FM 527, HOUSTON	MW-8LB: BARIUM; MW-4UB,5UB,6UBR,10UB,11LB,11UBR,12UB,32UB,T-24LB,T-24UB,CMW-5LB: VOCS (BTEX; CARBON TET; CB; 1,4-DCB; 1,1-DCE; MECL; PCE; VC)	11/19/1991	2B	4.5	E,Q,V2
			WM ATASCOCITA RECYCLING DISPOSAL FACILITY	MSW01307D	3 MILES SW OF HUMBLE TEXAS 3 MILES E OF US HIGHWAY 59 S SIDE ATASCOCITA ROAD	MW-8-1: VOCS (1,4-DICHLOROBENZENE; CIS-1,2-DICHLOROETHYLENE); MW-9-1: VOCS (CHLOROBENZENE)	10/2/2006	2A	2B	E,Q,V2		
WSD/PDW		*	COILING TECHNOLOGIES INC	G1013214A	1 - 7777 WRIGHT RD	CARBON TETRACHLORIDE, CHLOROFORM	11/6/2012	2C	6C	E,Q,V,2 Y		

TABLE 1
GROUNDWATER CONTAMINATION CASE DESCRIPTION BY COUNTY
TEXAS COMMISSION ON ENVIRONMENTAL QUALITY

COUNTY	DIVISION	NEW CASES	FILE NAME	FILE NUMBER	LOCATION	CONTAMINATION DESCRIPTION	DATE	ENFORCEMENT STATUS	DATA QUALITY	SECTION
HARRISON										
	REM/CA		EXXON MOBIL PIPELINE JUNCTION STATION	T1794	10811 EAST ALMEDA RD, HOUSTON. 77045	BTEX, MTBE, TPH	12/11/2002	0A	6	EQV
			MOTIVA ENTERPRISES LLC (FMR STAR ENTERPRISE INC)	35841	1090 ELYSIAN FIELDS AVE WASKOM 75692	BTEX, MTBE, TPH	11/1/1990	3B	4, 5	E,Q,V2
			PONDER INVESTMENTS	T1906	LOONEY LN, MARSHALL	ARSENIC, LEAD	1/30/2004	2B	2A	E, Q, V
			RANDALL INVESTMENTS	T1966	MIDLOTHIAN	VOCS	9/22/2004	2A	1B	E,Q
			TECHNICAL MACHINE SALES	82643	2120 EAST LOOP 281, LONGVIEW, TX 75605	1,2-DIBROMO-3-CHLOROPROPANE, 1,2-DIBROMOETHANE, PCE, 1,2,3-TRICHLOROPROPANE, TCE, CADMIUM, CIS-1,2-DCE, TRANS-1,2-DCE, VINYL CHLORIDE, CHROMIUM	2/13/2009	0B	2A, 3	E, Q
			TEXAS EASTMAN DIV	30137	HIGHWAY 149 LONGVIEW 75607	SOLVENTS, PLASTICS	6/26/1989	3A	4,5	E,Q,V,2,3
			TRW REDA PUMP	34132	3304 ROSBOROUGH SPRINGS RD MARSHALL 75670	CHLORINATED SOLVENTS	1/22/1985	4A	5	EQV12
	REM/PST		WESCO VALVE & MANUFACTURING CO	34966	4000 AIRPORT RD MARSHALL 75670	CHROMIUM	3/7/1994	4	2,5	E
			CITY OF MARSHALL	099436	1600 STARR ST, MARSHALL	GASOLINE, DIESEL	7/10/1991	2	2A	E,Q
			E Z MART STORES INC	114955	2906 GILMER RD, LONGVIEW	GASOLINE	6/12/2000	2	2A	E,Q
			HAWKINS GROCERY	113600	8197 N FM 450, HALLSVILLE	GASOLINE, DIESEL	11/5/1998	5B	2A	E,Q
			JONES, AYVONNE	118576	301 E MAIN ST, HALLSVILLE	GASOLINE	6/2/2011	2	6	E,Q
			PACE OIL CO	094412	1402 E GRAND, MARSHALL	GASOLINE	1/25/1990	5B	2A	E,Q
			STEMCO INC	108640	300 INDUSTRIAL, LONGVIEW	GASOLINE	11/3/1994	5B	2A	E,Q
			WILDCAT GROCERY	112525	HWY 154, HARELTON	GASOLINE, DIESEL	8/12/1997	5B	4	E,Q
	REM/SF		WRIGHT BRO SUPERMARKET	117968	16955 HWY 154, HARLETON	GASOLINE	2/5/2009	2	2A	E,Q
			LONGHORN ARMY AMMUNITION PLANT	FILED BY SITE NAME	15600 ST HWY 134, KARNACK		5/12/1995	5A	5	E, Q, V2,3
			MARSHALL WOOD PRESERVING	FILED BY SITE NAME	2700 W HOUSTON ST, MARSHALL	NAPHTHALENE, CARBAZOLE, PENTACHLOROPHENOL, FLOURENE, BENZENE, ACENAPHTHENE, FLORANTHENE, FLOURATHENE	6/25/1997	5B	3	E, Q
	REM/VC		900/910 GEMINI SITE - 1	532	900 AND 910 GEMINI ROAD, CLEAR LAKE CITY	VOCS, TPH, METALS	5/23/1997	0B	5A	E
			CHUCK HOWLEY UNIFORM RENTAL	2069	5422 REDFIELD STREET, DALLAS	VOCS, CHLORINATED SOLVENTS	6/7/2007	0B	6	E
			DARLING INTERNATIONAL, INC.	545	8394 FM HIGHWAY 380, SAN ANGELO	VOCS, CHLORINATED SOLVENTS, TPH	6/11/1997	0B	5A	E
HAYS										
	REM/DCRP		FMR COOPERS CLEANERS	DC0118	242 NORTH LBJ DRIVE	CHLORINATED SOLVENTS	4/28/03	2B, 5B	2A	E, Q
			SUNSHINE LAUNDRY AND CLEANERS	DC0182	214 HUTCHISON STREET	CHLORINATED SOLVENTS	11/30/2008	2B, 5B	2A	E, Q
	REM/PST		7 ELEVEN INC	118488	403 N GUADALUPE, SAN MARCOS	GASOLINE	2/9/2011	2	6	E,Q
			HEB GROCERY COMPANY LP	116883	641 BUGG LN, SAN MARCOS	GASOLINE	6/15/2006	2	2A	E,Q
		*	M S JAFFER INC	118235	1300 S SH 123, SAN MARCOS	GASOLINE	2/3/2010	1B	1A	E,Q
		*	SAC N PAC STORES INC	118293	FM 967, BUDA	GASOLINE	4/23/2010	2	2A	E,Q
	REM/SF		STRASBURGER ENTERPRISES INC	118836	1004 N IH 35, SAN MARCOS	GASOLINE	6/8/2012	1B	1A	E,Q
			STATE HIGHWAY 123 PCE PLUME	FILED BY SITE NAME	GROUNDWATER PLUME LOCATED NEAR THE INTERSECTION OF IH 35 & HIGHWAY 123, SAN MARCOS	TETRACHLOROETHENE (PERCHLOROETHYLENE), VINYL CHLORIDE, 1,2-DICHLOROETHANE, TRICHLOROETHENE	5/30/1997	5B	5	E, Q, V3
	REM/VC		FISHER SERVICE COMPANY	966	1831 WEST "E" STREET, LA PORTE	TPH, METALS	4/27/1999	0B	2A	E
			PILGRIM CLEANERS - SHEPHERD	1788	5210 NORTH SHEPHERD DRIVE, HOUSTON	VOCS, METALS, CHLORINATED SOLVENTS	2/2/2005	0B	2A	E
		*	SIERRA CLEANERS	2287	10823 JONES ROAD, HOUSTON	TPH	12/11/2009	0B	2	E
			SPRING PLAZA - TOP STAR CLEANERS	2106	9474 HAMMERLY BOULEVARD, HOUSTON	VOCS, CHLORINATED SOLVENTS	10/18/2007	0B	2A	E
HEMPHILL										
	REM/PST		CANADIAN FUEL PROPERTIES LLC	109701	1 ST ST, CANADIAN	GASOLINE	9/20/1995	5B	4	E,Q
			CANADIAN FUEL SUPPLY INC	095834	320 N 2ND ST, CANADIAN	GASOLINE	6/18/1990	5B	4	E,Q
			SMALL BUSINESS ADMINISTRATION	096276	217 S 2ND ST, CANADIAN	GASOLINE	7/30/1990	5B	4	E,Q

TABLE 1
GROUNDWATER CONTAMINATION CASE DESCRIPTION BY COUNTY
TEXAS COMMISSION ON ENVIRONMENTAL QUALITY

COUNTY	DIVISION	NEW CASES	FILE NAME	FILE NUMBER	LOCATION	CONTAMINATION DESCRIPTION	DATE	ENFORCEMENT STATUS	DATA QUALITY	SECTION 5.236	
HENDERSON	REM/PST		BUSH DEVELOPMENT	112131	502 N PRAIREVILLE, ATHENS	UNKNOWN	3/3/1997	5B	2A	E,Q	
			JOE TARRANT OIL CO	093593	304 E HWY 175, EUSTACE	GASOLINE	9/27/1989	5B	4	E,Q	
			KIDD JONES OIL CO	114122	805 E CORSICANA, ATHENS	GASOLINE	1/6/1999	5B	4	E,Q	
			MURPHY OIL USA INC	117789	1401 E TYLER, ATHENS	GASOLINE	7/30/2008	2	2A	E,Q	
		*	SW OLD TYLER ROAD LP	118956	1415 E TYLER ST, ATHENS	GASOLINE	10/25/2012	1B	1A	E,Q	
	REM/VC		1212 LASALLE AVENUE	2378	1212 LASALLE AVENUE, WACO	VOCS,SVOCS,CHLORINATED SOLVENTS,PESTICIDES	2/3/2011	0B	2B	E	
			FLYNN GROCERY & FEED	2491	7480 FM 39 SOUTH, FLYNN	METALS	5/10/2012	0B	2	E	
	HIDALGO	REM/CA		DOWELL SCHLUMBERGER INC	33568	GLASSCOCK RD MISSION 78572	VOCS, TPH	4/8/1989	3B	4,5B	EQV2
				PHARR PLANTATION	32175	431 PLANTATION DRIVE PHARR 78577	PESTICIDES	6/23/1992	3B	2A	EQV1
				UNION PACIFIC RAILROAD CO (FMR MISSOURI PACIFIC LEASE)	83089	HWY 83 MCALLEN	PETROLEUM HYDROCARBONS	1/1/1991	0	6	E
REM/DCRP			PRIDE'S CLEANERS	DC0025	2204 WEST NOLANA, MCALLEN	CHLORINATED SOLVENTS	4/29/05	0B, 5B	0	E, Q	
REM/PST			ALANIS SANTIAGO	117208	1217 E FERGUSON, PHARR	UNKNOWN	5/4/2007	1B	1A	E,Q	
		*	AZZZ CONVENIENCE STORES LLC	118891	5510 N 23RD ST, MCALLEN	UNKNOWN	7/20/2012	2	6	E,Q	
		*	BETTS OIL & BUTANE INC	118725	811 S INTERNATIONAL BLVD, WESLACO	GASOLINE	1/20/2012	2	2A	E,Q	
			BILL HEAD ENTERPRISE	115290	2705 N CAGE, PHARR	UNKNOWN	12/7/2001	2	2A	E,Q	
			CHURCHS CHICKEN	117420	620 S 10TH, MCALLEN	UNKNOWN	9/25/2007	1B	1A	E,Q	
			FFP OPERATING PARTNERS	114691	1525 N TEXAS BLVD, WESLACO	GASOLINE	7/26/1999	2	2A	E,Q	
			FINEK LLP	110157	2401 S JACKSON RD, PHARR	GASOLINE	1/16/1996	5B	2A	E,Q	
			GARCIA RODOLFO	118013	5932 S CAGE BLVD, PHARR	GASOLINE	4/29/2009	2	2A	E,Q	
			HERNANDEZ GUADALUPE	117177	502 S SAN ANTONIO AVE, SAN JUAN	GASOLINE	3/29/2007	1B	1A	E,Q	
		*	HOLLON OIL CO	119011	319 W BUS 83, WESLACO	GASOLINE	12/19/2012	2	2A	E,Q	
			JALISCO LTD	117213	140 E EDINBURG AVE, ELSA	UNKNOWN	5/8/2007	1B	1A	E,Q	
			KING SPECIAL CO	117065	6500 N 23RD ST, MCALLEN	GASOLINE	12/6/2006	2	6	E,Q	
		*	KITTLEMAN THOMAS & GONZALES	118884	111 E GRIFFEN PKWY, MISSION	UNKNOWN	7/13/2012	2	6	E,Q	
		*	LRL CO	118846	300 N MILANO RD, WESLACO	GASOLINE	6/15/2012	2	6	E,Q	
			MONTES JOSEFINA	103228	FM 1015, WESLACO	GASOLINE	6/10/1992	2	2A	E,Q	
			NAVARETTE & ROBLES INVESTORS L	113110	1417 CONWAY, MISSION	GASOLINE	4/14/1998	2	2A	E,Q	
			NAVEJA ERNESTO	115176	FM 1015, PROGRESSO	GASOLINE, DIESEL	6/7/2001	2	2A	E,Q	
			ORTEGA ART	118481	3220 E HWY 83, WESLACO	GASOLINE	2/3/2011	2	2A	E,Q	
			PENA LEO & ESPERANZA	117526	101 N BRIDGE ST, HIDALGO	GASOLINE	1/7/2008	2	2A	E,Q	
			PILARCZYK EUGENE	114782	37380 FM 490, MCCOOK	GASOLINE	9/29/1999	2	2A	E,Q	
		*	QUESAVA PILAR	117943	700 S CLOSNER BLVD, EDINBURG	GASOLINE	1/9/2009	1B	1A	E,Q	
		*	RAMIREZ, JAIME	118183	4900 S 23RD ST, MCALLEN	GASOLINE	11/3/2009	1B	1A	E,Q	
			RECOVERY BUSINESS FUNDS	116761	2015 S MCCOLL RD, EDINBURG	GASOLINE	2/9/2006	1B	1A	E,Q	
			SAL MON ENTERPRISES INC	115600	MILE 2 EAST, MERCEDES	UNKNOWN	12/10/2002	1B	1A	E,Q	
			STAR OPERATIONS INC	098334	1701 S 10TH ST, MCALLEN	GASOLINE	3/22/1991	5B	4	E,Q	
			STRIPES LLC	118034	803 S BRIDGE, WESLACO	GASOLINE	5/5/2009	2	2A	E,Q	
			UNKNOWN	117954	23RD ST, MCALLEN	UNKNOWN	1/30/2009	5B	2A	E,Q	
		*	UNKNOWN	118732	2202 W MONTE CHRISTO RD, EDINBURG	GASOLINE	2/1/2012	1B	1A	E,Q	
			WALKER OIL CO	112869	505 E SCHUNIOR, EDINBURG	GASOLINE, DIESEL	1/7/1998	5B	2A	E,Q	
		REM/VC	*	ADOBE REFINERY	1657	0.5 MILES NORTH OF HIGHWAY 107 ON FM 493, LA BLANCA	TPH, TOTAL METALS, PCB	12/8/2003	0B	4	E
			*	CROP PRODUCTION SERVICES - WESLACO	2313	NW OF BUSINESS 83 & MILANO ROAD, WESLACO	VOCS, SVOCS, METALS, PESTICIDES, PCBs	5/6/2010	0B	4	E
				CVS STORE NO. 7463	1941	801 W PANOLA STREET, CARTHAGE	PFCS	6/16/2006	0B	6	E
			*	FORMER AZIZ STORE #31	2528	1301 S CAGE BLVD., PHARR	NITRATE, AMMONIA	09/27/2012	0B	2	E
				PORT OF HARLINGEN TRACT 2 FACILITY	2418	24581 PORT RD & FM 106, HARLINGEN	NITRATE, AMMONIA	7/15/2011	0B	6	E
	WPD/MSW		C & T LANDFILL	MSW00151A	S SIDE OF FM 1017, 4.0 MI W OF INT US 281 AND FM 1017, NW OF EDINBURG	MW-4, 6, 7, 8, 12, 14: VOCS (1,1-DICHLOROETHANE; CIS-1,2-DICHLOROETHYLENE; PCE)	2/13/1995	2B	4,5A	E,Q,V2	
*		CITY OF EDINBURG LANDFILL	MSW00956B	900 E ENCINITOS RD EDINBURG TX 78539	MW-4A: VOCS (TRICHLOROETHYLENE)	7/25/2012	2A	2A	E,Q,V2		
HILL	REM/CA		VALERO	T1967	HWY. 141, KINGSVILLE	BTEX	9/27/2004	1	4,5A	E,Q,V	

TABLE 1
GROUNDWATER CONTAMINATION CASE DESCRIPTION BY COUNTY
TEXAS COMMISSION ON ENVIRONMENTAL QUALITY

COUNTY	DIVISION	NEW CASES	FILE NAME	FILE NUMBER	LOCATION	CONTAMINATION DESCRIPTION	DATE	ENFORCEMENT STATUS	DATA QUALITY	SECTION 5.236
HILL	REM/PST	*	DAVIDS SUPERMARKET	118555	200 N HILL ST, ITASCA	GASOLINE	4/27/2011	2	6	E,Q
			HPT TA PROPERTIES TRUST	118726	101 CORNELIUS RD, HILLSBORO	GASOLINE	1/20/2012	2	2A	E,Q
			M A EAGLE LLC DBA EAGLE STOP	117233	101 NW I 35, HILLSBORO	GASOLINE	5/17/2007	2	2A	E,Q
			STRASBURGER ENTERPRISES INC	118827	100 IH 35, HILLSBORO	GASOLINE	6/1/2012	1B	1A	E,Q
HOCKLEY	REM/PST		CANON C B	110101	911 S SLAUGHTER, SUNDOWN	GASOLINE	1/2/1996	5B	4	E,Q
			G & C CONTRACTING	107270	501 N COLLEGE, LEVELLAND	GASOLINE	10/28/1993	5B	4	E,Q
			UNITED COTTON GROWERS	095282	HWY 385, LEVELLAND	GASOLINE	4/25/1990	2	4	E,Q
	REM/SF		STATE ROAD 114 GROUND WATER PLUME	FILED BY SITE NAME	IN THE OGALLALA AQUIFER UNDERLYING THE W BOUNDARY OF LEVELLAND, LEVELLAND	BENZENE, IRON, 1,2-DICHLOROETHANE, MANGANESE, ARSENIC	4/17/1991	5B	4	E, Q, V3
HOOD	REM/PST		BOB HARRIS OIL COMPANY	117849	5681 ACTON HWY, GRANBURY	GASOLINE	9/18/2008	2	2A	E,Q
			LAMBERT OIL CO	113162	413 W PEARL ST, GRANBURY	GASOLINE, DIESEL	5/15/1998	5B	2A	E,Q
HOPKINS	REM/CA		NORDSTROM VALVES INC	30504	1511 JEFFERSON ST SULPHUR SPRINGS 75482	CHLORINATED SOLVENTS/PETROLEUM CONSTITUENTS	12/1/1988	1A	2A, 3	EQV12
	REM/DCRP		CENTER @ SULPHUR SPRINGS	DC0055	1402 MOCKINGBIRD LANE, SURPHUR SPRINGS	CHLORINATED SOLVENTS	12/28/05	2B, 5B	0	E, Q
	REM/PST	*	KEENUM KENNETH	114525	HWY 67, BRASHEAR	GASOLINE	3/29/1999	5B	2A	E,Q
			SCHWEBKE LARRY	114256	316 MAIN ST, SULPHUR SPRINGS	UNKNOWN	1/8/1999	1B	1A	E,Q
			SPRINT PETROLEUM INC	118932	1409 SHANNON RD, SULPHUR SPRINGS	GASOLINE, DIESEL	9/10/2012	2	2A	E,Q
			WALKER HARRY OIL CO	114272	HWY 67, SULPHUR SPRINGS	GASOLINE, DIESEL	1/8/1999	2	2A	E,Q
REM/VC		WASTE MANAGEMENT DALLAS E	100105	1129 INDUSTRIAL BLVD, SULPHUR SPRINGS	DIESEL	9/25/1991	5B	1A	E,Q	
			4024 MAPLE AVENUE	2369	4024 MAPLE AVENUE, DALLAS	VOCS, HEAVY METALS, TPH, CHLORINATED SOLVENTS	1/27/2011	0B	2B	E
HOUSTON	REM/CA		EXXON COMPANY USA	38873	8700 NORTH FWY HOUSTON 77037	TPH, BETX	6/1/1990	0A	4, 5A	E
			TEXAS DEPT OF CRIMINAL JUSTICE	70070	HIGHWAY 230 LOVELADY 75851	HERBICIDES, PESTICIDES	9/18/2000	1B	2A	E,Q
	REM/DCRP		FORMER STAR CLEANERS	DC0064	6763 HIGHWAY 6 SOUTH, HOUSTON	CHLORINATED SOLVENTS	3/11/04	2B, 5B	2A	E, Q
	REM/SF		LA ROSE CLEANERS	DC0085	3933 BROADWAY ST., HOUSTON	CHLORINATED SOLVENTS	7/28/06	2B, 5B	2A, 4A	E, Q
			MCBAY OIL & GAS	FILED BY SITE NAME	3 MI NW OF GRAPELAND ON FM 1272, GRAPELAND	ARSENIC, BENZENE	1/18/2000	5B	2B	E, Q, V3
HOWARD	ENF		FINA PIPELINE CO.	52083	HWY 80 EAST OF COAHOMA	BTEX, HYDROCARBONS	12/31/1977	3B	2B	E,Q,V1,2,3
	REM/CA		FINA OIL & CHEMICAL CO	30083	BIG SPRING 79720	AS, VOC, BTEX	7/1/1992	3	5	E,Q,V,1,2,3
			FINA PIPELINE CO	52083	I-20 COAHOMA	GASOLINE	1/1/1978	3B	2A	EQV123
			SID RICHARDSON CARBON AND ENERGY COMPANY	30890	MIDWAY RD 1 MI NORTH OF IH-20 2.5 MI EAST OF BIG SPRINGS	LNAPL, ORGANICS	8/25/2011	0A	2A, 3, 4	E, Q
	REM/PST	*	BIG SPRING FUELS	097733	1106 N LAMESA HWY, BIG SPRING	GASOLINE	1/15/1991	5B	4	E,Q
			C X TRANSPORTATION	110700	IH 20, BIG SPRING	UNKNOWN	4/9/1996	2	2A	E,Q
			ELLISON, JAMES ESTATE OF	112428	12904 GAIL HWY, BIG SPRING	GASOLINE	6/30/1997	5B	2A	E,Q
			REGAL OIL CO	113906	400 S GREGG ST, BIG SPRING	GASOLINE, DIESEL	1/5/1999	5B	6	E,Q
			REGAL OIL COMPANY	118998	4806 W HWY 80, BIG SPRING	GASOLINE	12/12/2012	1B	1A	E,Q
			ROBINSON LLOYD	111525	HWY 846, KNOTT	UNKNOWN	10/23/1996	5B	2A	E,Q
TA OPERATING CORP			111380	IH 20 & HWY 87, BIG SPRING	UNKNOWN	7/17/1996	5B	4	E,Q	

TABLE 1
GROUNDWATER CONTAMINATION CASE DESCRIPTION BY COUNTY
TEXAS COMMISSION ON ENVIRONMENTAL QUALITY

COUNTY	DIVISION	NEW CASES	FILE NAME	FILE NUMBER	LOCATION	CONTAMINATION DESCRIPTION	DATE	ENFORCEMENT STATUS	DATA QUALITY	SECTION
HOWARD	REM/SF		MOSS LAKE ROAD GROUNDWATER SITE	FILED BY SITE NAME	A GROUNDWATER PLUME UNDERLYING THE NORTH MOSS LAKE ROAD RESIDENCES APPROXIMATELY ¼ MILE NORTHWEST OF THE INTERSECTION OF NORTH MOSS LAKE ROAD AND INTE	PCE	11/1/2007	5B 2B	E, Q, V3	
	WAD/GPAT		TDA PESTICIDE SURVEY		KNOTT AREA #1; 13 WELLS IN HOWARD COUNTY (28-35-805, 806, 807, 808, 811, 812, 818, 819, 903, 904, & 907; 28-43-204 & 301)	ARSENIC	4/6/1988	2D 1B	E, Q, V2	
	WPD/MSW		CITY OF BIG SPRING LANDFILL	MSW00288A	IN CITY LIMITS SE OF IH 20 AND FM 700 INTERSECTION	MW-5, 6, 7, 10 - 14: VOCs (ETHYLBENZENE; BENZENE; 1,2-DCA; CIS-1,2-DICHLOROETHYLENE)	3/24/2009	2B 2B	E, Q, V2	
HUNT	REM/CA		RAYTHEON CO (E-SYSTEMS INC)	30449	MAJORS FIELD GREENVILLE 75401	BTEX, TCE	9/13/1988	3A 3,4,5	E, Q, V, 2,3	
	REM/PST	*	BARTON GOOD OIL CORP D & L CORP INC TIM EDWARDS UNITED CENTRAL BANK	115779 118672 117435 118614	1611 A HWY 50, COMMERCE 2004 LIVE OAK, COMMERCE 1308 LIVE OAK ST, COMMERCE 1601 I 30, GREENVILLE	UNKNOWN GASOLINE GASOLINE GASOLINE	8/12/2003 10/20/2011 10/12/2007 8/5/2011	1B 1B 1A 2	E, Q E, Q E, Q E, Q	
	REM/VC	*	PRESTON CENTER - COMET CLEANERS TENTH STREET INDUSTRIES TEXAS INDUSTRIAL PAINTING COMPANY (TIPCO)	2175 1601 1078	8225 PRESTON ROAD, SUITE A, DALLAS 901 10TH STREET, PLANO 211 COMMERCE STREET, FREEPORT	VOCs, TPH LEAD VOCs	5/28/2008 6/13/2003 12/17/1999	0B 0B 0B	6 2B 4	E E E
	WPD/MSW		REPUBLIC MALOY LANDFILL	MSW01195A	2811 FM 1568 CAMPBELL TX 75422 2239	MW-2: VOCs (1,1-DICHLOROETHANE; CIS-1,2-DICHLOROETHYLENE; TRICHLOROETHYLENE)	9/10/2009	2B 2B	E, Q, V2	
HUTCHINSON	REM/CA		AGRIUM US INC CHEVRON PHILLIPS CHEMICAL COMPANY LP (PHILTEX-RYTON PLANT) DOWELL SCHLUMBERGER INC PHILLIPS 66 CO PHILLIPS 66 CO PHILLIPS RUBBER CHEMICAL COMPLEX	30770 30131 33597 30111 30111 30043	FM 1551 BORGER 79007 SPUR 119 N BORGER 78007 424 LOCUST ST BORGER 79007 HIGHWAY SPUR 119 N BORGER 79008 HIGHWAY SPUR 119 N BORGER 79008 STATE HIGHWAY 136 BORGER 79007	ARSENIC HYDROCARBONS, SULFOLANE, 1,4-DICHLOROBENZENE TPH, VOCs ORGANICS ORGANICS, INORGANICS ORGANICS, METALS	3/22/1993 10/24/1989 11/9/1988 8/1/1977 4/19/1988 12/17/1986	3B 3A 3B 3A 3A 3A	5 2A 5 5 4 3,4,5	EQV1 E, V, 2 EQV2 EQ E, Q, V3 E, Q, V, 2,3
	REM/PST		EDWARDS BLAINE PHILLIPS 66	105472 109760	228 N MAIN, BORGER HWY 119 SPUR, BORGER	GASOLINE KEROSENE	1/8/1993 9/14/1995	5B 2D	2A 4	E, Q E, Q
JACK	REM/PST		CHAMBLES OIL CO PRIMEXX OPERATING CORP	112643 118431	400 A S MAIN, JACKSBORO 730 S MAIN ST, JACKSBORO	GASOLINE GASOLINE	9/29/1997 11/5/2010	5B 2	2A 2A	E, Q E, Q
JACKSON	REM/PST		REYES RAYMONDO & RITA REYES	114518	201 S BENNET, LA SALLE	GASOLINE	3/24/1999	2	2A	E, Q
JASPER	REM/CA		TEXAS ELECTRIC COOPERATIVES	31340	BEVIL LOOP RD JASPER 75951	CREOSOTE, ARSENIC	12/21/1982	3B 5	EQV	
	REM/PST	*	BILL DOVER CO INC BILL L DOVER COMPANY INC CAMPBELL OIL CO FULLER OIL CO INC HARDING STEVE JASPER OIL CO JASPER OIL CO NEEDMORE TACKLE	115757 118533 113561 115588 118648 112695 116302 117811	W HWY 190, JASPER 101 BURCH ST, JASPER 2008 S MARGARET, KIRBYVILLE HWY 96, KIRBYVILLE 320 MAIN ST, BUNA 103 N MARGARET ST, KIRBYVILLE 1625 S WHEELER, JASPER 4239 RECREATION RD, BROOKELAND	GASOLINE GASOLINE GASOLINE, DIESEL DIESEL GASOLINE GASOLINE UNKNOWN GASOLINE	6/12/2003 4/4/2011 10/29/1998 11/22/2002 9/21/2011 10/3/1997 12/16/2004 8/21/2008	2 2 5B 1B 2 5B 2 1B	2A 6 2A 1A 2A 2A 2A 1A	E, Q E, Q E, Q E, Q E, Q E, Q E, Q E, Q

TABLE 1
GROUNDWATER CONTAMINATION CASE DESCRIPTION BY COUNTY
TEXAS COMMISSION ON ENVIRONMENTAL QUALITY

COUNTY	DIVISION	NEW CASES	FILE NAME	FILE NUMBER	LOCATION	CONTAMINATION DESCRIPTION	DATE	ENFORCEMENT STATUS	DATA QUALITY	SECTION
JASPER	REM/PST		TRIPLE L EQUIP RENTAL TXDOT	118131	3660 HWY 190 W, JASPER	GASOLINE	9/10/2009	2	2A	E,Q
			WILEY MIKE	117332 117522	S HWY 96, JASPER 1211 MARGARET ST, KIRBYVILLE	GASOLINE UNKNOWN	8/2/2007 12/20/2007	2 5B	2A 2A	E,Q E,Q
	REM/SF		HART CREOSOTING COMPANY	FILED BY SITE NAME	W SIDE OF HIGHWAY 96 1 MI S OF JASPER, JASPER	DINITROPHENOL, ETHYLBENZENE, CHRYSENE, NAPHTHALENE, XYLENE, FLOURATHENE, PYRENE, PHENANTHRENE	4/25/1994	5A	5E	E, Q, V2,3
			JASPER CREOSOTING COMPANY INC	FILED BY SITE NAME	600 MCQUEEN ST, JASPER	PENTACHLOROPHENOL, CHRYSENE, NAPHTHALENE, DINITROPHENOL, DINITROPHENOL, PYRENE, ETHYLBENZENE, FLOURATHENE, XYLENE, PHENANTHRENE	3/26/1997	5A	5E	E, Q, V2, 3
JEFF DAVIS	WQD/WQAS		VILLAGE FARMS	WQ04973	8200 FEET SOUTHWEST OF THE INTERSECTION OF STATE HIGHWAY 17 SOUTH AND STATE HIGHWAY 166, JEFF DAVIS COUNTY, TEXAS	NITRATE	6/7/2005	2C	2	E,Q
JEFFERSON	REM/CA		BASF CORP	30053	14385 W PORT ARTHUR RD BEAUMONT 77705	2,4-DICHLOROPHENOL	11/8/1988	3A	4.5	E,Q,V,2,3
			BROWNING-FERRIS INDUSTRIES CHEMICAL SERVICES INC	39021	W PORT ARTHUR RD PORT ARTHUR 77627	CHLOROBENZENE, ANILINE, PHENOL, BENZENE	4/10/1991	2A	5	E,Q,V2,3
			CHASON YARD	T1803	BEAUMONT	VOC, METAL, TPH	8/29/2004	1	2A	E
			CHEMICAL WASTE MANAGEMENT INC	50384	HIGHWAY 73 PORT ARTHUR 77640	NICKEL, ARSENIC, PHENOLS, VOLATILES	10/13/1989	3A	3,4,5	E,Q,V,2
			CHEVRON LUFKIN STATION	T2000	LUFKIN	TPH BTEX	8/1/2006	0A	3	E
			CHEVRON PIPELINE	T2032	MP83.4, LUFKIN	VOC, METAL, BENZENE	8/1/2003	0	4,5	E
			EI DUPONT DE NEMOURS & CO	30010	HIGHWAY 347 BEAUMONT 77704	CARBON TETRACHLORIDE, CHLOROFORM, PCE, LEAD, VOC	7/1/1980	3A	4,5	EQV,2
		*	ELF ATOCHEM NORTH AMERICA INC	30663	2810 GULF STATES RD BEAUMONT 77701	VOCs, SVOCs, TPH	2/10/2000	3A	4,5A	E,Q,V1
			ENTERPRISE BEAUMONT TERMINAL	RN100228717	3275 AMOCO ROAD EXTENSION, HWY 69S, NEDERLAND, TX 77705	PETROLEUM HYDROCARBONS	1/27/2012	0A	2A	E,Q
			EQUISTAR CHEMICALS LP	30508	W HIGHWAY 73 PORT ARTHUR 77641	VOCs	7/22/1994	2	3-4	EQV2
			EXXONMOBIL OIL CORP (FMR MOBIL OIL CORP)	30587	1795 BURTON ST BEAUMONT 77704	VOLATILE ORGANICS & SEMI-VOLATILE ORGANI	1/22/1987	3B	2A, 3	E
			FINA OIL & CHEMICAL CO	30002	HIGHWAY 87 PORT ARTHUR 77642	PB, BARIUM, HG, AS, SE	1/24/1992	3A	3,4,5	E,Q
			GOODYEAR TIRE & RUBBER CO	30012	IH 10 CHEEK 77705	PHENOLIC COMPOUNDS. AS. BENZENE	1/1/1981	3A	2A,5	Q
			HANSEN AGGREGATES	T2024	CR 641, GROESBECK	BENZENE, TPH	7/28/2004	0A	3,4	E
			HUNTSMAN PETROCHEMICAL CORP	31907	SAVANNAH AVE PORT ARTHUR 77640	BETX	10/1/1990	3A	5	E,Q,V,2
			HUNTSMAN PETROCHEMICAL CORP	30029	6001 HIGHWAY 366 PORT NECHES 77651	CHLORINATED HCS, PAHS	3/18/1991	3A	4,5	EQV2
			ISP ELASTOMERS	30144	1615 MAIN, PORT NECHES, TX	TPH, VOCs, AS	4/3/2006	2A	4	E
			KOCH PIPELINE CO (FLINT HILLS PROPERTY)	89230	4241 SAVANNAH AVENUE, PORT ARTHUR, TX 77640	BENZENE	11/3/2010	0A	2A	E,Q
			MERCEDES BANK GRAIN ELEVATOR	T2006	LA FERIA	BTEX	4/1/2005	0A	2B	E
			MOBIL CHEMICAL CO	30047	2775 GULF STATES RD BEAUMONT 77704	BENZENE	11/6/1995	1A	4	Q
			MOTIVA ENTERPRISES LLC (FMR STAR ENTERPRISE INC)	30121	2100 HOUSTON AVE PORT ARTHUR 77641	HYDROCARBON	2/5/1991	3D	4,5	EQV3
			MOTIVA ENTERPRISES LLC (FMR STAR ENTERPRISE)	30017	GRIGSBY AVE PORT NECHES 77651	BTEX, TPH	8/7/1990	3D	5	E
			NORTH STAR STEEL TEXAS	31237	OLD HIGHWAY 10 E BEAUMONT 77701	CADMIUM, CHROMIUM, LEAD	7/25/1994	3B	4,5A	E
			PORT DRUM	31377	PORT ARTHUR	METALS, ORGANICS			5	E
			PREMCOR REFINING GROUP (FMR CLARK/CHEVRON)	30004	1801 S GULFWAY DR PORT ARTHUR 77640	OIL, DIESEL, BENZENE, K048	8/30/1991	3B	2A,5	E,Q,V,2
			UNITED STATES COAST GUARD STATION SABINE	69528	7034 S 1ST ST SABINE PASS TX 77655-2000	BENZENE	6/22/2009	0A	5A	E, Q
			UNOCAL CORP (FMR UNION OIL COMPANY OF CALIFORNIA)	30001	HIGHWAY 366 NEDERLAND 77627	ARSENIC, HYDROCARBONS, CYCLOHEXANE, MTBE, NAPHTHA	5/2/1990	3A,3B	4,5	E,Q,V,1
			VEOLIA	50212	PORT ARTHUR	VOC,SVOC,METAL	3/20/2004	0	5	E
	REM/DCRP		JEFFERSON CLEANERS	DC0031	1901 JEFFERSON DRIVE, PORT ARTHUR	CHLORINATED SOLVENTS	10/05	2B, 5B	2A, 4	E, Q
	REM/PST		ASHWOOD PROPERTIES	097020	2890 COLLEGE, BEAUMONT	DIST F OIL	10/24/1990	2	2A	E,Q

TABLE 1
GROUNDWATER CONTAMINATION CASE DESCRIPTION BY COUNTY
TEXAS COMMISSION ON ENVIRONMENTAL QUALITY

COUNTY	DIVISION	NEW CASES	FILE NAME	FILE NUMBER	LOCATION	CONTAMINATION DESCRIPTION	DATE	ENFORCEMENT STATUS	DATA QUALITY	SECTION 5-236
JEFFERSON										
	REM/PST		BAISON JAMES	115015	3690 COLLEGE ST, BEAUMONT	GASOLINE, WASTE OIL	7/31/2000	2	2A	E,Q
			BONURA RICHARD	114362	6080 CONCORD RD, BEAUMONT	GASOLINE	2/8/1999	2	2A	E,Q
			CBTP CORP	118298	5225 FANNETT RD, BEAUMONT	GASOLINE	5/10/2010	1B	1A	E,Q
			CLUBB DAVID E	116498	24758 HWY 124, HAMSHIRE	GASOLINE	6/1/2005	2	2A	E,Q
			DILLARD KENNETH W ESTATE OF	098837	8235 BROUSSARD RD, BEAUMONT	GASOLINE	5/8/1991	5B	2A	E,Q
			E Z MART STORES INC	114979	1625 W CARDINAL DR, BEAUMONT	DIESEL	6/12/2000	2	2A	E,Q
			ENVIRONMENTAL IMPACT	117419	4508 PROCTER ST, PORT ARTHUR	UNKNOWN	9/24/2007	5B	6	E,Q
		*	GALLOWAY GLENN	118893	13868 SOUR LAKE RD, BEAUMONT	UNKNOWN	7/25/2012	5B	1A	E,Q
			GARLINGTON P AND OWEN R H	112864	3105 N TWIN CITY HWY, NEDERLAND	GASOLINE	2/13/1998	2	6	E,Q
			GLOBAL NEW MILLENIUM PARTNERS	114227	24652 S HWY 124, HAMSHIRE	GASOLINE	3/12/1999	2	2A	E,Q
			HERITAGE RIDGE BEAUMONT	117931	1550 IH 10, BEAUMONT	GASOLINE	12/15/2008	2	2A	E,Q
			KOCH J D III	104483	5590 COLLEGE ST, BEAUMONT	GASOLINE	10/6/1992	5B	2A	E,Q
			MARTIN OPERATING PARTNERSHIP	117114	7680 S FIRST AVE, SABINE PASS	DIESEL	2/26/2007	2	6	E,Q
		*	MENDEZ RENE	118710	6161 W PORT ARTHUR RD, PORT ARTHUR	GASOLINE	12/28/2011	2	2A	E,Q
			PORT ARTHUR HOUSING AUTHORITY	118424	5200 GULFWAY DR, PORT ARTHUR	UNKNOWN	10/26/2010	2	2A	E,Q
			SHAHEEN INTERNATIONAL INC	117093	4015 S EASTEX FWY, BEAUMONT	GASOLINE	1/18/2007	2	6	E,Q
			TALENS MARINE & FUEL INC	117412	2400 S GULFWAY, PORT ARTHUR	UNKNOWN	9/10/2007	2	6	E,Q
			VALLY STAR INC	113671	4790 MAGNOLIA, BEAUMONT	GASOLINE	3/11/1999	5B	2A	E,Q
			WC SATTERFIELD	117656	5575 FANNETT RD, BEAUMONT	GASOLINE	4/3/2008	2	2A	E,Q
	REM/SF		INTERNATIONAL CREOSOTING	FILED BY SITE	1110 PINE ST, BEAUMONT	CREOSOTE COMPONENTS	2/21/1992	3B	3	E, Q, V3
			MAINTTECH INTERNATIONAL	FILED BY SITE	8300 OLD FERRY RD, PORT ARTHUR	BENZENE	4/4/1993	3B	5D	E, Q, V3
	REM/VC		9405 EAST SAM HOUSTON PARKWAY NORTH	2204	9405 EAST SAM HOUSTON PARKWAY NORTH, HOUSTON	HEAVY METALS	9/3/2008	0B	4	E
		*	FORMER LEROY'S AUTO PARTS	1140	5430 WASHINGTON AVE HOUSTON	BTEX, CHLORINATED SOLVENTS, METALS	2/20/2000	0B	6	E
			HALLIBURTON ENERGY SERVICES - BEAUMONT	799	6750 BROADOAK STREET, BEAUMONT	VOCS, TPH	7/7/1998	0B	4	E
			JESTER SHOPPING CENTER	1687	2028- 2044 EAST TC JESTER BOULEVARD, HOUSTON	VOCS, METALS	3/25/2004	0B	3	E
			SOUTHLAND PAINT COMPANY	904	1101 SOUTHLAND DRIVE, GAINESVILLE	VOCS, SVOCS, CHLORINATED SOLVENTS, TPH	12/29/1998	0B	4	E
JIM WELLS										
	REM/CA		COASTAL STATES CRUDE GATHERING CO	39987	FALFURRIAS	LNAPL, BETX, MTBE	10/23/1989	2B	5A	EQ
			DOWELL SCHLUMBERGER INC	33569	226 INDUSTRIAL BLVD ALICE 78332	VOC'S,PETROLEUM HYDROCARBONS	4/20/1989	3B	4.5	EQV23
	REM/PST		FFP OPERATING PARTNERS	098173	709 N JOHNSON ST, ALICE	GASOLINE	3/7/1991	5B	4	E,Q
			WORSHAM JOHN	109795	1986 FM 534, SANDIA	GASOLINE	9/22/1995	5B	2A	E,Q
	REM/VC		HOWELL TRACT	778	200 - 218 SOUTH MAIN STREET, BRYAN	VOCS, TPH	5/28/1998	0B	2A	E
	WPD/MSW		CITY OF ALICE LANDFILL	MSW00262C	2.6 MILES N OF CITY LIMITS .5 MILES N OF COUNTY ROAD 241 AND US HIGHWAY 281 JUNCTION	MW-13: VOCS (CHLOROBENZNE; 1,4- DCB; 1,1-DCE)	7/2/2008	2A	2A	E,Q,V2
JOHNSON										
	REM/CA		ALVARADO JET RESEACH FACILITY	32191	8432 S IH 35 W ALVARADO TX 76009	CHLORINATED SOLVENTS	8/23/2010	0A	4, 5A	E, Q
	REM/PST		AZIZ ENTERPRISES	118259	1100 W HWY 67, ALVARADO	GASOLINE	3/18/2010	2	2A	E,Q
		*	GRANDVIEW CITGO	117372	107 S 3RD ST, GRANDVIEW	UNKNOWN	9/4/2007	5B	2A	E,Q
			KENNEDY RONNIE	118496	105 N 3RD ST, GRANDVIEW	GASOLINE	2/22/2011	2	6	E,Q
			KENNEDY RONNIE	118510	201 N 3RD ST, GRANDVIEW	GASOLINE	3/7/2011	2	6	E,Q
			MARTIN J W	113307	2ND, VENUS	GASOLINE	7/4/1998	2	2A	E,Q
			SLOAN JAMES	118560	200 N 3RD ST, GRANDVIEW	GASOLINE	5/10/2011	2	6	E,Q
			SWINDLE KENNETH	118242	301 E COLLEGE, ALVARADO	GASOLINE	3/10/2010	2	6	E,Q
			THURMAN TRANSPORTATION	116048	4001 E HWY 67, CLEBURNE	UNKNOWN	8/4/2004	2	2A	E,Q
	REM/VC		CENTRIFLO PUMP AND MACHINE COMPANY	1468	340 SOUTH MEADOW STREET, ODESSA	METALS, TPH, CHLORINATED SOLVENTS	5/10/2002	0B	2A	E
			DELUXE CORPORATION	1823	9125 VISOUNT ROW, DALLAS	VOCS, METALS, CHLORINATED SOLVENTS, TPH	5/16/2005	0B	3	E

TABLE 1
GROUNDWATER CONTAMINATION CASE DESCRIPTION BY COUNTY
TEXAS COMMISSION ON ENVIRONMENTAL QUALITY

COUNTY	DIVISION	NEW CASES	FILE NAME	FILE NUMBER	LOCATION	CONTAMINATION DESCRIPTION	DATE	ENFORCEMENT STATUS	DATA QUALITY	SECTION 5.236
JOHNSON	REM/VC	*	EXIDE TECHNOLOGIES J PARCEL	2541	N OF DALLAS NORTH TOLLWAY & S OF HICKORY ST, FRISCO	VOCS, CHLORINATED SOLVENTS	12/07/2012	0B	3	E
JONES	REM/CA		FINA OIL & CHEMICAL CO	33770	HIGHWAY 277 ABILENE 79604	FUEL CONSTITUENTS	12/13/1989	2B	2A,5	EQV2
	REM/PST		ALLSUPS PETROLEUM INC	111615	1633 S COMMERCIAL ST, ANSON	GASOLINE	9/16/1996	5B	4	E,Q
			BILL LEPARD OIL CO	115170	1714 17TH ST, ANSON	UNKNOWN	5/7/2001	5B	2A	E,Q
			BILL LEPARD OIL CO	110953	632 N COMMERCIAL, ANSON	UNKNOWN	5/8/1996	5B	2A	E,Q
			CITY OF ANSON	092663	6039 HWY 83, ANSON	GASOLINE	3/6/1989	5B	2A	E,Q
			COLLINS WAYLON	115327	831 N COMMERCIAL, ANSON	UNKNOWN	1/2/2002	5B	2A	E,Q
			COOPER OIL CO INC	113185	53 S CENTRAL, HAMLIN	GASOLINE	5/15/1998	5B	2A	E,Q
			COOPER OIL CO INC	113186	12 S CENTRAL, HAMLIN	GASOLINE	5/15/1998	5B	4	E,Q
			LEPARD OIL CO	111646	1131 17TH ST, ANSON	UNKNOWN	9/25/1996	5B	2A	E,Q
			RASCON & RAFAEL & EPIFANIA	091339	802 17TH ST, ANSON	UNKNOWN	6/9/1987	5B	6	E,Q
			WYLIE INC	093931	330 N COMMERCIAL, ANSON	GASOLINE	11/15/1989	5B	2A	E,Q
KARNES	RMD/UTA		CONQUISTA PROJECT	R01634	8 MILES WEST OF FALLS CITY	URANIUM, CADMIUM, ARSENIC, RADIUM 226-228, GROSS ALPHA				
			RGR/PANNA MARIA	R02404	3 MILES EAST OF FALLS CITY	URANIUM,SELENIUM, RADIUM 226-228, GROSS ALPHA				
KAUFMAN	REM/PST		BEACON HILL BAPTIST CHURCH	113065	594 HWY 80, FORNEY	GASOLINE	3/27/1998	5B	2A	E,Q
			BHATT SAMIR H	118251	215 S ROCKWALL ST, TERRELL	GASOLINE	3/11/2010	2	2A	E,Q
			BRISCOE OIL INC	117889	420 E GROVE ST, TERRELL	GASOLINE, KEROSENE, OTHER	10/29/2008	2	2A	E,Q
			CITY OF TERRELL	116590	100 GRIFFITH AVE, TERRELL	UNKNOWN	8/22/2005	2	2A	E,Q
			CLAMON NANCY	114821	HWY 175, KEMP	GASOLINE, DIESEL	12/1/1999	2	2A	E,Q
			MOIIVA ENTERPRISES LLC	117343	101 W HWY 80, FORNEY	GASOLINE	8/16/2007	2	6	E,Q
			NEW LIFE FULL GOSPEL	114877	8916 E HWY 175, KEMP	GASOLINE	2/25/2000	5B	2A	E,Q
	REM/SF		VAN DER HORST USA CORPORATION	FILED BY SITE NAME	419 E GROVE ST, TERRELL	CHROMIUM	6/2/2008	5A	2B	E, Q, V3
	REM/VC		SESSIONS WOOD TREATMENT PLANT	2134	W OF BANITA CREEK AND N OF POWERS ST, NACOGDOCHES	METALS, PHOSPHATE, NITRATE	1/14/2008	0B	1A	E
	REM/VCIO		SOUTH WASHINGTON AVENUE PROPERTY	2385	800 S WASHINGTON AVENUE, MARSHALL	SVOCs, TPH, HEAVY METALS	3/9/2011	0B	2B	E
			OLD TERRELL PLANT SITE	377	402 SOUTH DELPHINE STREET, TERRELL	METALS	8/13/2003		0	E
KERR	WPD/MSW		CITY OF KERRVILLE LANDFILL	MSW01506A	3315 LOOP 534 APPROXIMATELY 2.5 MILES SE OF INTERSECTION STATE HIGHWAY 27 AND STATE HIGHWAY 16	MW-6A: VOCS (CHLORO BENZENE; 1,4-DICHLORO BENZENE); MW-7: VOCS (BENZENE; CHLORO BENZENE; 1,4-DICHLORO BENZENE; 1,1-DICHLOROETHANE; CIS-1,2-DCE; VINYL CHL	12/31/2004	2B	2B	E,Q,V2
KIMBLE	REM/CA		HENRY GONZALEZ	T2043	6520 LKE JONES RD	AS	6/21/2006	2A	1,2	E,Q
	REM/PST		R C MCBRYDE OIL CO INC	117983	115 S IH 10 & FM 2169, JUNCTION	DIESEL	2/25/2009	2	4	E,Q
			REICHENAU CHARLES	112781	HWY 377, LONDON	GASOLINE	11/19/1997	5B	4	E,Q
KLEBERG	REM/CA		CHEVRON PIPELINE	T2049	MP70 DIBOLL	VOC,BENZENE	8/1/2003	0	3,4	E
	REM/PST		CURRENT OCCUPANT	096347	1202 N ARMSTRONG, KINGSVILLE	GASOLINE	8/6/1990	2	2A	E,Q
			FFP OPERATING PARTNERS	115729	1102 E YOAKUM, KINGSVILLE	GASOLINE	5/13/2003	2	2A	E,Q
			KINGSVILLE NAVAL AIR STATION	091613	KINGSVILLE NAS, KINGSVILLE	UNKNOWN	11/1/1985	2	4	E,Q

TABLE 1
GROUNDWATER CONTAMINATION CASE DESCRIPTION BY COUNTY
TEXAS COMMISSION ON ENVIRONMENTAL QUALITY

COUNTY	DIVISION	NEW CASES	FILE NAME	FILE NUMBER	LOCATION	CONTAMINATION DESCRIPTION	DATE	ENFORCEMENT STATUS		DATA QUALITY	SECTION 5.236	
KLEBERG	REM/PST	*	TEXAS A&M UNIVERSITY KINGSVILLE	118997	729 W CORRAL AVE, KINGSVILLE	UNKNOWN	12/12/2012	2	6	E,Q		
	WPD/MSW		CITY OF KINGSVILLE LANDFILL	MSW00235B	1.7 MILES SE OF KINGSVILLE 1.5 MILES N OF INTERSECTION FM 2619 AND FM 1118	MW-28: BARIUM; MW-13, 28: ARSENIC; MW-28: VOCS (BENZENE; ETHYLBENZENE)	7/19/2011	2B	2B	E,Q,V2		
KNOX	REM/PST		ALLSUP PETROLEUM INC	118326	105 S CENTRAL AVE, KNOX CITY	GASOLINE	5/28/2010	2	2A	E,Q		
			BRIDGES OIL CO	092299	109 MAIN ST, KNOX CITY	DIESEL	11/17/1988	2	2A	E,Q		
			HARMEL OIL CO	095179	312 N CENTRAL, KNOX CITY	GASOLINE	4/9/1990	5B	1A	E,Q		
			RON LANEY OIL CO	111469	220 N BIRCH, MUNDAY	GASOLINE, DIESEL	8/21/1996	5B	2A	E,Q		
			TYRA SAM B	092126	BLK 164 HWY 277, MUNDAY	GASOLINE	9/16/1988	1B	1A	E,Q		
	REM/VC		PROMENADE NORTH SHOPPING CENTER	703	970 NORTH COIT ROAD, RICHARDSON	VOCS	2/13/1998	0B	5A	E		
LA SALLE	REM/PST		AGUERO ALBERT	118418	102 S MAIN, COTULLA	GASOLINE	10/20/2010	2	2A	E,Q		
		*	RUIZ OSCAR	118991	408 N MAIN, COTULLA	GASOLINE	12/5/2012	2	6	E,Q		
		*	TETCO STORES LP	118963	50 S IH 35, COTULLA	GASOLINE	11/7/2012	2	6	E,Q		
LAMAR	REM/PST		CRUTCHFIELD CORNER GROCERY	091215	FM 38, SUMNER	UNKNOWN	1/30/1987	1B	1A	E,Q		
			FOOD FAST CORP	114715	707 BONHAM ST, PARIS	GASOLINE	8/13/1999	2	2A	E,Q		
			FOOD FAST CORP	114714	2685 LAMAR AVE, PARIS	UNKNOWN	8/13/1999	2	6	E,Q		
			MAHARATHI INC	118609	1805 BONHAM ST, PARIS	GASOLINE	7/27/2011	2	6	E,Q		
			RAINEY BENTON	118091	2515 LAMAR AVE, PARIS	GASOLINE	7/14/2009	2	2A	E,Q		
			WPD/MSW		CITY OF PARIS LANDFILL	MSW00144	STILLHOUSE RD, 3 MI NE OF LOOP 286, PARIS	P-3, 6, 11: VOCS (1,1-DICHLOROETHYLENE; TETRACHLOROETHYLENE; TRICHLOROETHYLENE; VINYL CHLORIDE)	8/20/1991	2A	0	
	*		PARIS LANDFILL	MSW01454B	4.4 MI N OF PARIS TX CITY LIMITS ON US HWY MW-12, 24: VOCS (1,1-DICHLOROETHANE); MW-13: VOCS (CIS-1,2-DICHLOROETHYLENE)	271 33900 CR POWDERLY TX 75473 IN LAMAR	1/24/2011	2B	2B	E,Q,V2		
LAMB	REM/PST		CENTURY FUELS	113332	808 HALL, LITTLEFIELD	GASOLINE	7/10/1998	5B	4	E,Q		
			ESLINGER DAVID	096283	521 HALL AVE, LITTLEFIELD	GASOLINE	7/30/1990	5B	2A	E,Q		
			GRISSOM LONDON	115093	804 HALL AVE, LITTLEFIELD	GASOLINE	12/28/2000	5B	6	E,Q		
			TOWN & COUNTRY FOOD STORES INC	118458	2500 HALL AVE, LITTLEFIELD	GASOLINE	12/23/2010	2	2A	E,Q		
LAMPASAS	REM/PST	*	BERKLY ENTERPRISES INC	118811	508 N KEY AVE, LAMPASAS	GASOLINE	5/8/2012	1B	1A	E,Q		
LAVACA	REM/PST		ESTATE OF BETTY SCHULTE	095700	116 N TEXANA, HALLETTSVILLE	GASOLINE	6/6/1990	5B	2A	E,Q		
			PAK PETROLEUM MKT	117549	100 S LAVACA ST, MOULTON	GASOLINE, DIESEL	1/22/2008	2	6	E,Q		
LEE	REM/PST		FELDER'S WHOLESALE INC	106999	HWY 180, BRENHAM	GASOLINE	8/9/1993	2	2A	E,Q		
LEON	REM/PST		BROOKSHIRE BROTHERS LTD	117145	1117 MAIN ST, JEWETT	UNKNOWN	3/12/2007	2	2A	E,Q		
			C & S STORES INC	105444	S HWY 79, OAKWOOD	GASOLINE	1/8/1993	2	4	E,Q		
			KENT DONALD	110076	200 BROAD ST, OAKWOOD	GASOLINE	11/28/1995	2	2A	E,Q		
	REM/VC	*	AT&T SILVER DOLLAR CIRCLE FACILITY	2551	3615 SILVER DOLLAR CIRCLE, AUSTIN	HEAVY METALS	12/18/2012	0B	2	E		

TABLE 1
GROUNDWATER CONTAMINATION CASE DESCRIPTION BY COUNTY
TEXAS COMMISSION ON ENVIRONMENTAL QUALITY

COUNTY	DIVISION	NEW CASES	FILE NAME	FILE NUMBER	LOCATION	CONTAMINATION DESCRIPTION	DATE	ENFORCEMENT STATUS		DATA QUALITY	SECTION 5.236
LIBERTY											
	REM/PST		DAYTON ISD	117748	302 S CLEVELAND, DAYTON	GASOLINE	6/19/2008	2	2A	E,Q	
			ESTATE F L HANSON WOLFE	117336	314 S WASHINGTON, CLEVELAND	GASOLINE	8/9/2007	2	2A	E,Q	
			HILLSIDE ENTERPRISES INC	114170	2702 N MAIN, LIBERTY	GASOLINE	1/7/1999	2	2A	E,Q	
			NATIONAL CONVENIENCE STORES	100668	899 N MAIN ST, LIBERTY	GASOLINE	11/20/1991	5B	2A	E,Q	
	REM/SF		PETRO-CHEMICAL SYSTEMS INC - TURTLE BAYOU	FILED BY SITE NAME	FRONTIER PARK RD 15 MI S OF LIBERTY, LIBERTY	BENZENE, ACETONE, TOLUENE, TERTIARY-BUTYL ALCOHOL, MEK, TRAN-1,2-DICHLOROTHENE, CIS-1,2-DICHLOROETHENE, VINYL CHLORIDE, 1-1 DICHLOROETHENE	5/31/1984	5A	5	E,Q	
	REM/VC		GSL - WINFIELD	2045	4711, 4725, 4747, 4751, 4755 WINFIELD ROAD, HOUSTON	CHLORINATED SOLVENTS	4/4/2007	0B	6	E	
	REM/VCIO	*	OAKITE PRODUCTS FACILITY	526	10100 HIRSCH ROAD, HOUSTON	VOCS	5/14/1997	0B	5A	E	
			FORTMER TRACTOR SALES AND SUPPLY WALGREEN'S - DAYTON	808 488	506 NORTH CLEVELAND STREET, DAYTON 209 US HIGHWAY 90 WEST, DAYTON	OTHER TPH	1/27/2012 4/13/2005	6 1B	6 1B	E E	
LIMESTONE											
	REM/CA		CHEVRON PIPELINE	T2059	DIBOLL	VOC,TPH,METALS,BENZENE	8/1/2003	0	3,4	E	
	WPD/MSW		MEXIA LANDFILL	MSW01558A	SW OF MEXIA W ADJACENT TO COUNTY ROAD 460 1.2 MILE E SE STATE HIGHWAY 14 AND FM 2705	MW-11: VOCS (CHLOROBENZENE; 1,4-DICHLOROBENZENE)	12/31/2006	2B	2B	E,Q,V2	
LIVE OAK											
	REM/CA		DIAMOND SHAMROCK REFINING CO	31553	301 LEROY ST THREE RIVERS 78071	PETROLEUM HYDROCARBONS, MTBE	1/15/1996	3B	4, 5A	EQV123	
	REM/PST		MOORE DONALD	099686	600 NUECES, GEORGE WEST	GASOLINE, DIESEL	9/16/1991	5B	2A	E,Q	
			TWO W PROPERTIES LLC	117427	702 HARBORTH AVE, THREE RIVERS	GASOLINE	10/2/2007	2	2A	E,Q	
	RMD/UTA		EXXONMOBIL/RAY POINT	Ro1431	5 MILES EAST OF THREE RIVERS ON SH 72	URANIUM, MOLYBDENUM, RADIUM 226-228, GROSS ALPHA					
LLANO											
	REM/PST		TIETZ THOMAS M ESTATE	093576	HWY 29, BUCHANAN DAM	GASOLINE	9/13/1989	5B	2A	E,Q	
	REM/SF		KINGSLAND	FILED BY SITE NAME	FROM THE 900 BLOCK OF HWY 1431 W TO THE INTERSECTION OF HIGHWAY 1431 & RANCH RD 2545, KINGSLAND	1-2 DICHLOROETHANE, BENZENE, 1,2 DICHLOROETHANE, MTBE, CHLOROMETHANE, PERCHLOROETHYLENE, 1-2 DICHLOROETHANE, ETHYLBENZENE, TRICHLOROETHYLENE, TOLUENE	1/1/1989	5B	2A	E,Q,V3	
	REM/VC		JACK BROWN CLEANER S	1658	615 W MARTIN LUTHER KING JR BLVD, AUSTIN	TPH, PCBS	11/10/2003	0B	4	E	
LOVING											
	REM/PST		HOPPER WANEMA J	102950	HWY 302, MENTONE	GASOLINE	6/22/1992	2	2A	E,Q	
LUBBOCK											
	REM/CA		CITY OF LUBBOCK FIRE TRAINING ACADEMY	62058	LUBBOCK	LEAD, BTEX	9/22/2002	0A	2A	E	
			LUBBOCK POWER & LIGHT (HOLLY POWER PLANT)	37374	3550 E SLATON HWY LUBBOCK 79404	NO. 2 FUEL OIL	3/1/1994	0A	3,4,5	EV2	
			QUANTUM CONSTRUCTION, FORMERLY EAGLE PICHER, INDUSTRIES	32658	1802 E 50TH ST, LUBBOCK	VOCS, BTEX, TPH	3/31/2001	0A	2A	E,Q,V	
			REESE AIR FORCE BASE	62005	9801 REESE BLVD LUBBOCK 79489	F001, F002, BTEX, ORGANICS	9/12/1988	3A	4, 5A	E,Q,V,2,3	
			TECHNICAL COATINGS INC	33276	4501 BRADLEY ST LUBBOCK 79417	ORG	11/10/1999	3B	4,5	E,V2	
			TEXAS TECH RESEARCH FARM	T1615	LUBBOCK	SVOC, METALS	3/2/2002	2A	0	E,Q,12	
			TXDOT	75390	LUBBOCK	TPH	12/7/2005	0A	2	E	

TABLE 1
GROUNDWATER CONTAMINATION CASE DESCRIPTION BY COUNTY
TEXAS COMMISSION ON ENVIRONMENTAL QUALITY

COUNTY	DIVISION	NEW CASES	FILE NAME	FILE NUMBER	LOCATION	CONTAMINATION DESCRIPTION	DATE	ENFORCEMENT STATUS	DATA QUALITY	SECTION 5.236
LUBBOCK	REM/DCRP		BRITE WAY CLEANERS	DC0162	3331 70TH STREET	CHLORINATED SOLVENTS	8/15/2008	2B, 5B	2A	E, Q
			MASTER CLEANERS 2	DC0212	3420 82ND ST	CHLORINATED SOLVENTS	8/26/2010	2B, 5B	2A	E, Q
			PRESTIGE FABRICARE	DC0070	8201 QUAKER AVE., LUBBOCK	CHLORINATED SOLVENTS	06/05/06	2B, 5B	2A, 4	E, Q
	REM/PST		ACUFF BUTANE CO	092298	FM 40, ACUFF	GASOLINE	11/17/1988	5B	4	E, Q
			BALCH OIL CO	097529	1550 34TH ST, LUBBOCK	GASOLINE	12/17/1990	5B	4	E, Q
			BALCH OIL CO INC	111587	330 INDUSTRIAL DR, SLATON	GASOLINE, DIESEL	9/12/1996	5B	4	E, Q
			BARTLETT HENRY	093156	2555 34TH ST, LUBBOCK	GASOLINE	6/23/1989	5B	4	E, Q
			BORDEN INC	094334	519 AVE J, LUBBOCK	DIESEL	1/18/1990	2D	6	E, Q
			CITY OF LUBBOCK	092462	5TH ST, LUBBOCK	DIESEL	1/6/1989	2D	2A	E, Q
			CITY OF LUBBOCK	093557	AVE J, LUBBOCK	DIESEL	9/11/1989	2D	6	E, Q
			CITY OF LUBBOCK	093153	5TH ST, LUBBOCK	GASOLINE	6/23/1989	2D	6	E, Q
			CITY OF LUBBOCK	093157	5TH ST, LUBBOCK	GASOLINE	6/26/1989	2D	6	E, Q
			CROW PAULINE	095196	1320 9TH ST, SLATON	GASOLINE	4/10/1990	5B	4	E, Q
			EQUILON ENTERPRISES LLC	115763	2017 50TH ST, LUBBOCK	GASOLINE	6/18/2003	2	2A	E, Q
			INCE OIL CO INC	093680	2602 34TH ST, LUBBOCK	GASOLINE	10/11/1989	2	2A	E, Q
			INCE OIL CO INC	099841	HWY 84, SLATON	GASOLINE, DIESEL	9/25/1991	2	2A	E, Q
			INCE OIL CO INC	113097	206 N UNIVERSITY AVE, LUBBOCK	GASOLINE	4/9/1998	2	2A	E, Q
			LEFTWICH & OLIVER	109616	601 N IH 27, LUBBOCK	GASOLINE	7/7/1995	5B	2A	E, Q
			MERCHANTS FAST MOTOR LINES	093997	4201 MARTIN LUTHER KING BLVD, LUBBOCK	GASOLINE	12/1/1989	5B	2A	E, Q
			PATEL SHAYE	108860	1402 NW HWY 84 BYPASS, SLATON	GASOLINE	12/22/1994	2	6	E, Q
			PHILLIPS PIPE LINE CO	097584	3101 CLOVIS RD, LUBBOCK	CHEMICAL	12/27/1990	2	2A	E, Q
			RIP GRIFFIN TRUCK SER CTR INC	113814	4407 IDALOU RD, LUBBOCK	GASOLINE, DIESEL	12/9/1998	5B	2A	E, Q
			SOUTHWEST CONVENIENCE STORES,	118177	6101 19TH ST, LUBBOCK	GASOLINE	11/3/2009	2	6	E, Q
			THRIFTWAY	115029	114 UNIVERSITY, LUBBOCK	UNKNOWN	8/29/2000	5B	2A	E, Q
			TOWNSEND STRONG INC	111830	1320 E BROADWAY, LUBBOCK	UNKNOWN	11/1/1996	5B	4	E, Q
			TOWNSEND STRONG INC	112215	2618 50TH ST, LUBBOCK	GASOLINE	4/4/1997	5B	4	E, Q
			TOWNSEND STRONG INC	110293	110 UNIVERSITY, LUBBOCK	GASOLINE	2/8/1996	5B	6	E, Q
			TURLEY ENTERPRISES INC	111873	4701 AVE H (I-27), LUBBOCK	GASOLINE	11/13/1996	5B	4	E, Q
			UNITED FUEL AND ENERGY	113096	3402 AVE A, LUBBOCK	GASOLINE	4/9/1998	5B	4	E, Q
			ZEPHYR HOLDINGS LLC	109128	906 FM 1585, LUBBOCK	GASOLINE	2/22/1995	5B	2A	E, Q
	REM/VC		ANDERSON GREENWOOD & CO. (SOUTH RICE)	845	5425 SOUTH RICE AVENUE, HOUSTON	CHLORINATED SOLVENTS, METALS	10/8/1998	0B	5A	E
			CCBC/LOWE'S TRACT	1797	6011 LEMMON AVE, DALLAS	VOCS, METALS	2/22/2005	0B	2B	E
			FORMER TURCO PRODUCTS	709	1606 HENDERS ON ST, HOUSTON	TPH, METALS	2/25/1998	0B	2A	E
			NORTH VELASCO ROAD PROPERTY (LEAD PRODUCTS)	334	709 NORTH VELASCO ROAD, HOUSTON	SOLVENTS	9/9/1996	0B	5A	E
	REM/VCIO		EAGLE PICHER INDUSTRIES	412	1802 EAST 50TH STREET, LUBBOCK	PCE	2/17/2004		0	E
	WPD/MSW		CITY OF LUBBOCK LANDFILL	MSW00069	1.0 MI N OF FM 2641, ON N AVENUE P, LUBBOCK	MW 101 - 109, 111 - 118: VOCS (BENZENE; DBCM; 1,4-DCB; 1,1-DCA; CIS-1,2-DCE; TRANS-1,2-DCE; PCE; TCE; TCFM; VC)	12/1/1998	2B	4,5A	E, Q, V2
	WQD/WQAS		CITY OF LUBBOCK	WQ10353-002	EASTERN TERMINUS OF 38TH STREET JUST SOUTH OF THE FORT WORTH AND DENVER RAILROAD CROSSING OF DOUBLE MNT.FORT BRAZOS RIVER, EAST LUBBOCK COUNTY. (GRAY)	NITRATE	1/1/1968	3A,B	4.5	E, Q, V
LYNN	REM/CA	*	SOUTHWEST CONVENIENCE STORES	T2992	1.8 MILES N OF TAHOKA, ON HWY 87	BTEX	2/3/2012	0A	2A	E, Q
			TEXAS DEPT OF TRANSPORTATION (TAHOKA MAINTENANCE FACILITY)	F0491	US HIGHWAY 87 TAHOKA 79373	METALS-SELENIUM, SVOCS, VOCS-BENZENE	3/9/2000	3B	3.4	E, Q
	REM/PST		BALCH OIL CO	101339	HWY 211, NEW HOME	GASOLINE	1/10/1992	5B	4	E, Q
			CLOE RICK	107077	1312 LOCKWOOD, TAHOKA	GASOLINE, DIESEL	9/23/1993	5B	6	E, Q
			DANNY BREWER	112143	HWY 87 BYPASS, ODONNELL	GASOLINE, HYDR FLUID	2/25/1997	5B	6	E, Q
			ENVIRONMENTAL IMPACT	118258	BROADWAY, NEW HOME	UNKNOWN	3/18/2010	5B	1A	E, Q
			MCCORD OIL CO	113756	1660 MAIN ST, TAHOKA	GASOLINE, WASTE OIL	12/9/1998	5B	6	E, Q
			SLATON GAS & EQUIP INC	101749	10TH, WILSON	GASOLINE, DIESEL, UNKNOWN	3/10/1992	5B	4	E, Q
			TXDOT	108903	102 BROADWAY, NEW HOME	GASOLINE, DIESEL	1/4/1995	5B	2A	E, Q

TABLE 1
GROUNDWATER CONTAMINATION CASE DESCRIPTION BY COUNTY
TEXAS COMMISSION ON ENVIRONMENTAL QUALITY

COUNTY	DIVISION	NEW CASES	FILE NAME	FILE NUMBER	LOCATION	CONTAMINATION DESCRIPTION	DATE	ENFORCEMENT STATUS		DATA QUALITY	SECTION 5.236
MADISON	REM/PST		CLARKSVILLE OIL&MIDWAY ARMADIL MRUGT LTD	114703 117838	HWY 271 & FM 593, MIDWAY 101 N I 45, MADISONVILLE	UNKNOWN GASOLINE	8/2/1999 9/15/2008	2 2	2A 6	E,Q E,Q	
MARION	REM/PST		BROOKS OPERATING CO CITIZENS NATIONAL BANK FANT GARY REESE FIRST NATL BANK HUGHES SPRING GRF ENTERPRISES * MARLEYS BULLFROG MARINA LLC	105613 115873 118419 103497 117392 118566	HWY 49, GRAY 711 N WALCOTT, JEFFERSON 1001 N WALCOTT, JEFFERSON 8921 HWY 729, AVINGER 104 S WALCOTT ST, JEFFERSON 469 BULLFROG DR, JEFFERSON	GASOLINE, DIESEL GASOLINE GASOLINE GASOLINE UNKNOWN GASOLINE	1/27/1993 2/6/2004 10/20/2010 7/13/1992 9/4/2007 5/11/2011	2 2 2 5B 1B 2	2A 6 2A 4 1A 2A	E,Q E,Q E,Q E,Q E,Q E,Q	
MARTIN	REM/PST		BLOCKER OIL CO	091258	700 W FRONT, STANTON	GASOLINE	3/20/1987	5B	2A	E,Q	
	WAD/GPAT		PERMIAN BASIN (MARTIN CO) UWCD SAMPLING PROGRAM TDA PESTICIDE SURVEY	2841201	WELL NO. 28-41-201 (SAMPLE GW 01919) KNOTT AREA #2; 10 WELLS IN MARTIN COUNTY (28-34-701; 28-35-503, 504, 505, 804, 813, & 814; 28-42-301; 28-43- 202 & 203)	HEPTACHLOR EPOXIDE ARSENIC	11/19/1990 4/6/1988	1D,1B 2D	1B 1B	E,Q,V2 E,Q,V2	
MASON	REM/PST		BROWNE VIRGINIA	107883	N HWY 87, MASON	UNKNOWN	3/15/1994	5B	2A	E,Q	
MATAGORDA	REM/CA		CELANESE LTD HU-MAR CHEMICAL INC	30134 31171	FM 3057 BAY CITY 77404 PALACIOS 77465	ORGANICS ORGANICS, TOLUENE, BENZIDINE	12/20/1995 7/1/1987	3A 4A	4.5 2B	E,Q,V,2 EQ	
	REM/PST		CRACKER BARREL PARTNERSHIP ESTATE OF MELTON MALONE EVAN SYSTEMS INC MATAGORDA CO FARMERS COOP NAZ ENTERPRISES PEOPLES LAUNDRY SWATI HOLDING CO TRIANGLE CATTLE CO RICE FARMS	115915 110748 111346 118053 114709 117371 118392 117529	1417 7TH ST, BAY CITY FM 1728, PLEDGER 1705 MATTHEWS, BAY CITY 1710 AVE K, BAY CITY 2820 AVE F, BAY CITY 2020 AVE G, BAY CITY 504 BROADWAY ST, MARKHAM 10919 HWY 60 SOUTH, BAY CITY	UNKNOWN UNKNOWN GASOLINE GASOLINE GASOLINE UNKNOWN DIESEL GASOLINE	3/30/2004 4/1/1996 7/31/1996 5/27/2009 8/11/1999 10/22/2007 8/17/2010 1/7/2008	1B 5B 5B 2 2 1B 2 2	1A 4 2A 4 2A 1A 6 2A	E,Q E,Q E,Q E,Q E,Q E,Q E,Q E,Q	
	REM/SF		HU-MAR CHEMICALS	FILED BY SITE NAME	MCGLOTHIN RD BETWEEN 4TH & 12TH ST, PALACIOS	4-CHLORANILINE, BIS (2 ETHYL HEXYL)PHTHALATE, EPTAM, ARSENIC	1/31/1984	5B	3	E, Q	
	REM/VC		CHROMIUM CORPORATION	1227	2602 SPENCE STREET, LUFKIN	VOCS, TPH, METALS	4/12/2000	0B	5A	E	
MAVERICK	REM/CA		CITY OF EAGLE PASS (INTERNATIONAL BRIDGE)	H0448	EAGLE PASS 78852	NITRATE	6/15/1995	0A	4A, 5A	E	
	REM/PST		D & D GAS INC MAVERICK COUNTY	115137 116419	725 MAIN ST, EAGLE PASS 1609 DEL RIO HWY, EAGLE PASS	GASOLINE GASOLINE	3/1/2001 2/28/2005	5B 2	2A 2A	E,Q E,Q	
McCULLOCH	REM/CA		CITY OF BRADY (FMR POWER PLANT)	84607	900 W 1ST ST BRADY 76825	VOCS, SVOCS, METALS	8/28/1999	3B	4, 5A	EV1	
	REM/PST		CONOCOPHILLIPS	116342	614 N BRIDGE ST, BRADY	GASOLINE	1/6/2005	2	2A	E,Q	
	REM/SF		BAILEY METAL PROCESSORS INC	FILED BY SITE NAME	N US HIGHWAY 87 1 MI, BRADY	ARSENIC, ANTIMONY	1/1/2009	5B	2B	E, Q, V3	
McLENNAN	REM/CA		ERD RESOURCE RECOVERY INC JAMES CONNALLY AIR FORCE BASE KENAN TRANSPORT	T1532 T1610 T2097	615 FORREST ST WACO TEXAS STATE TECHNICAL COLLEGE IN WACO 100 NE. 28TH ST, FORT WORTH	CR, HG VOCS, TCE BTEX,MTBE	12/1/1998 11/30/2002 9/22/2006	0A 2 1A	5E 3 3.4	E E, Q E	

TABLE 1
GROUNDWATER CONTAMINATION CASE DESCRIPTION BY COUNTY
TEXAS COMMISSION ON ENVIRONMENTAL QUALITY

COUNTY	DIVISION	NEW CASES	FILE NAME	FILE NUMBER	LOCATTON	CONTAMINATION DESCRIPTION	DATE	ENFORCEMENT STATUS	DATA QUALITY	SECTION	
McLENNAN	REM/CA	*	PRECISE HARD CHROME	38542	6613 N 19TH ST WACO 76708	CHROMIUM	12/18/1991	3B	4	E	
			TRADINGHOUSE STEAM ELECTRIC STATION	32567	1868 LAKE FELTON PARKWAY, WACO	NAPL, TPH	1/18/2012	2C	3	E,Q	
	REM/PST	*	19TH AT LAKESHORE LTD	118852	1844 LAKESHORE DR, WACO	GASOLINE	6/15/2012	2	6	E,Q	
			FIKES WHOLESale INC	114773	6201 IMPERIAL DR, WACO	GASOLINE	10/8/1999	2	2A	E,Q	
			GOLDEN BANK	118577	4305 BELLMEAD DR, BELLMEAD	GASOLINE	6/7/2011	2	6	E,Q	
		*	JANGDA YOUSUF	118745	2524 LA SALLE AVE, WACO	GASOLINE	2/21/2012	2	6	E,Q	
			QUIK PAK FOOD STORES INC	115202	2232 AIR BASE RD, WACO	GASOLINE	7/3/2001	2	2A	E,Q	
			SAWAYA ISSAM	115122	1426 HERRING, WACO	UNKNOWN	2/12/2001	2	2A	E,Q	
		*	STRASBURGER ENTERPRISES INC	118835	13331 CHINA SPRINGS RD, CHINA SPRING	GASOLINE	6/8/2012	1B	1A	E,Q	
		*	TXDOT	118863	22087 N IH 35, WEST	GASOLINE	6/22/2012	2	6	E,Q	
		*	TXDOT	118897	216 S FRONTAGE RD, LORENA	UNKNOWN	7/26/2012	2	6	E,Q	
		*	TXDOT	119006	20152 S IH 35, EDDY	GASOLINE	12/17/2012	2	6	E,Q	
	*	TXDOT	118834	17962 S IH 35, BRUCEVILLE	GASOLINE	6/7/2012	2	6	E,Q		
	REM/VC		11950 JOLLYVILLE ROAD (COLUMBIA SCIENTIFIC)	945	11950 JOLLYVILLE RD, AUSTIN	TPH, METALS	3/22/1999	0B	4	E	
		*	300 MEDINA CORPORATION	646	301 SAN MARCOS STREET, AUSTIN	TPH, CHLORINATED SOLVENTS	11/7/1997	0B	5D	E	
			5501 WEST PALMER LANE	2539	5501 W PARMER LN, AUSTIN	VOCS, SVOCS, HEAVY METALS, CHLORINATED SOLVENTS, TPH, PCBs	11/27/2012	0B	2	E	
			CAPITOL AGGREGATES FACILITY	619	1001 ED BLUESTEIN BOULEVARD, AUSTIN	CHLORINATED SOLVENTS	9/29/1997	0B	4	E	
			MESA MILLING, INC. - BESSERNER	1755	401 BESSEMER AVENUE, LLANO	VOCS, HEAVY METALS, TPH	11/17/2004	0B	6	E	
			REID'S CLEANERS	1276	3616 FAR WEST BLVD, AUSTIN	LEAD	11/18/2000	0B	6	E	
			TEXAS INSTRUMENTS - PORTION OF LUBBOCK SITE	920	2301 NORTH UNIVERSITY AVENUE, LUBBOCK	PESTICIDES (BHC), CARBON TETRACHLORIDE, DIELDRIN	2/2/1999	0B	4	E	
	WPD/MSW		LACY-LAKEVIEW RECYCLING AND DISPOSAL FACILITY	MSW01646A	0.6 MILES SOUTH AND SE OF INTERSECTION OF US HIGHWAY 84 AND SELBY LANE	MW-10: SELENIUM	6/7/2007	2B	2A	E,Q,V2	
MEDINA	ENF		CITY OF HONDO/GARY AEROSPACE CORPORATION	32159	HONDO MUNICIPAL AIRPORT	CR,PB,CD,AS,VOCS,BTEX,CHLORINA TED HYDROCARBON	5/2/1985	3B	2A	E,Q,V	
			HONDO ARMY AIRFIELD	81941	HONDO	TCE AND XYLENE	8/12/1993	3B	2B, 3	E,Q,V1	
	REM/CA		TEXAS OIL SALVAGE	40777	IH 35 S NATALIA 78059	VOLATILES	10/1/1991	3B	2A	E	
	REM/PST		CITY OF DEVINE	112254	304 E PARK ST, DEVINE	UNKNOWN	5/14/1997	2	2A	E,Q	
	REM/VC		TOWN SQUARE/ COPPERFIELD SHOPPING CENTER	883	8475 NORTH HIGHWAY 6, HOUSTON	CHLORINATED SOLVENTS,TPH, BTEX	12/3/1998	0B	4	E	
MIDLAND	REM/CA		1111 N. 11TH ST	T2111	1111 N. 11TH ST, PORT ARTHUR	VOC	3/27/2006	1	1	E	
			BAKER PETROLITE CORP	30698	10500 W IH 20 MIDLAND 79711	ORGANICS	12/19/1986	2C	5	EQV23	
			CENTRILIFT (A BAKER HUGHES CO)	67488	2065 MARKET ST MIDLAND 79703	TPH,CHLORINATED SOLVENTS,BTEX	2/12/1991	2A	5	EQV2	
			DOWELL SCHLUMBERGER INC	33591	32 E INDUSTRIAL LOOP MIDLAND 79701	VOLATILE ORGANIC COMPOUNDS	12/29/1989	3B	5	EQ	
			ELECTRICAL SUBMERSIBLE PUMPS	38568	2707 S COUNTY ROAD 1208, MIDLAND, TEXAS	TPH, CHLORINATED SOLVENTS	9/9/2008	0A	2A, 3	E,Q	
			EQUILON PIPELINE CO LLC	82835	1301 S CR 1150 MIDLAND 79706	BENZENE, TOLUENE, ETYLBENZENE, XYLENE, TPH	4/18/2000	0A	4.5	EQV2	
			EXXON MOBIL PIPELINE	T2100	HWY 6 S, NAVASOTA	BTEX, MTBE, TPH	6/19/2006	0B	4	E	
			HOLLY ENERGY PARTNERS	T2076	250 YARDS NW OF CONFEDERATE AIR FORCE MUSEUM (9600 WRIGHT DRIVE), MIDLAND, TEXAS 79706	DIESEL FUEL, GASOLINE	10/27/2009	1D	2A, 3, 4	E,Q	
			KAY & KOMPANY ELECTRIC	52086	704 S JOHNSTON ST MIDLAND	ORGANICS, PCBs	12/20/1993	1B	0	E,Q,V	
			LEAR CORP	23041	4 S INDUSTRIAL LOOP MIDLAND 79701	CHROMIUM	4/20/2001	0A	3	EQV2	
			S & S FUEL DOCK	T2116	2400 GULFWAY, PORT ARTHUR	BIS-2-CHLOROETHYL	8/1/2006	0	6	E	
			SCURLOCK	41473	3705 E. HWY 158 MIDLAND	TPH	1/14/2003	0A	1A,2A,3	E,Q,V	
			STEWART AND STEVENSON	37178	11120 W. HWY. 80E, ODESSA	VOC	4/14/2003	0B	2	E	
		REM/DCRP		FMR DART CLEANERS	DC0206	4324 ANDREWS HIGHWAY	CHLORINATED SOLVENTS	1998	2B, 5B	2A	E, Q
				FORMER MASTER CLEANERS	DC0195	4415 NORTH GARFIED STREET	CHLORINATED SOLVENTS	8/28/2009	2B, 5B	2A	E, Q

TABLE 1
GROUNDWATER CONTAMINATION CASE DESCRIPTION BY COUNTY
TEXAS COMMISSION ON ENVIRONMENTAL QUALITY

COUNTY	DIVISION	NEW CASES	FILE NAME	FILE NUMBER	LOCATION	CONTAMINATION DESCRIPTION	DATE	ENFORCEMENT STATUS	DATA QUALITY	SECTION 5.236
MIDLAND	REM/PST		BUSHMAN BLAINE ENVIRONMENTAL IMPACT	091534	2410 N BIG SPRING, MIDLAND	GASOLINE	11/13/1987	2	2A	E,Q
			HINKLE ENTERPRISES	118274	FM 307, MIDLAND	GASOLINE	4/2/2010	5B	2A	E,Q
			HODGE LARRY	093525	10400 W IH 20, MIDLAND	UNKNOWN	9/6/1989	5B	4	E,Q
			HORKEY OIL CO INC	117160	3800 W WALL, MIDLAND	GASOLINE	3/19/2007	2	2A	E,Q
			HORKEY OIL CO INC	114084	610 ANDREWS HWY, MIDLAND	GASOLINE	1/7/1999	5B	4	E,Q
			HORKEY OIL CO INC	114085	312 N MIDLAND DR, MIDLAND	GASOLINE	1/7/1999	5B	2A	E,Q
			KENT OIL INC	114052	2315 E FRONT, MIDLAND	GASOLINE	1/6/1999	5B	2A	E,Q
			KENT OIL INC	114048	1709 RANKIN HWY, MIDLAND	GASOLINE	1/6/1999	5B	4	E,Q
			MARATHON PETROLEUM CO	098876	3705 E GARDEN CITY HWY, MIDLAND	DIESEL	5/9/1991	5B	2A	E,Q
			MIDLAND 66 OIL CO INC	113175	4321 W ILLINOIS, MIDLAND	GASOLINE	5/15/1998	5B	4	E,Q
			MIDLAND 66 OIL CO INC	113170	1119 ANDREWS HWY, MIDLAND	GASOLINE	5/15/1998	5B	4	E,Q
			MIDLAND FARMERS COOP	116413	1409 S FAIRGROUNDS RD, MIDLAND	GASOLINE	2/18/2005	2	2A	E,Q
			PILOT TRAVEL CENTERS LLC	117848	4015 S FM 1788, MIDLAND	DIESEL	9/18/2008	2	2A	E,Q
			SONORA OZONA OIL CO	118343	3210 N GARFIELD ST, MIDLAND	GASOLINE	6/28/2010	2	2A	E,Q
	REM/SF		CITY VIEW ROAD GROUNDWATER PLUME	FILED BY SITE NAME	NORTHWEST OF IH 20 & STATE HIGHWAY 158 INTERSECTION, MIDLAND	PCE, ARSENIC, LEAD, TETRACHLOROETHENE (PERCHLOROETHYLENE)	6/1/2003	5B	2	E,Q,V3
			MIDDESSA GROUND WATER PLUME	FILED BY SITE NAME	THE KNOWN GROUNDWATER PLUME IS APPROXIMATELY CENTERED AT THE INTERSECTION OF COUNTY ROAD 1290 AND CR 128, BETWEEN IH 20 TO THE S AND US HWY 80 TO THE	1,2 DICHLOROETHANE, 1-1 DICHLOROETHENE, TRICHLOROETHENE, CARBON TETRACHLORIDE, TETRACHLOROETHENE (PERCHLOROETHYLENE)	2/3/2006	5B	2A	E, Q, V3
			WEST COUNTY ROAD 112 GROUND WATER	FILED BY SITE NAME	THE CENTER OF THE PLUME IS GENERALLY UNDER THE INTERSECTION OF WEST COUNTY ROAD 112 AND COTTON FLAT ROAD IN MIDLAND, MIDLAND	HEXAVALENT CHROMIUM	4/20/2009	5B	2A	E, Q, V3
	REM/VC		COSPER TRACT	1874	HIGHWAY 93 AND TAYLORS VALLEY ROAD, BELTON	VOCS,SVOCS,TPH	9/30/2005	0B	2A	E
	REM/VCIO		QUIK TRIP STORE NO. 920	2342	101 FM 423, LITTLE ELM	VOCS, TPH	9/27/10	0B	6	E
		*	BPC MIDLAND WAREHOUSE FACILITY	848	10500 W INTERSTATE HIGHWAY 20, MIDLAND	VOCS, SVOCS, METALS, OTHER	11/6/2012		2A	E
	WPD/MSW		TOWN & COUNTRY SHOPPING CENTER	540	1000 NORTH MIDKIFF ROAD, MIDLAND	VOCS, METALS, TPH	2/27/2006		0	E
			CITY OF MIDLAND LANDFILL	MSW01605B	7 MILES EAST OF MIDLAND .50 MILE NORTHEAST OF STATE HIGHWAY 158	MW-5A: VOCS (1,1-DICHLOROETHANE; TETRACHLOROETHYLENE); MW-28: VOCS (1,1-DICHLOROETHANE; TETRACHLOROETHYLENE)	2/16/2007	2B	2A	E,Q,V2
	WQD/WQAS		CITY OF MIDLAND PLANT NO. 1	WQ10223-001	7000 FT SE OF THE INTERSECTION OF SH 307 AND IH-20	NITRATE, FECAL COLIFORM, TDS	7/8/2010	2A	3	E
	WSD/PDW		STEWART CABLE	G1650126B	2 - WIRE SHOP	1,1-DICHLOROETHYLENE, CIS-1,2-DICHLOROETHYLENE, TRICHLOROETHYLENE	9/17/2012	2C	6C	E,Q,V,2 Y
MILAM	REM/CA		ALUMINUM COMPANY OF AMERICA	30132	FM 1786 ROCKDALE 76567	FLOURIDE, CHLOROIDE, SULFATE, BORON	9/1/1990	1B	5	E, Q, V, 2
		*	LUMINANT GENERATION	88209	3708 CHARLES MARTIN HALL ROAD, ROCKDALE	"LARGE" FUEL OIL PLUME	10/3/2012	2C	1A	E,Q
MITCHELL	REM/CA		DOWELL SCHLUMBERGER INC	33589	HIGHWAY 208 S COLORADO CITY 79512	BTEX,TPH,VOCS	11/1/1989	3B	4.5	EQV 1,2
	REM/PST		I 20 TRUCK STOP COLORADO CITY	118052	891 E I 20, COLORADO CITY	GASOLINE	5/27/2009	5B	2A	E,Q
	REM/SF		COL-TEX REFINERY	FILED BY SITE NAME	US HIGHWAY 80 BRIDGE AT COLORADO CITY, COLORADO CITY	POLYAROMATIC HYDROCARBONS (PAH), NAPHTHALENE, PHENOL, PHENANTHRENE, XYLENE, BTEX, BENZ-A-ANTHRACENE, VOC	9/15/1991	3B	2	E, Q, V3

TABLE 1
GROUNDWATER CONTAMINATION CASE DESCRIPTION BY COUNTY
TEXAS COMMISSION ON ENVIRONMENTAL QUALITY

COUNTY	NEW	FILE	FILE	LOCATION	CONTAMINATION	DATE	ENFORCEMENT		DATA	SECTION
DIVISION	CASES	NAME	NUMBER		DESCRIPTION		STATUS		QUALITY	5-236
MITCHELL	REM/SF	ROGERS DELINTEED COTTONSEED COMPANY - FILED BY SITE		NEAR THE INTERSECTION OF IH 20 AND	ARSENIC	2/28/2007	5B	2B	E, Q, V3	
		COLORADO CITY	NAME	STATE HWY 208, COLORADO CITY						
MONTAGUE	REM/PST	AIRINGTON OIL CO	114584	MONTAGUE, BOWIE	GASOLINE	5/19/1999	1B	1A	E,Q	
		CANTWELL & COX	113509	511 W WISE, BOWIE	GASOLINE	10/7/1998	5B	2A	E,Q	
		FFP OPERATING PARTNERS	109780	HWY 82, SAINT JO	GASOLINE	9/20/1995	5B	4	E,Q	
		HWY 59 ENTERPRISES INC	111934	1601 N HWY 59, BOWIE	GASOLINE	11/25/1996	5B	2A	E,Q	
MONTGOMERY	REM/CA	CHEVRON PIPELINE COMPANY	T2125	MILE POST 89.36, 320 COUNTY ROAD 1240,	BENZENE, ETHYLBENZENE,	10/23/2006	0B	4	E, Q	
		FAIRFIELD		CRIGHTON RD CONROE 77305	XYLENE, TOLUENE					
	REM/DCRP	EXXON COMPANY USA	23417		PCP, TPH	5/24/1990	2B	5	EQV2	
	REM/PST	GROGAN'S CENTRE ONE	DC0023	502 SAWDUST, THE WOODLANDS	CHLORINATED SOLVENTS	12/99	2B, 5B	0	E, Q	
		BARRILLEAUX MICHAEL CHRIS	117276	16868 MAIN ST, SPLENDORA	GASOLINE	7/2/2007	2	2A	E,Q	
		BHAGTEX, INC	116597	1800 NORTHPARK DR, KINGWOOD	GASOLINE, DIESEL	8/22/2005	2	2A	E,Q	
		BHATTI TAHIR H	115681	24205 FM 1314, PORTER	GASOLINE	3/18/2003	1B	1A	E,Q	
		CIRCLE S GROCERY	117992	29910 DOBBIN HUFFSMITH RD, MAGNOLIA	GASOLINE	3/19/2009	2	2A	E,Q	
		CRYSSEL ROY	116366	21120 HWY 105, CLEVELAND	UNKNOWN	1/18/2005	5B	2A	E,Q	
		DIAMOND SHAMROCK REF & MKTG CO	115945	812 W DAVIS, CONROE	GASOLINE	4/20/2004	2	4	E,Q	
		DIXON BILL	117993	6345 W HWY 105, CONROE	GASOLINE	3/20/2009	2	2A	E,Q	
		E Z INTERNATIONAL INC	112938	13796 FM 1314, CONROE	GASOLINE	6/24/1998	5B	6	E,Q	
		E Z INTERNATIONAL INC	093533	11487 HWY 105, CONROE	UNKNOWN	9/6/1989	2	2A	E,Q	
		EMMONS MIKE	117910	23931 NICHOLS SAWMILL RD, HOCKLEY	GASOLINE	11/19/2008	2	2A	E,Q	
		ENVIRONMENTAL IMPACT	117720	27000 BL FM 1485, NEW CANEY	GASOLINE	6/2/2008	1B	1A	E,Q	
		FATIMA GROUP	116218	FM 1488 RD, MAGNOLIA	UNKNOWN	10/27/2004	2	2A	E,Q	
		KING FUEL INC	118665	32015 FM 249, PINEHURST	GASOLINE, DIESEL	10/5/2011	2	6	E,Q	
		KING FUELS	117880	8546 HWY 242, CONROE	GASOLINE	10/10/2008	2	2A	E,Q	
		* MAKTEL DEVELOPMENT	117744	12295 FM 1097, WILLIS	GASOLINE	6/12/2008	2	2A	E,Q	Y
		MAX-WEL FUEL INC	096871	214 E DAVIS, CONROE	GASOLINE	10/5/1990	1B	1A	E,Q	
		NEW YAM ENTERPRISES	112623	34703 HWY 249, PINEHURST	GASOLINE	9/17/1997	2	2A	E,Q	
		PINEY WOODS MART	108725	11845 CALVARY RD, WILLIS	GASOLINE	11/1/1994	5B	2A	E,Q	
		S&U ENTERPRISES DBA PICKNGO	118486	14600 HWY 59, SPLENDORA	GASOLINE	2/9/2011	2	2A	E,Q	
		SHELL OIL PRODUCTS US	116655	15476 W HWY 105, MONTGOMERY	GASOLINE	11/9/2005	2	6	E,Q	
		SHELL OIL/MOTIVA ENTERPRISES	117631	4655 RESEARCH FOREST DR, THE WOODLANDS	GASOLINE	3/12/2008	2	6	E,Q	
		SHELL OIL/MOTIVA ENTERPRISES	117640	10500 GOSLING RD, THE WOODLANDS	GASOLINE	3/13/2008	2	2A	E,Q	
		WILLIS ENDEAVORS INC	118200	13988 CALVARY RD, WILLIS	GASOLINE	12/10/2009	2	2A	E,Q	
		ZEESHAN CORP	117764	20181 FM 1314, PORTER	GASOLINE	7/7/2008	2	2A	E,Q	
	REM/SF	CONROE CREOSOTE	FILED BY SITE	1776 E DAVIS ST, CONROE	CREOSOTE COMPONENTS	9/29/2003	5A	5E	E, Q, V3	
		NAME								
		UNITED CREOSOTING CO	FILED BY SITE	E OF IH 45 & BUSINESS HIGHWAY 75 & N OF	PENTACHLOROPHENOL,	8/1/1985	5B	5E	E, Q, V3	
		NAME		HIGHWAY 105, CONROE	BENZO(A)PYRENE, NITRATES, PAHS					
	REM/VC	* CHAMPIONS VILLAGE	1641	6500 FM ROAD 1960 WEST, HOUSTON	VOCS, CHLORINATED SOLVENTS	9/23/2003	0B	6	E	
		COMMERCIAL PROPERTY -11135 HARRY HINES	2513	COMMERCIAL PROPERTY - 11135 HARRY	HEAVY METALS	8/16/2012	0B	2	E	
		BLVD.		HINES BLVD., DALLAS						
		* EAST AUSTIN TANK FARM GOVALLE PARK	2149	1023 SPRINGDALE ROAD, AUSTIN	VOCS, CHLORINATED SOLVENTS	3/7/2008	0B	6	E	
		SEAHOLM SUBSTATION	2324	800 W CESAR CHAVEZ STREET, AUSTIN	HEAVY METALS	7/23/2010	0B	4	E	
	REM/VCIO	12751 IH-45 NORTH	742	12751 IH-45 NORTH, WILLIS	VOCS, HEAVY METALS, TPH	3/8/2010		2B	E	
		13775 FM 1314 BERT BROWN RD LOTS	732	13755 FM 1314 BERT BROWN RD, CONROE	VOCS	10/12/2009		1B	E	
		AMERSON PROPERTY	691	E 0.75 MILE FROM IH 45 ON RAYFORD,	VOCS	7/22/2008		1B	E	
				SPRING						
		CHICK-FIL-A, INC.	722	NO NUMBER ASSIGNED - SAWDUST ROAD,	THP, VOCS,	5/15/2009		1B	E	
				SPRING						
		PARKWOOD I AND PARKWOOD II	326	10055 GROGAN S MILL ROAD, THE WOODLANDS	VOCS, TPH	10/2/2002		0	E	
WPD/MSW		WESTERN WASTE OF TEXAS LLC	MSW00081A	4.5 MILES EAST OF INTERSTATE 45 ON NORTH LOOP 336 EAST		12/31/2004	2B	6C		

TABLE 1
GROUNDWATER CONTAMINATION CASE DESCRIPTION BY COUNTY
TEXAS COMMISSION ON ENVIRONMENTAL QUALITY

COUNTY	DIVISION	NEW CASES	FILE NAME	FILE NUMBER	LOCATION	CONTAMINATION DESCRIPTION	DATE	ENFORCEMENT STATUS	DATA QUALITY	SECTION 5.236	
MOORE	REM/CA		CITY OF CACTUS PLANT DIAMOND SHAMROCK REFINING CO (MCKEE)	30076 30871	201 NORTH HIGHWAY6 287, CACTUS, TX 79013 FM 119 SUNRAY 79086	AMMONIA, NITRATES BENZENE, LNAPL	6/17/2010 2/25/1992	2D 3B	1A 3	E,Q E	Y (JUDGE N
MORRIS	REM/CA		LONE STAR STEEL CO REILLY INDUSTRIES INC	30093 30660	HIGHWAY 259 S LONE STAR 75668 HIGHWAY 259 LONE STAR 75668	METALS PHENOLS, CREOSOTE	1/5/1985 3/1/1989	3B 2B	5 4	EQ E	
	REM/PST		SALEEM JAVED	117249	304 BROADNAX ST, DAINGERFIELD	GASOLINE, DIESEL	6/20/2007	2	2A	E,Q	
NACOGDOCHES	REM/CA		AMERICAN PLANT FOOD CORP MISSION PETROLEUM CARRIERS RED T COIL CO	F0277 T2126 37143	1809 BENNETT CLARK RD NACOGDOCHES 75961 SH 482 IRVING 5004 SOUTH ST NACOGDOCHES 75961	NITRATES TEX, MTBE CHLORINATED SOLVENTS, GASOLINE CONST.	7/28/1998 9/26/2006 7/1/1989	1 2A 2C	3,4 6 4	N/A E EQV	
	REM/PST		REED WEITZEL OIL NIMNA SABITHA RUNNIN RUDYS LLC	T0912 118676 118027	420 BREMONT ST NACODOCHES 2500 SOUTH ST, NACOGDOCHES 10339 S HWY 259, CENTRAL HEIGHTS	GASOLINE GASOLINE, DIESEL	10/25/2011 4/29/2009	2 2	2A 6	E,Q E,Q	
	REM/VC	*	AUSTIN ENERGY - ENERGY CONTROL CENTER AUSTIN MUSEUM OF ART TRINITY INDUSTRIES	2485 1322 1942	301 WEST AVE, AUSTIN 400 BLOCK W 3RD ST, AUSTIN 850 PINE STREET, BEAUMONT	VOCS.SVOCs,HEAVY METALS,CHL SLVT, TPH VOCS HERBICIDES, PESTICIDES	4/30/2012 3/26/2001 6/27/2006	0B 0B 0B	2A 6 2B	E E E	
	WPD/MSW		CITY OF NACOGDOCHES LANDFILL	MSW00720	3.50 MILES N OF NACOGDOCHES CENTRAL AREA ALONG E SIDE NW LOOP 224	MW-1A: VOCS (CHLOROBENZENE); MW-7: COBALT, VOCS (CHLOROBENZENE)	12/31/2005	2B	2A	E,Q,V2	
NAVARRO	REM/CA		CHEVRON PIPELINE CO HWY 31 & REGAL	31863 T1895	STATE HIGHWAY 31 E DAWSON / PURDON 76639 HWY 31 & REGAL, CORSICANA 75109	BTEX,TPH METALS	3/30/1987 8/4/2003	3C OA	2,3,5 1	EQV2 E,Q	
	REM/PST		CONOCO INC CORSICANA NATIONAL BANK PHILLIPS GROCERY WINTERS OIL PARTNERS LP	112118 102616 098901 117000	856 W 2ND AVE, CORSICANA HWY 31, KERENS 2821 W 7TH AVE, CORSICANA 1626 W 7TH AVE, CORSICANA	UNKNOWN GASOLINE, UNKNOWN GASOLINE GASOLINE	2/18/1997 4/17/1992 5/10/1991 10/5/2006	5B 2 5B 2	2A 2A 2A 2A	E,Q E,Q E,Q E,Q	
	WPD/MSW		CITY OF CORSICANA LANDFILL	MSW02190	0.66 MILE SE OF THE US 45 AND STATE HIGHWAY 31 INTERSECTION 0.2 MILE N OF MAGNOLIA LAKE	MW-7: VOCS (BENZENE; CS2; CHLOROETHANE; CHLOROPRENE; 1,4-DICHLOROBENZENE; CIS-1,2- DCE; ETHYL BENZENE; MECL; PCE; TOLUENE; TCE; VINYL CHLORIDE; XYLENES	8/1/2003	2B	4,5	E,Q,V1,2	
NEWTON	REM/CA		TESORO COMPANIES INC	T2136	201 NORTH BROWNLEE BLVD, CORPUS CHRISTI, 78401	HYDROCARBONS	11/20/2006	2D	1A	E,Q	
	REM/PST		BROOKSHIRE BROTHERS LTD NOLAN OIL CO	117135 112296	HWY 190, NEWTON S HWY 87, CALL	UNKNOWN GASOLINE, DIESEL	3/7/2007 6/18/1997	2 2	6 4	E,Q E,Q	
	REM/VC		SMITH INDUSTRIES	275	8300 HEMPSTEAD HIGHWAY, HOUSTON	VOCS	6/13/1996	0B	5D	E	
NOLAN	REM/CA		ATLAS AIRFIELD (MISSILE SITE 10) QUICK FOOD MART	T1631 T2137	SITE S-10, NOLAN, NOLAN COUNTY, TEXAS MAGNOILA	TRICHLOROETHENE, DAUGHTER PRODUCTS MTBE, BENZENE	5/13/2008 1/1/2006	5A 1D	2A 3	E, Q E	
	REM/PST		FISCA OIL CORP	115472	200 HAILEY ST, SWEETWATER	GASOLINE	6/14/2002	2	2A	E,Q	

TABLE 1
GROUNDWATER CONTAMINATION CASE DESCRIPTION BY COUNTY
TEXAS COMMISSION ON ENVIRONMENTAL QUALITY

COUNTY	DIVISION	NEW CASES	FILE NAME	FILE NUMBER	LOCATION	CONTAMINATION DESCRIPTION	DATE	ENFORCEMENT STATUS	DATA QUALITY	SECTION 5.236
NUECES	REM/CA		AMERADA HESS CORP BAILEY IMPLEMENT CELANESE LTD	39033 T2147 30483	1802 POTH LN CORPUS CHRISTI 78408 HILLSBORO 1901 CLARKWOOD RD CORPUS CHRISTI 78469	HYDROCARBONS; BTEX TPH CR, PB, AS, PHENOL, METHANOL, ORGANICS	7/12/1990 1/1/1983	3B 0 3A	4, 5A 2 3.5	E, Q E EQ
			CHEMICAL WASTE MANAGEMENT INC	32325	6901 GREENWOOD RD CORPUS CHRISTI 78415	PHENOL, CHLOROFORM, CARBON TETRACHLORIDE, TOLUENE, ETHYL B ENZENE, TCE	4/14/1988	3A	5	E, Q, V, 2
			CITGO REFINING AND CHEMICALS CO	30532	1801 NUECES BAY BLVD CORPUS CHRISTI 78407	HYDROCARBONS	10/1/1981	3B	4	EQV1
			CITGO REFINING AND CHEMICALS CO CORPUS CHRISTI NAVAL AIR STATION	32501 30479	4809 UPRIVER RD CORPUS CHRISTI 78407 11001 D ST CORPUS CHRISTI 78419	HYDROCARBONS/NAPHTHA 1,1-DCE, CIS-1,2-DCE, BENZENE, CHLOROBENZENE, TCE, VC VOC, LNAPL	12/6/1989 3/13/1987	3B 3A	4 3.4,5	EQV1 E, Q, V, 2
			COSTAL STATES CRUDE GATHERING ELEMNTIS CHROMIUM LTP INC	39988 31661	DRISCOLLS 3800 BUDDY LAWRENCE DR CORPUS CHRISTI 78408	CHROME, HYDROCARBONS	3/9/1992 1/1/1980	2B 3B	3.5 4	E E
			EQUISTAR CHEMICALS LP (FMR OXYCHEM PETROCHEMICALS INC) EXXONMOBIL PIPELINE MAYPEARL	31685 T2142	1501 MCKENZIE RD CORPUS CHRISTI 78410 SOUTHWEST CORNER OF VINYARD ROAD, MAYPEARL	BENZENE PETROLEUM HYDROCARBONS	8/11/1998 6/29/2007	1B 1A	4, 5A, 5B 5	E E, Q
			FLINT HILLS RESOURCES	30529	2825 SUNTIDE RD CORPUS CHRISTI 78409	FREE AND DISSOLVED PHASE HYDROCARBONS	10/1/1981	3A,B	3.4,5	EQV
			FORMER ROGERS DELINTED ROBSTOWN KOCH REFINING COMPANY LP (FMR SOUTHWESTERN REFINING CO)	30071 30033	US HIGHWAY 77, ROBSTOWN, TX 78380 1607 NUECES BAY BLVD CORPUS CHRISTI 78408	ARSENIC HYDROCARBONS	5/1/2010 6/22/1989	B4 3B	2A, 3 4.5	E, Q EQV23
			QUALITY MACHINE & EQUIPMENT CO TDPI PORT ARTHUR PROPERTIES TEXAS ECOLOGISTS INC (TECO)	52134 T2141 50052	1432 E HIGHWAY 44 ROBSTOWN 78380 4800 FOURNACE PLACE, BELLAIRE 77401 PETRONILLA RD ROBSTOWN 78380	METALS - CR ORGANICS BENZENE, C-DISULFIDE, CRESOL, CHL-BENZEN	6/6/1993 7/9/2008 2/17/1987	4A 0A 3	0 1A, 2A 4.5	EQ E, Q, V2 EQV23
			TEXAS MOLECULAR TICONA POLYMERS INC (FMR CELANESE ENGINEERING RESINS)	83093 30084	CORPUS CHRISTI HIGHWAY 77 BISHOP 78343	SVOC'S. VOC ORGANICS, METALS	7/16/1998 2/24/1987	3A 3A	4,5A 5A	EQ E, Q, V, 2, 3
			VALERO CORPUS CHRISTI TERMINAL	31761	2700 1/2 TEXACO RD CORPUS CHRISTI TX 78402-1917	HYDROCARBONS	4/17/2007	0A	5A	E, Q
			VALERO REFINING CO VALERO REFINING CO (FMR COASTAL REFINING & MARKETING INC)	30478 30530	5900 UP RIVER RD CORPUS CHRISTI 78407 1300 CANTWELL LN CORPUS CHRISTI 78408	PETROLEUM HYDROCARBONS HYDRDOCARBONS. BTEX	7/1/1988 1/1/1989	2D 4A	4 4, 5A	V3 EQV2
			WOOD GROUP	T2172	2702 SOUTH COUNTY ROAD 1208, MIDLAND 79706	TRICHLOROETHYLENE	4/18/2007	0A	1, 2	E, Q
	REM/DCRP		CENTENNIAL PLAZA FORMER DRY CLEANERS	DC0069	SW CORNER OF ELIZABETH AND THIRDS STREETS, CORPUS CHRISTI	CHLORINATED SOLVENTS	09/12/06	2B, 5B	6C	E, Q
			COMET CLEANERS	DC0166	5833 WEBER ROAD	CHLORINATED SOLVENTS	10/30/2008	2B, 5B	2A	E, Q
	REM/PST	*	AMERICAN BANK CENTER BRASLAU FURNITURE CO INC CHEVRON EMC CITY OF CORPUS CHRISTI CORPUS CHRISTI NAVAL STATION CORPUS CHRISTI NAVAL STATION CORPUS CHRISTI NAVAL STATION DRISCOLL PROPERTIES LLC GALLANT BENJAMIN HALL LOIS LEOPARD FOOD MART OIL PATCH TEXACO ORTIZ CELESTINO AND TERESA PINA TADEO SEARS, ROEBUCK AND CO SSP PARTNERS SSP PARTNERS INC STRIPES LLC	118742 117002 092401 117368 091734 101358 101682 102397 116509 099373 118430 110752 114769 114215 091807 094543 117148 117711	1901 N SHORELINE, CORPUS CHRISTI 702 POWER ST, CORPUS CHRISTI 2201 GOLLIHAR, CORPUS CHRISTI 2031 AGNES, CORPUS CHRISTI FUEL FARM 216, CORPUS CHRISTI BLDG 1153A, CORPUS CHRISTI TANK SITE H100 0, CORPUS CHRISTI FM 665, DRISCOLL 9750 S PADRE ISLAND DR, CORPUS CHRISTI 4655 KOSTORYZ, CORPUS CHRISTI 11001 LEOPARD ST, CORPUS CHRISTI 102 N HWY 77 BYPASS, BISHOP 1237 NILE DR, CORPUS CHRISTI 131 E AVE A, ROBSTOWN 4515 AGNES, CORPUS CHRISTI 5555 UP RIVER RD, CORPUS CHRISTI 3802 S STAPLES ST, CORPUS CHRISTI 4900 OLD BROWNSVILLE RD, CORPUS CHRISTI	DIESEL GASOLINE GASOLINE UNKNOWN UNKNOWN GASOLINE KEROSENE GASOLINE, DIESEL UNKNOWN GASOLINE GASOLINE GASOLINE GASOLINE GASOLINE GASOLINE GASOLINE GASOLINE GASOLINE UNKNOWN GASOLINE	2/17/2012 10/10/2006 12/12/1988 8/30/2007 3/15/1988 1/6/1992 3/13/1992 4/21/1992 6/15/2005 6/28/1991 11/5/2010 4/1/1996 9/17/1999 1/7/1999 4/14/1988 2/2/1990 3/16/2007 5/23/2008	2 2 5B 2 2 2 2 5B 2 5B 2 2 5B 2 2 5B 2 2 2	6 2A 2A 2A 4 2A 2A 6 6 2A 2A 2A 6 2A 6 4 2A 6	E, Q E, Q E, Q E, Q E, Q E, Q E, Q E, Q E, Q E, Q E, Q E, Q E, Q E, Q E, Q E, Q E, Q E, Q
			STRIPES LLC TEXAS A&M UNIV CORPUS CHRISTI TEXAS STAR INVESTMENTS VALENTA LILLY	117694 109368 117296 117704	4502 LEOPARD, CORPUS CHRISTI 6300 OCEAN DR, CORPUS CHRISTI 1102 IH 37 ACCESS, CORPUS CHRISTI 2101 AYERS, CORPUS CHRISTI	GASOLINE UNKNOWN GASOLINE, DIESEL GASOLINE, HYDR FLUID	4/30/2008 4/28/1995 7/6/2007 5/2/2008	2 2 2 5B	2A 6 2A 1A	E, Q E, Q E, Q E, Q

TABLE 1
GROUNDWATER CONTAMINATION CASE DESCRIPTION BY COUNTY
TEXAS COMMISSION ON ENVIRONMENTAL QUALITY

COUNTY	DIVISION	NEW CASES	FILE NAME	FILE NUMBER	LOCATION	CONTAMINATION DESCRIPTION	DATE	ENFORCEMENT STATUS	DATA QUALITY	SECTION 5-236	
NUECES	REM/SF		BALDWIN WASTE OIL	FILED BY SITE NAME	COUNTY ROAD 44, ROBSTOWN	BENZENE	2/7/1997	3B	5E	E, Q, V3	
			BALLARD PITS	FILED BY SITE NAME	LOTS 2 & 3 OF SECTION 6 OF THE WADE RIVERSIDE SUBDIVISION, ON BALLARD PROPERTIES AT THE END OF BALLARD LANE WEST OF ITS INTERSECTION WITH COUNTY RD 73	ARSENIC, BENZENE	1/1/2004	5B	2B	E, Q, V2, V3	
			INDUSTRIAL ROAD - INDUSTRIAL METALS	FILED BY SITE NAME	3000 AGNES ST, CORPUS CHRISTI, TX, CORPUS CHRISTI	LEAD, ARSENIC, 1,2-DICHLOROETHANE, MANGANESE, MANGANESE	8/30/2002	5B	2B	E, Q, V2, V3	
	REM/VC		EDINBURG FACILITY - HIDALGO FORMER LWR PROPERTY	2417 2393	501 E MONTE CRISSTO RD, EDINBURG 630 E RANSOM ROAD, ARANSAS PASS	PESTICIDES VOCS, HEAVY METALS, CHLORINATED SOLVENTS	7/15/2011 3/31/2011	0B 0B	2A 2B	E E	
			MARINER VILLAGE SHOPPING CENTER	903	6347 - 6467 WESTHEIMER ROAD @ WINROCK, HOUSTON	VOCS	12/29/1998	0B	4	E	
			QUEBECOR PRINTING DALLAS	2315	4800 SPRING VALLEY ROAD, DALLAS	VOCS, CHLORINATED SOLVENTS	4/8/10	0B	5A	E	
	REM/VCIO		HEB CORPUS CHRISTI STORE 3 PARADISE BAY APARTMENTS PARADISE BAY APARTMENTS	365 611 771	3500 LEOPARD STREET, CORPUS CHRISTI 5901 WEBER ROAD, CORPUS CHRISTI 5901 WEBER ROAD, CORPUS CHRISTI	VOCS CHLORINATED SOLVENTS VOCS	6/2/2003 3/26/2007 11/23/2010		0 0 2B	E E E	
		WPD/IHW	CHEMICAL WASTE MANAGEMENT INC	IHW50365	6901 GREENWOOD DR CORPUS CHRISTI TX 78415 9757	W-16: VOCS (BENZENE)	10/17/2011	2D	1A	E,Q,V2	
	WQD/WQAS	BARNEY M DAVIS LLP	WQ01490	BARNEY M. DAVIS POWER STATION, 4301 WALDRON DR., CORPUS CHRISTI	CHLORIDE, TDS	12/9/1992	1B	2	E,Q		
	OCHILTREE	REM/SF		CITY OF PERRYTON WELL NO 2	FILED BY SITE NAME	NW CORNER OF THE INTERSECTION AT N AMHERST ST & SANTA FE AVE, PERRYTON	CARBON TETRACHLORIDE, NITRATES	11/12/1990	5A	5E	E, Q, V3
	ORANGE	REM/CA		CHEVRON CHEMICAL CO	30015	FM 1006 ORANGE 77630	AS,CD,ORGANICS	12/15/1997	2A	4	E
				EI DUPONT DE NEMOURS & CO	30019	DUPONT DR ORANGE 77631	BTEX, PCE	8/1/1987	3A	5	E,Q,V2
		REM/PST	*	FIRESTONE SYNTHETIC RUBBER & LATEX	30581	FM 1006 ORANGE 77630	VOC	1/1/1985	3B	4	EQV23
				BIG DIAMOND INC	118847	3900 N 16TH ST, ORANGE	GASOLINE	6/15/2012	2	6	E,Q
				BROOKSHIRE BROTHERS	105272	401 16TH, ORANGE	GASOLINE	12/14/1992	2	6	E,Q
				CITY OF ORANGE	118535	501 N 7TH ST, ORANGE	GASOLINE	4/7/2011	2	2A	E,Q
				CRAFT OIL CO	116399	1805 TEXAS AVE, BRIDGE CITY	UNKNOWN	2/11/2005	2	2A	E,Q
				FLYING J INC / PILOT TRAVEL	117733	7112 IH 10 WEST, ORANGE	DIESEL	6/5/2008	2	2A	E,Q
				GORHAM TOM	104670	8628 N HWY 87, ORANGE	GASOLINE	10/12/1992	5B	4	E,Q
				K K & SONS INC	118646	1510 TEXAS AVE, BRIDGE CITY	GASOLINE	9/14/2011	2	2A	E,Q
				MANN AGENCY PARTNERSHIP	117771	1505 W PARK, ORANGE	GASOLINE	7/16/2008	2	6	E,Q
				MARTIN MATTHEWS	112630	2210 S MAIN, VIDOR	GASOLINE	9/19/1997	5B	2A	E,Q
			MOHAMMAD SULTAN	118104	3190 N MAIN, VIDOR	GASOLINE	8/11/2009	1B	1A	E,Q	
			MURPHY OIL USA INC	118759	3117 EDGAR BROWN DR, WEST ORANGE	GASOLINE	3/13/2012	2	2A	E,Q	
			NORMAN HIGHWAY CONTRACTOR INC	114369	3302 WOMACK RD, ORANGE	GASOLINE, DIESEL	2/19/1999	2	2A	E,Q	
			ORANGE COUNTY RD & BRIDGE	118511	106 S BORDER ST, ORANGE	UNKNOWN	3/8/2011	2	2A	E,Q	
			PAK OIL CO	113176	3701 N 16TH ST, ORANGE	GASOLINE	5/15/1998	5B	2A	E,Q	
			PETROLEUM WHOLESALE LP	117295	333 LUTCHER DR, ORANGE	UNKNOWN	7/3/2007	2	2A	E,Q	
			STATE LEAD PERFORMING	114978	84 GREEN AVE, ORANGE	UNKNOWN	5/30/2000	5B	2A	E,Q	
			T & M MANAGEMENT	114751	IH 10, VIDOR	UNKNOWN	9/1/1999	2	6	E,Q	
			TXDOT	115077	4410 N MAIN, VIDOR	UNKNOWN	10/26/2000	2	2A	E,Q	
		TXDOT	115453	6235 N MAIN, VIDOR	GASOLINE	5/1/2002	2	2A	E,Q		
		TXDOT	114754	4480 N MAIN, VIDOR	UNKNOWN	10/25/2000	2	2A	E,Q		
REM/SF		SPECTOR SALVAGE YARD	FILED BY SITE NAME	S 10TH ST AT POLK, ORANGE		10/17/2001	5B	5	E, Q		
		TRIANGLE CHEMICAL CO	FILED BY SITE NAME	SH 87 0.5 MI N OF HIGHWAY 62, BRIDGE CITY	BENZENE, CHLOROBENZENE, TOLUENE, ETHYLBENZENE, 1,1-DICHLOROETHENE, VINYL CHLORIDE, METHYLENE CHLORIDE	11/22/1987	5B	5E	E, Q, V3		
REM/VC	JCB PROPERTIES	1741	3035 FM 1960 ROAD, HOUSTON	VOCS, CHLORINATED SOLVENTS	9/17/2004	0B	6	E			

TABLE 1
GROUNDWATER CONTAMINATION CASE DESCRIPTION BY COUNTY
TEXAS COMMISSION ON ENVIRONMENTAL QUALITY

COUNTY	DIVISION	NEW CASES	FILE NAME	FILE NUMBER	LOCATTON	CONTAMINATION DESCRIPTION	DATE	ENFORCEMENT STATUS	DATA QUALITY	SECTION	
PALO PINTO	RE M/CA		FORT JACOB WOLTERS	T1622	MINERAL WELLS	LEAD,BENZO(A)FLOURANTHENE, BENO(K)FLOURANTHEN, BENZO(A)PYRENE, NAPHTHALENE, BENZENE, TRIMETHYLBENZENE	8/26/2000	5A 3	EQ		
			PHILLIPS COMPONENTS TEXAS DEPARTMENT OF TRANSPORTATION, PALO PINTO MAINTENANCE FACILITY	86065 78270	MINERAL WELLS 4015 SOUTH MAIN STREET, GORDON, TX 76453	CHLORINATED SOLVENTS TOTAL PETROLEUM HYDROCARBON, VOLATILE ORGANIC COMPOUNDS, METALS	2/18/1986 9/7/2010	2A 0B 2B, 3	E E, Q		
	REM/DCRP		FMR KOUNTRY CLEANERS	DC0154	102 - GARRETT MORRIS PARKWAY	CHLORINATED SOLVENTS	5/12/2008	2B, 5B 0	E, Q		
	REM/PST		AWARD COMPANY INC	118329	3655 N HWY 281, MINERAL WELLS	GASOLINE	6/1/2010	2	4	E, Q	
			GS GAS & GROCERY	117244	8161 N HWY 281, MINERAL WELLS	GASOLINE, DIESEL	6/7/2007	2	2A	E, Q	
			LECOMTE SAM	117331	1777 FM 2951, GRAFORD	GASOLINE	8/2/2007	2	2A	E, Q	
			MONIR QUASEEM U	112539	73485 IH 20, GORDON	DIESEL	8/21/1997	2	6	E, Q	
		*	UPHAM OIL & GAS COMPANY	118792	999 ENERGY AVE, MINERAL WELLS	GASOLINE	4/19/2012	2	6	E, Q	
	PANOLA	REM/PST		ADAMS OIL CO	112894	HWY 124, BECKVILLE	GASOLINE, DIESEL	1/22/1998	2	2A	E, Q
				BESSERE CORP	109328	902 W PANDA, CARTHAGE	GASOLINE	4/28/1995	1B	1A	E, Q
			KIRKLAND OIL CO	099243	HWY 149, BECKVILLE	GASOLINE	6/13/1991	2	2A	E, Q	
*			LOOP 79 CARTHAGE PROP LUMINANT MINING CO	118716 117388	2360 SE LOOP 59, CARTHAGE FM 1794, TATUM	GASOLINE DIESEL	1/6/2012 9/4/2007	2 2	6 2A	E, Q E, Q	
REM/VC		*	RECORD STREET PROPERTY	2502	595 ROSS AVENUE, DALLAS	VOCS, CHLORINATED SOLVENTS,TPH	6/29/2012	0B 2A	E		
PARKER	REM/CA		4501 DIXIE FARM RD	T2183	4501 DIXIE FARM RD	SVOCS	6/21/2007	2	2	E	
			ARCO PIPELINE CO	F0500	FM 5 ALEDO 76008	BTEX, MTBE	5/13/1999	1A	4,5D	E, Q	
			CHEVRON PIPELINE CO	31938	HIGHWAY 1543 BROCK	VOC	6/1/1991	2B	5	EQV2	
			WEATHERFORD AEROSPACE INC	30117	610 W THIRD ST WEATHERFORD 76086	NI, AS, MN, PCE	3/26/1991	2	4,5	EQ	
			WEATHERFORD AEROSPACE INC	33990	1020 E COLUMBIA ST WEATHERFORD 76086	CHROMIUM, CHLORINATED SOLVENTS, TOLUENE, ETHYLBENZ, XYLENES	1/23/1998	3	4, 5A	EQ	
	REM/PST		97 CIRCLE S CONVENIENCE STORES	112365	2034 FORT WORTH HWY, WEATHERFORD	GASOLINE	6/11/1997	5B	2A	E, Q	
			ALBERTSONS INC	115166	FORT WORTH, WEATHERFORD	UNKNOWN	5/4/2001	2D	2A	E, Q	
			CONVENIENCE PLUS INC	113678	1111 FORT WORTH HWY, WEATHERFORD	UNKNOWN	11/23/1998	5B	2A	E, Q	
			GABER JOSEPH	117040	5105 NEW TIN TOP RD, WEATHERFORD	UNKNOWN	1/5/2007	1B	1A	E, Q	
		*	HPT TA PROPERTIES TRUST	118763	2001 SANTA FE DR, WEATHERFORD	DIESEL	3/20/2012	2	2A	E, Q	
*		LOVES TRAVEL SHOPS & COUNTRY	118913	2605 E BANKHEAD DR, WEATHERFORD	DIESEL	8/8/2012	2	6	E, Q		
REM/SF		MARVIN BROWDER JR OIL COMPANY	118253	1002-04 FORT WORTH HWY, WEATHERFORD	GASOLINE	3/15/2010	2	2A	E, Q		
		NEW JONATHONS ENTERPRISES	106747	100 E HWY 199, SPRINGTOWN	GASOLINE, DIESEL, KEROSENE	11/14/1995	5B	2A	E, Q		
		RICHARD STROUD OIL CO	115885	416 PALO PINTO ST, WEATHERFORD	GASOLINE	2/27/2004	1B	1A	E, Q		
		SCOTT V S	113321	200 FORT WORTH HWY, WEATHERFORD	GASOLINE	7/8/1998	2	2A	E, Q		
		SDH GROUP INC	116068	3202 E IH 20, HUDSON OAKS	GASOLINE	8/19/2004	2	2A	E, Q		
		WAG A BAG FOOD STORES	114304	3698 FM 51 N, WEATHERFORD	GASOLINE	1/11/1999	5B	6	E, Q		
		YOUNGS FINA STATION	101369	HWY 199, SPRINGTOWN	GASOLINE	1/30/1992	5B	6	E, Q		
REM/SF		CIRCLE COURT GROUND WATER PLUME	FILED BY SITE NAME	117 CIRCLE CT, WILLOW PARK	TCE	3/24/2010	5B 2A	E, Q, V3			
WPD/MSW		CITY OF WEATHERFORD LANDFILL	MSW00047A	2 MILES SW OF CITY LIMITS AND SOUTH OF OLD BROCK ROAD	MW-14, MW-107: NICKEL; MW-18: VOCS (CIS-1,2-DICHLOROETHYLENE; BENZENE; VINYL CHLORIDE); MW-24: VOCS (BENZENE; CHLOROBENZENE; 1,4-DICHLOROBENZENE)	8/7/2009	2B 2B	E, Q, V2			
PARMER	WQD/WQAS		CARGILL MEAT SOLUTIONS FRIONA	WQ01350	4 MILES WEST OF FRIONA ON US HIGHWAY 60 WEST	NITRATE	11/4/2010	3A 3	E, Q		

TABLE 1
GROUNDWATER CONTAMINATION CASE DESCRIPTION BY COUNTY
TEXAS COMMISSION ON ENVIRONMENTAL QUALITY

COUNTY	DIVISION	NEW CASES	FILE NAME	FILE NUMBER	LOCATION	CONTAMINATION DESCRIPTION	DATE	ENFORCEMENT STATUS	DATA QUALITY	SECTION 5.236
PECOS	REM/PST		SOUTHWEST MARKETERS	112836	3301 W DICKINSON, FORT STOCKTON	GASOLINE	12/12/1997	5B	2A	E,Q
			SOUTHWEST MARKETERS	112935	510 RAILROAD AVE, FORT STOCKTON	GASOLINE	1/30/1998	5B	4	E,Q
POLK	REM/CA		WALKER WOOD PRESERVING CO	34399	HIGHWAY 146 LIVINGSTON 77351	CREOSOTE	9/11/1989	3A	0	EQ
	REM/PST		BROOKSHIRE BROTHERS LTD	117170	100 S HOME, CORRIGAN	UNKNOWN	3/21/2007	2	2A	E,Q
			HEFLEY SHELTON	111669	FM 942, LEGGETT	UNKNOWN	10/16/1997	5B	4	E,Q
			LIVINGSTON PETROLEUM PRODUCTS	104158	302 E CHURCH, LIVINGSTON	GASOLINE, UNKNOWN	9/16/1992	5B	2A	E,Q
WPD/MSW		POLK OIL CO INC	093980	HWY 59, GOODRICH	DIESEL	11/30/1989	5B	4	E,Q	
		POLK COUNTY LANDFILL	MSW01384A	3477 FM 942 W, LEGGETT TX 77350	MW-19: VOCS (1,1-DICHLOROETHYLENE); MW-7: MERCURY	5/17/2011	2A	2A	E,Q,V2	
POTTER	REM/CA		AMARILLO AIR FORCE BASE AMARILLO	T1605	FORMER AMARILLO AIR FORCE BASE, POTTER COUNTY, TX 79111	METALS, TETRACHLOROETHYLENE, DIELDRIN	8/10/2006	0A	3,5	E,Q
			AMARILLO COPPER REFINERY	30089	AMARILLO	SELENIUM	6/16/2004	3A	4.5	E
			DIAMOND SHAMROCK REFINING & MARKETING CO	81663	4200 W CLIFFSIDE AMARILLO 79124	TPH, BENZENE	10/10/1998	1A	3.4,5	EQ
	REM/PST		ELEMENTIS LTP INC	61027	9510 WAREHOUSE ROAD 3 AMARILLO 79111	CHROMIUM	1/1/1988	1B	5	E
			TEXACO REFINING & MARKETING INC	30005	315 S GRAND ST AMARILLO 79104	HYDROCARBONS	12/17/1986	3A	3.4,5A	EQ
			CHEVRON PRODUCTS CO	093600	5815 BELL ST, AMARILLO	GASOLINE	9/18/1989	5B	2A	E,Q
			CITY OF AMARILLO	118505	609 S PIERCE ST, AMARILLO	GASOLINE	3/3/2011	1B	1A	E,Q
			DEALESSIO TONY	118467	1601 S WASHINGTON, AMARILLO	GASOLINE	1/11/2011	2	6	E,Q
			E Z MART STORES INC	102977	2015 S WESTERN, AMARILLO	GASOLINE	5/21/1992	5B	2A	E,Q
			INNES W A	102202	10500 E IH 40, AMARILLO	GASOLINE, UNKNOWN	4/16/1992	5B	4	E,Q
			OBRIEN KATHARIN	101931	3501 E AMARILLO BLVD, AMARILLO	GASOLINE, DIESEL	3/20/1992	2	6	E,Q
			SMITHSON JAMES ESTATE	116186	2821 WOLFLIN AVE, AMARILLO	GASOLINE	10/19/2004	2	2A	E,Q
			TOOT N TOTUM FOOD STORES INC	113008	3522 RIVER RD, AMARILLO	GASOLINE	3/6/1998	5B	2A	E,Q
			TOOT N TOTUM FOOD STORES INC	098301	1500 S WASHINGTON ST, AMARILLO	GASOLINE	3/19/1991	5B	2A	E,Q
	TOOT N TOTUM FOOD STORES INC	100194	3601 W 45TH ST, AMARILLO	GASOLINE	10/17/1991	5B	2A	E,Q		
	TOOT N TOTUM LP	118153	2615 S GRAND ST, AMARILLO	GASOLINE	9/28/2009	2	6	E,Q		
	URS C/O GREENFIELDS ENV TRUST	094099	300 AMARILLO, AMARILLO	GASOLINE	12/11/1989	5B	4	E,Q		
REM/VCIO		BNSF AMARILLO NORTH	715	83 SOUTH PIERCE STREET, AMARILLO	CHLORINATED SOLVENTS	2/17/2009		1B	E	
WPD/MSW		CITY OF AMARILLO LANDFILL	MSW00073A	3 MILES NW OF AMARILLO 2 MILES N INTERSTATE HIGHWAY 40 AT 16250 BEZNER RD IN AMARILLO	MW-1, 2, 7, 8, 9: METALS (AS, BA, CR, NI, V, ZN), VOCS (BENZENE; 1,1-DCA; MECL; PCE; TCE; TCFM)	12/31/2004	2B	4	E,Q,V2	
WQD/WQAS		SOUTHWESTERN PUBLIC SERVICE CO.	WQ01990	1.25 MILES WEST OF STATE HWY 136 AND 6 MILES NORTHEAST OF AMARILLO, TX.	NITRATE, CHLORIDE, SULFATE	1/1/1978	3B	4.5	E,Q	
RANDALL	REM/CA		GRETA SOUTH RELEASE SITE	T2193	O'CONNOR RANCH, REGUGIO 78377	BENZENE, TOLUENE, 2-METHYLNAPHTHALENE, MTBE, TPH	4/25/2007	0A	4.5	E,Q
	REM/PST		JO RAY ENERGY CO	113997	IH 27, AMARILLO	GASOLINE, DIESEL	1/6/1999	5B	4	E,Q
			ODELL LAGRONE H	095015	2300 4TH AVE, CANYON	GASOLINE	3/26/1990	5B	2A	E,Q
			SCOTT GLENNA	095341	4308 CANYON DR, AMARILLO	GASOLINE, WASTE OIL	5/3/1990	5B	4	E,Q
	REM/VC		CIMARRON PLAZA SHOPPING CENTER	702	1220 AIRPORT FREEWAY, BEDFORD	BTEX, CHLORINATED SOLVENTS	2/13/1998	0B	5A	E
	WPD/MSW		SOUTHWEST LANDFILL TX LP	MSW01663B	1 MILE N OF CANYON CITY LIMITS 2 MILES W OF IH 27 OF BUFFALO STATION ROAD IN RANDALL COUNTY	MW-4: VOCS (DICHLOROETHANE); MW-9: VOCS (DCDFM; 1,1-DCA; 1,1-DCE; TCFM); MW-12: VOCS (BENZENE; CHLOROFORM; 1,1-DCA; CIS-1,2-DCE; MECL; TCE; XYLENES)	2/1/1996	2B	3.4,5A	E,Q,V2
REAGAN	REM/PST		CARD LOCKS INC	112854	811 2ND ST, BIG LAKE	GASOLINE, DIESEL	1/7/1998	2	2A	E,Q

TABLE 1
GROUNDWATER CONTAMINATION CASE DESCRIPTION BY COUNTY
TEXAS COMMISSION ON ENVIRONMENTAL QUALITY

COUNTY	DIVISION	NEW CASES	FILE NAME	FILE NUMBER	LOCATION	CONTAMINATION DESCRIPTION	DATE	ENFORCEMENT STATUS	DATA QUALITY	SECTION
RED RIVER	REM/PST		HUDDLESTON GROCERY	116363	800 N MAIN ST, BOGATA	UNKNOWN	1/18/2005	2 2A	E,Q	
REEVES	REM/PST		FLYING J INC.	109493	100 PINEHURST, PECOS	DIESEL	6/16/1995	5B 2A	E,Q	
			JIM WAFER OIL CO	101268	701 S EDDY, PECOS	GASOLINE	1/16/1992	2 4	E,Q	
			JIM WAFER OIL CO	101820	9TH ST, PECOS	GASOLINE	3/3/1992	5B 2A	E,Q	
			NEWELL OIL CO	092765	702 W 3RD ST, PECOS	GASOLINE	3/31/1989	5B 4	E,Q	
		*	PILOT TRAVEL CENTER LLC	118892	100 E PINEHURST, PECOS	UNKNOWN	7/23/2012	1B 1A	E,Q	
			STATE LEAD PERFORMING	114624	421 N CEDAR, PECOS	UNKNOWN	6/1/1999	5B 6	E,Q	
			TRANS PECOS GAS CO INC	093354	134 W 3RD ST, PECOS	GASOLINE	8/1/1989	5B 2A	E,Q	
			WEST TEXAS GAS INC	101611	115 E 3RD ST, PECOS	GASOLINE	2/6/1992	2 2A	E,Q	
			WEST TEXAS GAS INC	102980	10TH ST, PECOS	GASOLINE	6/3/1992	2 2A	E,Q	
REFUGIO	REM/CA		2000 BLOCK PRESTON	T2202	ROCKY FALLS AND PRESTON	VOCS, METALS	6/26/2006	2D 2A	E	
			TAYLOR PROPANE GAS COMPANY	T2201	PO BOX 708	TBH, BENZENE	3/15/2005	1D 2A	E	
			TRANSCO GAS PIPELINE STATION NO 20 - REFUGIO	75181	5 MILES NORTH OF REFUGIO, HWY 183/ALT 77, REFUGIO, TX 78377	HYDROCARBONS, ARSENIC	5/8/2008	B4 2A, 3	E, Q	
			UPRR	T2204	MCGUFFIN DR., PLEASANTO	CD, SVOC	8/10/2007	1B 4,5D	E	
	REM/PST		CLAYBROOK SERVICES INC	093384	201 S ALAMO, REFUGIO	UNKNOWN	8/3/1989	1B 1A	E,Q	
			FFP OPERATING PARTNERS	118410	HWY 35 WEST SIDE, TIVOLI	GASOLINE	10/6/2010	2 2A	E,Q	
			MEITZEN TRAVIS C PARTNERSHIP	096418	111 N ALAMO, REFUGIO	GASOLINE	8/10/1990	5B 2A	E,Q	
			NEW DISTRIBUTING CO INC	111565	801 S ALAMO, REFUGIO	UNKNOWN	9/6/1996	5B 4	E,Q	
			SOUTHWEST PETROLEUM PROPERTIES	112589	610 N ALAMO, REFUGIO	GASOLINE, DIESEL	9/4/1997	2 2A	E,Q	
	WSD/PDW	*	CITY OF REFUGIO	G1960001D	6-PLASUELA ST/PLANT 2	BENZENE	11/6/2012	2C 6C	E,Q,V,2	Y
ROBERTS	REM/PST		BAILEY OIL PRODUCTS CO	096902	104 COMMERCIAL ST, MIAMI	GASOLINE	10/9/1990	5B 4	E,Q	
			FFP OPERATING PARTNERS	106989	201 W COMMERCIAL, MIAMI	GASOLINE	1/23/1996	5B 4	E,Q	
ROBERTSON	REM/CA		BP PIPELINES TRACT B	T2206	901 CLINTON DRIVE, GALENA PARK 77547	BENZENE, TPH, NAPHTHALENE, ETHYLBENZENE	10/26/2007	0A 1A, 2A	E, Q	
			EXXON HEARNE TERMINAL	T1913	HWY 6, HEARNE	VOC	2/1/1999	2B 6	E	
			GENERAL AMERICAN TRANSPORTATION CORP	32643	ROUTE 79 HEARNE 77859	"OILY" SLUDGES, VOC'S, CHLORINATED SOLVENT	7/15/1990	2B 4, 5A	E	
			MOTIVA ENTERPRISES LLC (FMR STAR ENTERPRISES)	35844	HIGHWAY 6 S HEARNE 77859	BTEX,MTBE	10/2/1992	2B 2	E,Q	
	REM/PST		BFD PROPERTIES INC	116790	502 MARKET ST, HEARNE	UNKNOWN	3/7/2006	1B 6	E,Q	
RUNNELS	REM/PST		BUTLER OIL CO	096993	1200 BROADWAY, BALLINGER	GASOLINE	10/22/1990	1B 6	E,Q	
			R A BAGWELL OIL CO	111367	HWY 67, ROWENA	GASOLINE	7/16/1996	5B 4	E,Q	
			R A BAGWELL OIL CO	111372	108 BROADWAY, BALLINGER	GASOLINE, DIESEL	7/16/1996	5B 2A	E,Q	
			TOWN & COUNTRY FOOD STORES	113981	1801 HUTCHINS, BALLINGER	GASOLINE, DIESEL	1/6/1999	5B 2A	E,Q	
	REM/VC		UNIDYNAMICS	2212	188 FM 3083, CONROE	TPH, PAHS	8/5/2008	0B 6	E	
RUSK	REM/CA		TXU MARTI LAKE STEAM	31277	8850 FM 2658	VOCS, METALS	4/11/2005	2B 2A, 5	E	
		*	UNION PACIFIC RAILROAD FORMER YOUNG'S FERTILIZER	T3003	401 WILSON ST, HENDERSON, TX 75652	INORGANICS	4/20/2012	2 1A	E,Q	
	REM/PST		BROOKSHIRE BROTHERS LTD	117133	420 N HILL ST, TATUM	UNKNOWN	3/7/2007	2 2A	E,Q	
			FAST FOOD CORP	114962	N HWY 149, TATUM	UNKNOWN	5/23/2000	2 2A	E,Q	
			FUSSELL JERRY JAMS ONE STOP	112698	10819 HWY 79, HENDERSON	GASOLINE, DIESEL	10/9/1997	5B 2A	E,Q	
			KIRBY OIL CO	112920	1001 COMMERE ST, OVERTON	GASOLINE	1/28/1998	2 2A	E,Q	
			LUMINANT MINING CO LLC	116911	E FM 1716, HENDERSON	DIESEL	7/12/2006	2 2A	E,Q	

TABLE 1
GROUNDWATER CONTAMINATION CASE DESCRIPTION BY COUNTY
TEXAS COMMISSION ON ENVIRONMENTAL QUALITY

COUNTY	DIVISION	NEW CASES	FILE NAME	FILE NUMBER	LOCATION	CONTAMINATION DESCRIPTION	DATE	ENFORCEMENT STATUS	DATA QUALITY	SECTION 5-236
RUSK	REM/PST		LUMINANT MINING COMPANY LLC	117404	HWY 43, TATUM	DIESEL	9/5/2007	2	2A	E,Q
			RUSK REALTY	117775	206 S MAIN, HENDERSON	GASOLINE	7/16/2008	2	2A	E,Q
			STARCHER CLIFFORD	096683	FM 840, HENDERSON	GASOLINE, DIESEL	9/11/1990	5B	4	E,Q
			UNION PACIFIC RAILROAD	118628	403 WILSON ST, HENDERSON	GASOLINE	8/26/2011	2	6	E,Q
			UNION PACIFIC RAILROAD	118630	403 WEBSTER DR, HENDERSON	GASOLINE	8/30/2011	2	2A	E,Q
			VELVIN OIL CO	115278	8481 FM 1251 EAST, HENDERSON	UNKNOWN	11/20/2001	5B	4	E,Q
SABINE	REM/PST		BROOKSHIRE BROTHERS LTD	117132	S HWY 87, HEMPHILL	UNKNOWN	3/7/2007	1B	1A	E,Q
			TERRILL PETROLEUM	116213	HWY 87, SIX MILE	GASOLINE	10/25/2004	2	2A	E,Q
SAN AUGUSTINE	REM/PST		CRUTCHER RODNEY	116773	983 HWY 103 W, SAN AUGUSTINE	GASOLINE	3/2/2006	2	2A	E,Q
SAN PATRICIO	REM/CA		AMAYA SITE	T0006	FM 881 SINTON	ARSENIC, PESTICIDES, HERBICIDES	7/28/1989	3B	4	EQV
			COASTAL STATES CRUDE GATHERING CO	39989	HIGHWAY 1074 PORTLAND	BETX, LNAPL, MTBE	10/23/1989	2A	5A	E
			EI DUPONT DE NEMOURS & CO	30018	HIGHWAY 361 GREGORY 78362	TCE,CARBON TET,AS, CHLOROFORM	1/1/1976	3B	5	EQV1
			GREENWAY AVIATION INC	36884	FM 881 SINTON 78387	ARSENIC,PESTICIDES,HERBICIDES	7/28/1989	4A	2B,4	EQV
			N. TEXAS SALVAGE AND SCRAP METAL	T2215	21741 HWY. 82	LEAD, TPH	9/5/2007	3	2A	E
			VALERO ENERGY CORP (FMR COASTAL STATES CRUDE GATHERING CO)	83087	E WHITE POINT	BETX, LNAPL, MTBE	7/16/1993	2B	5A	EQV3
			VALERO ENERGY CORP (FMR COASTAL STATES CRUDE GATHERING CO)	83092	MIDWAY	BTEX, LNAPL, MTBE, TPH	3/3/1996	2B	2,3,4	EQV3
			WRIGHT-WAY SPRAYING SERVICE	33773	SINTON 78387	ARSENIC, PESTICIDES, HERBICIDES	7/28/1989	3B	4	EQV
	REM/PST	*	CITY OF ARANSAS PASS	119013	235 E WILSON AVE, ARANSAS PASS	GASOLINE, DIESEL	12/21/2012	2	6	E,Q
			DIAMOND SHAMROCK REF & MKTG CO	115749	320 W SINTON ST, SINTON	GASOLINE	6/3/2003	2	6	E,Q
			GOODSON JOHN	117378	301 E GOODNIGHT AVE, ARANSAS PASS	GASOLINE	9/4/2007	2	6	E,Q
			JBS SHRIMP CITY ARANSAS PASS	116506	420 BIGELOW ST, ARANSAS PASS	DIESEL	6/7/2005	2	2A	E,Q
			MCBRIDE LANE INVESTMENTS, INC.	106458	2601 DEMORY LN, ARANSAS PASS	GASOLINE	4/22/1993	1B	1A	E,Q
			MR PETER XAC	117394	2769 S AVE B, INGLESIDE	UNKNOWN	9/4/2007	2	2A	E,Q
			ROBINSON JACK	115530	269 S BAY ST, ARANSAS PASS	GASOLINE, DIESEL	9/20/2002	2	2A	E,Q
			SALT FORK CO	112654	100 N SAN PATRICIO ST, SINTON	GASOLINE, DIESEL	9/25/1997	5B	4	E,Q
			STRIPES LLC	116331	102 SUNSET RD, GREGORY	UNKNOWN	1/3/2005	2	2A	E,Q
			STRIPES LLC	118631	133 N AVE B, INGLESIDE	GASOLINE	9/6/2011	2	2A	E,Q
			TEXAS STAR INVESTMENTS INC	117194	10537 S HWY 359, MATHIS	GASOLINE	4/5/2007	2	4	E,Q
	REM/SF		FALCON REFINERY	FILED BY SITE NAME	1472 FM 2725, INGLESIDE	1,2-DICHLOROETHANE, BENZENE, XYLENE, TOLUENE, ETHYLBENZENE	2/25/2000	4B	2B	E, Q, V3
	REM/VC		ANGLO IRON AND METAL COMPANY - MCALLEN	196	2 SOUTH 21ST STREET, MCALLEN	VOCS, HEAVY METALS	3/7/1996	0B	5A	E
			COIT CROSSING SHOPPING CENTER	1749	3825 W SPRING CREEK PARKWAY, PLANO	VOCS, METALS, CHLORINATED SOLVENTS, TPH	10/20/2004	0B	6	E
		*	COMMERCIAL METALS COMPANY	222	4614 AGNES STREET, CORPUS CHRISTI	METALS	4/2/1996	0B	4A	E
			EZ SERVE CONVENIENCE STORE #3122	974	1100 EAST FRONT STREET, ALICE	CHLORINATED SOLVENTS	6/29/1999	0B	6	E
	WPD/MSW		SINTON LANDFILL	MSW00242A	APPROX 3 MI SW OF SINTON, NW CORNER OF INT FM 1945 AND COUNTY RD 39, SINTON	MW-6S, 12A, 12B, 15A: VOCS (1,2-DCB; 1,1-DCA; 1,1-DCE; CIS-1,2-DCE; TCE)	6/7/1991	2B	4, 5	E,Q,V1,2
SAN SABA	REM/PST		SAN SABA OIL CO	097146	902 W WALLACE, SAN SABA	GASOLINE	11/6/1990	1B	1A	E,Q
SCURRY	REM/PST		ALLSUPS PETROLEUM INC	111612	3911 COLLEGE AVE, SNYDER	GASOLINE	9/16/1996	5B	2A	E,Q
			CITY OF SNYDER	098621	3703 COLLEGE AVE, SNYDER	GASOLINE	4/15/1991	5B	2A	E,Q
			LINE & LINE OIL CO	112268	3501 COLLEGE AVE, SNYDER	UNKNOWN	4/25/1997	5B	2A	E,Q
			MID CONTINENT CRUDE MARKETING	115314	FM 1611, SNYDER	GASOLINE	12/17/2001	5B	6	E,Q
	REM/SSDAP	*	SNYDER LAUNDRY, DRY CLEANING AND LINEN SUPPLY, INC.	FILED BY SITE NAME	1401 26TH STREET, SNYDER, TX	TCE, PCE, VINYL CHLORIDE, CIS-1,2-DICHLOROETHENE, TRANS-1,2-DICHLOROETHENE	7/3/2012	5B, 4N, 3N, 2B, 1A	1B	E, Q, V3
	WPD/MSW		CITY OF SNYDER LANDFILL	MSW01463B	3621 S FM 1673, SNYDER TX 79549 0539	MW-9: VOCS (TETRACHLOROETHYLENE)	10/6/2011	2B	2B	E,Q,V2

TABLE 1
GROUNDWATER CONTAMINATION CASE DESCRIPTION BY COUNTY
TEXAS COMMISSION ON ENVIRONMENTAL QUALITY

COUNTY	DIVISION	NEW CASES	FILE NAME	FILE NUMBER	LOCATION	CONTAMINATION DESCRIPTION	DATE	ENFORCEMENT STATUS	DATA QUALITY	SECTION 5.236	
SHELBY	REM/CA		JUNG OIL, INC.	T2237	4402 BLANCO RD.	TPH, BTEX	12/20/2007	1D 2A	E		
	REM/PST	*	ESTES MIKE & TANYA GRIFFIN OIL CO INC	118874 114372	11629 S HWY 87, SHELBYVILLE 200 MARTIN LUTHER KING DR, CENTER	GASOLINE GASOLINE, DIESEL, HYDR FLUID	7/11/2012 3/12/1999	2 2A	E,Q E,Q		
SHERMAN	REM/CA		ARCHER DANIELS MIDLAND ADM GRAIN AND FERTILIZER FACILITIES TEXHOMA	T1981	HIGHWAY 54 AND 6TH ST, TEXHOMA, TX 73949	METALS, NITRATES	10/7/2008	0A 4, 5A	E, Q		
SMITH	REM/CA		AMERICAN ECOLOGY ENVIRONMENTAL SERVICE	32123	13640 HIGHWAY 155 N TYLER 75708	CHLOROBENZENE,1,1-DICHLOROETHENE,METHYLE	10/30/1990	3B 2.3-4.5	E,Q,V2		
		*	HOWE BAKER ENGINEERS (CB&I)	39240	3733 SHILOH ROAD	TCE	9/20/2011	2C 1A	E,Q		
			LA GLORIA OIL AND GAS CO	30872	1702 E COMMERCE ST TYLER 75710	TPH	12/1/1985	3A, B 5	EQV23		
			STRUPING TECHNOLOGY INC	83107	10112 CR 489 TYLER 75706	VOCS	3/14/1997	2B 5	EQV2		
			TYLER PIPE	30140	HIGHWAY 69 TYLER 75706	CHLORIDE, FLOURIDE, SODIUM SULFATE	5/19/1983	3A 4.5	E,Q,V2		
			UNION PACIFIC RAILROAD TYLER FACILITY	T2939	420 SOUTH OAKLAND AVENUE, TYLER, TX 75702	VOLATILE AND SEMIVOLATILE ORGANICS, METALS	5/11/2011	0A 2A, 3	E, Q, V	Y (JUDGE)	
		REM/DCRP		FITES CLEANERS	DC0134	120 TROUP RD, TYLER	CHLORINATED SOLVENTS	08/02/00	2B, 5B 2A	E, Q	
		REM/PST		AM PM ENTERPRISES	114781	2425 SE LOOP 323, TYLER	GASOLINE, DIESEL	10/15/1999	2 2A	E,Q	
				BIBJAN ENTERPRISES INC	118234	18562 FM 14, LINDALE	GASOLINE	2/3/2010	2 6	E,Q	
				BIGIGI, LLC	118275	2700 S BROADWAY, TYLER	GASOLINE	4/8/2010	2 6	E,Q	
				CHEVRON CORNER MARKET	103842	147 I H 20, LINDALE	GASOLINE, DIESEL	8/12/1992	5B 4	E,Q	
				CITY OF TYLER	098812	400 W OAKWOOD ST, TYLER	GASOLINE, DIESEL, WASTE OIL	5/6/1991	2 2A	E,Q	
	*	CM PROPERTIES	118747	2316 E 5TH ST, TYLER	GASOLINE	2/21/2012	2 6	E,Q			
		DIAMOND SHAMROCK REF & MKTG CO	115901	3512 S MAIN ST, LINDALE	UNKNOWN	3/16/2004	5B 4	E,Q			
		EJAZ A. SHAIKH	115112	10129 E HWY 64 E, TYLER	GASOLINE	1/26/2001	2 2A	E,Q			
		FFP OPERATING PARTNERS	093181	351 S GLENWOOD, TYLER	GASOLINE, KEROSENE	6/30/1989	5B 2A	E,Q			
		FOOD FAST CORPORATION	118664	11812 HWY 64 WEST, TYLER	GASOLINE	10/5/2011	2 2A	E,Q			
		FOOD FAST CORPORATION	111856	13168 E HWY 64, CHAPEL HILL	GASOLINE, DIESEL	11/5/1996	5B 2A	E,Q			
		FOOD FAST CORPORATION	117236	13168 HWY 64, CHAPEL HILL	DIESEL	5/24/2007	2 2A	E,Q			
		FOOD FAST HOLDINGS LTD	112913	8604 E HWY 64, TYLER	GASOLINE	1/22/1998	5B 2A	E,Q			
		JERRY KIDD OIL CO	116994	303 S MAIN ST, LINDALE	GASOLINE	10/3/2006	2 2A	E,Q			
		JOHNSON LEROY	113325	15884 E HWY 31, TYLER	GASOLINE	7/10/1998	5B 2A	E,Q			
	*	JULIETTA JARVIS FOUNDATION	118737	102 E DUVAL ST, TROUP	GASOLINE	2/15/2012	2 6	E,Q			
		KASHI ENTERPRISES	114107	401 N HWY 110, WHITEHOUSE	GASOLINE, DIESEL	1/6/1999	5B 4	E,Q			
		KIRBY OIL CO	112751	6500 S BROADWAY, TYLER	GASOLINE	11/5/1997	2 2A	E,Q			
		KIRBY OIL CO	113228	1608 E FRONT ST, TYLER	GASOLINE	6/5/1998	5B 1A	E,Q			
		KIRBY OIL CO INC	114680	I 20, GLADEWATER	GASOLINE, DIESEL	7/20/1999	2 2A	E,Q			
		KIRBY OIL CO INC	095391	403 MARTIN LUTHER KING BLVD, TYLER	GASOLINE	5/7/1990	2 2A	E,Q			
		MYERS RANDY	114342	FM 346, BULLARD	GASOLINE	1/11/1999	5B 2A	E,Q			
		NEOCOMINC	114108	HWY 271, TYLER	GASOLINE, DIESEL	1/6/1999	5B 2A	E,Q			
		PARKER LARRY S	100102	313 MARTIN LUTHER KING BLVD, TYLER	GASOLINE, WASTE OIL	9/25/1991	2 2A	E,Q			
		PENCO ENERGY CORPORATION	117981	1810 E SE LOOP 323, TYLER	GASOLINE	2/25/2009	2 6	E,Q			
		RAHMAN ALI DAVID	116863	128 N NORTHWEST LOOP 323, TYLER	UNKNOWN	5/26/2006	5B 2A	E,Q			
		RS & JS ENTERPRISE INC	114106	6393 PALUXY DR, TYLER	GASOLINE, DIESEL	1/6/1999	5B 2A	E,Q			
		RS & JS ENTERPRISES	113232	1301 S LOOP 323 SW, TYLER	GASOLINE	6/5/1998	5B 2A	E,Q			
		STRASBURGER ENTERPRISES INC	116192	16242 HWY 271, TYLER	GASOLINE, DIESEL	10/22/2004	2 2A	E,Q			
		STRASBURGER ENTERPRISES INC	118480	17080 I 20, LINDALE	GASOLINE	2/3/2011	2 6	E,Q			
		STRINGER JAMES	116879	1600 E BOLDT AVE, TYLER	UNKNOWN	6/9/2006	1B 1A	E,Q			
	*	TYLER JUNIOR COLLEGE	119010	1106 E 5TH ST, TYLER	GASOLINE	12/19/2012	1B 1A	E,Q			
REM/VC			ELECTROSPACE SYSTEMS, INC.	1739	8601 US HIGHWAY 67, BALLINGER	VOCS, CHLORINATED SOLVENTS, TPH	9/21/2004	0B 2A	E		
			OLD LUFKIN CREOSOTING	1474	1411 E LUFKIN AVENUE, LUFKIN	VOCS, SVOCS	6/11/2002	0B 5A	E		
			PRECISION NATIONAL PLATING SERVICES, INC.	505	333 SOUTH VALLEY MILLS DRIVE, WACO	SULFUR, PH, VOCS, METALS	4/15/1997	0B 5A,6	E		
REM/VCIO			PALUXY SELF STORAGE	538	6435 PALUXY DRIVE, TYLER	MTBE	2/23/2006	2B 6	E		
			SOUTH PARK HEIGHTS, BLOCK 717SPACE 2A,2B&2C	794	2017 SOUTH BROADWAY AVENUE, TYLER	VOCS, CHLORINATED SOLVENTS	10/14/2011	6	E		

TABLE 1
GROUNDWATER CONTAMINATION CASE DESCRIPTION BY COUNTY
TEXAS COMMISSION ON ENVIRONMENTAL QUALITY

COUNTY	NEW CASES	FILE NAME	FILE NUMBER	LOCATION	CONTAMINATION DESCRIPTION	DATE	ENFORCEMENT STATUS	DATA QUALITY	SECTION
SMITH	WPD/MSW								
	*	GREENWOOD FARMS LANDFILL	MSW01972A	SS FM 2767 @ 4.8 MI E OF LOOP 323	IMW-2-I: VOCS (CIS-1,2-DICHLOROETHENE)	9/15/2011	2B 2A	E,Q,V2	
STARR	REM/CA	TXDOT MAINTENANCE RIO GRANDE CITY	F1456	3939 EAST HWY 83, RIO GRANDE CITY 78582	VOCS, SVOCS, METALS	7/2/2008	3B 5	E, Q	
	REM/PST	DIAZ UBALDO RAMOS FOOD CENTER VELA HERNANDEZ LINDA	105652 117972 108762	4359 E HWY 83, RIO GRANDE CITY 265 FM 1017, SAN ISIDRO W HWY 83, ROMA	GASOLINE GASOLINE GASOLINE	1/14/1993 2/10/2009 11/16/1994	5B 2A 1B 1A 5B 1A	E,Q E,Q E,Q	
	REM/VCIO	* COMMERCIAL WAREHOUSE PROPERTY	820	2500 E HIGHWAY 83, RIO GRANDE CITY	VOCS, SVOCS, TPH	4/26/2012	6	E	
STERLING	REM/PST	ESTATE OF EVA MAY WRIGHT	109994	401 WASHINGTON, STERLING CITY	DIESEL	12/8/1995	5B 4	E,Q	
SWISHER	REM /CA	AIR COMP LLC	T2287	4202 OLD CHRISTOVAL RD, SAN ANGELO TX 76904	BENZENE, ETHYL BENZENE, LEAD, METHYL ISOBUTYL KETONE, ANTIMONY	10/2/2008	0B 2A	E	
	REM/PST	BARBOUR BROTHERS INC DIMMIT AGRI INDUSTRIES	097453 109954	225 N 87TH AVE, TULIA HWY 86, TULIA	GASOLINE GASOLINE	12/7/1990 12/21/1995	5B 2A 2 2A	E,Q E,Q	
	REM/SF	NORTH EAST 2ND STREET SITE	FILED BY SITE NAME	37700 S US HIGHWAY 87, HAPPY	CARBON TETRACHLORIDE, CHLOROFORM, METHYLENE CHLORIDE, 1,2-DICHLOROETHANE	11/20/2006	5B 2A	E, Q, V3	
TARRANT	ENF	LATE INC FORMER SPINKS INDUSTRIES	31910	160 EAST RERIN/CROWLEY ROAD	CHROMIUM, CADMIUM	2/28/1995	3C 0	E,Q,V3	
	REM/CA	ADVANCED GRAPHICS TECHNOLOGIES INC AIR FORCE PLANT #4	30346 FILED BY SITE NAME	942 MINTERS CHAPEL RD GRAPEVINE 76051 6 MILES NORTHWEST OF FORT WORTH	CHROMIUM TRICHLOROETHYLENE, VINYL CHLORIDE, DICHLOROETHENE	7/2/1991	3B 5A, 4B, 3D, 2B&D, 1B	EQ E,Q,V,2,3	
		AIR FORCE PLANT 4 AMBER REFINERY INC ATLAS MISSILE SITE S-9 (F)	30584 30980 T2319	1500 LOCKHEED BLVD FORT WORTH 76108 2500 PREMIER ST FORT WORTH 76101 25 MILES SW OF ABILENE, OFF HWY 277, SHEP, TEXAS	ORGANICS, TCE, METALS BTEX, PB, VOCS, LNAPL TPH, BIS (2-ETHYLHEXYL)PHTHALATE, ARSENIC, LEAD, CADMIUM	10/1/1982 2/22/1987 1/21/2009	5A 4.5A 4A 2A,3A 0A 6	E,Q EQV E,Q	
		BELL HELICOPTER TEXTRON INC	30406	600 E HURST BLVD HURST 76053	CHROMIUM, CHLORINATED SOLVENTS	6/8/1992	3A 3.4	E,Q	
		BUTLER ST PROP CHEMSCOPE CORP CHEVRON PRODUCTS USA CO	T1802 65395 31862	2537 BUTLER ST, ARLINGTON 3200 E RANDOL MILL RD ARLINGTON KOW 2525 BRENNAN FORT WORTH 76101	ORGANICS VOCS BTEX,TPH, MTBE, CHLORINATED VOCS, SVOCS, METALS	3/15/2005 11/22/1994 7/22/1993	0 4 3B 2A,5 2C 2A,5A	E,Q V2,E E	
		CITY OF FORT WORTH, FORMER HOWELL INSTRUMENTS	T2350	3479 WEST VICKERY STREET, FORT WORTH, TX	TCE	6/30/2009	0A 2A, 3	E,Q	
		CONOCO INC (SOUTHLAKE PRODUCTS TE) DETREX	33988 33533	HIGHWAY 121 GRAPEVINE 76051 322 INT. RD., ARLINGTON	BTEX, VOCS, SVOCS, METALS PCE, TCE	1/22/1993 12/10/2001	3B 5D 3A 2A	E,Q E	
		FORT WORTH NAVAL AIR STATION (CARSWELL AIR FORCE BASE) HEARNE TERMINALS MGD BY RELIC HUNTINGTON-PACIFIC CERAMICS INTERSTATE TRAILERS	65004 T2288 38142 36857	CARSWELL AFB FORT WORTH 76127 RT 1 HWY SOUTH, HEARNE, 78589 3600 CONWAY FORT WORTH 76111 ARLINGTON	TCE,ORGANICS GASOLINE CONSTITUENTS LEAD TPH, BTEX	11/8/1991 7/14/2008 3/3/1989 1/1/1991	3A 5 0A 3.4 3A 5	E,Q EQV,2,3 E	
		KC FOOD STORE 2 MOTIVA ENTERPRISES LLC (FMR STAR ENTERPRISE INC)	T1699 34146	2312 N SYLVANIA AVE FORT WORTH 76111 3200 N SYLVANIA AVE FORT WORTH 76111	TPH, LNAPL, MTBE, BETX, PB BTEX, PHENANTHRENE, MTBE	7/19/1999 8/10/1993	2A 6 2A 4,5A	E,Q E2	
		NETOS LIQUOR (FMR V&R TEXACO)	T1698	2601 NE 28TH ST FORT WORTH 76111	TPH, MTBE, BETX, PB, TPH	8/26/1991	2A 6	E,Q	

TABLE 1
GROUNDWATER CONTAMINATION CASE DESCRIPTION BY COUNTY
TEXAS COMMISSION ON ENVIRONMENTAL QUALITY

COUNTY	DIVISION	NEW CASES	FILE NAME	FILE NUMBER	LOCATION	CONTAMINATION DESCRIPTION	DATE	ENFORCEMENT STATUS	DATA QUALITY	SECTION 5.236
TARRANT	REM/CA		NORTH AMERICAN GALVANIZING CO (FMR BOYLES GALVANIZING)	30016	625 W HURST BLVD HURST 76053	METALS, CHLORIDES	11/15/1983	3B 5	E	
			PHILLIPS PIPE LINE CO. ARLINGTON BULK TERMINAL	31812	12401 CALLOWAY CEMETERY RD. EULESS	MTBE, BTEX	1/30/2001	OA 3,5B	E,V2	
			TANDY MAGNETICS	31422	401 NE 38TH ST FORT WORTH 76106	THF, TCE, TOLUENE	12/1/1989	1A 4,5	EQV23	
			TECHNI COAT INC	30068	301 NE 6TH FORT WORTH 76106	VOCS	7/31/1991	3B 4,5	EQV	
			TEXAS GALVANIZING INC	34659	645 W HURST BLVD HURST 76053	SOLVENTS, CHROMIUM, ZINC	10/19/1989	2A 2A	E	
			TEXAS UTILITIES ELECTRIC CO	39927	210 NW 4TH ST FORT WORTH 76106	PB,CADMIUM,CR,TPH,EPTOXLEAD	7/7/1992	2B 6	E	
			TOWN & COUNTRY CLEANERS (BLUE RIBBON CLEANERS)	55112	302 MARTHA ST EULESS 76040	CIS 1,2 DCE; PCE, TCE	8/21/2000	1B 1B	EQ	
			TX ARMY NATIONAL GUARD, SHOREVIEW PROPERTY	65403	8101 SHOREVIEW DR, FORT WORTH TX 76108	ARSENIC, LEAD	1/22/2010	2B 2A,4	E,Q	
			UNION PACIFIC RAILROAD CO (CENTENNIAL YARD)	T0421	9777 UNIVERSITY DR FORT WORTH	VOCS, PAHS	12/1/1994	3B 3,4	EQV2	
			UNION PACIFIC RAILROAD CO (FMR JAYS SALVAGE PROPERTY)	T1580	200 NW 4TH ST FORT WORTH 76106	C-1,2 DCE, TCE, VINYL CHLORIDE, 1,1 DCE, ANTIMONY,ARSENIC, LEAD	8/16/1999	0 4	EQ	
	REM/DCRP		BOSS CLEANERS	DC0039	4001 W. GREEN OAKS BLVD, ARLINGTON	CHLORINATED SOLVENTS	3/11/99	2B, 5B 2A	E, Q	
			COMET CLEANERS	DC0007	4300 MATLOCK, ARLINGTON	CHLORINATED SOLVENTS	12/08/99	2B, 5B 2A	E, Q	
			COMET CLEANERS MID CITIES	DC0068	6723 MID CITIES BLVD, NORTH RICHLAND HILLS	CHLORINATED SOLVENTS	03/08/01	2B, 5B 2A	E, Q	
			COMET FOSSIL CREEK	DC0169	3300 WESTERN CENTER BLVD	CHLORINATED SOLVENTS	8-NOV	2B, 5B 2A	E, Q	
			COUSINS CLEANERS	DC0133	4100 W. VICKERY BLVD	CHLORINATED SOLVENTS	09/17/07	2B, 5B 0	E, Q	
			COWBOY CLEANERS	DC0205	1120 EAST BERRY STREET	CHLORINATED SOLVENTS	4/9/2010	2B, 5B 2A	E, Q	
			FMR COLLINS STREET CLEANERS	DC0036	2131 NORTH COLLINS, ARLINGTON	CHLORINATED SOLVENTS	8/23/05	2B, 5B 2A	E, Q	
			FORMER A CLEANERS	DC0142	100 NORTH PARK BLVD	CHLORINATED SOLVENTS	5/23/97	2B, 5B 0	E, Q	
			FORMER TOWER CLEANERS	DC0161	263 WEST BEDFORD EULESS ROAD	CHLORINATED SOLVENTS	8/7/2008	2B, 5B 2A	E, Q	
			MIDCITY CLEANERS	DC0226	2816 CENTRAL DRIVE, BEDFORD	CHLORINATED SOLVENTS	9/28/2011	2B, 5B 2A	E, Q	
			PARK CLEANERS	DC0096	1700 WEST PARK ROW SUITE 120, ARLINGTON	CHLORINATED SOLVENTS	04/20/06	2B, 5B 0	E, Q	
			PARKWAY CENTRAL SHOPPING	DC0033	839 LAMAR BLVD, ARLINGTON	CHLORINATED SOLVENTS	10/03	2B, 5B 2A	E, Q	
			QUALITY DRY CLEANERS	DC0099	4610 WESTERN BLVD., SUITE 102, HALTOM CITY, TEXAS	CHLORINATED SOLVENTS	10/2005	2B, 5B 0	E, Q	
			THIRTY OAKS SHOPPING CENTER	DC0092	5656 MEADOWBROOK DRIVE, FORT WORTH, TEXAS 76112	CHLORINATED SOLVENTS	12/14/07	2B, 5B 0	E, Q	
			TOWN & COUNTRY	DC0029	630 SOUTH MAIN STREET, GRAPEVINE	CHLORINATED SOLVENTS	06/05	2B, 5B 2A	E, Q	
			VAL-U CLEANERS	DC0030	1112 N. FIELDER ROAD, ARLINGTON	CHLORINATED SOLVENTS	11/22/99	5B, 2B 4, 5	E, Q	
			VILLAGE CUSTOM CLEANERS	DC0032	4409 COLLEYVILLE BLVD, COLLEYVILLE	CHLORINATED SOLVENTS	7/18/05	2B, 5B 0	E, Q	
			VILLAGE CUSTOM CLEANERS	DC0185	5205 DAVIS BLVD SUITE J	CHLORINATED SOLVENTS	FEB-97	2B, 5B 0	E, Q	
			WJ INVESTORS PROPERTY	DC0221	5237 DAVIS BLVD, NORTH RICHLAND HILLS, TX	CHLORINATED SOLVENTS	2/10/2011	2B, 5B 2A	E, Q	
	REM/PST	*	7 ELEVEN INC	118951	101 E GLADE RD, EULESS	GASOLINE	10/17/2012	1B 1A	E,Q	
			7 ELEVEN INC	118663	700 IH 20, ARLINGTON	GASOLINE	10/5/2011	2 6	E,Q	
			7 ELEVEN INC SHAW ENV	118301	1600 W SOUTHLAKE BLVD, SOUTHLAKE	GASOLINE	5/11/2010	2 6	E,Q	
			7 ELEVEN INC/SHAW ENV	118369	5700 SAM CALLOWAY RD, FORT WORTH	GASOLINE	7/20/2010	2 2A	E,Q	
			A1 CLASSIC AUTO BODY & SALE	103861	2117 W DIVISION ST, ARLINGTON	GASOLINE	8/31/1992	5B 2A	E,Q	
			AKAL CORP GROUP	117865	14520 N FM 730, AZLE	GASOLINE	10/3/2008	2 2A	E,Q	
			ALNAZIR CORP	118429	1109 BURTON HILL RD, FORT WORTH	GASOLINE	11/4/2010	1B 1A	E,Q	
			AMERICAN CHOICE OIL DEVELOPMEN	115812	1104 OAK GROVE RD, FORT WORTH	UNKNOWN	10/24/2003	2 6	E,Q	
			ATLANTIC OIL & GAS LTD	116623	633 W DIVISION, ARLINGTON	GASOLINE	9/19/2005	1B 1A	E,Q	
			AULAKH & RANDHAWA INVEST	117999	14134 S HWY 377, BENBROOK	GASOLINE, DIESEL	4/16/2009	1B 1A	E,Q	
			AZCO CORP	111799	14580 N HWY 730, AZLE	UNKNOWN	10/24/1996	5B 2A	E,Q	
			BARNEY HOLLAND OIL CO	117241	3100 CAMP BOWIE BLVD, FORT WORTH	GASOLINE	6/4/2007	1B 1A	E,Q	
			BEST MINI MART	118354	7305 RENDON BLOODWORTH RD, MANSFIELD	GASOLINE	7/7/2010	2 2A	E,Q	
			BURRELL C L	110711	224 S SAGINAW, SAGINAW	UNKNOWN	3/29/1996	2 2A	E,Q	
			CALVIN STEWART	098752	5601 DAVIS BLVD, NORTH RICHLAND HILLS	GASOLINE	4/26/1991	5B 2A	E,Q	
			CHESAPEAKE LAND DEV	118598	201 NE 29TH ST, FORT WORTH	GASOLINE, DIESEL	7/19/2011	2 6	E,Q	
			CITY OF ARLINGTON	118650	1015 W MAIN, ARLINGTON	GASOLINE	9/21/2011	2 6	E,Q	
			CITY OF FORT WORTH	095012	2500 BRENNAN, FORT WORTH	GASOLINE, DIESEL	3/26/1990	1B 1A	E,Q	
			CITY OF FORT WORTH	117583	1000 COMMERCE ST, FORT WORTH	GASOLINE	2/11/2008	2 2A	E,Q	
			CITY OF NORTH RICHLAND HILLS	118506	6201 N DAVIS BLVD, N RICHLAND HILLS	GASOLINE	3/3/2011	2 2A	E,Q	
			CONOCO INC	093559	2025 S CHERRY LN, WHITE SETTLEMENT	GASOLINE	9/11/1989	5B 2A	E,Q	
			DALTON OIL INC	097616	1106 W NORTHWEST HWY, GRAPEVINE	UNKNOWN	1/3/1991	5B 2A	E,Q	
			DALWORTH PRIDE OF TEXAS DIST	099919	2505 W PIONEER PKWY, PANTEGO	GASOLINE	9/11/1991	5B 2A	E,Q	
			E Z MART STORES INC	115669	4900 MANSFIELD HWY, FOREST HILL	GASOLINE	3/7/2003	2 6	E,Q	
		*	EC REAL ESTATE LTD	118886	105 S CROWLEY RD, CROWLEY	UNKNOWN	7/17/2012	2 2A	E,Q	

TABLE 1
GROUNDWATER CONTAMINATION CASE DESCRIPTION BY COUNTY
TEXAS COMMISSION ON ENVIRONMENTAL QUALITY

COUNTY	DIVISION	NEW CASES	FILE NAME	FILE NUMBER	LOCATION	CONTAMINATION DESCRIPTION	DATE	ENFORCEMENT STATUS	DATA QUALITY	SECTION 5.236
TARRANT	REM/PST		ESTATE DENNIS HRANITZKY	11573	701 E DALLAS RD, GRAPEVINE	GASOLINE	10/8/1996	5B	6	E,Q
			EXHIBITS BLDG PARTNERSHIP	117876	401 EXCHANGE BLVD, FORT WORTH	GASOLINE	10/6/2008	1B	1A	E,Q
			EXXON MOBIL CORP	118574	3600 N SYLVANIA AVE, FORT WORTH	GASOLINE, DIESEL	6/2/2011	2	2A	E,Q
			EXXONMOBIL	117267	7100 RUFÉ SNOW DR, FORT WORTH	GASOLINE	6/28/2007	2	6	E,Q
			FEDERAL AVIATION ADMIN	105669	13800 FAA RD, EULESS	DIESEL	2/5/1993	2	6	E,Q
			FOSTER ALTON	112680	5112 COLLEYVILLE BLVD, COLLEYVILLE	UNKNOWN	10/1/1997	2	2A	E,Q
			FRAHANI BRIAN	118209	7505 MANSFIELD HWY, KENNEDALE	GASOLINE	12/21/2009	2	2A	E,Q
			FRANK DARADIA	118142	501 BEDFORD RD, BEDFORD	GASOLINE	9/10/2009	2	6	E,Q
			HARBISON FISCHER INC	118507	901 N CROWLEY RD, CROWLEY	GASOLINE, KEROSENE	3/3/2011	2	2A	E,Q
			HAVERKAMP ROGER	117075	585 N RANDOL MILL RD, SOUTHLAKE	GASOLINE	1/5/2007	2	2A	E,Q
			INARA CONVENIENCE INC	118273	6101 E ROSEDALE ST, FORT WORTH	GASOLINE	3/30/2010	1B	1A	E,Q
		*	JHAVERI AMIN	118755	6940 BAKER BLVD, RICHLAND HILLS	GASOLINE	3/9/2012	2	2A	E,Q
		*	KARHISH CORP	118938	5529 JAMES AVE, FORT WORTH	GASOLINE	9/27/2012	5B	1A	E,Q
			LONE STAR TEXACO INC	118669	6001 AIRPORT FWY, FORT WORTH	GASOLINE	10/18/2011	2	6	E,Q
		*	MICHAEL E COSTANZA INC	118933	9120 BOAT CLUB RD, FORT WORTH	GASOLINE	9/21/2012	1B	1A	E,Q
			MOTIVA ENTERPRISES	115940	4901 CALIFORNIA PKWY, FOREST HILL	GASOLINE, DIESEL	4/20/2004	2	6	E,Q
			MOTIVA ENTERPRISES LLC	117365	2427 W PARK ROW DR, ARLINGTON	GASOLINE, DIESEL	8/30/2007	2	6	E,Q
			MURPHY MART INC	118397	2001 MURPHY DR, BEDFORD	GASOLINE	8/26/2010	2	6	E,Q
			NABLUS #1 INC	118303	1525 E BERRY ST, FORT WORTH	GASOLINE	5/12/2010	2	6	E,Q
			NAZIR MANSUR	109684	2274 HEMPHILL, FORT WORTH	GASOLINE	8/16/1995	2	6	E,Q
			NEW M & N CORP	116327	5021 MANSFIELD HWY, FT WORTH	GASOLINE	12/30/2004	2	2A	E,Q
			ONE STOP EXPRESS INC	117929	1704 N FM 730, AZLE	GASOLINE	12/15/2008	2	6	E,Q
			PUGET OF TEXAS INC	116724	2002 N FM 157, MANSFIELD	UNKNOWN	1/3/2006	2	2A	E,Q
			QUIK SAK STORE INC	113134	1101 SOUTHEAST PKWY, AZLE	GASOLINE	4/30/1998	5B	2A	E,Q
			QUIKTRIP CORPORATION	118163	6249 LAKE WORTH BLVD, LAKE WORTH	GASOLINE	10/15/2009	2	2A	E,Q
			RACETRAC PETROLEUM INC	117432	1005 N BEACH ST, FORT WORTH	GASOLINE	10/5/2007	2	2A	E,Q
		*	RACETRAC PETROLEUM INC	118717	2151 IRA E WOODS AVE, GRAPEVINE	GASOLINE	1/9/2012	2	6	E,Q
			RESTRUCTURE PETRO MKTG SVCS	111761	12201 RENDON RD, BURLESON	GASOLINE, DIESEL	10/10/1996	5B	2A	E,Q
			RS LLC	118217	3044 HEMPHILL ST, FORT WORTH	GASOLINE	1/14/2010	2	6	E,Q
		*	SCOTTS MARINA LAKE GRAPEVINE	118955	2500 PARK ROAD 1, GRAPEVINE	GASOLINE	10/25/2012	1B	1A	E,Q
		*	SHAMSA ENTERPRISES INC	118929	632 WICHITA ST, EVERMAN	GASOLINE	8/31/2012	2	6	E,Q
		*	SKIPPER BEVERAGE CO INC	118918	4150 BRYANT IRVIN RD, FT WORTH	GASOLINE	8/8/2012	2	6	E,Q
			SPENCER DISTRIBUTING COMPANY	118405	781 BEDFORD EULESS RD, HURST	GASOLINE	9/22/2010	2	2A	E,Q
			STATE LEAD PERFORMING	091442	SH 199 & STEWART RD, AZLE	GASOLINE	8/31/1987	5B	2A	E,Q
		*	SUNDANCE PLAZA BLDG LLC	118919	E 3RD & COMMERCE, FORT WORTH	GASOLINE	8/8/2012	2	6	E,Q
			U S RESTAURANT PROPERTIES	116367	5700 RUFÉ SNOW DR, NORTH RICHLAND HILLS	GASOLINE	1/18/2005	2	6	E,Q
			VA & ASSOCIATES	117193	2423 W DIVISION ST, ARLINGTON	HYDR FLUID	4/4/2007	1B	1A	E,Q
		*	VRE RENFRO LLC	118787	501 RENFRO ST, CROWLEY	GASOLINE	4/17/2012	2	6	E,Q
			WILLIAMSON BETTY	117011	1049 SOUTHEAST PKWY, AZLE	GASOLINE	10/23/2006	2	2A	E,Q
			WORTH OIL CO	114626	500 N LAS VEGAS TRL, WHITE SETTLEMENT	GASOLINE	6/3/1999	2	2A	E,Q
REM/SF			AIR FORCE PLANT 4 - GENERAL DYNAMICS	FILED BY SITE NAME	1 LOCKHEED BLVD, FORT WORTH	TCE, PCE, VINYL CHLORIDE, 1,2-DICHLOROETHENE (CIS & TRANS)	11/1/1983	5A	5E	E, Q, V3
			SANDY BEACH ROAD GROUND WATER PLUME	FILED BY SITE NAME	GENERAL AREA OF 1713 PELICAN OVAL. THE PLUME IS CENTERED ALONG SANDY BEACH RD AT THE INTERSECTION OF ALLISON AVE, PELICAN BAY		3/17/2004	5B	3	E,Q,V3
REM/VC			AT SYSTEMS SOUTHWEST INCORPORATED	2207	2311 MOTOR STREET, DALLAS	VOCS, HEAVY METALS, CHLORINATED SOLVENTS	7/29/2008	0B	2A	E
			BELTLINE VENTURE SHOPPING CENTER	1363	2717 BELT LINE ROAD, CARROLLTON	CHLORINATED SOLVENTS	6/13/2001	0B	6	E
			BERRYMAN PRODUCTS, INC.	1417	3800 EAST RANDOL MILL ROAD, ARLINGTON	VOCS,METALS	12/7/2001	0B	5A	E
			BP CLEANERS	1169	3611 EAST 14TH STREET, SUITE 160 - 170, PLANO	TPH, BTEX, METALS	4/27/2000	0B	6	E
			BROADWAY CREEK SHOPPING CENTER	1188	6501 - 6573 DUCK CREEK DRIVE, GARLAND	BTEX, TPH	5/31/2000	0B	5A	E
			BUDDY BEENE'S AUTO SERVICE	2075	9405 WEBB CHAPEL ROAD, DALLAS	VOCS, CHLORINATED SOLVENTS	6/15/2007	0B	1A	E
			COLLINS CORNER SHOPPING CENTER	1346	2442 COLLINS ST, ARLINGTON	VOCS	4/18/2001	0B	4	E
			COMMERCIAL PARKING LOT PROPERTY	2377	1720 WOOD STREET, DALLAS	VOCS,HEAVY METALS,TPH	2/2/2011	0B	2A	E
			CUSTER CLEANERS	2456	1616 CUSTER RD, PLANO	VOCS, CHLORINATED SOLVENTS, TPH	12/16/2011	0B	6	E
			CVS PHARMACY #75627	2176	1493 SW WILSHIRE BOULEVARD, BURLESON	VOCS, TPH	5/28/2008	0B	6	E
			DALLAS HOUSING AUTHORITY CENTRAL MAINTENANCE	879	2075 WEST COMMERCE ST, DALLAS	CHLORINATED SOLVENTS	11/25/1998	0B	5A	E
			DART NORTHWEST RAIL OPERATING FACILITY NWROF	2056	9717 ABERNATHY, DALLAS	CHLORINATED SOLVENTS	5/3/2007	0B	2B	E

TABLE 1
GROUNDWATER CONTAMINATION CASE DESCRIPTION BY COUNTY
TEXAS COMMISSION ON ENVIRONMENTAL QUALITY

COUNTY	DIVISION	NEW CASES	FILE NAME	FILE NUMBER	LOCATION	CONTAMINATION DESCRIPTION	DATE	ENFORCEMENT STATUS	DATA QUALITY	SECTION 5.236	
TARRANT	REM/VC	*	DOUGLAS FEE SALT WATER DISPOSAL WELL, KILGORE TX	2524	COUNTY ROAD 3579, LIBERTY CITY	VOCS, TPH, CHLORINATED SOLVENTS	09/24/2012	0B	2	E	
			DRESSER OIL TOOLS - AXELSON FACILITY	824	110 INDUSTRIAL BOULEVARD, LONGVIEW	CHLORINATED SOLVENTS	8/26/1998	0B	4	E	
			EXXON CHEMICAL COMPANY	234	2126 MAURICE RD/950 W COUNTRY RD S, ODESSA	CHLORINATED SOLVENTS	4/22/1996	0B	5A	E	
			FARMERS MARKET SITE	2174	CANTON, N CENTRAL, MARILLA AND PEARL, DALLAS	VOCS, CHLORINATED SOLVENTS, TPH	5/23/2008	0B	1A	E	
			FLOWER MOUND CROSSING	2363	2608 FLOWER MOUND ROAD, FLOWER MOUND	VOCS,TPH	12/27/2010	0B	3	E	
		*	FORMER ALTEON FLIGHT TRAINING CENTER	2501	2201 W AIRFIELD DR., DALLAS	VOCS, HEAVY METALS, TPH	6/25/2012	0B	2	E	
		*	FORMER DWX TANK FACILITY	2475	2705 BROMBECK STREET, ENNIS	LEAD	2/7/2012	0B	6	E	
			FORMER TAYLOR FARMS PROPERTY	2349	2510 S GOOD LATIMER EXPRESSWAY, DALLAS	VOCS,TPH	10/13/10	0B	2B	E	
			FORT WORTH CAN PLANT - MILLER BREWING	260	6600 WILL ROGERS BOULEVARD, FORT WORTH	CHLORINATED SOLVENTS	9/21/2000	0B	5D	E	
			HIGGINS WOOD PRESERVING SITE	1397	400 BLOCK NORTH TIMBERLAND DRIVE, LUFKIN	METALS, LEAD	1/28/2002	0B	4	E	
			JEANS PLACE	2065	1233 WEST MAIN STREET, GUN BARREL CITY	PESTICIDES	5/24/2007	0B	6	E	
			MIDTOWN	1920	2222 WEST ROSEDALE STREET, FORT WORTH	METALS	8/22/2006	0B	5D	E	
			MOTHERAL PRINTING COMPANY	2170	540 S MAIN STREET, FORT WORTH	VOCS, METALS, CHLORINATED SOLVENTS, TPH	5/21/2008	0B	6	E	
		*	NIBCO INC. NACOGUCHES PLANT	2469	723 S FREDONIA ST., NACOGUCHES	VOCS, METALS, TPH, SVOCS	2/1/2012	0B	3	E	
			NORTH MAIN WEST TRACT	2250	102 NW 4TH STREET, FORT WORTH	HEAVY METALS, CHLORINATED SOLVENTS,TPH	2/18/2009	0B	2B	E	
			NORTHGATE III	2333	10503 FOREST LANE, DALLAS	SVOCS, HEAVY METALS, PESTICIDES, TPH	7/30/10	0B	2A	E	
			NTTA MAINTENEANCE FACILITY	1960	405 S INDUSTRIAL BLVD, DALLAS	VOCS, SVOCS, METALS, TPH	8/18/2006	0B	3	E	
			OCCIDENTAL CHEMICAL CORPORATION - DEER PARK	348	1000 TIDAL ROAD, DEER PARK	METALS	9/19/1996	0B	5A, 6	E	
			PLAZA DE LAS AMERICAS CENTER	1802	4001 HEMPHILL STREET, FORT WORTH	VOCS, TPH	3/11/2005	0B	6	E	
			PRESTON TRAIL PLAZA	2242	17370-17390 PRESTON ROAD, DALLAS	VOCS,HEAVY METALS	1/7/2009	0B	6	E	
		*	PRESTON TRAIL VILLAGE	1670	17194 PRESTON ROAD, DALLAS	VOCS, SVOCS, TPH	1/12/2004	0B	5D	E	
			QUICKTRIP NO. 956	2143	115 AND 117 SW WILSHIRE BOULEVARD, BURLESON	EXPLOSIVES, SOLVENTS, TPH	2/20/2008	0B	6	E	
			RAYTHEON - JUPITER ROAD	2029	1200 S JUPITER ROAD, GARLAND	VOCS, SVOCS, METALS, CHLORINATED SOLVENTS, TP	2/13/2007	0B	2A	E	
			RUMMEL CREEK SHOPPING CENTER	828	13100 BLOCK OF MEMORIAL DRIVE, HOUSTON	TPH, PAHS,VOCS	8/26/1998	0B	4	E	
			SHERMCO INDUSTRIES WAREHOUSE	1504	2819 CONGRES SMAN LANE, DALLAS	CHLORINATED SOLVENTS	8/8/2002	0B	4	E	
			SILVER STAR CLEANERS	1552	9759 FOREST LANE, SUITE 310, DALLAS	VOCS, CHLORINATED SOLVENTS, TPH	1/7/2003	0B	5A	E	
			SMITH INTERNATIONAL/DRIL CO COMPLE X/LANDFILL	392	3100 GARDEN CITY HIGHWAY, MIDLAND	VOCS, TPH	11/6/1996	0B	5A	E	
			SMU COMMERCE STREET PROPERTY	1480	399 WEST COMMER CE STREET, DALLAS	VOCS, CHLORINATED SOLVENTS	7/3/2002	0B	5A	E	
			SNAVELY FOREST PRODUCTS	1360	11223 PLANO ROAD, DALLAS	METALS, CHLORINATED SOLVENTS, TPH	6/7/2001	0B	5A	E	
			SNOWMAX	1655	2734 FM 1252 WEST, KILGORE	VOCS, SVOCS, METALS, TPH, CHLORINATED SOLVENT	11/6/2003	0B	2A	E	
		*	SWEENEY REFINERY - NORTH TANK FARM	1311	HIGHWAY 35 AND FM 524, OLD OCEAN	VOCS, METALS, TPH	5/2/2001	0B	4	E	
			TEDC TRACT	1716	S OF JOHN CARNEY DR AND N OF ROBERTSON RD, TYLER	VOCS, TPH	7/1/2004	0B	2B	E	
			TOWNE CENTRAL	2110	100 N CENTRAL EXPRESSWAY, RICHARDSON	VOCS, CHLORINATED SOLVENTS	10/22/2007	0B	6	E	
		*	TRIPLE S DYNAMICS	2492	1031 S. HASKELL AVE, DALLAS	VOCS,TPH,CHLORINATED SOLVENTS	5/21/2012	0B	2	E	
		*	UNITED ELICHEM INDUSTRIES - 11517 REEDER RD	2236	11517 REEDER ROAD, DALLAS	VOCS, HEAVY METALS, CHLORINATED SOLVENTS	12/18/2008	0B	2	E	
			VIRGINIA KMD	2435	4020 & 4100 PLATINUM WAY, DALLAS	VOCS,SVOCS,HEAVY METALS,CHLORINATED SOLVENTS	9/19/2011	0B	6	E	
			WELLINGTON LEISURE PRODUCTS	1643	912 N BEVERLY DRIVE, WICHITA FALLS	VOCS, CHLORINATED SOLVENTS	9/29/2003	0B	3	E	
			WOODLANDS WEST SHOPPING CENTER	1352	2725 PARK ROW, 1132 BOWEN, 1112 BOWEN, ARLINGTON	CHLORINATED SOLVENTS	5/30/2001	0B	5A	E	
		REM/VCIO			5005 COLLEYVILLE BOULEVARD LTD.	734	5005 COLLEYVILLE BLVD., COLLEYVILLE	VOC'S	11/30/2009	2B	E
					800 ORTHOPEDIC WAY	731	800 ORTHOPEDIC WAY AND 815 SECRETARY DR,ARLINGTON	VOC'S, TPH	9/29/2009	0	E
			AMMERAAL BELTECH	578	1014 SANTERRE, GRAND PRAIRIE	CHLORINATED SOLVENTS	9/21/2006	0	E		
			ARLINGTON ORTHOPEDIC ASSOCIATES HOSPITAL	651	800 ORTHOPEDIC WAY, 811, 815 SECRETARY, ARLINGTON	VOCS, TPH	11/5/2007	1B	E		

TABLE 1
GROUNDWATER CONTAMINATION CASE DESCRIPTION BY COUNTY
TEXAS COMMISSION ON ENVIRONMENTAL QUALITY

COUNTY	DIVISION	NEW CASES	FILE NAME	FILE NUMBER	LOCATION	CONTAMINATION DESCRIPTION	DATE	ENFORCEMENT STATUS	DATA QUALITY	SECTION 5-236
TARRANT	REM/VC		AUTO IMPROVEMENTS	279	1018 WEST NORTHWEST HIGHWAY, GRAPEVINE	VOCS, CHLORINATED SOLVENTS, TPH	12/3/2001	2B	E	
			BELLINGER DEVELOPMENT COMMERCIAL PROPERTY	634	2702 AVENUE K, GRAND PRAIRIE	VOCS, CHLORINATED SOLVENTS	8/6/2007	0	E	
			DEL NORTE TECHNOLOGY	738	721 RL THORNTON FREEWAY, DALLAS	VOCS, TPH	2/19/2010	2B	E	
			EAST DIVISION FORMER CAR DEALERSHIP	378	1100 PAMELA DRIVE, EULESS	CHLORINATED SOLVENTS	8/13/2003	0	E	
			FORMER JOHN ROBERTS BMW	235	1801 EAST DIVISION STREET, ARLINGTON	VOCS	4/5/2001	0	E	
		*	FORMER KINDERCARE	735	2536 FOREST LANE, DALLAS	VOCS, CHLORINATED SOLVENTS	11/16/2009	1B	E	
				828	4019 WOODLAND PARK BOULEVARD, ARLINGTON	VOCS	6/26/2012	6	E	
		*	GRAND PRAIRIE CREDIT UNION	829	209 NORTH CENTER STREET, GRAND PRAIRIE	VOCS, TPH	6/21/2012	2B	E	
			KELLOGG BROWN & ROOT FACILITY	320	3120 SOUTH PRECINCT LINE ROAD, HURST	VOCS, METALS, CHLORINATED SOLVENTS	9/17/2002	0	E	
		*	MARQUIS AT TEXAS STREET	840	2806 BRYAN STREET, DALLAS	CHLORINATED SOLVENTS	10/18/2012	2B	E	
		*	PROPOSED QUIKTRIP STORE NO. 851	818	7537 HIGHWAY 26, N. RICHLAND HILLS,	VOCS	4/28/2012	6	E	
			PROSOURCE INDUSTRIES, INC.	289	1700 11TH STREET, GRAND PRAIRIE	CHLORINATED SOLVENTS	2/27/2002	0	E	
			RAILHEAD WAREHOUSE	389	SOUTH OF MEACHAM ROAD, FORT WORTH	VOCS, CHLORINATED SOLVENTS, TPH	9/22/2003	0	E	
			REAGOR SITE	556	7800 WOODED ACRES TRAIL, MANSFIELD	METALS	5/16/2006	2B	E	
			SANTERRE, LLC	666	1001 SANTERRE DRIVE GRAND PRAIRIE	CHLORINATED SOLVENTS	1/31/2008	2B	E	
		*	TEXAS TRAIL 9.5 ACRE PROPERTY	821	1500' NORTH OF STATE HIGHWAY 114, GRAPEVINE	VOCS, METALS	5/11/2012	1B	E	
		*	UNIMPROVED PARCELS - 2702 AVENUE K (BELLINGER TRACT)	833	2702 AVENUE K, GRAND PRAIRIE	VOCS	10/5/2012	2B	E	
		*	UNIMPROVED PARCELS - 2702 AVENUE K (COLLINS TRACT)	834	2702 AVENUE K, GRAND PRAIRIE	VOCS	10/3/2012	1B	E	
		*	VALLEY BELL - TACO BELL PROPERTY	839	1060 NORTH BEACH STREET, FORT WORTH	VOCS, TPH	10/15/2012	1B	E	
	WPD/MSW		CITY OF ARLINGTON LANDFILL	MSW00358A	APPROXIMATELY 2.5 MILES N OF DFW TURNPIKE W FM 157 AND SW INTERSECTION WITH CRIP RAILROAD	MW-3: VOCS (CIS-1,2-DICHLOROETHYLENE; 1,1-DICHLOROETHANE); MW-15: ARSENIC, VOCS (BENZENE; CIS-1,2-DICHLOROETHYLENE)	12/31/2004	2A	2B	E,Q,V2
			LAILAW FORT WORTH LANDFILL	MSW00464A	300 FEET S STATE HIGHWAY 12 1.4 MILE N OF ELLIOTT REEDER ROAD IN FORT WORTH HALTOM CITY	MW-8, 9, 103, 105: VOCS (CHLOROBENZENE; 1,1-DICHLOROETHANE; METHYL ETHYL KETONE; 1,2-DICHLOROBENZENE; 1,4-DICHLOROBENZENE)	12/31/2005	2B	2A	E,Q,V2
			MILL CREEK LANDFILL	MSW00208A	SOUTH OF FM 1886 & SILVER CREEK RD, 3.5 MI W SH 199	MW-3C, 4C, 8A, 13, 15A, OW-5B: VOCS (1,4-DCB; CHLOROBENZENE; CIS-1,2-DCE); MW-3B, 4B, 8: ARSENIC; OW-5B, MW-13: BARIUM	5/20/1999	2B	4.5	E,Q,V2
TAYLOR	REM/CA		BASIC ENERGY SERVICES	T2326	5805 E HIGHWAY 80, MIDLAND TX 79706	VOCS, SVOCS, TPH	10/24/2008	1D	6	E,Q
			CHEVRON PIPELINE	T2413	MILE POST 86.82, NEAR LUFKIN, TX IN ANGELINA COUNTY	HYDROCARBONS	11/30/2010	0B	2A	E, Q
	REM/DCRP		DYESS AIR FORCE BASE	64003	710 3RD ST ABILENE 79607	ORGANICS	2/11/1988	3A	5A, 5C	EQV23
	REM/PST		FORMER KC CLEANERS	DC0017	254 SOUTH PIONEER DRIVE, ABILENE	CHLORINATED SOLVENTS	10/17/00	2B, 5B	0	E, Q
		*	ALLSUPS INC	118751	2550 S CLACK, ABILENE	GASOLINE	2/29/2012	2	2A	E,Q
			ALLSUPS PETROLEUM INC	103338	2702 AMBLER, ABILENE	GASOLINE	1/25/1993	5B	2A	E,Q
			BBVA COMPASS BANK	118567	542 OAK ST, ABILENE	GASOLINE	5/13/2011	2	2A	E,Q
			BERRYS DISCOUNT WAREHOUSE	116247	1901 N TREADAWAY, ABILENE	GASOLINE	11/5/2004	2	2A	E,Q
		*	DEVELOPMENT CORP OF ABILENE	118702	4109 VINE ST, ABILENE	GASOLINE	12/14/2011	2	2A	E,Q
			GERLACH OIL CO	114142	1601 INDUSTRIAL, ABILENE	GASOLINE	1/7/1999	2	2A	E,Q
			GFC LEASING CORP	117153	3889 N 1ST ST, ABILENE	GASOLINE	3/16/2007	2	6	E,Q
			HENDRICK MEDICAL CENTER	118681	1620 PINE ST, ABILENE	GASOLINE, WASTE OIL	10/28/2011	2	6	E,Q
		*	HENDRICK MEDICAL CENTER	118718	1608 PINE ST, ABILENE	GASOLINE	1/9/2012	2	6	E,Q
			RED STAR FUELS	115303	4201 BUFFALO GAP RD, ABILENE	GASOLINE	12/17/2001	5B	1A	E,Q
			SKINNYS INC	111073	4801 S 14TH, ABILENE	GASOLINE	6/4/1996	5B	2A	E,Q
	REM/VC		ETHICON, INC.	1071	3348 PULLIAM ST, SAN ANGELO	NITRATES, NITRITES	10/19/1999	0B	4	E
	REM/VCIO		KC CLEANERS	543	259 SOUTH PIONEER DRIVE, ABILENE	VOCS, CHLORINATED SOLVENTS	3/22/2006		2B	E

TABLE 1
GROUNDWATER CONTAMINATION CASE DESCRIPTION BY COUNTY
TEXAS COMMISSION ON ENVIRONMENTAL QUALITY

COUNTY	DIVISION	NEW CASES	FILE NAME	FILE NUMBER	LOCATION	CONTAMINATION DESCRIPTION	DATE	ENFORCEMENT STATUS	DATA QUALITY	SECTION
TERRY	REM/PST		CITY OF BROWNFIELD	092823	721 7TH ST, BROWNFIELD	DIESEL	4/17/1989	5B	4	E,Q
			COLLIER S B	096580	501 S 1ST, BROWNFIELD	GASOLINE, DIESEL	8/28/1990	5B	4	E,Q
			NUNLEY LLOYD AND THELMA NUNLEY	114824	COUNTY B RD, LAKEVIEW	UNKNOWN	12/3/1999	5B	4	E,Q
			PETTIGREW TOM ESTATE	094599	101 1ST, BROWNFIELD	GASOLINE	2/12/1990	5B	4	E,Q
			RIP GRIFFIN TRUCK SER CTR INC	091140	HWY 380, GOMEZ	GASOLINE	11/4/1986	5B	4	E,Q
			RIP GRIFFIN TRUCK SER CTR INC	109518	322 1ST ST, BROWNFIELD	WASTE OIL, GASOLINE	6/6/1995	5B	4	E,Q
THROCKMORTON	REM/PST		THROCKMORTON AG PROD INC	098671	402 N MINTER, THROCKMORTON	GASOLINE	4/18/1991	1B	1A	E,Q
TTUS	REM/CA		CONOCO INC. MT. PLEASANT TERMINAL	39529	1503 WEST FERGUSON MT. PLEASANT	BENZENE, PAH	1/14/2002	2B	2A	E,Q,V
			SOUTHWESTERN ELECTRIC POWER CO	31086	FM 1735 PITTSBURG 75686	TPH, BTEX	3/31/1994	2B	4	EQV
			TEXAS UTILITIES ELECTRIC CO	30081	FM 127 MOUNT PLEASANT 75455	BORON, SELENIUM, SULFATE	2/15/2001	1B	5	EQ
	REM/PST		E Z MART STORES INC	114124	2004 N JEFFERSON, MOUNT PLEASANT	GASOLINE	1/6/1999	2	4	E,Q
			MILLER ALBERT	113324	IH 30, WINFIELD	GASOLINE	7/10/1998	5B	4	E,Q
		*	OASIS LINK INC	118869	502 CLEVELAND ST, WINFIELD	GASOLINE	6/29/2012	2	6	E,Q
			TEXAS UTILITIES MINING CO	109265	FM 127, MOUNT PLEASANT	GASOLINE	3/21/1995	2	4	E,Q
		*	TTUS COUNTY	118776	4181 S HWY 271, MT PLEASANT	GASOLINE	4/4/2012	2	2A	E,Q
TOM GREEN	RO									
	REM/CA		21 W 31 ST		21 W STREET, SAN ANGELO, 76903	BTEX, TPH	8/3/2010	2D		
			BJ SERVICES COMPANY USA	36250	4005 S CHADBOURNE SAN ANGELO 76903	HYDROCARBONS, CHLORINATED HYDROCARBONS	9/21/1993	2AB	2,3	EQ
			ETHICON INC	31078	3348 PULLIAM ST SAN ANGELO 76905	CHLORINATED HYDROCARBONS	2/11/1998	0	5	EQ
			GOODFELLOW AFB	64004	460 E. KEARNEY BLVD GOODFELLOW AFB	CARBON TET. TCE, AS	3/1/2002	0A	4,5	E,B
			SAN ANGELO TERMINAL	T2475	4008 NORTH HIGHWAY 67, SAN ANGELO, TX	HYDROCARBONS	10/20/2011	2D	2A, 3	E,Q
			TRANSCO GAS PIPELINE STATION NO 5	T2426	8 MILES EAST OF PETTIS ON CR883, PETTUS, TX 78146	HYDROCARBONS	2/1/2010	B4	6	E, Q
			PETTUS							
			WENDLAND MANUFACTURING CORP	39150	601 WEST 11TH STREET, SAN ANGELO, TX 76903	ARSENIC	10/20/2008	0B	2A, 3	E, Q
	REM/PST		BOEHM ALFRED ESTATE	115767	4021 BOWIE ST, SAN ANGELO	WASTE OIL	7/7/2003	5B	1A	E,Q
			C & W ENTERPRISES INC	116942	3802 SHERWOOD WAY, SAN ANGELO	UNKNOWN	8/18/2006	2	6	E,Q
			ELCO LAND CO	091598	N HWY 87, SAN ANGELO	DIESEL	1/13/1988	5B	2A	E,Q
			ENVIRONMENTAL IMPACT	118435	SAN ANGELO	GASOLINE	11/16/2010	5B	1A	E,Q
		*	MURPHY OIL USA	118706	5525 SHERWOOD WAY, SAN ANGELO	GASOLINE	12/21/2011	1B	1A	E,Q
			REGAL OIL CO	110249	1016 S KOENIGHEIM, SAN ANGELO	WASTE OIL	2/7/1996	5B	4	E,Q
		*	STRIPES LLC	118798	1322 S BRYANT BLVD, SAN ANGELO	GASOLINE	4/20/2012	1B	1A	E,Q
			T & T OKLAHOMA LLC	099780	712 N CHADBOURNE, SAN ANGELO	GASOLINE	1/27/1993	5B	4	E,Q
			TAYLOR PETROLEUM	107481	2828 SHERWOOD WAY, SAN ANGELO	GASOLINE	12/20/1993	5B	2A	E,Q
			TEXAS DEPT OF AGING AND DISABI	107224	10950 N U.S. 87, CARLSBAD	GASOLINE	10/15/1993	2	2A	E,Q
			TOWN & COUNTRY / SUSSER	106897	1822 N CHADBOURNE ST, SAN ANGELO	GASOLINE	7/23/1993	5B	6	E,Q
			TOWN & COUNTRY FOOD STORES	100937	1017 W BEAUREGARD, SAN ANGELO	GASOLINE	8/28/1991	5B	2A	E,Q
			TOWN & COUNTRY FOOD STORES	113443	1821 N BRYANT, SAN ANGELO	GASOLINE	9/23/1998	5B	2A	E,Q
			WANIER LESLIE	094571	125 N MAIN, SAN ANGELO	GASOLINE	2/8/1990	5B	2A	E,Q
			WEST TEXAS GAS INC	109976	4006 S CHADBOURNE, SAN ANGELO	GASOLINE, DIESEL, OTHER	11/29/1995	2	2A	E,Q
	REM/SF		SAN ANGELO ELECTRIC SERVICES COMPANY - SESCO	FILED BY SITE NAME	926 PULLIAM ST, SAN ANGELO	PCB	8/8/1986	3B	3	E, Q, V3
	REM/VC		TARTAN TEXTILE SERVICE	962	2300 PRODUCTION STREET, ODESSA	HYDROCARBONS	4/21/1999	0B	4	E
		*	WOLFEN VILLAGE SHOPPING CENTER	2290	2001,2015 AND 2301 S GEORGE STREET, AMARILLO	VOCS, CHLORINATED SOLVENTS, TPH	12/17/2009	0B	2	E
WPD/MSW			CITY OF SAN ANGELO LANDFILL	MSW00079	NE OF SAN ANGELO ON N SIDE OF OLD US 62/277 (OLD BALLINGER HWY) AND AT&SF RR SITE 61: VOCS (APPROX 1.8 MI NE OF INT BELL ST AND OLD US 67/277) AND AT&SF RR	MW-4R, 5R, 9R, 10R, 13, 18, AND OFF- (TETRACHLOROETHYLENE; TRICHLOROETHYLENE)	2/18/1994	2B	4,5	E,Q,V2

TABLE 1
GROUNDWATER CONTAMINATION CASE DESCRIPTION BY COUNTY
TEXAS COMMISSION ON ENVIRONMENTAL QUALITY

COUNTY	DIVISION	NEW CASES	FILE NAME	FILE NUMBER	LOCATION	CONTAMINATION DESCRIPTION	DATE	ENFORCEMENT STATUS	DATA QUALITY	SECTION
TOM GREEN	WQD/WQAS		SAN ANGELO BY-PRODUCTS COMPANY	WQ01594	FM 380 APPROXIMATELY 7.5 MILES EAST OF SAN ANGELO, TOM GREEN COUNTY, TX.	NITRATE, AMMONIA, SULFATE, CHLORIDE, AND TOTAL DISSOLVED SOLIDS	1/1/1978	3A,B	5	E
TRAVIS	REM/CA		BERGSTROM AIR FORCE BASE	66002	STATE HIGHWAY 71 AUSTIN 78743	ORGANICS, HYDROCARBONS, CHROMIUM	7/1/1990	3B	4.5	V,1,2,3
			CHICON BUSINESS PARK	T2440	1804 CHICON ST AUSTIN TX 78702-1200	HALOGENATED HYDROCARBONS	3/15/2010	1D	1A, 2A	E,Q
			CITGO PETROLEUM CORP	52092	1105 AIRPORT BLVD AUSTIN 78702	BTEX, TPH	3/30/1987	3B	5A	EQ
			IBM	30576	BURNET RD	VOC	11/2/1998	0A	4.5	E
			IBM CORP	30576	11400 BURNET RD AUSTIN 78758	CHLORINATED SOLVENTS		3A	5	E,Q,V,2,3
	REM/DCRP		TXDOT DISTRICT 14	F1429	7901 N IH 35	VOCS	7/7/2006	3B	3.4	E
			JACK BROWN BALCONES WOODS	DC0008	5114 BALCONES WOODS, AUSTIN	CHLORINATED SOLVENTS	2/7/05	2B, 5B	2A	E, Q
			JACK BROWN CLEANERS	DC0088	3415 NORTHLAND DRIVE, AUSTIN	CHLORINATED SOLVENTS	8/16/06	2B, 5B	2A	E, Q
			REIDS CLEANERS 3	DC0219	3616 FAR WEST BLVD STE 102, AUSTIN, TX	CHLORINATED SOLVENTS	11/6/2000	2B, 5B	2A, 3	E, Q
			RICK'S CLEANERS	DC0077	7301 BURNET ROAD, AUSTIN	CHLORINATED SOLVENTS	6/27/06	2B, 5B	2A	E, Q
			RICK'S CLEANERS - CAMERON	DC0203	5325 CAMERON ROAD	CHLORINATED SOLVENTS	6/3/2010	2B, 5B	6C	E, Q
	REM/PST	*	7 ELEVEN INC	118968	9406 DESSAU RD, AUSTIN	GASOLINE	11/13/2012	1B	1A	E,Q
		*	7-ELEVEN INC	118819	5901 BURNET RD, AUSTIN	GASOLINE	5/23/2012	1B	1A	E,Q
		*	A-AABAT STORAGE	118958	6705 N LAMAR BLVD, AUSTIN	GASOLINE	10/25/2012	2	6	E,Q
			CAPITAL CONVENIENCE STORES	116886	3324 NORTHLAND DR, AUSTIN	GASOLINE	6/19/2006	2	2A	E,Q
			CAPITAL CONVENIENCE STORES LP	118500	3550 FAR WEST BLVD, AUSTIN	GASOLINE	2/23/2011	2	6	E,Q
			CROCKETT MOTON III	116599	424 S LAMAR BLVD, AUSTIN	GASOLINE, WASTE OIL	8/22/2005	2	4	E,Q
			H RICHARDS OIL CO CAPITOL CITY	099374	2915 E CESAR CHAVEZ ST, AUSTIN	GASOLINE, DIESEL	7/1/1991	5B	2A	E,Q
			HAYS CITY CORPORATION	118428	8531 RESEARCH BLVD, AUSTIN	GASOLINE	11/2/2010	2	2A	E,Q
			HENNA CHEVROLET	104693	8805 N IH 35, AUSTIN	WASTE OIL	10/28/1992	2	2A	E,Q
			OFLP-2 LTD	118304	1135 AIRPORT BLVD, AUSTIN	GASOLINE	5/13/2010	2	2A	E,Q
			OLIVER SECOND FAMILY LTD	112386	1135 AIRPORT BLVD, AUSTIN	GASOLINE	6/17/1997	2	6	E,Q
			PANJWANI ENTERPRISES	118286	4545 S LAMAR BLVD, AUSTIN	GASOLINE	4/16/2010	2	6	E,Q
			PUENTE HERNANDEZ CARMEN	117827	1105 W FM 1626, MANCHACA	GASOLINE	8/27/2008	1B	1A	E,Q
			SPEEDY STOP FOOD STORES	118674	6422 S HWY 183, AUSTIN	GASOLINE	10/20/2011	2	2A	E,Q
		*	SPEEDY STOP FOOD STORES	118914	7114 IH 35, AUSTIN	GASOLINE	8/8/2012	2	6	E,Q
			STRASBURGER ENTERPRISES INC	118148	5011 E CESAR CHAVEZ ST, AUSTIN	GASOLINE	9/23/2009	2	4	E,Q
		*	STRASBURGER ENTERPRISES INC	118830	3404 LOCKHART HWY, AUSTIN	GASOLINE	6/6/2012	2	6	E,Q
			SUNRISE MINI MART	118487	7401 BURNET RD, AUSTIN	GASOLINE	2/9/2011	2	6	E,Q
			TEX CON OIL CO	111963	9520 W HWY 290, AUSTIN	GASOLINE	12/9/1996	5B	4	E,Q
		*	TRIPLE S PETROLEUM	097504	525 W BEN WHITE BLVD, AUSTIN	GASOLINE	12/12/1990	2	2A	E,Q
	REM/VC		WALMART STORES INC	118721	5107 S IH 35, AUSTIN	GASOLINE	1/13/2012	2	6	E,Q
		*	20-ACRE TRACT - VIDOR	2434	1675 TEXLA RD, VIDOR	HEAVY METALS, TPH	8/23/2011	0B	2	E
			906 S PERSIMMON	2320	906 S PERSIMMON, TOMBALL	VOCS, HEAVY METALS, TPH	6/21/2010	0B	4	E
			BOOMERANG TUBE	2195	1100 FM 3361, LIBERTY	VOCS, METALS, TPH	7/9/2008	0B	6	E
			CHARLIE BURCH PITTS	421	RICHARDS ROAD, SPRING	VOCS	12/17/1996	0B	5A	E
			CHATLEFF CONTROLS, INC.	2124	900 WEST GOFORTH ROAD, BUDA	CHLORINATED SOLVENTS	12/14/2007	0B	2A	E
			CLEANERS AND DRYERS	710	2408 TRINITY MILLS ROAD, CARROLLTON	CHLORINATED SOLVENTS	2/25/1998	0B	6	E
		*	ED BLUESTEIN SOUTH CAMPUS	2529	3501 ED BLUESTEIN BLVD., AUSTIN	SVOCS, HEAVY METALS	10/01/2012	0B	2	E
		*	FLAGSHIP KINGWOOD CAR WASH	1892	22515 LOOP 494, KINGWOOD	VOCS, SVOCS, TPH, CHLORINATED SOLVENTS	2/10/2006	0B	2	E
			GOLDEN FLEETWOOD CLEANERS	1160	8880 BELLAIRE BOULEVARD, HOUSTON	TCE	4/19/2000	0B	4	E
			H. RICHARDS OIL COMPANY	2116	2913 E CESAR CHAVEZ, AUSTIN	VOCS, METALS, CHLORINATED SOLVENTS	11/21/2007	0B	6	E
		*	HOLLY STREET POWER PLANT	1471	HOLLY AND PEDERNALES STREETS, AUSTIN	VOCS, METALS, CHLORINATED SOLVENTS	6/11/2002	0B	4	E
			JR&S CLEANERS	289	706 WEST MAIN STREET, TOMBALL	METALS AND VOCS/SVOCS, PCBS	12/18/1997	0B	5D	E
			LOT 2, ARTISAN ADDITION	912	NWC JOSEY LANE/WINTERGREEN STREET, CARROLLTON	METALS, SOLVENTS, HYDROCARBONS	1/21/1999	0B	4	E
			NESBIT'S CLEANER RESEARCH	1582	4747 RESEARCH FOREST DRIVE, THE WOODLANDS	VOCS	4/11/2003	0B	4	E
			PORT OF BEAUMONT - BEAUMONT ELEVATOR	1102	1745 BUFORD STREET, BEAUMONT	METALS, VOCS	12/16/1999	0B	4	E
			SHIPPERS WAREHOUSE	1207	2115 BELTLIN E ROAD, CARROLLTON	VOCS	5/19/2000	0B	6	E
			SOUTH LAMAR @ MANCHACA	2067	2810 MACHACA, 2801 - 2805 S LAMAR, AUSTIN	VOCS, TPH, CHLORINATED SOLVENTS	5/31/2007	0B	6	E
			STEEL BY DOLLINGER	2228	2360 DOLLINGER, BEAUMONT	VOCS, SVOCS, METALS, PCBS	10/21/2008	0B	2B	E

TABLE 1
GROUNDWATER CONTAMINATION CASE DESCRIPTION BY COUNTY
TEXAS COMMISSION ON ENVIRONMENTAL QUALITY

COUNTY	DIVISION	NEW CASES	FILE NAME	FILE NUMBER	LOCATION	CONTAMINATION DESCRIPTION	DATE	ENFORCEMENT STATUS	DATA QUALITY	SECTION 5.236	
TRAVIS	REM/VC		STENGER TRACT	2395	406 N IH-35, AUSTIN	VOCS	4/13/2011	oB	6	E	
			VALLEY SYSTEMS, LAPORTE FACILITY	1066	606 SOUTH 16TH STREET, LA PORTE	CHLORINATED SOLVENTS, BTEX	10/13/1999	oB	4	E	
			VILLAGE CLEANERS - THE WOODLANDS	1558	4775 WEST PANTHER CREEK DRIVE, THE WOODLANDS	CHLORINATED SOLVENTS, TPH	1/28/2003	oB	4	E	
			WESTMONT SHOPPING CENTER	2277	6460 PHELAN BOULEVARD, BEAUMONT	VOC'S,HEAVY METALS,TPH,PCBS	9/16/2009	oB	4	E	
	REM/VCBSA	*	DOWNTOWN RAILYARD PROPERTY	G131	800 4TH ST, AUSTIN	LEAD	5/28/2011	oB	2	E	
	REM/VCIO		C W CHICK LTD	713	201 BARTON SPRINGS RD, AUSTIN	VOCS,TPH	1/13/2009		2B	E	
			CAPITAL CITY PARTNERS PROPERTY	481	3004- 3010 GUADALUPE STREET, AUSTIN	VOCS	3/3/2005		2B	E	
			FERGUSON FAMILY LP	524	US HIGHWAY 290 WEST, AUSTIN	BENZENE	12/12/2005		0	E	
			IBC BANK SITE	497	NWC BRAKER LANE AND BURNET ROAD, AUSTIN	VOCS, CHLORINATED SOLVENTS	6/6/2005		0	E	
			* METRIC 7 BUILDING	846	9715 BURNET ROAD, BLDG. 7, AUSTIN	VOCS, CHLORINATED SOLVENTS	11/15/2012		1B	E	
			* PAN AMERICAN RECREATION CENTER	336	2100 EAST 3RD STREET, AUSTIN	SVOCs, TPH	12/11/2002		0	E	
			* SGE INC 2007 KRAMER LANE	823	2007 KRAMER LANE, AUSTIN	VOCS	5/7/2012		6	E	
		SWD PARTNERS, LTD.	799	5717 BALCONES DRIVE, AUSTIN	VOC,TPH	10/28/2011		6	E		
		THOMAS C. GREEN WATER TREATMENT PLANT	805	600 W CESAR CHAVEZ STREET, AUSTIN	TPH	12/9/2011		1B	E		
	WPD/MSW		CITY OF AUSTIN LANDFILL	MSW00360A	3.5 MILES SE OF CITY LIMITS 1 MILE E FM 812 AND US 183 JUNCTION 3300 FEET SE OF BERGSTROM AIR FORCE BASE	MW-10: NITRATE; MW-13: CHROMIUM, NICKEL; MW-18: VOCS (CIS-1,2-DICHLOROETHYLENE)	4/1/2003	2B	4.5A	E,Q,V2	
			SUNSET FARMS LANDFILL	MSW01447A	INTERSECTION OF GILES AND BLUE GOOSE ROADS	MW-16, 30, 36, 37, 39: VOCS (1,1-DCA; CIS-1,2-DICHLOROETHYLENE; PCE; TCE)	1/26/2006	2B	2B	E,Q,V2	
			WASTE MANAGEMENT OF TEXAS AUSTIN COMMUNITY RECYCLING AND DISPOSAL FACILITY	MSW00249D	9900 GILES RD, AUSTIN TX 78754 9747	MW-21: VOCS (CIS-1,2-DICHLOROETHYLENE)	11/15/2010	2A	2B	E,Q,V2	
	WQD/WQAS		COLORADO RIVER HORNSBY BEND	NA	0.9 MILES NORTHWEST OF THE INTERSECTION OF FM 973 AND HWY 71 ON HORNSBY BEND EAST OF THE COLORADO RIVER, TRAVIS COUNTY, TEXAS	NITRATE, AMMONIA	10/25/2005	3A	2A	E,Q	
	TRINITY	REM/PST		APPLE SPRINGS ISD	115045	FM 2501, APPLE SPRINGS	GASOLINE	9/8/2000	2	2A	E,Q
				LACEY & HOLLIS INC	112185	HWY 94, APPLE SPRINGS	UNKNOWN	5/27/1997	5B	2A	E,Q
	TYLER	REM/PST		BROOKSHIRE BROTHERS LTD	117134	520 S MAGNOLIA, WOODVILLE	UNKNOWN	3/7/2007	2	2A	E,Q
			TUBB INVESTMENTS	118226	110 S MAGNOLIA ST, WOODVILLE	GASOLINE, HYDR FLUID	2/2/2010	2	2A	E,Q	
UPSHUR	REM/CA		CHEVRON PRODUCTS USA CO	31861	HIGHWAY 155 BIG SANDY 75755	DIESEL FUEL	11/8/1988	3C	2A,5	E	
			DEAN LUMBER COMPANY	32629	12155 SOUTH MONTGOMERY STREET, GILMER, TEXAS	METALS	12/1/2006	3B	2A, 3	E	
		ROBROY INDUSTRIES TEXAS INC	30448	S WOOD ST GILMER 75644	HEAVY METALS, PH, VOCS	5/30/1985	2A	4.5A	EQ		
	REM/PST		FOX HARRY GREEN OIL CO	099049 100032	916 N WOOD, GILMER 207 W BROADWAY, BIG SANDY	GASOLINE GASOLINE	5/23/1991 10/7/1991	5B 5B	6 4	E,Q E,Q	
UPTON	REM/CA		EXXON REFINING COMPANY USA	52185	HIGHWAY 67 E MCCAMEY	CHLORINATED VOCS, METALS	10/7/1993	0	5	E	
	REM/PST		HALLIBURTON SERVICES WESTERN GAS RESOURCE INC	096378 105409	413 CLARA ST, RANKIN FM 2401, MIDKIFF	GASOLINE WASTE OIL	8/8/1990 1/25/1993	2 2D	4 1A	E,Q E,Q	
UVALDE	REM/CA		UNIFIRST HOLDINGS (FMR TEXAS INDUSTRIAL SERVICES (TIS)) UNION PACIFIC RAILROAD	39914 T1926	HIGHWAY 90 W UVALDE 78801 UVALDE	PCE PESTICIDES	2/6/1986 5/6/2004	3B 2A,C	5 2A	EQ E,Q,V2,3	

TABLE 1
GROUNDWATER CONTAMINATION CASE DESCRIPTION BY COUNTY
TEXAS COMMISSION ON ENVIRONMENTAL QUALITY

COUNTY	DIVISION	NEW CASES	FILE NAME	FILE NUMBER	LOCATION	CONTAMINATION DESCRIPTION	DATE	ENFORCEMENT STATUS	DATA QUALITY	SECTION 5.236
VAL VERDE	REM/CA		LAUGHLIN AIR FORCE BASE	69007	251 4TH ST DEL RIO 78840	BENZENE, TOLUENE, XYLENE, ETHYLBENZENE, NAPHTHALENE, TCE	9/1/1994	3A	3.4	E,Q
	REM/PST		NEAL INC	117468	W HWY 90, DEL RIO	GASOLINE	10/29/2007	2	6	E,Q
			RYTEX INC	103521	409 E GIBBS, DEL RIO	GASOLINE, WASTE OIL	7/13/1992	5B	2A	E,Q
			US AIR FORCE	116586	SPUR 349, LAUGHLIN AFB	UNKNOWN	8/22/2005	2	2A	E,Q
			WALTER C KELLER DIST INC	118591	1602 VETERANS BLVD, DEL RIO	GASOLINE	7/1/2011	2	2A	E,Q
			WALTER KELLER DIST INC	118692	1303 E GIBBS, DEL RIO	GASOLINE	12/6/2011	2	2A	E,Q
VAN ZANDT	REM/DCRP		TRADER'S SQUARE SHOPPING CENTER	DC0144	301 E. HWY. 243	CHLORINATED SOLVENTS	1/25/2008	2B, 5B	0	E, Q
	REM/PST		ANGUS L TRAVIS TRUST	095687	201 W DALLAS, CANTON	GASOLINE, WASTE OIL	6/5/1990	2	2A	E,Q
			BLACKWELL JOYCE OIL COMPANY	115546	W HWY 64, CANTON	GASOLINE, DIESEL	10/16/2002	2	2A	E,Q
			E Z MART STORES INC	115494	920 W GARLAND, GRAND SALINE	GASOLINE	7/9/2002	2	2A	E,Q
			G B SELF SERVE INC	114114	HWY 198, MABANK	GASOLINE	1/6/1999	2	2A	E,Q
			G B SELF SERVICE INC	107118	104 W PINE, EDGEWOOD	GASOLINE	11/1/1993	5B	2A	E,Q
			G W OIL CO	097410	401 W DALLAS ST, CANTON	DIESEL	12/5/1990	5B	4	E,Q
			GABBERT OIL CO	113535	207 COMMERCE, WILLS POINT	GASOLINE, DIESEL	10/14/1998	1B	1A	E,Q
			JOYCE Y BLACKWELL INC	115408	361 N HWY 19, CANTON	GASOLINE, DIESEL	3/7/2002	2	2A	E,Q
			JOYCE Y BLACKWELL OIL CO	116501	438 N 4TH ST, WILLS POINT	GASOLINE	6/1/2005	2	6	E,Q
			JOYCE Y BLACKWELL OIL CO	116512	104 E PINE, EDGEWOOD	GASOLINE	6/15/2005	2	2A	E,Q
			MITCHELL OIL CO	109768	308 N 4TH, WILLS POINT	GASOLINE	11/28/1995	5B	2A	E,Q
			MURPHY OIL USA INC	117817	601 E HWY 243, CANTON	GASOLINE	8/27/2008	2	6	E,Q
	REM/SF		JCS COMPANY	FILED BY SITE NAME	STATE HIGHWAY 198, CANTON	ARSENIC	3/3/2004	5B	5E	E, Q, V3
VICTORIA	REM/CA		FOSTER AIR FORCE BASE	T1624	VICTORIA	TCE	8/16/1996	1B	2A	E, Q
			INVISTA (EI DUPONT DE NEMOURS & CO)	30079	OLD BLOOMINGTON RD VICTORIA 77902	ORGANICS	4/24/1987	3A	4.5	E,Q,V,2,3
			UNITED PETROLEUM TRANSPORT	T2430	I-27 AND MILE MARKER 77, TULLIA, TX 79088	GASOLINE	2/8/2010	0A	2A	E,Q
	REM/DCRP		MODERN CLEANERS & LAUDRY	DC0183	3803 SAM HOUSTON DRIVE	CHLORINATED SOLVENTS	3/6/2009	2B, 5B	2A	E, Q
	REM/PST		NEW DISTRIBUTING CO INC	116664	12201 FM 236, VICTORIA	UNKNOWN	11/14/2005	2	6	E,Q
			NEW DISTRIBUTING CO INC	118425	2401 LONE TREE RD, VICTORIA	GASOLINE	10/28/2010	2	6	E,Q
			STRIPES LLC	118987	2002 N NAVARRO ST, VICTORIA	GASOLINE, DIESEL	11/30/2012	2	6	E,Q
			TOTAH PROPERTIES	113838	2901 BUSINESS HWY 59, VICTORIA	UNKNOWN	12/11/1998	5B	2A	E,Q
			WIDAD LLC	109268	2006 N BEN WILSON, VICTORIA	GASOLINE	4/3/1995	5B	4	E,Q
	REM/VC		TEXAS INSTRUMENTS - STAFFORD FACILITIES	625	12201 SOUTHWEST FREEWAY, STAFFORD	HEAVY METALS, CHLORINATED SOLVENTS	10/27/1997	0B	4	E
	WPD/MSW		CITY OF VICTORIA LANDFILL	MSW01522A	FM 1685 0.75 MILE E OF INTERSECTION OF FMMW-10, 11, 20, 21, 24: VOCS (CHLOROENZENE; 1,4-DICHLOROBENZENE; 1,1-DICHLOROETHANE; 1,1-DICHLOROETHYLENE; CIS-1,2-DICHLOROETHYLENE); MW-19, 20, 24: A		12/31/2004	2B	2B	E,Q,V2
WALKER	REM/CA		TEXAS DEPT OF CRIMINAL JUSTICE	71331	FM 980 HUNTSVILLE 77340	PCP	2/12/1986	3B	5	EQV23
			TEXAS DEPT OF CRIMINAL JUSTICE ESTALLE	83650	264 FM 3478, HUNTSVILLE	PENTACHLOROPHENOL	11/4/2005	0	4,5A	E
	REM/PST		J & W CORP	116237	500 IH 45, HUNTSVILLE	DIESEL, GASOLINE	11/5/2004	2	2A	E,Q
			K P OIL CO	112043	FM 1374, NEW WAVERLY	GASOLINE	1/3/1997	2	2A	E,Q
			LRUGT LTD	118694	131 N IH 45, HUNTSVILLE	GASOLINE	12/8/2011	2	2A	E,Q
			POWELL ELOSIE	117829	HWY 75, HUNTSVILLE	GASOLINE	8/27/2008	5B	2A	E,Q
	REM/VCIO		CITY OF HUNTSVILLE LIBRARY	761	1216 14TH STREET, HUNTSVILLE	VOCS, TPH	9/2/2010		2B	E

TABLE 1
GROUNDWATER CONTAMINATION CASE DESCRIPTION BY COUNTY
TEXAS COMMISSION ON ENVIRONMENTAL QUALITY

COUNTY	DIVISION	NEW CASES	FILE NAME	FILE NUMBER	LOCATION	CONTAMINATION DESCRIPTION	DATE	ENFORCEMENT STATUS	DATA QUALITY	SECTION		
WALLER	REM/PST		KROLCZYK MEATS INC	116838	47506 HWY 290, HEMPSTEAD	UNKNOWN	4/18/2006	2	4	E,Q		
			NATIONAL CONVENIENCE STORES	116885	946 AUSTIN ST, HEMPSTEAD	DIESEL	6/16/2006	2	2A	E,Q		
			NAVCO APPLIANCE	110112	3118 TAYLOR, WALLER	GASOLINE	2/7/1996	5B	4	E,Q		
			TOMPKINS JAMES	104543	10TH ST, HEMPSTEAD	GASOLINE, WASTE OIL	10/21/1992	1B	1A	E,Q		
	REM/SF		SHERIDAN DISPOSAL SERVICES	FILED BY SITE NAME	9 MI NW OF HEMPSTEAD BOUNDED BY THE BRAZOS RIVER ON N & CLARK RD ON S, HEMPSTEAD	VOC, TRICHLOROETHYLENE, ARSENIC, BENZENE	12/29/1988	5A	5	E,Q,V3		
WARD	REM/CA		SCHLUMBERGER INC SCURLOCK PERMIAN CORP	33584 52048	RUTH ST MONAHANS 79756 4701 SOUTH LOOP RD MONAHANS	VOCS VARSOL SOLVENT	11/20/1985 5/1/1991	3A 2B	4.5 4	EQV3 E		
	REM/PST		SOUTHWEST MARKETERS UNITED FUEL & ENERGY	112497 111499	504 W A ST, MONAHANS 802 E SEALY, MONAHANS	GASOLINE GASOLINE	10/14/1997 8/21/1996	5B 5B	2A 4	E,Q E,Q		
	WASHINGTON	REM/CA	HUSSMAN	82313	1709 HIGHWAY 36 N BRENHAM 77833	IRON	5/31/2000	1	2A	E		
WASHINGTON	REM/PST		BLUEBONNET PETROLEUM INC FINKE RAY ESTATE	118028 103038	4181 N HWY 36, BRENHAM 318 S AUSTIN ST, BRENHAM	GASOLINE, DIESEL GASOLINE	4/29/2009 7/19/1992	2 2	2A 2A	E,Q E,Q		
	WEBB	REM/CA	AI PIVESTIT BARKER AEROMOTIVE INC LAREDO AIR FORCE BASE	31403 52117 T1612	7418 FM 1472, LAREDO LAREDO INTL AIRPT HANGER 1309 LAREDO LAREDO 78041	AS HYDROCARBONS ALUMINUM , BERYLIUM, MANGANESE, LEAD, AND VANADIUM	1/1/1989 2/12/1992 1/1/1988	3B 2C 1A	2A, 3 4 4	E V1 E,Q		
WEBB	REM/PST		LAREDO POWER STATION	T2044	7300 CPL ROAD, LAREDO, TX 78041	BENZENE, TOLUENE, EHTYL BENZENE, XYLENE, SEMI- VOLATILE ORGANICS, TOTAL PETROLEUM HYDROCARBON	3/1/2010	0B	2B, 3, 4, 5	E, Q		
		*	ARGUINDEGUI PUMP-N-SHOP LTD BIG DIAMOND INC CITY OF LAREDO G L PROPERTIES GONZALEZ PROPERTIES J & E OIL CO TOM YATES PETROLEUM CO, INC. UNITED ISD WALTER C KELLER DIST INC WEBB COUNTY RD & BRIDGE DEPT	117828 118848 109014 108613 095059 112592 105734 118530 116793 113839	702 MARKET ST, LAREDO 401 E CALTON RD, LAREDO 401 SCOTT ST, LAREDO 1001 BRISTOL RD, LAREDO 4200 SAN BERNARDO AVE, LAREDO 401 MATAMOROS ST, LAREDO 901 MATAMOROS, LAREDO 501 EDEN LN, LAREDO 7120 N SAN BERNARDO AVE, LAREDO 7210 E SAUNDERS, LAREDO	GASOLINE GASOLINE GASOLINE, DIESEL, HYDR FLUID GASOLINE GASOLINE GASOLINE GASOLINE GASOLINE GASOLINE GASOLINE, DIESEL	8/27/2008 6/15/2012 7/14/1995 11/1/1994 3/28/1990 9/9/1997 1/22/1993 4/1/2011 3/9/2006 1/4/1999	2 1B 5B 2 5B 5B 5B 2 2 2	2A 1A 6 2A 2A 2A 2A 2A 2A 2A	E,Q E,Q E,Q E,Q E,Q E,Q E,Q E,Q E,Q E,Q		
		*	BBVA COMPASS BANK	844	700 SAN BERNARDO AVENUE, LAREDO	VOCS, TPH	11/27/2012		2B	E		
		WHARTON	REM/CA	TRANSCONTINENTAL GAS PIPELINE CORP STATION 30 EL CAMPO	37830	RR 1 BOX 174A EL CAMPO TX 77437-9620	HYDROCARBONS	12/28/2010	B4	2A, 3	E, Q	
		WHARTON	REM/PST		KACERS DAIRY KING LANDMARK INDUSTRIES LTD	116990 118772	35415 US HWY 59, LOUISE 955 HWY 90 A, EAST BERNARD	UNKNOWN GASOLINE	10/3/2006 3/27/2012	1B 2	1A 2A	E,Q E,Q
			REM/VC		INNOVATIVE VALVE TECHNOLOGIES, INC. (INVATEC) TEXAS GULF SULPHUR MINE PROPERTY	886 1114	1150 SOUTHERN MINERALS ROAD, CORPUS CHRISTI SOUTH GULF ROAD, GULF	METALS AND PCBS SOLVENTS	12/8/1998 3/6/2000	0B 0B	6 5A	E E
		WHEELER	REM/PST		CITY OF SHAMROCK CITY OF SHAMROCK KELTON ISD ROYCE CANTRELL CORP TAYLOR PETROLEUM COMPANIES INC	115771 115879 113722 097320 117274	100 E 12 TH ST, SHAMROCK 900 E 12TH, SHAMROCK BUS BARN, WHEELER 1400 N MAIN, SHAMROCK I 40, SHAMROCK	GASOLINE GASOLINE, DIESEL GASOLINE GASOLINE, DIESEL GASOLINE	7/24/2003 2/20/2004 12/2/1998 11/26/1990 7/2/2007	5B 5B 2 5B 2	2A 2A 2A 2A 2A	E,Q E,Q E,Q E,Q E,Q

TABLE 1
GROUNDWATER CONTAMINATION CASE DESCRIPTION BY COUNTY
TEXAS COMMISSION ON ENVIRONMENTAL QUALITY

COUNTY	DIVISION	NEW CASES	FILE NAME	FILE NUMBER	LOCATION	CONTAMINATION DESCRIPTION	DATE	ENFORCEMENT STATUS	DATA QUALITY	SECTION 5.236	
WICHITA	REM/CA		ALON CONOCO PIPE LINE CO	34164 31762	SINCLAIR BLVD WICHITA FALLS 76307 1214-A N EASTSIDE DR WICHITA FALLS 76304	BTEX, MTBE, LEAD AS, AR, VOC	1/28/1999 2/12/1998	0A 5A	5A 5	E,Q,V1,2 E	
	REM/DCRP		WYMAN'S ONE HOUR	DC0027	3720 CALL FIELD ROAD, WICHITA FALLS	CHLORINATED SOLVENTS	7/1/2004	2B, 5B	2A	E, Q	
	REM/PST			ABELL OIL CO INC	110761	2730 SOUTHWEST PKWY, WICHITA FALLS	GASOLINE	4/3/1996	5B	4	E,Q
				CHAMBLES OIL CO	112659	711 CENTRAL FWY, WICHITA FALLS	GASOLINE	9/29/1997	5B	4	E,Q
				CHAMBLES OIL CO	112661	4138 SEYMOUR HWY, WICHITA FALLS	GASOLINE, DIESEL	9/29/1997	5B	2A	E,Q
				CHEVRON EMC	097414	2700 SOUTHWEST PKWY, WICHITA FALLS	GASOLINE	12/5/1990	2	2A	E,Q
		*		CITY OF WICHITA FALLS	118796	4515 JACKSBORO HWY, WICHITA FALLS	GASOLINE	4/19/2012	2	6	E,Q
				DANNY FOIX ENTERPRISES	112580	2620 SOUTHWEST PKWY, WICHITA FALLS	GASOLINE	9/2/1997	5B	2A	E,Q
				GROZIER & MANN OIL CO	110981	2400 IOWA PARK RD, WICHITA FALLS	GASOLINE	5/16/1996	5B	2A	E,Q
				GROZIER & MANN OIL CO	111211	1817 HINES, WICHITA FALLS	UNKNOWN	6/14/1996	2	2A	E,Q
				GROZIER & MANN OIL CO	111507	3124 5TH ST, WICHITA FALLS	GASOLINE	8/22/1996	5B	2A	E,Q
				MCBRIDE COMPANY	113252	1510 IOWA PARK RD, WICHITA FALLS	UNKNOWN	6/10/1998	2	2A	E,Q
				MURPHY OIL USA INC	118278	2311 AIRPORT DR, WICHITA FALLS	GASOLINE	4/9/2010	2	2A	E,Q
				RENTAL SERVICE CORP	109369	1113 SHEPPARD ACCESS RD, WICHITA FALLS	GASOLINE	4/28/1995	2D	2A	E,Q
		*		SOUTHWEST CONVENIENCE STORES	118920	1501 SOUTHWEST PKWY, WICHITA FALLS	GASOLINE	8/9/2012	2	2A	E,Q
				SOUTHWEST CONVENIENCE STORES	111641	414 S BEVERLY, WICHITA FALLS	GASOLINE	11/18/1996	5B	4	E,Q
				TNT TERRA MARKETING LLC	107932	2624 OLD IOWA PARK RD, WICHITA FALLS	GASOLINE	3/11/1994	5B	2A	E,Q
			WELLS FARGO BANK	109533	2714 SOUTHWEST PKWY, WICHITA FALLS	UNKNOWN	6/20/1995	2	2A	E,Q	
	REM/VC			1.04 ACRE TRACT PROPOSED QUICKTRIP 960	2381	518-520 W BELTLINE RD & 104-108 INGE DR, RICHARDSON	CHLORINATED SOLVENTS	2/16/2011	0B	6	E
	*			PROPOSED QUIKTRIP STORE NO. 979	2510	10101 ROYAL LN, DALLAS	HEAVY METALS, VOCS,CHLORINATED SLOVENTS	8/2/2012	0B	2	E
				TOP HAT CLEANERS/C ASALINDA PLAZA	296	SEC GARLAN D ROAD/BU CKNE R BOULEVARD, DALLAS	VOCS	7/16/1996	0B	4A	E
	WPD/MSW			WEST END CAB CO	2184	6102 MAPLE AVENUE, DALLAS	VOCS	6/20/2008	0B	6	E
		*		BUFFALO CREEK LANDFILL	MSW01571A	APPROX .33 MI S OF WESTERN LIMIT OF IOWA PARK	MW-34: VOCS (1,1-DICHLOROETHANE; CIS-1,2-DICHLOROETHYLENE); MW-35: VOCS (CHLOROETHANE; 1,1-DICHLOROETHANE; 1,1-DICHLOROETHYLENE; VINYL CHLORIDE)	3/31/2011	2A	2B	E,Q,V2
	WILBARGER	REM/CA		ATLAS MISSILE SITE 7	T1641	VERNON	VOC	1/16/2002	2A,B	4,5	E,Q,V2,3
		REM/PST		AMERICAN ELECTRIC POWER	113118	MILL ST, VERNON	UNKNOWN	4/16/1998	2	4	E,Q
				BODLING OIL CO INC	114388	400 E WILBARGER ST, VERNON	GASOLINE	1/18/1999	5B	2A	E,Q
				FARMERS COOP GIN & ELEVATOR	105397	HWY 70, VERNON	GASOLINE	12/22/1992	2	2A	E,Q
			GROZIER & MANN OIL CO	111466	1801 S FRONTAGE RD, VERNON	GASOLINE	8/21/1996	2	2A	E,Q	
			PORTER WALKER OIL CO	106595	1129 MAIN ST, VERNON	GASOLINE	6/17/1993	5B	4	E,Q	
REM/VC			MACARTHUR PLAZA (DISCOUNT CLEANERS)	1878	1111 WEST AIRPORT FREEWAY, IRVING	VOCS, SVOCS, METALS, TPH	12/19/2005	0B	5A	E	
WILLACY	REM/PST		J & E OIL CO	112653	858 E HIDALGO, RAYMONDVILLE	GASOLINE	11/18/1997	5B	2A	E,Q	
			VISTA INDUSTRIES INC	118334	956 HIDALGO AVE, RAYMONDVILLE	GASOLINE	6/3/2010	1B	1A	E,Q	
WILLIAMSON	REM/DCRP		JACK BROWN / ONE PRICE CLEANERS #89	DC0019	13058 RESEARCH BOULEVARD, AUSTIN	CHLORINATED SOLVENTS	10/2/02	2B, 5B	2A	E, Q	
	REM/PST		ENVIRONMENTAL IMPACT	091815	500 TALBOT, TAYLOR	DIESEL	4/19/1988	5B	2A	E,Q	
			METRO SUPPLIES INC	112309	1202 AUSTIN AVE, GEORGETOWN	GASOLINE	5/13/1997	2	2A	E,Q	
		*	STRASBURGER ENTERPRISES INC	118837	707 S HWY 183, LEANDER	GASOLINE	6/12/2012	2	6	E,Q	
		*	STRASBURGER ENTERPRISES INC	118883	409 W PALM VALLEY BLVD, ROUND ROCK	UNKNOWN	7/12/2012	2	6	E,Q	
			TEXAS STAR INVESTMENTS INC	118520	9111 N IH 35, JARRELL	DIESEL	3/16/2011	2	6	E,Q	
		*	TRIPLE S PETROLEUM COMPANY	118859	6107 FARMER LN, AUSTIN	GASOLINE	6/19/2012	2	2A	E,Q	

TABLE 1
GROUNDWATER CONTAMINATION CASE DESCRIPTION BY COUNTY
TEXAS COMMISSION ON ENVIRONMENTAL QUALITY

COUNTY	DIVISION	NEW CASES	FILE NAME	FILE NUMBER	LOCATION	CONTAMINATION DESCRIPTION	DATE	ENFORCEMENT STATUS	DATA QUALITY	SECTION 5.236
WILLIAMSON	REM/VC		CESAR CHAVEZ ST & WALTER SEAHOLM DR	2451	CESAR CHAVEZ ST & WALTER SEAHOLM DR, AUSTIN	VOCS,HEAVY METALS,TPH	11/22/2011	0B	6	E
	REM/VCIO		AUSTIN AREA TEACHERS FEDERAL CREDIT UNION	636	13038 RESEARCH BOULEVARD, AUSTIN	CHLORINATED SOLVENTS	8/21/2007		0	E
WILSON	REM/PST		SARUP RETAIL INC WEHMAN INC	112288 107225	13562 HWY 87 W, LA VERNIA 919 10TH ST, FLORESVILLE	GASOLINE GASOLINE	5/5/1997 10/25/1993	2 2	2A 2A	E,Q E,Q
	REM/VC		DANEVANG RELEASE SITE	2111	HIGHWAY 71 AND CR 403, DANEVANG	TPH, METALS	11/2/2007	0B	2A	E
	REM/VCIO		FLORESVILLE HEB	399	927 10TH STREET, FLORESVILLE	VOCS, TPH	12/2/2003		1B	E
WINKLER	REM/PST		KINO OIL CO WINKLER COUNTY	113397 113401	E HWY 302, KERMIT 701 N PINE, KERMIT	GASOLINE DIESEL	8/18/1998 8/21/1998	5B 5B	2A 2A	E,Q E,Q
WISE	REM/PST	*	ALS INVESTMENTS INC CUNNINGHAM LAURA FAIRMAN C E N E INTERESTS LTD S & J OIL COMPANY INC SWARINGEN MARY	117882 115273 112053 116502 116283 112703	8417 N HWY 287, ALVORD 190 S MAIN, RHOME FM 455, SLIDELL 8417 N HWY 287, ALVORD 1000 S BUSINESS HWY 287, DECATUR 1308 N LOOP 81, DECATUR	UNKNOWN UNKNOWN GASOLINE, DIESEL DIESEL UNKNOWN GASOLINE, DIESEL	10/16/2008 11/7/2001 1/15/1997 6/1/2005 12/6/2004 10/22/1997	1B 5B 2 2 1B 5B	1A 2A 2A 2A 1A 2A	E,Q E,Q E,Q E,Q E,Q E,Q
WOOD	REM/PST		GREEN OIL CO WHITTAKER J M	114117 095591	204 W FRONT, MINEOLA 5305 E HWY 154, LITTLE HOPE	GASOLINE, DIESEL GASOLINE	1/6/1999 5/25/1990	5B 5B	2A 2A	E,Q E,Q
YOAKUM	REM/PST		RIO GRANDE DISTRIBUTORS INC UNITED FUEL & ENERGY WEST TEXAS GAS INC	109483 115929 103399	101 W BROADWAY, DENVER CITY HWY 214, DENVER CITY 102 ROSWELL RD, PLAINS	GASOLINE GASOLINE GASOLINE, WASTE OIL	5/18/1995 4/13/2004 6/24/1992	5B 5B 5B	4 2A 4	E,Q E,Q E,Q
YOUNG	REM/PST		FRED GARRISON OIL COMPANY	118625	220 ELM ST, GRAHAM	GASOLINE	8/22/2011	2	2A	E,Q

TABLE 1
GROUNDWATER CONTAMINATION CASE DESCRIPTION BY COUNTY
TEXAS COMMISSION ON ENVIRONMENTAL QUALITY

SUMMARY

TOTAL NUMBER OF GROUNDWATER CONTAMINATION CASES -----		% OF TCEQ TOTAL -----	% OF REPORT TOTAL -----
ENF - ENFORCEMENT DIVISION -----	4	0.1	0.1
RO - REGIONAL OFFICES -----	1	<0.1	<0.1
RMD - RADIOACTIVE MATERIALS DIVISION-----	4	0.1	0.1
REM/VC - REMEDIATION DIVISION/VOLUNTARY CLEAN UP -----	628	20	17.3
REM/VCIO - REMEDIATION DIVISION/VOLUNTARY CLEAN UP INNOCENT OWNER -----	196	6.2	5.4
REM/VCBSA - REMEDIATION DIVISION/VOLUNTARY CLEANUP/BROWNFIELDS SITE ASSESSMENT -----	2	0.1	<0.1
REM/CA - REMEDIATION DIVISION/CORRECTIVE ACTION SECTION -----	565	17.9	15.7
REM/DCRP - REMEDIATION DIVISION/ DRY CLEANER REMEDIATION PROGRAM -----	175	5.5	4.8
REM/SF - REMEDIATION DIVISION/ SUPERFUND CLEANUP SECTION-----	87	2.7	2.4
REM/SSDAP - REMEDIATION DIVISION/SUPERFUND SITE DISCOVERY AND ASSESSMENT TEAM-----	10	0.3	0.3
REM/PST - REMEDIATION DIVISION/ PETROLEUM STORAGE TANK SECTION-----	1,386	44	38.2
WPD - WASTE PERMITS DIVISION -----	65	2	1.8
WQD/WQAS - WATER QUALITY DIVISION /WATER QUALITY ASSESSMENT SECTION -----	16	0.5	0.4
WAD/GPAT - WATER AVAILABILITY DIVISION/ GROUNDWATER PLANNING AND ASSESMENT TEAM-----	5	0.1	0.1
WSD/PDW - WATER SUPPLY DIVISION /PUBLIC DRINKING WATER SECTION -----	6	0.2	0.2
TOTAL NUMBER OF GROUNDWATER CASES REGULATED BY THE TCEQ -----	3,150	100%	86.8%
TOTAL NUMBER OF NEW CASES REGULATED BY THE TCEQ -----	389	12.3%	10.7%
TOTAL NUMBER OF COUNTIES WITH GROUNDWATER CONTAMINATION CASES REGULATED BY THE TCEQ -----	206		

Figure 11. TCEQ Enforcement Status Summary

A Federal B State A AG Office B Federal A Permit B Order C Exec Action D Fed Referral A Info Request B Plan Approval C Notice of Contamination D Referred CONFIRMED- A Inspection B Data Review C Complaint D Referral A Voluntary Compliance and Notification B Voluntary Entrance into Cleanup Program	STATE/FED FUNDS	ENFORCEMENT STATUS	5	REM/DCRP-52	REM/DCRP-2 REM/PST-13 REM/SSDA -8	REM/CA -1 REM/DCRP -105 REM/PST -251 REM/SF-20 REM/SSDA -2	REM/CA -1 REM/DCRP -2 REM/SF -8	REM/CA -3 REM/PST-138 REM/SF-2 REM/DCRP -18	REM/CA -4 REM/SF -41 REM/DCRP -3	REM/PST-32 REM/DCRP -6 REM/SF-2
	COURT/FED ACTION		4	REM/CA -1	REM/SSDA -7	REM/CA -8 REM/SF -2 REM/SSDA -2	REM/CA -7	REM/CA -8	REM/CA -8 REM/SF -2	REM/CA -1
	EXECUTIVE ACTION		3	REM/ENF-1	REM/CA -1 REM/SSDA -7	ENF-3 REM/CA -33 REM/SSDA -2 REM/SF -1 WQD/WQAS -3	REM/CA -48 REM/SF -3 WQD/WQAS -1	REM/CA -106 WQD/WQAS -5	REM/CA -142 REM/SF -6 WQD/WQAS -6	REM/CA -3
	STAFF ACTION		2	REM/CA -2 REM/DCRP -51 WPD -2	REM/CA -13 REM/DCRP -2 WAD/GPAT -2 REM/PST-1 REM/SSDA -1 WPD -1	RMD -1 REM/CA -37 REM/DCRP -104 REM/PST-512 REM/SSDA -2 WPD -39 WQD/WQAS -3 WAD/GPAT -1	REM/CA -23 REM/DCRP -2 WPD -3 WQD/WQAS -1	REM/CA -45 REM/PST-33 WPD -17 REM/DCRP -18 WQD/WQAS -1	REM/CA -54 WPD -15 REM/DCRP -3 WQD/WQAS -1	REM/CA -7 REM/DCRP -6 REM/PST-264 WPD -4 WSD/PDW -6
	STAFF DISCOVERY		1	REM/CA -1	REM/CA -5 REM/PST-138 WAD/GPAT -1 REM/SSDA -7	REM/CA -16 REM/SSDA -2 WQD/WQAS -1 WAD/GPAT -1	REM/CA -14	REM/CA -25	REM/CA -25	REM/CA -3 REM/PST -4
	VOLUNTARY ACTION		0	REM/DCRP -5	REM/CA -11 REM/VC -24	REM/CA -72 REM/DCRP -4 REM/VC -219 REM/VBSA -1	REM/CA -68 REM/VC -15	REM/CA -60 REM/VC -134	REM/CA -60 REM/VC -121	REM/CA -9 REM/VC -123 REM/VBSA -1
				0	1	2	3	4	5	6

ACTIVITY STATUS

No Activity Contamination Confirmed Investigation Corrective Action Planning Implement Action Monitor Action Action Completed

A Action B No Action	A Action B No Action
-------------------------	-------------------------

A Remediation B Source Removal C No Further Action Needed D Institutional Controls E Engineering Controls

Figure 12. TCEQ County Contamination Map

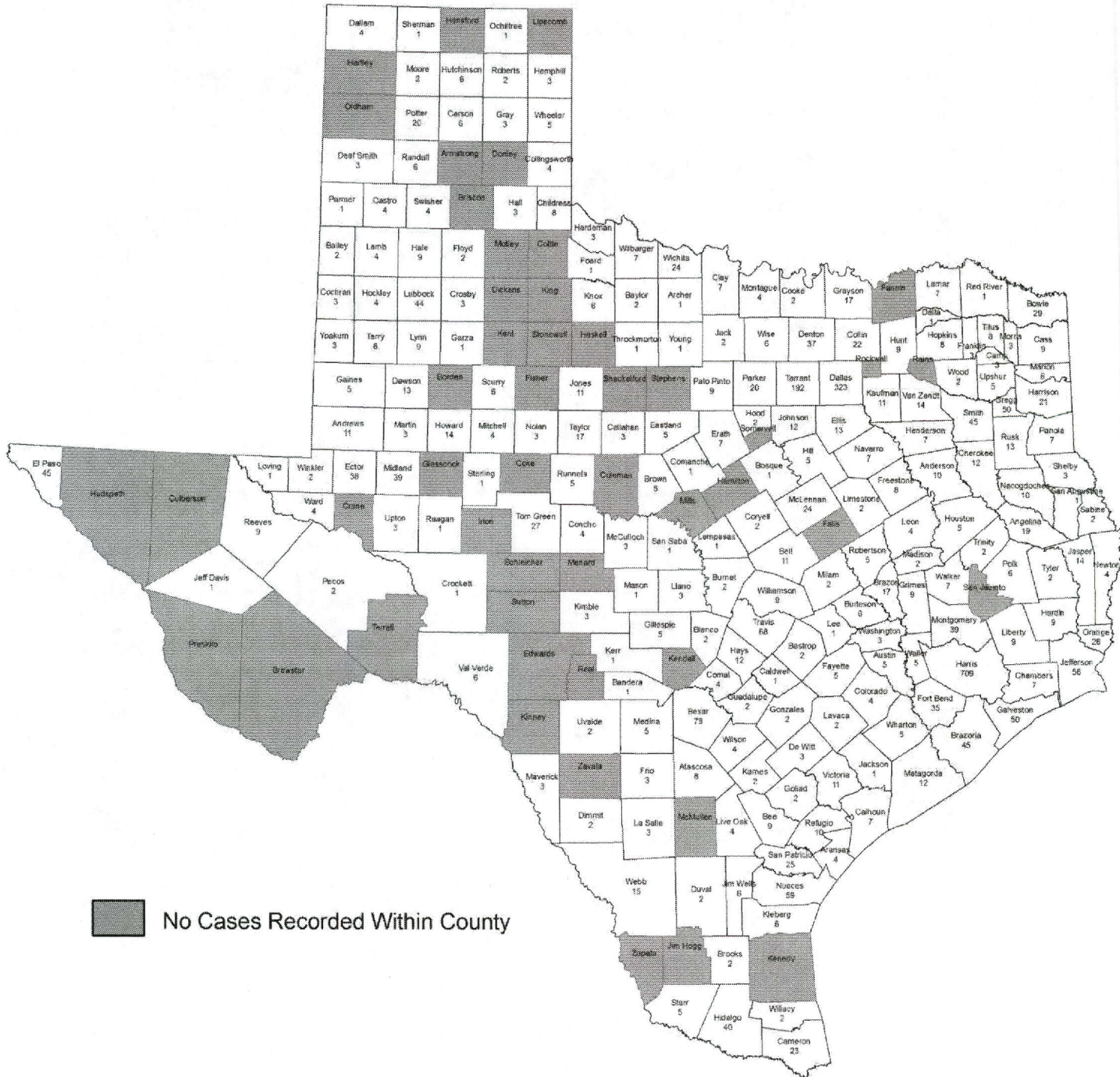


Table 2
Railroad Commission of Texas
Groundwater Contamination Case
Description Table

TABLE 2
GROUNDWATER CONTAMINATION CASE DESCRIPTION BY COUNTY
RAILROAD COMMISSION OF TEXAS

EXPLANATIONS OF FIELDS

COUNTY:	THE COUNTY NAME IS THE FIRST ENTRY IN THE LEFT PORTION OF THE TABLE. IT IS LISTED ONLY ONCE FOR EACH OF THE CASES IN THAT COUNTY.
DIVISION:	THESE ARE THE SPECIFIC REGULATORY PROGRAMS WITHIN THE RAILROAD COMMISSION. DIVISIONS ARE LISTED ONLY ONCE FOR THEIR RESPECTIVE CASES IN EACH COUNTY. SEE ACRONYM LIST (PAGE III) FOR AGENCY DIVISION ABBREVIATIONS.
NEW CASES:	AN ASTERISK (*) IS PLACED IN EACH RECORD THAT IS REPORTED AS NEW FOR THE YEAR.
FILE NAME:	FILE NAMES REFLECT RESPONSIBLE PARTIES OR GEOGRAPHIC LOCATION
FILE NUMBER:	FILE NUMBERS ARE ASSIGNED ACCORDING TO RCT DISTRICT COMPLIANT NUMBERING SYSTEMS, SOME DISTRICTS INCLUDE THE YEAR IN THE COMPLIANT NUMBER. SOME CASES HAVE NO NUMBERS BECAUSE THE CASE WAS INITIATED BY INSPECTION OR SOME OTHER MANNER. A FEW CASES ARE CODED ACCORDING TO RCT HEARING DOCKET NUMBER.
LOCATION:	LOCATION DESCRIPTIONS VARY DEPENDING ON THE SCOPE OF THE INVESTIGATION AND WHETHER OR NOT THE COMPLAINANT'S PROPERTY IS ON AN OIL AND GAS LEASE. THE INVESTIGATIONS THAT ARE NARROWER IN GEOGRAPHIC SCOPE ARE DESCRIBED BY LATITUDE AND LONGITUDE.
CONTAMINATION:	CL- CHLORIDE, BA - BARIUM, BTEX - BENZENE, TOLUENE, ETHYLBENZENE, AND XYLENE, HCL - HYDROCHLORIDE ACID, GW - GROUNDWATER, NACL- SODIUM CHLORIDE, NG- NATURAL GAS, PSH - PHASE SEPARATED HYDROCARBONS, TDS- TOTAL DISSOLVED SOLIDS, SW - SURFACE WATER. MOST CASES SITE SODIUM CHLORIDE AS CONTAMINATION. SOME CASES INVOLVE REFINED HYDROCARBONS, OTHERS CITE CHLORIDE BECAUSE CATIONS OTHER THAN SODIUM MAY BE PRESENTS IN HIGH CONCENTRATION.
ENFORCEMENT STATUS:	ACTIONS AND NOTICES OF VIOLATIONS ARE TAKEN AT STAFF LEVEL AND MAY BE CONCURRENT. THE CLOSURE OR SHUT-IN OF FACILITIES AND PLUGGING OF WELLS MAY ALSO BE DIRECTED AT STAFF LEVEL. STAFF DIRECTIVES ARE IDENTIFIED AS ENFORCEMENT STATUS. ACTIONS MAY BE STEPPED UP TO A FORMAL ENFORCEMENT LEVEL WHICH CAN BE CATEGORIZED AS EXECUTIVE ACTION AND INCLUDE ADMINISTRATIVE PENALTIES AND ORDERS. IN SOME CASES, GROUNDWATER CONTAMINATION MAY BE DOCUMENTED BUT SPECIFIC SOURCE OR AN ACTUAL RESPONSIBLE PARTY CANNOT BE IDENTIFIED. ENFORCEMENT STATUS WOULD BE CATEGORIZED AS STAFF DISCOVERY. ACTIONS OF RESPONSIBLE PARTIES WHO DISCOVER AND REPORT GROUNDWATER CONTAMINATION ARE CATEGORIZED AS VOLUNTARY ACTIONS EVEN THOUGH INVESTIGATIVE OR REMEDIAL PLANS ARE REVIEWED AND APPROVED BY THE OIL AND GAS DIVISION.
DATA QUALITY:	E - EPA APPROVED ANALYTICAL PROCEDURES, Q - QUALITY CONTROL PROGRAM ESTABLISHED FOR SAMPLING PROCEDURES, V - VERIFICATION OF CONTAMINATION THROUGH PROCEDURES LISTED BELOW: <ol style="list-style-type: none"> 1. SPLITTING SAMPLES WITH REGULATED ENTITY OR OTHER AGENCY FOR COMPARISON OF ANALYSIS RESULTS 2. RESAMPLING FOR VERIFICATION ANALYSIS RESULTS 3. SUPERVISORY OR COMMITTEE REVIEW OF SAMPLING PROCEDURES AND ANALYSIS RESULTS

TABLE 2
GROUNDWATER CONTAMINATION CASE DESCRIPTION BY COUNTY
RAILROAD COMMISSION OF TEXAS

COUNTY	DIVISION	NEW CASES	FILE NAME	FILE NUMBER	LOCATION		CONTAMINATION DESCRIPTION	ENFORCEMENT STATUS	DATA QUALITY
ANDERSON	OIL & GAS		SOUTHWEST OPERATING, INC.	OCP#1664	INGRAM TRINITY FIELD UNIT RELIANT SITE	LAT31.97, LONG-96.03	CHLORIDE	1A 5	E,Q,V,2
ANDREWS	OIL & GAS		CENTURION PIPELINE, L. P. CONOCOPHILLIPS UNIVERSITY ANDREWS LSE. (01268)	OCP#4468 OCP#4290	FULLERTON 4" GATHERING PL RELEASE EMBAR ELLENBERGER FIELD	LAT32.34, LONG-101.8 LAT32.13, LONG-102.71	PSH, BENZENE HYDROCARBONS	0 4 0 4	E,Q,V,2 E,Q,V,2
			GROUP ENVIRONMENTAL MGMT CO/BP LINK ENERGY PIPELINE LP	OCP#1021 OCP#1693	MIDLAND FARMS GAS PLANT ANDREWS TNM-98-13	LAT32.14, LONG-102.42 LAT32.29, LONG-102.64	TPH IN GW, MONITORING TPH IN GW, MONITORING	0 5 0 5	E,Q,V,2 E,Q,V,2
			OCCIDENTAL PERMIAN, LTD PLAINS PIPELINE, L.P. TEPPCO/1978 CRUDE PL RELEASE UNKNOWN OPERATOR	OCP#3109 OCP#3908	MIDLAND FARMS DEEP UNIT GRUY 6" #2 ANDREWS SOUTH ANDREWS SOUTH, (PRIDE PETROLEUM SERV.)	LAT32.14, LONG-102.44 LAT32.46, LONG-102.27	LNAPL, BTEX, SALTWATER PSH & BENZENE CHLORIDE IN WW CRUDE OIL IN GW	0 4 0 4 1C 2B 1C 3	E,Q,V,2 E,Q,V,2 E,Q,V,2 E,Q,V,2
			PURE RESOURCES-DOLLARHIDE QUAD REMEDICATION	OCP#1048	DOLLARHIDE (DEVONIAN), 45 MI WNW ANDREWS	LAT32.14, LONG-103.05	CHLORIDES, CONDENS	0 5	E,Q,V,2
ANGELINA	OIL & GAS		TEXAS EASTERN PIPELINE CO.	OCP#1071	LUFKIN-COMPRESSOR STATION		PCB'S (EPA CD)	0 4	E,Q,V,2
ARCHER	OIL & GAS		PLAINS MARKETING	OCP#2427	STEINBERGER TRUCK STATION	LAT33.75, LONG-98.68	CRUDE OIL ON GW	1C 4	E,Q,V,2
ATASCOSA	OIL & GAS		FRAC TANK RENTAL REGENCY GAS SERV., FORM, BEAR CUB LLC FASHING GP	CU#54417 OCP#3000	JOURDANTON WASHOUT PIT OIL PEOPLE RD. FASHING	LAT28.92, LONG-98.53 LAT28.81, LONG-98.18	CHLORIDE, ARSENIC BTEX	5 4 1B 4	E,Q,V,2 E,Q,V,2
AUSTIN	OIL & GAS		FENNER COMPLAINT	OCP#1531	SOUTH OF HOPPE ROAD, NEAR NEW BREMEN	LAT29.92, LONG-96.38	BTEX, TPH, CHLORIDE, METALS	1C 2B	E,Q,V,2
			EXXONMOBIL (ANONYMOUS COMPLAINT) BELLVILLE SCHOOL LAND LEASE WELL NO. 22	OCP#1294 OCP#3602	RACCOON BEND FIELD, WOODLEY LEASE RACCOON BEND FIELD, 1.6 MI SE COCHRAN	LAT29.99, LONG-96.12 LAT30.00, LONG-96.12	NACL, PSH, BTEX, BA BENZENE	2 5 0 5	E,Q,V,2 E,Q,V,2
BASTROP	OIL & GAS		TEPPCO ROSANKY PIPELINE/3D RANCH	OCP#3035	TEPPCO ROSANKY PIPELINE/3D RANCH	LAT29.92, LONG-97.17	BTEX	0 4	E,Q,V,2
BEE	OIL & GAS		HOUSTON PIPELINE - CHESNUTT COMPLAINT	OCP#1261	TULETA GAS PL. 4 MI SW OF TULETA	LAT28.59, LONG-97.85	HYDROCARB, COND, NG	1C 3	E,Q,V,2
			TEXACO EXPL & PROD.	OCP#1804	NORMANNA GAS LIQUIDS PLANT	LAT28.53, LONG-97.76	HYDROCARB, CONDENSATE	0 5	E,Q,V,2
BORDEN	OIL & GAS		PLAINS PIPELINE, L.P. CRMWD COMPLAINT (APACHE) (N. SHORE) CRMWD COMPLAINT (SOUTH SHORE)	OCP#3320 OCP#1130 COMP#4832	JO MILL 8" GATHERING #1 LAKE JB THOMAS, SE BORDEN COUNTY VINCENT NORTH (LAKE JB THOMAS)	LAT32.63, LONG-101.5 LAT32.60, LONG-101.2 LAT32.57, LONG-101.2	PSH & BENZENE CHLORIDES IN GW AND SEEP CHLORIDES IN GW AND SEEP	0 4 1C 5 1C 4	E,Q,V,2 E,Q,V,2 E,Q,V,2
			LINK ENERGY PIPELINE LP	OCP#1845	NORTH CHEYENNE STATION, N OF VEALMOOR	LAT32.56, LONG-101.51	CRUDE OIL IN SHALLOW GW	0 4	E,Q,V,2
BRAZORIA	OIL & GAS		TEXCAL WEST HASTINGS UNIT LEASE CHEVRONTEXACO, O.F. EWING LEASE	OCP#3034 OCP#2194	WEST HASTINGS FIELD MANVEL FIELD	LAT29.48, LONG-95.23 LAT29.50, LONG-95.33	CHLORIDES BENZENE,BA,METALS,CL,TPH	0 1 2 3	E,Q,V,2 E,Q,V,2

TABLE 2
GROUNDWATER CONTAMINATION CASE DESCRIPTION BY COUNTY
RAILROAD COMMISSION OF TEXAS

COUNTY	DIVISION	NEW CASES	FILE NAME	FILE NUMBER	LOCATION	CONTAMINATION DESCRIPTION	ENFORCEMENT STATUS	DATA QUALITY		
BRAZORIA	OIL & GAS		DOW CHEMICAL COMPANY	OCP#1893	STRATTON RIDGE SALT DOME	CHLORIDE	1A	4	E,Q,V,2	
			MANVEL SALTWATER DISPOSAL	CU#52792	MANVEL FIELD	BARIUM, SW, TPH, TDS	5	5	E,Q,V,2	
			OLD OCEAN GAS PLANT	OCP#1081	OLD OCEAN FIELD	PSH, BTEX	1D	5	E,Q,V,2	
			RULICA/ANGLETON, LTD	VCP#12001	4000 TECHNOLOGY DRIVE, ANGELTON	BENZENE	0	3	E,Q,V,2	
			SCOPEL COMPLAINT	OCP#1635	MANVEL FIELD, WT BELCHER "B"	CHLORIDES, METALS	2	3	E,Q,V,2	
			TEPPCO	OCP#3003	34090 FM 1301, WEST COLUMBIA	CRUDE OIL, PSH	0	2A	E,Q,V,2	
			CHEVRONTEXACO, WEST COLUMBIA	OCP#2193	WEST COLUMBIA, S. GRAY & GULF DRIVE	PSH ON GROUNDWATER, TPH	1B	3	E,Q,V,2	
			ELEMENTARY SCHOOL							
			TEXACO BRADLEY BORROW PITS	OCP#1671	FM 1301 AND CR 943, WEST COLUMBIA	PSH, TPH, AS, CHLORIDES	1B	2B	E,Q,V,2	
		BROOKS	OIL & GAS		CHEVRON USA INC	OCP#4466	MCGILL BROS NCT-1 LEASE	BENZENE, TOULENE, TPH, CL	1C	3
	EL PASO			OCP#2326	KELSEY STATION	BTEX, TPH, & PSH	0	4	E,Q,V,2	
	EXXONMOBIL			OCP#3589	KELSEY METER STATION 2	BTEX & TPH	1C	3	E,Q,V,2	
	BASS ENTERPRISE PRODUCTION COMPANY			OCP#3601	LOPEZ RANCH	BTEX & TPH	0	3	E,Q,V,2	
	EXXONMOBIL			OCP#3541	KELSEY NORTH STATION BLOW DOWN	BTEX & TPH	1C	3	E,Q,V,2	
	EXXONMOBIL			OCP#3898	VIBORAS COMPRESSOR FACILITY	BTEX & TPH	0	3	E,Q,V,2	
	EXXONMOBIL			OCP#3903	TANK BATTERY 4	BTEX & TPH	0	3	E,Q,V,2	
	EXXONMOBIL			OCP#4917	ZACH PASTURE REMOTE	BTEX, TPH, METALS	0	2B	E,Q,V,2	
	EXXONMOBIL			OCP#4403	KELSEY COMPRESSOR STATION	BTEX & TPH	0	3	E,Q,V,2	
	EXXONMOBIL METER STATION 3			OCP#4292	KELSEY FIELD MCGILL BROS	BTEX & TPH	0	3	E,Q,V,2	
	EXXONMOBIL SOUTHWEST SEPARATION			OCP#4293	KELSEY FIELD	BTEX & TPH	0	3	E,Q,V,2	
	KOCH PIPELINE CO., LP			OCP#1487	FALFURRIAS/BROOKS CO. AKA FALF	HYDROCARBONS	0	4	E,Q,V,2	
	KOCH PIPELINE COMPANY			OCP#3900	FORMER KELSEY BASS STATION	TPH, BENZENE	1C	3	E,Q,V,2	
	SHELL EXPLORATION AND PRODUCTION COMPANY			OCP#3564	FORMER SANTA FE RANCH SEPARATION STATION	BTEX & TPH	1C	3	E,Q,V,2	
	EXXONMOBIL			OCP#4915	VIBORAS B	BTEX, TPH, METALS	0	2B	E,Q,V,2	
BROWN	OIL & GAS		UNIDENTIFIED	COMP#7312	PICKETT RANCH, 2 MI SE OF CROSS CUT	SW SEEP-HIGH CHLORIDES	2	2B	E,Q,V,2	
BURLESON	OIL & GAS		BURLESON COMPRESSOR STA. (CONOCO PHILLIPS)	OCP#1973	NEAR COLLEGE STATION	BENZENE	1A	2A	E,Q,V,2	
CALDWELL	OIL & GAS		CRYSTAL OIL & LAND CO.	CU#53542	R.W. CARTER PIT, SALT FLAT FIELD	CRUDE OIL	5	4	E,Q,V,2	
CALLAHAN	OIL & GAS		WTG GAS PROCESSING, L.P.	OCP#4176	JAMESON 6" GATHERING LINE	CRUDE OIL ON GW	1C	4	E,Q,V,2	
CARSON	OIL & GAS		WALT POLING VS UNKNOWN (FRANK SHEEHAN)	OCP#1627	PANHANDLE, WEST FIELD, 3 MI SW OF FRITCH	DRIP GAS OR COND.	1C	5	E,Q,V,2	
CASS	OIL & GAS		TEXAS EASTERN PIPELINE CO.	OCP#1035	ATLANTA COMPRESSOR STATION	PCB'S (EPA CD)	0	4	E,Q,V,2	
			LODI GAS PROCESSING PLANT	CU#52584	RODESSA FIELD, 12 MI S OF ATLANTA, TX	TPH, BTEX, (CONDENSATE)	2	4	E,Q,V,2	
CHAMBERS	OIL & GAS		MAYES FIELD COMPRESSOR STATION	OCP#3429	SMITH POINT	BENZENE, ARSENIC	0	5	E,Q,V,2	
			SUNOCO PIPELINE, LP, BARBERS HILL CRUDE OIL RELEASE	OCP#4177	0.25 MI N O I-10 & HWY 146, MONT BELVIEU	BENZENE, TPH, LNAPL	0	4	E,Q,V,2	

TABLE 2
GROUNDWATER CONTAMINATION CASE DESCRIPTION BY COUNTY
RAILROAD COMMISSION OF TEXAS

COUNTY	DIVISION	NEW CASES	FILE NAME	FILE NUMBER	LOCATION		CONTAMINATION DESCRIPTION	ENFORCEMENT STATUS	DATA QUALITY
CLAY	OIL & GAS		CONOCO	OCP#2181	MATTIE WILSON DISCHARGE, MEYERS PROPERTY	LAT33.63, LONG-98.29	CRUDE OIL	1C 4	E,Q,V,2
COCHRAN	OIL & GAS		OXY USA - LEHMAN COMPRESSOR STATION	OCP#1611	LEVELLAND FIELD, 5 MI S OF LEHMAN	LAT33.54, LONG-102.82	CONDENSATE	1D 4	E,Q,V,2
COKE	OIL & GAS		SUNOCO, INC. WENDKIRK OIL FIELD	OCP#3002	JAMESON WELL COMPLAINT NONPOINT SOURCE INVESTIGATION & REMED.	LAT32.05, LONG100.67 LAT31.85, LONG-100.38	BTEX, TPH, FREE PRODUCT CHLORIDES	1C 1 1B 2B	E,Q,V,2 E,Q,V,2
			WEST TEXAS GAS (FORM MITCHELL GAS SERV [DEVON])	OCP#1553	JAMESON GAS PLANT, 2 MI S OF SILVER	LAT32.04, LONG-100.68	CONDENSATE	1A 4	E,Q,V,2
COLORADO	OIL & GAS		NEUENDORFF COMPLAINT ENTERPRISE N CHESTERFIELD AMINE TREATING FACILITY	CU#52819 OCP#3303	NORTH OF COLUMBUS 5959 BEAL ROAD NEAR EAGLE LAKE	LAT29.84, LONG-96.52 LAT29.61, LONG-96.26	CHLORIDE BENZENE	1C 2B 0 5	E,Q,V,2 E,Q,V,2
COMAL	OIL & GAS	*	CHEVRON ENVIRONMENTAL MGMT CO.	OCP#4833	HEARNE PIPELINE	LAT29.74, LONG-98.05	LNAPL	1D 3	E,Q,V,2
COMANCHE	OIL & GAS		EXXONMOBILE REFINING AND SUPPLY CO.	OCP#3033	FORMER DELEON STATION	LAT32.18, LONG-98.53	BTEX, TPH	0 5	E,Q,V,2
COOKE	OIL & GAS		TOM DANGLEMYER COMPLAINT	COMP#97- 5206	DANGLE FIELD, 5 MI SOUTH OF MUNSTER		NATURAL GAS	2 3	E,Q,V,2
CRANE	OIL & GAS		BUTLER COMPLAINT	COMP#09558	LEA (SAN ANDRES) FIELD, 10 MI W OF CRANE		NACL	1C 2B	E,Q,V,2
			EXXONMOBIL KINDER MORGAN, INC.	OCP#1292 OCP#1456	SANDHILLS GAS PLANT MONAHANS SE, SANDHILLS COMPRESSOR STA.	LAT31.46, LONG-102.61 LAT31.49, LONG-102.58	BTEX PSH ON GROUNDWATER	0 5 0 5	E,Q,V,2 E,Q,V,2
			KINDER MORGAN, INC. PLAINS MARKETING, L.P. TOTAL (FORMERLY ATOFINA PETROCHEMICALS, INC.)	OCP#1842 OCP#1989 OCP#1043	WADDELL COMPRESSOR STATION MCELROY FIELD AREA, CRANE FACILITY CRANE STATION	LAT31.52, LONG-102.44 LAT31.42, LONG-102.32 LAT31.43, LONG-102.44	PSH IN GW CRUDE OIL IN GW CRUDE OIL	0 5 0 5 0 4	E,Q,V,2 E,Q,V,2 E,Q,V,2
			B P AMOCO (FORMERLY ARCO PERMIAN)	OCP#1132	BLOCK 31 GAS PLANT, 8 MI NW OF CRANE	LAT31.44, LONG-102.46	PSH IN GW	0 5	E,Q,V,2
CROCKETT	OIL & GAS		DUKE ENERGY (FORMERLY UPRC)	OCP#1210	SOUTHWEST OZONA GP, 28 MI SW OF OZONA	LAT30.44, LONG-101.46	BTEX HYDROCARBONS	0 4	E,Q,V,2
			PLAINS PIPELINE L.P.	OCP#2324	PECOS RIVER OZONA/CRANE 12", 8 M S IRAAN	LAT30.8, LONG-101.83	CRUDE OIL	0 4	E,Q,V,2
DAWSON	OIL & GAS		PLAINS MARKETING, LP	OCP#2328	BREEDLOVE TO MUNGERVILLE PL RELEASE	LAT32.56, LONG-101.93	CRUDE OIL IN GW	0 5	E,Q,V,2
	OIL & GAS		LINK ENERGY PIPELINE LP	OCP#2426	SANDS STATION HIST. LEAK SITE, W OF LAMESA	LAT32.72, LONG-102.16	CRUDE OIL IN SHALLOW GW	0 5	E,Q,V,2

TABLE 2
GROUNDWATER CONTAMINATION CASE DESCRIPTION BY COUNTY
RAILROAD COMMISSION OF TEXAS

COUNTY	DIVISION	NEW CASES	FILE NAME	FILE NUMBER	LOCATION	CONTAMINATION DESCRIPTION	ENFORCEMENT STATUS	DATA QUALITY	
DEWITT	OIL & GAS		APACHE, ZENGERLE #3 & #4 BLOWOUT ENERGY TRANSFER, DAGGS #2	OCP#3089	FM 3157, 7.8 MILES SW FROM CUERO HWY 77, 23 MILES SOUTH OF HALLETTSVILLE	METHANE BTEX, TPH	2	4	E,Q,V,2
				OCP#1254			0	5	E,Q,V,2
DUVAL	OIL & GAS		EL PASO KOCH PIPELINE CO., LP	OCP#2443	SAN DIEGO STATION BENAVIDES STATION	DISSOLVED BENZENE & TPH BTEX, PSH, TPH	0	3	E,Q,V,2
				OCP#1481			0	4	E,Q,V,2
EASTLAND	OIL & GAS		BPCHEVRON/CARSON RANCH DEVON GAS SERVICES, LP	OCP#2179	CARSON RANCH, 2 MI NE OF RANGER HAMBY PROPERTY	OIL SEEP/PALO PINTO CR. TPH, BTEX, PSH	2	4	E,Q,V,2
				OCP#3105			0	4	E,Q,V,2
ECTOR	OIL & GAS		TEXACO EXPL & PROD./MCKNIGHT SHELL WESTERN E & P (TXL GAS PL.) GROUP ENVIRONMENTAL MGMT CO/BP	OCP#1656	ODESSA AREA, HEADLEE FIELD GOLDSMITH FIELD, NOTREES, TX NORTH COWDEN GAS PLANT, 1 MI W OF COWDEN ODESSA SOUTH	CHLORIDES IN GW FREE PHASE HC & BTEX PSH, BTEX	1C	2B	E,Q,V,2
				OCP#1080			0	5	E,Q,V,2
				OCP#4467			0	5	E,Q,V,2
				OCP#2452			1C	4	E,Q,V,2
				OCP#1450			0	4	E,Q,V,2
				OCP#1683			0	4	E,Q,V,2
				OCP#1683			0	5	E,Q,V,2
FAYETTE	OIL & GAS		ENTERPRISE TEXAS PIPELINE (FORMERLY TEPPCO)	OCP#1843	COLORADO RIVER CRUDE OIL RELEASE, PLUM	BTEX	0	5	E,Q,V,2
FOARD	OIL & GAS		GAMBLE COMPLAINT	CU#51586	THALIA FIELD, 3 MI SOUTH OF THALIA	NATURAL GAS	1C	3	E,Q,V,2
FORT BEND	OIL & GAS		SUGAR LAND RANCH DEVELOPMENT, LLC FLESSNER PLAINS MARKETING, ROUEN ROAD CRUDE RELEASE SEMPIPE PROPOSED TUSCANY LAKES, 6234 MCHARD RD	VCP#80002	SUGAR LAND RANCH LAKE AREA NASH DOME, FLESSNER LEASE ROUEN RD/MCHARD RD, BLUE RIDGE FLD BLUE RIDGE FLD NEAR MISSOURI CITY	BENZENE, TPH, PSH CL,AS,BA,CD,BENZENE PSH	0	5	E,Q,V,2
				CU#51902			5	3	E,Q,V,2
				OCP#2620			0	5	E,Q,V,2
				OCP#2622			0	5	E,Q,V,2
FRANKLIN	OIL & GAS		SHELL OIL PRODUCTS	OCP#3590	WINNSBORO	BTEX, TPH, LNAPL	4	4	E,Q,V,2
FREESTONE	OIL & GAS		SOUTHWEST OPERATING, INC.	OCP#1663	RODESSA, INGRAM TRINITY FLD. UNIT	SALT WATER	2	4	E,Q,V,2
FRIO	OIL & GAS		CRUDE PROCESSING	CU#51772	RECLAMATION PLANT-RIGGS SWD,1MI S PEARSALL	CRUDE OIL	5	5	E,Q,V,2

TABLE 2
GROUNDWATER CONTAMINATION CASE DESCRIPTION BY COUNTY
RAILROAD COMMISSION OF TEXAS

COUNTY	DIVISION	NEW CASES	FILE NAME	FILE NUMBER	LOCATION	CONTAMINATION DESCRIPTION	ENFORCEMENT STATUS	DATA QUALITY
GAINES	OIL & GAS		AMERADA HESS (ANON. COMPL.)	OCP#1104	WARDSWELL DRAW, 2 MI.NW OF SEMINOLE	NATURAL GAS, N ₂	1C 4	E,Q,V,2
			ARCO PERMIAN	OCP#1138	WOOD STATION SEMINOLE AREA	CRUDE OIL IN GW	1A 5	E,Q,V,2
			EXXONMOBIL	OCP#1993	SEMINOLE TANK FARM	PSH ON GROUNDWATER	0 5	E,Q,V,2
			EXXONMOBIL REFINING AND SUPPLY CO.	OCP#2428	FLANAGAN CRUDE OIL PIPELINE RELEASE SITE	HYDROCARBONS	0 5	E,Q,V,2
			SHELL PIPELINE LP	OCP#1689	TPL 96-07, SEMINOLE AREA	CRUDE OIL IN GW	0 5	E,Q,V,2
GALVESTON	OIL & GAS		REEF EXPLORATION	OCP#2214	TREASURE ISLE FIELD, 3 MI S OF HITCHCOCK	BENZENE, BARIUM, CHLORIDE	0 3	E,Q,V,2
GOLIAD	OIL & GAS	*	MCCLELLAN WATER WELL COMPLAINT	CU#217398	WEST OF BETHKE RD. NEAR OILFIELD RD.	CHLORIDE	0 3	E,Q,V,2
			DCP MIDSTREAM, VICTORIA 6-5/8" NEAR HORD CREEK	OCP#2559	RIGHT OF WAY NEAR HORD CREEK	BTEX	0 4	E,Q,V,2
GRAY	OIL & GAS		EAGLE ROCK FIELD SERVICES	OCP#4010	LEFORS PLANT	BTEX	0 4	E,Q,V,2
			MATT HINTON COMPLAINT	OCP#4289	SEC 88, BLK. 3, I&GN RR SURVEY	BTEX	1C 1	E,Q,V,2
			PLAINS MARKETING, LP	OCP#2413	LEFORS 4" KEY LEASE CRUDE OIL PIPELINE	BTEX	0 4	E,Q,V,2
			PLAINS MARKETING, LP (LEFORS 10" TO 8")	OCP#2327	PANHANDLE FIELD, 4 MI ESE OF LEFORS	CRUDE OIL (PSH)	0 4	E,Q,V,2
GREGG	OIL & GAS		GULF SOUTH PIPELINE CO.	OCP#4281	WILLOW SPRINGS GAS DEHYDRATOR PLANT	BTEX, TPH	0 4	E,Q,V,2
			TEXAS EASTERN PIPELINE CO.	OCP#1072	LONGVIEW-COMPRESSOR STATION	PCB'S (EPA CD)	0 4	E,Q,V,2
			KEY ENERGY SERVICES, INC.	OCP#3899	DOUGLAS FEE SWD, 0.25 MI S OF I-20 & OLD TX HWY 135	BTEX, CL, CHLOR SOLVENTS, METALS	0 2B	E,Q,V,2
			CHEVRON, FORMER GREGG-TEX NATURAL GAS PROCESSING PLANT	OCP#4440	1 MI W OF GREGG-TEX RD & TX-300, NW OF SPRING HILL	LNAPL, BTEX, TPH, AS	0 2B	E,Q,V,2
			CHEVRON, FORMER GLADEWATER GAS PLANT	OCP#4441	WARREN RD, 0.5 MI N OF CR 2275 IN WARREN CITY	LNAPL, BTEX, TPH	0 2B	E,Q,V,2
	SW STEEL CASTING/SCURLOCH PERMIAN	OCP#1642	LONGVIEW	CRUDE	0 6A	E,Q,V,2		
GUADALUPE	OIL & GAS		EXXON MOBIL CORPORATION.	OCP#1390	SAN MARCOS RIV. SEEP-S. BANK	CRUDE OIL	5 3	E,Q,V,2
HALE	OIL & GAS		OXY PERMIAN	OCP#3325	ANTON IRISH	BENZENE	0 5	E,Q,V,2
HARDEMAN	OIL & GAS		PLAINS ALL AMERICAN PIPELINE	OCP#2611	HARDEMAN GATHERING THRASH PIPELINE	PSH, BTEX, TPH	0 4	E,Q,V,2
			PLAINS ALL AMERICAN PIPELINE	OCP#3038	HARDEMAN NORTH PIPELINE	PSH	0 4	E,Q,V,2
HARDIN	OIL & GAS		CHEVRON ENVIRONMENTAL MGMT CO.	OCP#4061	NONA STATION, ~ 4 MI S OF KOUNTZE	BENZENE	0 2B	E,Q,V,2
			SILSBEE GAS PLANT	OCP#1987	4 MILES N OF SILSBEE, N OF BOURLON RD	BENZENE, ARSENIC, BARIUM	0 3	E,Q,V,2
HARRIS	OIL & GAS		FRIENDSWOOD METER STATION 22	OCP#1884	FM 2351 AND I-45 IN FRIENDSWOOD	NAPL, BTEX	0 5	E,Q,V,2
			91 ACRE TAYLOR HEIRS SITE	BRP#5003	11755 - 11825 ALMEDA RD, HOUSTON	CHLORIDE	0 5	E,Q,V,2

TABLE 2
GROUNDWATER CONTAMINATION CASE DESCRIPTION BY COUNTY
RAILROAD COMMISSION OF TEXAS

COUNTY	DIVISION	NEW CASES	FILE NAME	FILE NUMBER	LOCATION	CONTAMINATION DESCRIPTION	ENFORCEMENT STATUS	DATA QUALITY		
HARRIS	OIL & GAS		THOMPSON, E.P. SUN HUMBLE PITS	CU#52283 OCP#1064	HUMBLE FIELD, HIGGINS LEASE NEAR ATASCOCITA RD AND WILSON RD, HUMBLE	LAT29.99, LONG-95.24 LAT29.96, LONG-95.25	TPH, CHLORIDE, LNAPL NAPL	5 5 3 4 E,Q,V,2 E,Q,V,2		
			STEVE SIMON COMPLAINT LGDC SCHMIDL-BROOKS BLOWOUT KAISER-FRANCIS OIL COMPANY IMPERIAL TRACE DETENTION POND	OCP#2538 OCP#2433 OCP#2342 VCP#60008	HUMBLE FIELD CROSBY, TEXAS KUYKENDAHL RD, HOUSTON 92 ACRES SW OF Bammel RD & HARDY TOLL RD	LAT29.99, LONG-95.25 LAT29.88, LONG-95.01 LAT29.98, LONG-95.45 LAT29.54, LONG-95.57	CHLORIDE METHANE, BTEX BTEX, TPH CHLORIDE	1C 2B 2 5 0 5 0 4 E,Q,V,2 E,Q,V,2 E,Q,V,2 E,Q,V,2		
			HULDA MARTENS LEASE	OCP#1063	TOMBALL FIELD, 1/2 MILE SOUTH OF FM 2920	LAT30.08, LONG-94.98	CHLORIDE	2 4 E,Q,V,2		
			GOOSE CREEK	CU#51698	SIMMS-SWEET LEASE, BAYTOWN CITY LIMITS	LAT29.71, LONG-94.98	CRUDE OIL	1A 3 E,Q,V,2		
			FRIENDSWOOD DEVELOPMENT COMPANY	OCP#1069	KINGS RIVER SUBDIVISION # 7, KINGWOOD, TX	LAT30.01, LONG-95.17	BENZENE, TPH	1C 5 E,Q,V,2		
			CVS PHARMACY STORE #4706	VCP#30002	12601 STATE HWY 249, HOUSTON	LAT29.91, LONG-95.48	CHLORIDE, ARSENIC, BARIUM	0 1 E,Q,V,2		
			B & G ENERGY DOOLEY LEASE BILL BURNETT COMPLAINT HARRIS COUNTY FLOOD CONTROL DISTRICT	OCP#3103 COMP#5969 BRP#8001	W LAKE HOUSTON PKWY, HOUSTON TOMBALL FIELD NW OF GENOA - RED BLUFF RD., PASADENA	LAT29.95, LONG-95.18 LAT30.09, LONG-95.65 LAT29.63, LONG-95.12	BENZENE, CHLORIDES BENZENE BARIUM	1C 1 2 3 0 3 E,Q,V,2 E,Q,V,2 E,Q,V,2		
			CHEVRONTXACO (HUBBLE FEE PROPERTY) EXXONMOBIL PETRICH TRACT DIAMOND S	OCP#1964 OCP#4275 OCP#4575	2100 W MOUNT HOUSTON RD., HOUSTON 2015 ACRES, HIGHWAY 290 AND BARKER CYPRESS	LAT29.89, LONG-95.43 LAT30.07, LONG-95.66 LAT29.91, LONG-95.69	CHLORIDE, METALS CHLORIDE BENZENE	0 3 0 1 0 3 E,Q,V,2 E,Q,V,2 E,Q,V,2		
			EOG RESOURCES, INC., EHRHARDT TANK BATTERY	OCP#4399	BAMMEL FIELD	LAT29.98, LONG-95.45	BTEX, TPH	0 5 E,Q,V,2		
			EXXONMOBIL BEN PETRICH LEASE EXXONMOBIL ENVIRONMENTAL SERVICES EXXONMOBIL KMI EC TRACT EAST EXXONMOBIL KMI EC TRACT WEST BOUDREAUX / HOFFMAN ESTATES	OCP#3049 OCP#4276 OCP#4277 OCP#4278 OCP#1861	SHERMAN TRACT SNYDER TRACT, TELGE RD, TOMBALL TX TOMBALL TOMBALL TOMBALL FIELD	LAT30.07, LONG-95.66 LAT30.07, LONG-95.65 LAT30.07, LONG-95.65 LAT30.07, LONG-95.66 LAT30.05, LONG-95.63	CHLORIDE, BENZENE CHLORIDE CHLORIDE CHLORIDE NACL/BENZENE	0 1 0 3 0 3 0 3 2 4 E,Q,V,2 E,Q,V,2 E,Q,V,2 E,Q,V,2 E,Q,V,2		
		HARRISON	OIL & GAS	*	EXCO RESOURCES, INC.	OCP#4686	EXCO RUDD #31 & J.M. BRYSON SW FACILITY	LAT32.46, LONG-94.05	BENZENE, CHLORIDE	0 2B E,Q,V,2
					XTO ENERGY (FORMERLY CROSS TIMBERS) XTO FORMER CROSS TIMBERS	OCP#1172 OCP#1171	WILLOW SPRINGS FACILITY RAY H. EUBANKS #1 SWD FACILITY	LAT32.56, LONG-94.78 LAT32.48, LONG-94.66	BTEX BTEX	0 5 0 5 E,Q,V,2 E,Q,V,2
		HASKELL			PLAINS PIPELINE (FORMERLY LINK ENERGY)	OCP#2172	MCCAMEY 10" LINE, 2.5 MI NE OF HASKELL	LAT33.22, LONG-99.69	CRUDE OIL ON GW	2 5 E,Q,V,2
					PLAINS PIPELINE (FORMERLY LINK ENERGY)	OCP#2536	MCCAMEY RED RIVER (SAGERTON)	LAT33.05, LONG-99.94	PSH, BTEX, TPH	0 5 E,Q,V,2
		HEMPHILL	OIL & GAS		BP AMERICAN PROD. FORGEY 94 #2094 GAS LINE	OCP#3070	SEC. 94, BLK 41, H&TC RR SURVEY	LAT35.83, LONG-100.15	BTEX, TPH	0 4 E,Q,V,2
					ENBRIDGE GATHERING L.P. (TEXAS GATHERING)	OCP#2211	HOBART RANCH GAS PLANT	LAT35.74, LONG-100.39	BTEX	0 5 E,Q,V,2
					ONEOK FIELD SERVICES	OCP#2439	LORA BOOSTER STATION	LAT35.73, LONG-100.45	BTEX	0 4 E,Q,V,2
		HIDALGO	OIL & GAS	*	ENTERPRISE PRODUCTS OPERATING LLC ENTERPRISE PRODUCTS OPERATING LLC EXXONMOBIL MONTE CRISTO FOREST OIL FACILITY PINTEX OPERATING INC. (BRITTANY WILLS)	OCP#4578 OCP#4931 OCP#4286 OCP#2613 OCP#1631	PENITAS V21-B PIPELINE RELEASE SITE #2 PENITAS COMPRESSOR STATION MONTE CRISTO FT JOHNSON MCALLEN TEXAS E.C.SHOEMAKER LSE.(011962), PHARR CITY LIMITS	LAT26.23, LONG-98.45 LAT26.23, LONG-98.45 LAT26.46, LONG-98.31 LAT26.60, LONG-98.26 LAT26.18, LONG-98.18	BENZENE, TPH, PSH BENZENE BTEX & TPH BENZENE, METALS BTEX, PSH	0 3 0 3 0 3 0 3 0 4 E,Q,V,2 E,Q,V,2 E,Q,V,2 E,Q,V,2 E,Q,V,2
					SHELL EXPLORATION AND PRODUCTION COMPANY	OCP#4398	WARD FACILITY	LAT29.20, LONG-98.2	BTEX & TPH	0 3 E,Q,V,2

TABLE 2
GROUNDWATER CONTAMINATION CASE DESCRIPTION BY COUNTY
RAILROAD COMMISSION OF TEXAS

COUNTY	DIVISION	NEW CASES	FILE NAME	FILE NUMBER	LOCATION	CONTAMINATION DESCRIPTION	ENFORCEMENT STATUS	DATA QUALITY	
HIDALGO	OIL & GAS		SHELL MCALLEN STATION	OCP#1837	LINN, FM 1017 13.5 MI WEST OF HWY 281 MARTIN NO. 2	PSH, BTEX BTEX, TPH	0	4	E,Q,V,2
			XTO ENERGY	OCP#4580			LAT26.62, LONG-98.31 LAT26.23, LONG-98.46	0	3
HOCKLEY	OIL & GAS		RATLIFF COMPLAINT	COMP#3405	SLAUGHTER FIELD, 2 MI S OF SUNDOWN SUNDOWN NORTHWEST	SODIUM CHLORIDES SODIUM CHLORIDE	1C	2B	E,Q,V,2
			BILLY CARTER COMPLAINT	COMP#4875			LAT33.46, LONG-102.59	1C	1
			EXXONMOBIL MALLET UNIT (CONOCO PHILLIPS)	OCP#1556	SLAUGHTER FIELD, 5 MI W OF SUNDOWN	HYDROCARBONS	0	2B	E,Q,V,2
			GROUP ENVIRONMENTAL MGMT CO/BP	OCP#1120	LEVELLAND GAS PLANT, SLAUGHTER FIELD	BTEX	0	5	E,Q,V,2
	GROUP ENVIRONMENTAL MGMT CO/BP	OCP#1121	SLAUGHTER GAS PLANT, 4 MI W OF SUNDOWN	NATURAL GAS	0	5	E,Q,V,2		
HOOD	OIL & GAS		MOMENTUM ENERGY	OCP#3067	TOLAR PLANT, APPX. 3.5 MILES SSE OF TOLAR	BENZENE IN GW	0	4	E,Q,V,2
HOUSTON	OIL & GAS	*	EXXONMOBIL	OCP#4458	EVAP. PIT, NAVARRO CROSSING, FEE PROPERTY	CHLORIDE	0	2B	E,Q,V,2
		*	EXXONMOBIL	OCP#3598	FORMER NAVARRO CROSSING SW STATION	LNAPL, BENZENE, ARSENIC	0	2B	E,Q,V,2
			CHEVRON ENVIRONMENTAL MGMT CO.	OCP#4060	BRUTON STATION, ~1 MI W OF LOVELADY	BENZENE	0	2B	E,Q,V,2
HOWARD	OIL & GAS		ATOFINA PETROCHEMICALS, INC.	OCP#1412	MCGREGOR ROAD SITE, 1 MI E OF COAHOMA	CRUDE OIL	0	5	E,Q,V,2
			FOREST OIL CORPORATION (O'DANIEL SEEP)	OCP#3094	SNYDER FIELD, 10 MI SE OF COAHOMA	BENZENE IN GW & SW	1A	4	E,Q,V,2
			HAMBY COMPLAINT	COMP#3015	6 MI S OF I-20 ON SNYDER FIELD ROAD	CHLORIDES	1C	2B	E,Q,V,2
			HODNETT COMPLAINT (SFCU SITE)	CU#51404	2 MILES NORTH OF VINCENT	CRUDE OIL	1C	5	E,Q,V,2
			MERIT ENERGY COMPANY (FORMERLY ANADARKO)	OCP#1880	RANKIN SEEP, SNYDER FIELD	CHLORIDE, BENZENE	1A	5	E,Q,V,2
			UNKNOWN OPERATOR	CU#53442	ANDERSON SEEP, VEALMOOR FIELD	CHLORIDE, BENZENE	1C	3	E,Q,V,2
	UNKNOWN OPERATOR	CU#52977	PHARAOH SEEP, EAST HOWARD (IATAN) FIELD	CHLORIDE & BENZENE	1B	3	E,Q,V,2		
	UNKNOWN OPERATOR	CU#52978	O'RYAN SEEP, EAST HOWARD (IATAN) FIELD	CHLORIDE	1B	3	E,Q,V,2		
HUTCHINSON	OIL & GAS		PIONEER NATURAL RESOURCES USA	VCP#40014	PANHANDLE FIELD COMPRESSOR NO. 6	BTEX	0	4	E,Q,V,2
			PHILLIPS PETROLEUM CO. (PATTON CREEK)	OCP#1430	PANHANDLE HUTCHINSON CO. FLD, 1 N BORGER	HYDROCARBONS & SW	0	5	E,Q,V,2
			EL PASO CORP.	OCP#1891	SANFORD COMPRESSOR STATION	FREE PHASE HC & BTEX	0	4	E,Q,V,2
			CONOCO PHILLIPS COMPANY	PIT#002561	CONOCO PHILLIPS JOHNSON TANK FARM	NACL, OTHER SALTS	1B	3	E,Q,V,2
	C & C OIL PRODUCERS, HILL (01257) LEASE	CU#54091	SEC.89. BLK. Z, GC&SF RR SURVEY	NACL	1A	1	E,Q,V,2		
	RANGER GATHERING CORP. (SANFORD YARD)	OCP#1091	PANHANDLE, WEST FIELD, 1 MI S OF SANFORD	BENZ. & FREE PHASE HC	0	5	E,Q,V,2		
JACK	OIL & GAS		COUFAL	COMP#02-7277	AVIS FIELD, 8 MI NORTH OF JACKSON	CRUDE IN WATER WELL	1C	1	E,Q,V,2
JACKSON	OIL & GAS		GULF SOUTH PIPELINE COMPANY, L.P.	OCP#4279	EDNA COMPRESSOR STA. 3.5 MI S OF EDNA	NG CONDENSATE, BENZENE	0	4	E,Q,V,2

TABLE 2
GROUNDWATER CONTAMINATION CASE DESCRIPTION BY COUNTY
RAILROAD COMMISSION OF TEXAS

COUNTY	DIVISION	NEW CASES	FILE NAME	FILE NUMBER	LOCATION	CONTAMINATION DESCRIPTION	ENFORCEMENT STATUS	DATA QUALITY
JASPER	OIL & GAS		BROOKLAND GAS PLANT, DUKE ENERGY	OCP#1183	NEAR US 96 AND R225, SOUTH OF BROWNEDELL	LAT31.06, LONG-94.02	BTEX	0 5 E,Q,V,2
JEFFERSON	OIL & GAS		UNOCAL UNOCAL PETERSON TANK FARM OIL TANKING BEAUMONT OPTION PROPERTY	OCP#1037 OCP#1001 OCP#1432	BIG HILL FIELD, SW OF PORT ARTHUR NEDERLAND, TEXAS SPINDLETOP FIELD	LAT29.75, LONG-94.24 LAT29.98, LONG-94 LAT30.02, LONG-94.03	CHLORIDES LNAPL, ARSENIC LNAPL	0 4 E,Q,V,2 0 5 E,Q,V,2 1C 5 E,Q,V,2
		*	MARATHON OIL COMPANY, LLC ENTERPRISE PRODUCTS OPERATING LLC	OCP#3032 OCP#4851	SABINE DOCK LINES, SABINE PASS FANNETT STA, HWY 124 N. 2.8 MI S OF FANNETT	LAT29.73, LONG-93.89 LAT29.88, LONG-94.27	BTEX, PAHS, TPH BENZENE, TPH	0 2A E,Q,V,2 0 5 E,Q,V,2
			BP PIPELINES, OIL TANKING RELEASE (CORDTS COMPL)	OCP#1879	NE OF HWY 347 & S OF AMOCO RD, BEAUMONT	LAT30.01, LONG-94.03	LNAPL, BTEX, TPH	1C 5 E,Q,V,2
JIM HOGG	OIL & GAS		EL PASO	OCP#2483	AQUA NUEVA	LAT26.93, LONG-98.58	TPH	0 4 E,Q,V,2
JIM WELLS	OIL & GAS		DUKE ENERGY FIELD SERVICES EXXONMOBIL EXXONMOBIL (MOBIL NATURAL GAS INC.) EXXONMOBIL (MOBIL NATURAL GAS INC.) KOCH TRIAD ENERGY CORPORATION TRIAD ENERGY CORPORATION, SEELIGSON UNIT	OCP#1829 OCP#4916 OCP#1554 OCP#1555 OCP#2201 OCP#2321 OCP#3311	COMPRESSOR STATION #719 WEST STRATTON COMPRESSOR STATION LA GLORIA GAS PLANT SEELIGSON GAS PLANT FORMER SEELIGSON TRUNK STATION #1 LA CABRA RANCH P.CANALES LEASE SU 16-42 TANK BATTERY	LAT27.68, LONG-97.94 LAT27.68, LONG-97.94 LAT26.71, LONG-98.5 LAT27.41, LONG-98.11 LAT27.40, LONG-98.09 LAT27.38, LONG-98.09 LAT27.38, LONG-98.08	BTEX, TPH, NAPL BTEX, TPH, METALS PSH BTEX, METALS PSH, BTEX, METALS BTEX, TPH, PSH CHLORIDE, BTEX HYDROCARBONS	0 4 E,Q,V,2 0 2B E,Q,V,2 0 4 E,Q,V,2 0 4 E,Q,V,2 0 6C E,Q,V,2 1C 4 E,Q,V,2 0 3 E,Q,V,2
JONES	OIL & GAS		SHELL OIL/KOCH INDUSTRIES UNOCAL SUNOCO LOGISTICS UNIDENTIFIED	OCP#1050 OCP#1761 OCP#2042 COMP#8230	EAST HAMLIN PIPELINE STATION VINSON PROPERTY, 6 MI NE OF MERKEL HAMLIN TO HAWLEY 8" PL, 4.0 MI NW OF HAWLEY HOLLINGSWORTH PROPERTY, 5 MI N OF TRENT	LAT32.90, LONG-100.06 LAT32.55, LONG-100.01 LAT32.63, LONG-98.88 LAT32.54, LONG-100.09	TPH CRUDE OIL CRUDE OIL ON GW HIGH CL IN WATER WELL	0 6A E,Q,V,2 2 4 E,Q,V,2 2 4 E,Q,V,2 3 2A E,Q,V,2
KARNES	OIL & GAS		LULING 8" PIPELINE RELEASE SABCO OPERATING COMPANY	OCP#1498 OCP#2618	COUNTY ROAD 222, HOBSON TX HILBRICH-SELLERS TANK BATTERY	LAT28.93, LONG-97.94 LAT28.78, LONG-97.64	HYDROCARBON SEEP BTEX	0 5 E,Q,V,2 0 4 E,Q,V,2
KENEDY	OIL & GAS		EXXONMOBIL EXXONMOBIL PRODUCTION COMPANY NEWFIELD EXPLORATION COMPANY	OCP#4911 OCP#4453 OCP#4812	STILLMAN COMPRESSOR STATION SARITA COMPRESSOR STATION SKE'B" CTB	LAT26.69, LONG-97.94 LAT27.25, LONG-97.73 LAT27.24, LONG-97.72	BTEX, TPH, METALS BTEX, TPH, CHLORIDE BENZENE, TPH	0 2B E,Q,V,2 0 3 E,Q,V,2 0 3 E,Q,V,2
KLEBERG	OIL & GAS		EL PASO E & P COMPANY, LP EXXONMOBIL EXXONMOBIL EXXONMOBIL EXXONMOBIL EXXONMOBIL EXXONMOBIL PRODUCTION COMPANY	OCP#3072 OCP#4918 OCP#4919 OCP#2183 OCP#2431 OCP#2184 OCP#4585	MAYFIELD COMPRESSOR STATION SEELIGSON SEPARATION STATION #1 BORREGOS ME-54 REMOTE HEADER STATION KING RANCH- SANTA GERTRUDIS CREEK #1 KING RANCH- TRANQUITAS LAKE KING RANCH- SANTA GERTRUDIS CREEK #2 ALAZAN CENTRAL TANK BATTERY - KING RANCH	LAT27.31, LONG-97.74 LAT27.39, LONG-98.05 LAT27.43, LONG-97.95 LAT27.53, LONG-97.95 LAT27.55, LONG-97.91 LAT27.53, LONG-97.95 LAT27.45, LONG-97.59	BENZENE BTEX, TPH, METALS BTEX, TPH, METALS BTEX TPH BTEX BENZENE, TPH, CHLORIDE, PSH	0 4 E,Q,V,2 0 2B E,Q,V,2 0 2B E,Q,V,2 1C 6C E,Q,V,2 0 4 E,Q,V,2 1C 6A E,Q,V,2 0 3 E,Q,V,2

TABLE 2
GROUNDWATER CONTAMINATION CASE DESCRIPTION BY COUNTY
RAILROAD COMMISSION OF TEXAS

COUNTY	DIVISION	NEW CASES	FILE NAME	FILE NUMBER	LOCATION	CONTAMINATION DESCRIPTION	ENFORCEMENT STATUS	DATA QUALITY	
KLEBERG									
OIL & GAS									
		*	EXXONMOBIL PRODUCTION COMPANY	OCP#4582	EL PAISTLE FIELD	LAT27.16, LONG-97.75	0	3	E,Q,V,2
		*	EXXONMOBIL PRODUCTION COMPANY	OCP#4810	TCB, 38 REMOTE ROW	LAT27.37, LONG-98	0	3	E,Q,V,2
		*	EXXONMOBIL	OCP#4914	TCB CENTRAL TANK BATTERY	LAT27.37, LONG-98.04	0	2B	E,Q,V,2
		*	EXXONMOBIL PRODUCTION COMPANY	OCP#4808	TCB STATION 2	LAT27.35, LONG-98.04	0	3	E,Q,V,2
		*	SULLIVAN RANCH, RIO PAISANO	OCP#1260	7 MILES EAST OF FALFURRIAS	LAT27.25, LONG-97.93	1C	3	E,Q,V,2
		*	EXXONMOBIL PRODUCTION COMPANY	OCP#4809	KING RANCH GAS PLANT	LAT27.46, LONG-98.055	0	3	E,Q,V,2
		*	EXXONMOBIL	OCP#4903	BORREGOS NORTH METER STATION	LAT27.51, LONG-99.99	0	2B	E,Q,V,2
		*	CHEVRON TEXACO	OCP#1084	PADRE ISLAND FACILITY	LAT27.50, LONG-97.28	0	4	E,Q,V,2
		*	EXXONMOBIL	OCP#4901	BORREGOS CENTRAL METER STATION	LAT27.49, LONG-98.01	0	2B	E,Q,V,2
		*	EXXONMOBIL	OCP#4902	BORREGOS CENTRAL TANK BATTERY	LAT27.39, LONG-98.01	0	2B	E,Q,V,2
		*	EXXONMOBIL	OCP#4913	STRATTON COMSTOCK COMPRESSOR STATION	LAT27.57, LONG-97.93	0	2B	E,Q,V,2
		*	EXXONMOBIL	OCP#4904	BORREGOS SOUTH COMPRESSOR FACILITY	LAT27.47, LONG-98.08	0	2B	E,Q,V,2
		*	EXXONMOBIL	OCP#4905	BORREGOS SOUTHWEST COMPRESSOR STATION	LAT27.48, LONG-98.04	0	2B	E,Q,V,2
		*	EXXONMOBIL	OCP#4906	BORREGOS TANK BATTERY	LAT27.17, LONG-97.97	0	2B	E,Q,V,2
		*	EXXONMOBIL	OCP#4907	BORREGOS WEST COMPRESSOR STATION	LAT27.50, LONG-98.02	0	2B	E,Q,V,2
		*	EXXONMOBIL	OCP#4908	CANELO BOA	LAT27.29, LONG-97.98	0	2B	E,Q,V,2
		*	EXXONMOBIL	OCP#4909	SEELIGSON CENTRAL TANK BATTERY	LAT27.45, LONG-98.05	0	2B	E,Q,V,2
		*	EXXONMOBIL	OCP#4910	SEELIGSON TANK BATTERY #6	LAT27.45, LONG-98.03	0	2B	E,Q,V,2
		*	EXXONMOBIL	OCP#4900	ALAZAN 465 STATION	LAT27.39, LONG-97.56	0	2B	E,Q,V,2
KNOX									
OIL & GAS									
			KNOX CITY WATER WELL COMPLAINTS		1 MILE SOUTH OF KNOX CITY	NACL	1C	2B	E,Q,V,2
LAVACA									
OIL & GAS									
			AEP GAS MARKETING L.P.	OCP#1055	FRANKS #1 FIELD DEHYDRATOR	LAT29.11, LONG-96.98	0	5	E,Q,V,2
			HALLETSVILLE FIELD SALTWATER SEEPS	OCP#1437	HENNEKE & HUSER PROPERTIES	LAT29.47, LONG-96.92	1C	1	E,Q,V,2
			HOUSTON PIPELINE	OCP#1253	DAGGS # 1 FIELD DEHYDRATOR	LAT29.12, LONG-96.98	0	5	E,Q,V,2
LEON									
OIL & GAS									
			TEPPCO CRUDE PIPELINE, ALABAMA FERRY	OCP#1860	0.8 MILES SE OF EUNICE	LAT31.31, LONG-95.8	0	4	E,Q,V,2
			CRUDE REL						
LIBERTY									
OIL & GAS									
		*	TAG OPERATING CO., USA	OCP#4845	BLACKSTONE NO. 1	LAT30.28, LONG-95.03	1B	2A	E,Q,V,2
		*	FOOTHILLS RESOURCES, INC.	OCP#4847	FOOTHILLS COMPRESSOR STATION	LAT30.29, LONG-95.04	1B	4	E,Q,V,2
		*	ISRAMCO-JAY MANAGEMENT CO. NATURAL GAS	OCP#4182	ESPERSON MOORES BLUFF A LEASE	LAT29.97, LONG-94.96	0	3	E,Q,V,2
			SEEP						
			RAYWOOD EAST FACILITY	OCP#2552	RAYWOOD GAS PLANT, NEAR RAYWOOD, TX	LAT30.02, LONG-94.69	1C	2A	E,Q,V,2
		*	RESACA RESOURCES, INC.	OCP#4846	CLEVELAND CREST NO. 1	LAT30.27, LONG-95.04	1B	2A	E,Q,V,2
		*	ROELING VACUUM	CU#52118	6 MILES NE OF LIBERTY	LAT30.15, LONG-94.65	1A	3	E,Q,V,2
		*	FINLEY RESOURCES, INC.	OCP#4848	FINLEY NO. 1 AND NO. 2	LAT30.27, LONG-95.03	1B	2A	E,Q,V,2
LIMESTONE									
OIL & GAS									
			OLETHA STATION	OCP#1699		LAT31.41, LONG-96.4	0	5	E,Q,V,2
LIPSCOMB									
OIL & GAS									
			NORTHERN NATURAL GAS	OCP#3106	LIPSCOMB COMPRESSOR STATION NO. 1	LAT33.33, LONG-100.52	0	4	E,Q,V,2
LIVE OAK									
OIL & GAS									
		*	COLUMBUS ENERGY	OCP#4824	KARON FIELD FACILITY	LAT28.48, LONG-98.01	0	3	E,Q,V,2

TABLE 2
GROUNDWATER CONTAMINATION CASE DESCRIPTION BY COUNTY
RAILROAD COMMISSION OF TEXAS

COUNTY	DIVISION	NEW CASES	FILE NAME	FILE NUMBER	LOCATION	CONTAMINATION DESCRIPTION	ENFORCEMENT STATUS	DATA QUALITY	
LIVE OAK	OIL & GAS		ENERGY TRANSFER COMPANY	OCP#4397	GEORGE WEST SCRUBBER STATION	LAT28.34, LONG-98.12	0	3	E,Q,V,2
			ARCO OIL AND GAS, INC	OCP#1133	NUECES RIVER GAS PLANT	LAT28.34, LONG-98.12	0	4	E,Q,V,2
MARTIN	OIL & GAS		LG & E NATURAL GAS	OCP#1089	SALE RANCH GP, SPRABERRY <TREND AREA>	LAT32.20, LONG-101.93	0	5	E,Q,V,2
			PLAINS MARKETING, L.P.	OCP#2045	GLASSCOCK STATION, NE OF MIDLAND	LAT32.15, LONG-101.95	0	5	E,Q,V,2
			PLAINS MARKETING, L.P.	OCP#2046	MABEE STATION LEAK SITE, W OF LENORAH	LAT32.22, LONG-102.08	0	5	E,Q,V,2
			PLAINS MARKETING, L.P.	OCP#2196	GUY-MABEE #1 & #2 LEAK SITE, W OF LENORAH	LAT32.31, LONG-102.13	0	5	E,Q,V,2
	*	ASHLAND, INC.	OCP#4818	SCHARBAUER RANCH RELEASE SITE	LAT32.29, LONG-102.13	0	5	E,Q,V,2	
MATAGORDA	OIL & GAS		NOBLE ENERGY COLORADO DELTA FACILITY	OCP#3061	5 MILES SOUTH OF MATAGORDA	LAT28.61, LONG-95.94	0	5	E,Q,V,2
			VERNON BRIGGS SW DISPOSAL	CU#50218	4.5 MILES EAST OF BAY CITY	LAT28.95, LONG-95.53	1A	4	E,Q,V,2
			DEVON ENERGY, ANGELINA SPENCER LS,(DAVID SPENCER COMPL)	OCP#1605	SUGAR VALLEY FIELD, F.PETTUS SURVEY A-73	LAT29.06, LONG-95.83	3	5	E,Q,V,2
			APACHE (EDWARD COOK COMPLAINT)	OCP#1129	SALLIE JOHNSON LSE. (5 MI NE OF BAY CITY)	LAT29.04, LONG-95.94	2	5	E,Q,V,2
			BILL ZIEGENHALS COMPLAINT	OCP#1640	ARCH FIELD, NW OF MIDFIELD	LAT28.97, LONG-96.23	5	3	E,Q,V,2
MEDINA	OIL & GAS	*	KOCH MIDSTREAM SERVICES	OCP#3431	SOUTH LYTLE STATION	LAT29.21, LONG-98.83	0	4	E,Q,V,2
MIDLAND	OIL & GAS		MIDLAND TANK FARM-PLAINS (FORMERLY UNOCAL)	OCP#1098	3 MILES EAST OF MIDLAND	LAT32.01, LONG-102.01	0	5	E,Q,V,2
			LINK ENERGY PIPELINE LP	OCP#1277	KNIFFEN ESTATES (TODD ROAD), NE MIDLAND	LAT32.05, LONG-102.04	1C	5	E,Q,V,2
			PLAINS PIPELINE, L.P.	OCP#4282	DORA ROBERTS 6" SITE	LAT31.82, LONG-102.25	0	4	E,Q,V,2
			PLAINS MARKETING, LP	OCP#3315	TEPPCO HISTORICAL SITE	LAT32.02, LONG-102.01	0	4	E,Q,V,2
			PLAINS MARKETING, LP	OCP#1895	TEPPCO MIDLAND TANK FARM RELEASE, E MIDLAND	LAT32.01, LONG-102.01	1B	5	E,Q,V,2
			PLAINS MARKETING, L.P.	OCP#1983	FLOYD STATION, SE OF MIDLAND	LAT32.44, LONG-103.12	0	5	E,Q,V,2
			PLAINS MARKETING, L.P (CITIVIEW ACRES COMPL)	OCP#3324	8" JUDKINS-MIDLAND, SW MIDLAND TANK FARM	LAT31.99, LONG-102.04	0	4	E,Q,V,2
			PLAINS MARKETING LP	OCP#3097	MIDLAND-CRANE 8" #2 RELEASE SITE	LAT31.89, LONG-102.09	0	4	E,Q,V,2
			PLAINS MARKETING LP	OCP#3096	IRAAN 16"	LAT32.01, LONG-102.02	0	4	E,Q,V,2
			LINK ENERGY PIPELINE LP	OCP#1948	MUNGLOW-LANGFORD PROPERTY, SPRABERRY	LAT32.05, LONG-102.03	0	5	E,Q,V,2
			BILLY FRANK GOOD COMPLAINT	COMP#4933	MIDLAND, EAST, SPRABERRY (TREND)	LAT32.04, LONG-101.88	0	1	E,Q,V,2
			LINK ENERGY PIPELINE LP	OCP#1271	MIDLAND CRANE 8" LEAK SITE, SE OF MIDLAND	LAT32.00, LONG-102.01	0	5	E,Q,V,2
			EXXONMOBIL REFINING AND SUPPLY CO.	OCP#1369	PARKS BOOSTER COMP. STA., SW OF MIDLAND	LAT31.83, LONG-102.17	0	5	E,Q,V,2
			EXXONMOBIL	OCP#1371	PEGASUS GAS PLANT, MIDLAND SOUTHWEST	LAT31.66, LONG-102.13	1D	5	E,Q,V,2
			EPCO (FORMERLY ENTERPRISE, FORMERLY TEPPCO)	OCP#2206	MIDLAND TANK FARM STATION	LAT32.01, LONG-102.01	0	4	E,Q,V,2
	DUKE ENERGY FIELD SERVICES	OCP#1206	ROBERTS RANCH GAS PLANT	LAT31.78, LONG-102.24	0	5	E,Q,V,2		
	CHEVRON PIPELINE (G. R. JACKSON COMPLAINT)	OCP#4464	MIDLAND TANK FARM	LAT31.75, LONG-102.16	1C	3	E,Q,V,2		
	LINK ENERGY PIPELINE LP	OCP#1992	DORA TO TOWER 8" LEAK SITE, SW OF MIDLAND	LAT31.82, LONG-102.22	0	5	E,Q,V,2		
	CENTURION PIPELINE, L. P.		4" SPRABERRY <TREND AREA> GATHERING RELS	LAT31.82, LONG-101.79	0	4	E,Q,V,2		

TABLE 2
GROUNDWATER CONTAMINATION CASE DESCRIPTION BY COUNTY
RAILROAD COMMISSION OF TEXAS

COUNTY	DIVISION	NEW CASES	FILE NAME	FILE NUMBER	LOCATION		CONTAMINATION DESCRIPTION	ENFORCEMENT STATUS	DATA QUALITY
MITCHELL	OIL & GAS		ENERVEST NORTH WESTBROOK UNIT SEEP	OCP#4445	5 MILES NNE OF WESTBROOK	LAT32.42, LONG-101.02	TDS SALINITY, BENZENE	0 5	E,Q,V,2
MONTAGUE	OIL & GAS		MONTAGUE COUNTY GROUNDWATER AND SEEPS	OCP#2430	MONTAGUE COUNTY REG, 18 MI W OF NOCONA	LAT33.95, LONG-97.68	NACL	1C 1	E,Q,V,2
			BOWIE GAS PLANT	OCP#1771	3 MILES NE OF BOWIE	LAT33.58, LONG-97.8	HYDROCARBON	1C 4	E,Q,V,2
			TEPPCO - BOWIE STATION	OCP#2028	BOWIE STATION, 1 MI WEST OF BOWIE	LAT33.56, LONG-97.87	CRUDE OIL IN GW	0 6C	E,Q,V,2
			KEY ENERGY SERVICES, INC., GCD	LF#0238	BOWIE LANDFARM FACILITY		CHLORIDE & TDS	1B 4	E,Q,V,2
MONTGOMERY	OIL & GAS		EXXONMOBIL, CONROE FEE PROPERTY 199640001 (TOWNSITE BATTERY)	OCP#4069	ON HUMBLE TANK RD, N OF ARK DR, CONROE	LAT30.29, LONG-95.46	BENZENE, TPH	0 2B	E,Q,V,2
			SOUTHCROSS ENERGY	OCP#1192	CONROE GAS PLANT	LAT30.32, LONG-95.46	BTEX, TPH, VOCS	0 5	E,Q,V,2
			SEMPIPE 12" LINE SITE #35, CONROE FIELD	OCP#2621	SEMPIPE 12" LINE SITE #35, CONROE FIELD	LAT30.25, LONG-93.37	BTEX, TPH, NAPL	0 4	E,Q,V,2
			GEOSOUTHERN ENERGY CORP, FORMER CENTRAL PROD FACILITY	OCP#4447	BISHOP TRACT, W OF I-45 IN SPRING	LAT30.11, LONG-95.44	TPH	0 1	E,Q,V,2
			EXXONMOBIL, CONROE FEE PROPERTY 201533 (MOTORCROSS SITE)	OCP#4072	1 MI N-NE OF I-45 & HWY 75 IN CONROE	LAT30.29, LONG-95.45	CHLORIDES	0 2B	E,Q,V,2
			EXXONMOBIL CONROE UNIT	OCP#2450	COCKFIELD LEASE SWD, 5 MI SE OF CONROE	LAT30.22, LONG-95.38	BENZENE, CHLORIDE	0 1	E,Q,V,2
			DENBURY ONSHORE, LLC.	OCP#3591	CONROE FLD, OFF TEXACO RD, SE OF CONROE	LAT30.26, LONG-95.36	BTEX, TPH, AS, VOCS, PAHS	0 3	E,Q,V,2
			DEANLAKE OPERATOR, LLC, LILLIAN DEAN NO.1	OCP#3596	DEAN LAKE FIELD	LAT30.27, LONG-95.7	BENZENE	1C 2A	E,Q,V,2
			CONROE SITE #3 (KOCH PIPELINE CO., L.P.)	OCP#1485	FM 3083 AND CRYSTAL CREEK, SE OF CONROE	LAT30.27, LONG-95.35	PSH, TPH, BTEX	1A 5	E,Q,V,2
			ADAM COPPOLO COMPLAINT	OCP#1321	CONROE FIELD, 8 MI S OF CONROE	LAT30.23, LONG-95.38	SODIUM CHLORIDE	2 3	E,Q,V,2
			WAPITI OPERATING, TEXACO RD SITE, (DEAN COX COMPLAINT)	OCP#1965	CONROE FIELD, 8 MI S OF CONROE	LAT30.26, LONG-95.34	NACL, BENZENE	2 2B	E,Q,V,2
			CONROE SITE #1	OCP#1515	EAST OF SANDY BRANCH, SE OF CONROE	LAT30.26, LONG-95.39	PSH, TPH, BTEX	1A 6C	E,Q,V,2
MOORE	OIL & GAS		PIONEER NATURAL RESOURCES USA	VCP#40013	PANHANDLE FIELD COMPRESSOR NO.11	LAT35.64, LONG-101.77	BTEX	0 4	E,Q,V,2
			PIONEER NATURAL RESOURCES USA	VCP#30015	PANHANDLE FIELD COMPRESSOR NO.15	LAT35.63, LONG-101.71	BTEX	0 5	E,Q,V,2
			PIONEER NATURAL RESOURCES USA	VCP#50002	PAN.FLD.COMP#2, 31 MI N AMARILLO	LAT35.68, LONG-101.91	BTEX	0 5	E,Q,V,2
			COLORADO INTERSTATE GAS (BIVINS STA.)	OCP#1165	PANHANDLE (RED CAVE), 1/4 MI N OF MASTERTSON	LAT35.64, LONG-101.95	VOL. ORG. COMPOUNDS	0 4	E,Q,V,2
			PIONEER NATURAL RESOURCES USA	VCP#40012	PANHANDLE FIELD COMPRESSOR NO.10	LAT35.63, LONG-101.82	BTEX	1B 5	E,Q,V,2
NAVARRO	OIL & GAS		PELHAM VALVE	OCP#1151	SE FM 744	LAT31.94, LONG-96.79	BTEX,TPH,NAPL	0 5	E,Q,V,2
NOLAN	OIL & GAS		ATASCA RESOURCES/SUGGS-HICKMAN	COMP#7946	SUGGS-HICKMAN UNIT, 1 MI N OF BLACKWELL	LAT32.11, LONG-100.32	OIL IN WATER WELL	3 1	E,Q,V,2
			KERR-MCGEE (FORM. ORYX ENERGY CO.)	OCP#1609	WESTLAKE PLANT, 4 MI N OF MARYNEAL	LAT32.29, LONG-100.45	HCL, CHLORIDES, PSH	2 4	E,Q,V,2
NUECES	OIL & GAS		EXXONMOBIL	OCP#2329	HARBOR ISLAND STATION	LAT31.21, LONG-101.61	PSH, BTEX, TPH	0 4	E,Q,V,2
			EXXONMOBIL (DRISCOLL SWD)	OCP#2320	AGUA DULCE FIELD, 6 MI NW OF DRISCOLL	LAT27.68, LONG-97.69	METALS, TPH, BENZENE	1C 3	E,Q,V,2
			EXXONMOBIL (FORMER TEXACO STATION)	OCP#1000	2201 GOLLIHAR ROAD	LAT27.74, LONG-97.42	BTEX, TPH, PSH	0 4	E,Q,V,2
			HARLAN TANK FARM	OCP#1199	12 MILES NORTH-NORTHWEST OF BISHOP	LAT27.68, LONG-97.83	BTEX	0 4	E,Q,V,2
			HEB GROCERY COMPANY, LP	VCP#40019	KNICKERBOCKER & WALDRON RD, CORPUS	LAT27.66, LONG-97.28	BENZENE,TPH	0 4	E,Q,V,2
			HPL/AEP (HOUSTON PIPELINE CO ENRON)	OCP#1258	MAGNOLIA GAS PLANT	LAT27.74, LONG-97.85	BENZENE AND PSH	0 3	E,Q,V,2
			EXXONMOBIL	OCP#3532	FLOUR BLUFF PARCEL D	LAT27.65, LONG-97.27	BTEX & TPH	0 3	E,Q,V,2

TABLE 2
GROUNDWATER CONTAMINATION CASE DESCRIPTION BY COUNTY
RAILROAD COMMISSION OF TEXAS

COUNTY	DIVISION	NEW CASES	FILE NAME	FILE NUMBER	LOCATION	CONTAMINATION DESCRIPTION	ENFORCEMENT STATUS	DATA QUALITY	
NUECES									
OIL & GAS									
			SAMURAI OPERATING COMPANY KOCH PIPELINE CO.	OCP#3579 OCP#1483	WILSON STATE TRACT 818 NAVIGATION BLVD, CORPUS CHRISTI, TX.	LAT27.90, LONG-97.71 LAT27.80, LONG-97.45	BTEX & TPH PSH, TPH, BTEX	0 3 0 6C	E,Q,V,2 E,Q,V,2
			WARDNER COMPRESSOR STATION	OCP#1211	12 MI NORTH-NORTHWEST OF BISHOP FM 70	LAT27.64, LONG-97.91	BTEX	0 5	E,Q,V,2
			KOCH	OCP#2477	BANQUETE RELEASE SITE	LAT27.88, LONG-97.66	BTEX	0 4	E,Q,V,2
			DCP MIDSTREAM, LP TEXAS CRUDE ENERGY, INC EXXONMOBIL DCP MIDSTREAM	OCP#3073 OCP#4058 OCP#3534 OCP#4471	GPL - 42 PTA ISLAND GATHERING SYSTEM FLOUR BLUFF NORTH PARCEL GULF PLAINS GAS PLANT RECOVERY TRENCH	LAT27.74, LONG-97.85 LAT27.61, LONG-97.3 LAT27.66, LONG-97.28 LAT27.68, LONG-97.9	BENZENE BTEX & TPH BTEX & TPH BTEX	0 3 0 3 0 3 0 3	E,Q,V,2 E,Q,V,2 E,Q,V,2 E,Q,V,2
		*	DCP MIDSTREAM, LP DUKE ENERGY DUKE ENERGY FIELD SERVICES EL PASO EL PASO EL PASO CORP. (PG & E GAS TRANSMISSION) EXXONMOBIL EL PASO CORPORATION--MERCHANT ENERGY	OCP#3079 OCP#1198 OCP#1190 OCP#2330 OCP#3102 OCP#1094 OCP#3533 OCP#2421	TGT METER STATION GULF PLAINS GAS PLANT COASTAL COMPRESSOR STATION, BISHOP FM 1889, ROBSTOWN FORMER BANQUETE STATION SHOUP GAS PLANT FLOUR BLUFF AREA 2 FORMER COASTAL CRUDE BARGE TERMINAL	LAT27.74, LONG-97.85 LAT27.68, LONG-97.9 LAT27.74, LONG-97.84 LAT29.82, LONG-97.66 LAT27.81, LONG-97.77 LAT27.79, LONG-97.56 LAT27.65, LONG-97.28 LAT27.81, LONG-97.39	BENZENE CONDENSATE BTEX,TPH, NAPL BTEX, TPH BTEX, TPH BTEX, PSH BTEX & TPH TPH, BTEX	0 3 0 5 0 5 0 5 0 3 0 4 0 3 0 6C	E,Q,V,2 E,Q,V,2 E,Q,V,2 E,Q,V,2 E,Q,V,2 E,Q,V,2 E,Q,V,2 E,Q,V,2
			EXXONMOBIL DUKE ENERGY FIELD SERVICES	OCP#4178 OCP#1800	DRISCOLL #3 SITE WARDNER #3 COMPRESSOR STATION, BISHOP	LAT24.68, LONG-97.71 LAT27.68, LONG-97.92	CHLORIDES, TPH BTEX, TPH, NAPL	0 3 0 5	E,Q,V,2 E,Q,V,2
OCHILTREE									
OIL & GAS									
			NORTHERN NATURAL GAS DCP MIDSTREAM	OCP#2562 OCP#3321	SPEARMAN PLANT PERRYTON-BARLOW COMPRESSOR STATION	LAT36.08, LONG-101.05 LAT36.36, LONG-101.72	BTEX BTEX, TPH	0 4 0 4	E,Q,V,2 E,Q,V,2
ORANGE									
OIL & GAS									
			ENTERPRISE TE PRODUCTS, BEAUMONT MARINE TERMINAL	OCP#4451	OLD MANSFIELD FERRY RD, VIDOR	LAT30.04, LONG-94.02	BENZENE, TPH, LNAPL	0 4	E,Q,V,2
PALO PINTO									
OIL & GAS									
			UNIDENTIFIED STUART HEIRS PLAINS MKTG/MINGUS STATION	CU#54405 OCP#2173	OIL SEEP IONI CREEK NW MINGUS	LAT32.65, LONG-98.55 LAT32.93, LONG-98.73	CRUDE OIL BTEX	0 5 0 4	E,Q,V,2 E,Q,V,2
PANOLA									
OIL & GAS									
			DUKE ENERGY TRIDENT PRODUCTION	OCP#1871 CU#52765	D COMPRESSOR STATION BETHANY (GLENROSE 4300), 7 MI SE MARSHALL	LAT32.20, LONG-94.29 LAT32.45, LONG-94.25	BTEX TPH, BTEX	0 5 5 5	E,Q,V,2 E,Q,V,2
			ANADARKO, CE MOORE COMPRESSOR STATION	OCP#3593	FM 698 & CR 4043, 4.2 MI SE OF CARTHAGE	LAT32.12, LONG-94.27	BENZENE	0 2B	E,Q,V,2
		*	SELECT ENERGY SERVICES, LLC.	OCP#4815	DEBERRY FACILITY	LAT32.36, LONG-94.06	BENZENE, CHLORIDE	0 2B	E,Q,V,2
			OXY USA - EAST TEXAS GAS PLANT	OCP#1610	FORMER PANOLA GP, CARTHAGE COMP. STA.	LAT32.08, LONG-94.38	HYDROCARBONS/BENZ.	0 5	E,Q,V,2
			DUKE ENERGY	OCP#1194	EAST TEXAS GAS PLANT, 3.5 MI NNW CARTHAGE	LAT32.18, LONG-94.26	HYDROCARBONS	0 4	E,Q,V,2
			DEVON (FORMERLY SNYDER OIL CORPORATION) CTI INVESCO, LLC (CTI SWD#1)	OCP#1659 LSE#14331	CARTHAGE, S (TRAVIS PEAK), D.C.BRANNON #1 CARTHAGE FIELD, 6 MI S OF CARTHAGE	LAT32.05, LONG-94.53	BTEX NACL	0 5 1C 4	E,Q,V,2 E,Q,V,2
			BASIC ENERGY SERVICES FORMER MITCHELL FACILITY	OCP#2202	CR 329 AND STATE LINE RD	LAT32.31, LONG-94.04	BARIUM, CHLORIDE, NORM	1C 5	E,Q,V,2
		*	BP AMERICA PRODUCTION COMPANY	OCP#4844	ALLISON LEASE	LAT32.16, LONG-94.37	METHANE, BENZENE, CL	0 2B	E,Q,V,2

TABLE 2
GROUNDWATER CONTAMINATION CASE DESCRIPTION BY COUNTY
RAILROAD COMMISSION OF TEXAS

COUNTY	DIVISION	NEW CASES	FILE NAME	FILE NUMBER	LOCATION	CONTAMINATION DESCRIPTION	ENFORCEMENT STATUS	DATA QUALITY
PARKER	OIL & GAS		ENBRIDGE GATHERING LP, SPRINGTOWN GAS PLANT	OCP#2537	1.7 MILES N OF SPRINGTOWN	LAT32.98, LONG-97.68	BTEX, TPH	2 5 E,Q,V,2
			XTO ENERGY, INC.	OCP#3581	BRADBURY RELEASE	LAT32.70, LONG-97.93	NACL	0 5 E,Q,V,2
PECOS	OIL & GAS		KINDER MORGAN, INC	OCP#1092	SANTA ROSA GP, 12 MI S OF GRANDFALLS	LAT31.23, LONG-102.88	HC IN GW	0 5 E,Q,V,2
			NORTHERN NATURAL GAS	OCP#1572	GOMEZ GAS PLANT, NNW OF FORT STOCKTON	LAT30.99, LONG-102.92	PSH IN GW	0 4 E,Q,V,2
POTTER	OIL & GAS		PIONEER NATURAL RESOURCES USA	PIT#008540	FAIN GAS PLANT	LAT35.53, LONG-101.89	BENZENE, TPH	0 3 E,Q,V,2
			PIONEER NATURAL RESOURCES USA	VCP#50003	PANHANDLE FIELD COMPRESSOR NO.20	LAT35.53, LONG-101.88	BTEX	0 5 E,Q,V,2
			TURKEY CREEK RANCH	OCP#1461	FRITCH	LAT35.54, LONG-101.63	BTEX	0 4 E,Q,V,2
			WILLIAMS ENERGY SERVICE INC.	OCP#1776	PIONEER TANK BATTERY # 2	LAT35.63, LONG-101.71	BTEX, CONDENSATE	0 4 E,Q,V,2
REAGAN	OIL & GAS		PLAINS MARKETING	OCP#4285	ROCKER BB TO PATTERSON	LAT31.42, LONG-101.54	BTEX, TPH, FREE PRODUCT	0 4 E,Q,V,2
			PLAINS PIPELINE L.C.	OCP#3535	STILES 4-INCH CRUDE RELEASE SITE	LAT31.42, LONG-101.32	CRUDE OIL	0 5 E,Q,V,2
			EXXONMOBIL PIPELINE CO.	OCP#1290	KEMPER STATION, 4 MI W OF BIG LAKE	LAT31.18, LONG-101.53	CRUDE OIL	1D 5 E,Q,V,2
			ROCKER B GAS PLANT (ANADARKO)	OCP#1118	SPRABERRY <TREND AREA>, 18 MI NW BIG LAKE	LAT31.39, LONG-101.3	CONDENSATE	0 5 E,Q,V,2
REFUGIO	OIL & GAS		EXXON COMPANY, U.S.A.	OCP#1293	TOM O'CONNOR (FIELD) GAS PLANT	LAT28.37, LONG-97.18	NATURAL GAS LIQUID	0 4 E,Q,V,2
			HOUSTON OIL CO., REFUGIO BLOWOUT CRATER	BRP#7003	EMPRESARIO STREET, REFUGIO TOWN SITE	LAT28.29, LONG-97.27	CHLORIDE	1C 5 E,Q,V,2
			NUSTAR	OCP#3108	NUSTAR GRETA SOUTH RELEASE SITE	LAT28.36, LONG-97.14	PSH, BTEX	1D 6A E,Q,V,2
ROBERTS	OIL & GAS		DUKE ENERGY	OCP#1429	PARSELL BOOSTER STATION	LAT35.64, LONG-100.54	BTEX	0 4 E,Q,V,2
RUNNELS	OIL & GAS		BALLINGER SEEP		NONPOINT SOURCE INVESTIGATION & REMED.	LAT31.72, LONG-99.92	CHLORIDES	1A 4 E,Q,V,2
			HICE WATER WELL		HICE WATER WELL	LAT31.83, LONG-99.91	HIGH CHLORIDES	0 1 E,Q,V,2
RUSK	OIL & GAS		ANADARKO PETROLEUM COMPANY	OCP#3215	OAKHILL 2712 COMPRESSOR STATION	LAT32.36, LONG-94.57	BTEX, TPH	0 4 E,Q,V,2
			SAMSON	OCP#2873	YOUNG GAS UNIT, WELL#3	LAT32.29, LONG-94.62	CL,AS,HG,BA,CD,PB,SE,SR,BENZ	1C 4 E,Q,V,2
SAN PATRICIO	OIL & GAS		EOG RESOURCES	OCP#4462	SMITH L4 FLOWLINE	LAT27.91, LONG-97.38	BTEX, TPH	0 3 E,Q,V,2
			CHEVRON	OCP#3043	TAFT OIL FIELD- SATELLITE STATION #2	LAT28.03, LONG-97.37	CHLORIDE	0 3 E,Q,V,2
			PURE RESOURCES	OCP#1974	HOSKINSON WELL NO. A4	LAT27.91, LONG-97.35	PSH, BENZENE	0 4 E,Q,V,2
			PLAINS MARKETING (LINK ENERGY/EOTT ENERGY)	OCP#1274	PONTAP STATION	LAT27.54, LONG-97.72	TPH	0 4 E,Q,V,2
			MARATHON OIL COMPANY	OCP#1538	WELDER GAS PLANT	LAT28.08, LONG-97.37	PSH, TPH	0 5 E,Q,V,2
			KOCH	OCP#1496	RATTLESNAKE LINE @CR78	LAT27.96, LONG-97.4	PSH, BTEX, TPH	0 4 E,Q,V,2
			EXXONMOBIL	OCP#4822	INGLESIDE CRUDE OIL TERMINAL	LAT27.87, LONG-97.22	BTEX, TPH	0 4 E,Q,V,2
			CITY OF CORPUS CHRISTI	OCP#2768	CORPUS CHRISTI INTERNATION AIRPORT	LAT27.77, LONG-97.5	PSH	0 3 E,Q,V,2
			CHILTIPI CREEK SEEP SITE	CU#51991	SINTON CITY LIMITS	LAT28.04, LONG-97.51	CRUDE OIL	5 4 E,Q,V,2
			CHEVRON	OCP#3030	TAFT OIL FIELD- MAYO TANK BATTERY	LAT28.03, LONG-97.37	CHLORIDE, TPH	0 3 E,Q,V,2
			CHEVRON	OCP#3047	TAFT OIL FIELD- SATELLITE STATION #1	LAT28.03, LONG-97.38	CHLORIDE, TPH	0 3 E,Q,V,2
			CHEVRON	OCP#3048	TAFT OIL FIELD- GODWIN TANK BATTERY	LAT28.03, LONG-97.37	CHLORIDE, TPH	0 3 E,Q,V,2

TABLE 2
GROUNDWATER CONTAMINATION CASE DESCRIPTION BY COUNTY
RAILROAD COMMISSION OF TEXAS

COUNTY	DIVISION	NEW CASES	FILE NAME	FILE NUMBER	LOCATION	CONTAMINATION DESCRIPTION	ENFORCEMENT STATUS	DATA QUALITY	
SAN PATRICIO	OIL & GAS		CHEVRON	OCP#3066	BLANCHE-MAYO TANK BATTERY	LAT28.05, LONG-97.37	0	3	E,Q,V,2
			CHEVRON	OCP#3041	TAFT OIL FIELD- GAS LIFT PLANT	LAT28.03, LONG-97.38	0	3	E,Q,V,2
SCHLEICHER	OIL & GAS		DAVIS GAS PROCESSING (FORM UPRC/DUKE ENERGY)	OCP#1201	HULLDALE GAS PLANT, 9 MINE OF ELDORADO	LAT31.03, LONG-100.51	0	5	E,Q,V,2
SCURRY	OIL & GAS		KINDER MORGAN NORTH SNYDER STATION	OCP#4457	CRUDE OIL STORAGE FACILITY	LAT32.84, LONG-100.92	0	5	E,Q,V,2
			KINDER MORGAN (DOROTHY KING SITE)	OCP#1863	SACROC WELL SITE 213-2A	LAT32.74, LONG-100.98	1B	4	E,Q,V,2
		*	PLAINS PIPELINE, L.P.	OCP#4852	COLORADO CITY STATION,	LAT32.53, LONG-100.83	0	4	E,Q,V,2
			EXXONMOBIL	OCP#1291	DIAMOND "M" GAS PLANT, 12 MI W OF SNYDER	LAT32.67, LONG-101.08	3	5	E,Q,V,2
			CENTURION (FORMERLY BP PIPELINES [NA])	OCP#3705	COLORADO CITY STATION, NE OF COLO. CITY	LAT32.53, LONG-100.84	0	5	E,Q,V,2
			CHEVRONTEXACO	OCP#1676	FULLER GAS PLANT, NORTH OF SNYDER	LAT32.94, LONG-100.89	1C	4	E,Q,V,2
			CHEVRON PIPELINE COMPANY	OCP#1152	ENNIS CREEK 6" PL SPILL, KELLY-SNYDER FLD	LAT32.84, LONG-100.93	0	5	E,Q,V,2
	KINDER MORGAN SACROC UNIT, TRACT 216 GATHERING LINE	OCP#4459	E OF CR 253 BETWEEN US 180 AND CR 242	LAT32.73, LONG-100.99	0	5	E,Q,V,2		
SHACKELFORD	OIL & GAS		UNIDENTIFIED BAKER RANCH	COMP#8874	CHIMNEY CREEK SEEP	LAT32.74, LONG-99.61	1C	4	E,Q,V,2
			UNIDENTIFIED PETTY SEEP	CU#51683	SHACKELFORD COUNTY REG, PETTY PROPERTY	LAT32.94, LONG-99.54	5	5	E,Q,V,2
SHELBY	OIL & GAS		DEVON LOUISIANA CORP	OCP#2560	STOCKMAN FLD (JONES #6), 12.5 MI W OF CENTER	LAT31.76, LONG-94.37	1C	5	E,Q,V,2
			JOAQUIN-COMPRESSOR STATION	OCP#1066	JOAQUIN-COMPRESSOR STATION		0	4	E,Q,V,2
STARR	OIL & GAS		DEWEY BELLOWS OPERATING COMPANY	OCP#3599	C.V. DE LOPEZ 'A' LEASE	LAT29.66, LONG-98.42	0	3	E,Q,V,2
			ENTERPRISE HYDROCARBONS (EPCO)	OCP#2871	DELMITA GAS PLANT	LAT29.65, LONG-98.48	0	3	E,Q,V,2
			ENTERPRISE PRODUCTS OPERATING LLC	OCP#4579	DELMITA GATHERING - PIPELINE #508 RELEASE	LAT26.61, LONG-98.54	3	3	E,Q,V,2
			KERR MCGEE (ALVAREZ COMPLAINT)	OCP#1214	1 MILE E OF LA GLORIA, SUN, NORTH	LAT29.71, LONG-98.5	1C	4	E,Q,V,2
	KOCH/OSBORNE	OCP#1070	DURAN COMPLAINT	LAT26.71, LONG-98.52	1C	3	E,Q,V,2		
STONEWALL	OIL & GAS		OXY, USA	OCP#3044	STONEWALL GAS PLANT	LAT33.39, LONG-100	1C	4	E,Q,V,2
			KINDER MORGAN PRODUCTION COMPANY	OCP#3052	ABANDONED HEADER	LAT33.39, LONG-99.99	1C	4	E,Q,V,2
			SHELL OIL (FORMERLY EQUIVA)	OCP#2177	FORMER HAMLIN STATION	LAT32.97, LONG-100.15	0	4	E,Q,V,2
SUTTON	OIL & GAS		HIGHMOUNT EXPL & PROD, TEXAS (DOMINION E & P)	OCP#1995	DEBERRY RANCH, 9 MI NW OF SONORA	LAT30.62, LONG-100.67	0	3	E,Q,V,2
			DUKE ENERGY	OCP#1208	SONORA GAS PLANT #1, 5.5 MI SE OF SONORA	LAT30.50, LONG-100.58	0	4	E,Q,V,2
TAYLOR	OIL & GAS		BML CRUDE OIL MARKETING, INC.	OCP#4442	BML 8 INCH CRUDE RELEASE	LAT32.38, LONG-99.71	1C	6C	E,Q,V,2
			PLAINS PL, LP	OCP#3081	MERKEL GATHERING CAPS	LAT32.36, LONG-99.83	0	4	E,Q,V,2
			TEPPCO CRUDE OIL, LLC	OCP#2331	MERKEL STATION	LAT32.44, LONG-100.07	0	4	E,Q,V,2
			UNIDENTIFIED/ BOONE PROPERTY	COMP#7743	BOONE PROPERTY, 5 MI NW OF TYE	LAT32.52, LONG-98.81	2	4	E,Q,V,2

TABLE 2
GROUNDWATER CONTAMINATION CASE DESCRIPTION BY COUNTY
RAILROAD COMMISSION OF TEXAS

COUNTY	DIVISION	NEW CASES	FILE NAME	FILE NUMBER	LOCATION	CONTAMINATION DESCRIPTION	ENFORCEMENT STATUS	DATA QUALITY
TERRY	OIL & GAS		SPUWCD COMPLAINT (TEXACO E&P)	COMP#3344	NYSTEL LEASE, 8 MI NW OF WELCH	CHLORIDES	1C 2A	E,Q,V,2
TOM GREEN	OIL & GAS		MANDI-INJECTO	CU#52846	BUBENIK (STRAWN) FLD, 6.5 MI SW SAN ANGELO	CHLORIDES	1A 4	E,Q,V,2
			STAR PRODUCTION, INC	COMP#2495	WILDE WATER WELL	CRUDE OIL	2 4	E,Q,V,2
TYLER	OIL & GAS		PREMIUM EXPLORATION COMPANY	OCP#2029	ARCO STERNE FEE LEASE, SE OF SPURGER	BTEX, CHLORIDE	3 2A	E,Q,V,2
UPSHUR	OIL & GAS		MCBEE OPERATING CO.	OCP#1540	ROSEWOOD (COTTON VALLEY), 1 1/4 MI W GILMER	CONDENSATE, BTEX, TPH	1C 4	E,Q,V,2
UPTON	OIL & GAS		CENTURION PIPELINE, L. P.	CU#203091	GRIMES WINDMILL COMPLAINT	BTEX	5 6A	E,Q,V,2
			PLAINS MARKETING	OCP#1278	WILSHIRE LEAK - OIL GATHERING SYSTEM	BTEX,TPH, PSH	0 4	E,Q,V,2
			PLAINS MARKETING	OCP#4284	WILSHIRE GATHERING LINE	BTEX, TPH, FREE PRODUCT	0 4	E,Q,V,2
			ENOGEX/NUSTAR	OCP#1246	WILSHIRE GAS PLANT, 10 MI E OF CRANE	HYDROCARBONS	0 4	E,Q,V,2
			ENOGEX/NUSTAR/TORCH	OCP#1036	BENEDUM GAS PLANT, 19 MI NE OF RANKIN	MERCURY, HYDROCARBS	0 4	E,Q,V,2
			EXXONMOBILE	OCP#1325	CTB COMPRESSOR STATION	HYDROCARBONS	0 4	E,Q,V,2
VAN ZANDT	OIL & GAS		CHEVRON (FORMERLY UNOCAL), ENAS PIT SITE	OCP#1872	+/- 1 MI SOUTH OF VAN, TX	CHLORIDES, BENZENE, TPH	0 5	E,Q,V,2
			WESTERN GAS RESOURCES	OCP#1772	EDGEWOOD GAS PLANT, NW OF FRUITVALE	LOW PH, BTEX	0 5	E,Q,V,2
VICTORIA	OIL & GAS		AMERICAN SHORELINE, INC.	COMP#01-2941	PUTNAM WW, WEBER (178895) 3-C	NATURAL GAS	1C 4	E,Q,V,2
			AURORA RESOURCES (PREV. AEP GAS MKTG)	OCP#1090	SAN PATRICIO FLD DEHYDRATOR	BTEX & CONDENSATE	0 4	E,Q,V,2
WARD	OIL & GAS		LINK ENERGY PIPELINE LP	OCP#2191	QUITO GATHERING SITE, WEST OF PYOTE	CRUDE IN SHALLOW GW	0 5	E,Q,V,2
			NORTHERN NATURAL GAS	OCP#1257	LOCKRIDGE GAS PLANT, 8 MI S OF PYOTE	HC IN GW, CORRECTIVE	0 5	E,Q,V,2
			L. A. WATSON OPERATOR GROUP	OCP#3042	L. A. WATSON CONSOLIDATED SITE	HYDROCARBONS	0 4	E,Q,V,2
			KN ENERGY, INC	OCP#1457	SEALY SMITH GAS PLANT	HC IN GW	0 5	E,Q,V,2
			KINDER MORGAN, INC.	OCP#1116	ESTES GAS PLANT, 2 MI S OF WICKETT, TX	HYDROCARB CONDENSATE	0 5	E,Q,V,2
			DICK WATT COMPLAINT (CHEVRONTEXACO)	COMP#4512	SANDHILLS, WEST, MONAHANS AREA	CRUDE OIL IN GW	1C 5	E,Q,V,2
			BLOCK 16 COMMON POINT (MULTI OPER.)	OCP#2990	3 MILES SOUTH OF PYOTE	COND. IN GW	0 6C	E,Q,V,2
			PLAINS PIPELINE, L.P.	OCP#3586	MONAHANS STATION	PSH & BENZENE	0 4	E,Q,V,2
WEBB	OIL & GAS		EL PASO	OCP#1093	SHILLING GAS PLANT	BTEX	0 6A	E,Q,V,2
			EL PASO	OCP#2186	FREER 44 COMPRESSOR STATION	PSH, BTEX	0 4	E,Q,V,2
			HPL/AEP/CERRITO GATHERING INC	OCP#1256	LAS TIENDAS SITE	PSH	0 3	E,Q,V,2
WHARTON	OIL & GAS		COLORADO RIVER SEEP	OCP#2213	MAGNET WITHERS, 4 MILES S OF LANE	CRUDE OIL	1C 3	E,Q,V,2
			EXXONMOBIL, COCKBURN, H.C. LSE. (ROPER COMPLAINT)	OCP#1980	MAGNET WITHERS FIELD, 2 MI W OF MAGNET	SODIUM CHLORIDE	2 3	E,Q,V,2
			MILAGRO EXPLORATION, WINTERMAN LEASE	OCP#2425	1.4 MI N OF BONUS, TX	BENZENE	0 5	E,Q,V,2

TABLE 2
GROUNDWATER CONTAMINATION CASE DESCRIPTION BY COUNTY
RAILROAD COMMISSION OF TEXAS

COUNTY	DIVISION	NEW CASES	FILE NAME	FILE NUMBER	LOCATION	CONTAMINATION DESCRIPTION	ENFORCEMENT STATUS	DATA QUALITY	
WHEELER	OIL & GAS		CAMBRIDGE PRODUCTION, INC. CHEVRON, USA, INC.	OCP#4288	VAN ZANDT WATER WELL	LAT35.47, LONG-100.4	1C	1	E,Q,V,2
				OCP#4817	WHEELER WW. NO. 1	LAT35.39, LONG-100.1			
WICHITA	OIL & GAS	*	TEXAS ENERGY HOLDINGS, INC. TPI PIPELINE CORP (TEPPCO), KADANE, SOUTH TEPPCO PLAINS MARKETING, LP MULTIPLE OPERATORS TEPPCO	OCP#4850	BRADLEY SW RELEASE	LAT33.87, LONG-98.83	0	4	E,Q,V,2
				OCP#2416	SOUTH OF KADANE STATION	LAT33.86, LONG-98.83	0	4	E,Q,V,2
				OCP#3104	PEGGY MCQUERY COMPLAINT	LAT33.90, LONG-98.73	0	4	E,Q,V,2
				OCP#3065	FORMER WAGONEER STATION	LAT33.91, LONG-98.81	0	6A	E,Q,V,2
				OCP#2447	JOHN PAYNE LEASE	LAT33.87, LONG-98.6	1A	4	E,Q,V,2
				OCP#2178	WICHITA RIVER RELEASE NO.2	LAT33.87, LONG-98.8	0	4	E,Q,V,2
WILLACY	OIL & GAS	*	EXXONMOBIL EXXONMOBIL	OCP#4920	TORDILLA COMPRESSOR STATION	LAT26.57, LONG-97.89	0	2B	E,Q,V,2
				OCP#4912	STILLMAN REMOTE METER SITE #18	LAT26.58, LONG-97.9	0	2B	E,Q,V,2
WINKLER	OIL & GAS		CABOT CORPORATION (FORMERLY KN ENERGY) CITY OF MIDLAND COMPLAINT (HERITAGE STANDARD) PLAINS PIPELINE, L.P. PLAINS PIPELINE, L.P. SHELL PIPELINE COMPANY SID RICHARDSON	OCP#1117	WALTON GAS PLANT, KERMIT AREA	LAT31.89, LONG-103.14	0	5	E,Q,V,2
				OCP#4175	J.B. TUBB LEASE WELL #1A (113073)	LAT31.95, LONG-103.3	1C	4	E,Q,V,2
				OCP#3584	WINK NORTH 16-INCH PIPELINE RELEASE	LAT31.76, LONG-103.17	0	4	E,Q,V,2
				OCP#3585	WINK NORTH 24-INCH PIPELINE RELEASE	LAT31.76, LONG-103.17	0	4	E,Q,V,2
				OCP#1053	WHEELER TANK FARM/PUMP STA, SW NOTREES	LAT31.84, LONG-102.8	0	5	E,Q,V,2
					HALLEY GAS PLANT, KERMIT NW	LAT31.73, LONG-102.99	0	3	E,Q,V,2
WISE	OIL & GAS		MITCHELL GAS SERVICES VANTAGE FORT WORTH ENERGY REX KEESE WATER WELL MERIT ENERGY COMPANY ENTERPRISE CRUDE PL., LLC BISIDAS COMPLAINT TARGA	OCP#1548	BRIDGEPORT GAS PL, 1 MI W OF BRIDGEPORT	LAT33.21, LONG-97.75	0	4	E,Q,V,2
				OCP#4068	AUSTIN WELL NO. 1 BOONSVILLE (BEND CONGL), GA, 5 WSW DECATUR	LAT33.04, LONG-97.55	0	4	E,Q,V,2
				OCP#3704	STANFIELD, KATE A. "B" LEASE (030751)	LAT33.19, LONG-97.8	0	4	E,Q,V,2
				OCP#4811	CHICO PUMP STATION	LAT33.30, LONG-97.84	0	4	E,Q,V,2
				OCP#1046	DECATUR COMPRESSOR STA,1 M NW OF DECATUR	LAT33.18, LONG-97.62 LAT33.26, LONG-97.62	1C	1	E,Q,V,2
							0	4	E,Q,V,2
WOOD	OIL & GAS		AMOCO APACHE B&N TRUCKING	OCP#1122	FORMER WEST YANTIS GAS PLANT	LAT32.95, LONG-95.63	0	4	E,Q,V,2
				OCP#1677	GREER-COBB LEASE	LAT32.57, LONG-95.19	1C	5	E,Q,V,2
				CU#60248	MARIGALE SWD DISPOSAL	LAT32.80, LONG-95.38	5	5	E,Q,V,2
YOAKUM	OIL & GAS		APACHE CORP./CHOYA YOUNG CHARLES TERRY COMPLAINT (BP PIPELINE) GROUP ENVIRONMENTAL MGMT CO/BP OCCIDENTAL PERMIAN, LTD OCCIDENTAL PERMIAN, LTD/SLUGWD COMPLAINT RAY MARION COMPLAINT SHELL DENVER CITY PLANT	OCP#4454	BRONCO SWD, 13 MI W OF PLAINS	LAT33.20, LONG-103.05	0	4	E,Q,V,2
				OCP#2484	DENVER CITY AREA, WASSON FIELD	LAT32.96, LONG-102.8	1C	5	E,Q,V,2
				OCP#1087	PRENTICE GAS PLANT, 17 MI W OF BROWNFIELD	LAT33.27, LONG-102.59	0	4	E,Q,V,2
				OCP#3427	WASSON GAS PLANT	LAT33.00, LONG-102.84	0	4	E,Q,V,2
				COMP#4087	DENVER CITY SANDY LAND AREA	LAT32.95, LONG-102.84	1C	5	E,Q,V,2
				OCP#1131 COMP#0139	WASSON FIELD, DENVER CITY AREA WASSON FIELD, 3 MI N OF DENVER CITY	LAT33.00, LONG-102.95	1C	5	E,Q,V,2
				0	4	E,Q,V,2			
YOUNG	OIL & GAS		CONOCO PHILLIPS COMPANY	OCP#4452	BROCK PUMP STATION	LAT33.31, LONG-98.76	0	6A	E,Q,V,2

TABLE 2
GROUNDWATER CONTAMINATION CASE DESCRIPTION BY COUNTY
RAILROAD COMMISSION OF TEXAS

SUMMARY

TOTAL NUMBER OF GROUNDWATER CONTAMINATION CASES -----		% OF RCT TOTAL ---	% OF REPORT TOTAL -----
OIL AND GAS DIVISION-----	476	100%	13.1%
SURFACE MINING DIVISION-----	0	0	0
TOTAL NUMBER OF GROUNDWATER CASES REGULATED BY THE RCT-----	476	100.0%	13.1%
TOTAL NUMBER OF NEW CASES REGULATED BY THE RCT -----	42	8.8%	1.0%
TOTAL NUMBER OF COUNTIES WITH GROUNDWATER CONTAMINATION CASES REGULATED BY THE RCT -----	124		

TABLE 2
GROUNDWATER CONTAMINATION CASE DESCRIPTION BY COUNTY
RAILROAD COMMISSION OF TEXAS

Figure 13. RCT Enforcement Status Summary

State oilfield cleanup funds and/or federal funds expended.	FORMAL ACTION	E N F O R C E M E N T S T A T U S	5		3 5/3	3 5/4	6 5/5	1 5/6A		
Judiciary court or attorney general referral.	FORMAL ACTION		4			1 4/4				
Legal enforcement action or show-cause hearing referral.	FORMAL ACTION		3	1 3/1	2 3/2A	1 3/3	1 3/4	2 3/5		
District Office initiated action. D Referred to another agency	STAFF ACTION		2		2 2/2B	6 2/3	11 2/4	5 2/5		
A by routine inspection. B by review of data. C initiated by complaint. D referred by other agency.	DISCOVERY		1	1 1A/1 9 1C/1	1 1A/2A 3 1B/2A 2 1B/2B 3 1C/2A 9 1C/2B	2 1A/3 4 1B/3 14 1C/3 1 1D/3	7 1A/4 4 1B/4 18 1C/4 1 1D/4	4 1A/5 2 1B/5 15 1C/5 3 1D/5	1 1A/6C 1 1C/6A 2 1C/6C 1 1D/6A	
Self reported by operator	DISCOVERY		0	8 0/1	2 0/2A 36 0/2B	60 0/3	112 0/4	95 0/5	5 0/6A 5 0/6C	
					1	2	3	4	5	6
ACTIVITY STATUS										
					Contamination Confirmed	Investigation	Corrective Action Planning	Action Implemented	Action Monitoring	Action Completed
					Contamination confirmed but not fully investigated	A Violations and contamination due to current activities found. B No violations and historical contamination.	Corrective action pending review and approval.	Corrective action underway.	Corrective action periodically observed for effectiveness.	A Remediation completed. No further action or inspection required. B Source eliminated. No further action required. C No further action required/Institutional or engineering controls in effect.

Table 3
Texas Alliance of Groundwater Districts
Groundwater Contamination Case
Description Table

TABLE 3
GROUNDWATER CONTAMINATION CASE DESCRIPTION BY COUNTY
TEXAS ALLIANCE OF GROUNDWATER DISTRICTS

EXPLANATION OF FIELDS

COUNTY: THE COUNTY NAME IS THE FIRST ENTRY IN THE LEFT PORTION OF THE TABLE. IT IS LISTED ONLY ONCE FOR EACH OF THE CASES IN THAT COUNTY.

DISTRICT: THE SECOND ENTRY FROM THE LEFT IS THE DISTRICT NAME. IT IS LISTED ONLY ONCE FOR EACH COUNTY. DISTRICT ABBREVIATIONS:
EUWCD - EVERGREEN UNDERGROUND WATER CONSERVATION DISTRICT.

NEW CASES: AN ASTERISK (*) IS PLACED IN EACH RECORD THAT IS REPORTED AS NEW FOR THE YEAR.

FILE NAME: FILE NAMES REFLECT RESPONSIBLE PARTIES OR GEOGRAPHIC LOCATION

FILE NUMBER: FILE NUMBERS ARE ASSIGNED ACCORDING TO THE RESPECTIVE DIVISION NUMBERING SYSTEM. FILE NUMBER IS USED TO LOCATE FILE IN TCEQ RECORDS.

LOCATION: LOCATIONS ARE GIVEN AS ADDRESSES OR GEOGRAPHIC LOCATIONS DESCRIPTIONS.

CONTAMINATION DESCRIPTION: AL - ALUMINUM, CU - COPPER, ZN - ZINC

DATE: DATE INVESTIGATION WAS BEGUN

ENFORCEMENT STATUS: ENFORCEMENT STATUS CODES ARE COMPLETED BY THE DISTRICTS. SEE PAGES 33-40 FOR A COMPLETE DESCRIPTION OF THESE CODES.

DATA QUALITY: E - EPA APPROVED ANALYTICAL PROCEDURES,
Q - QUALITY CONTROL PROGRAM ESTABLISHED FOR SAMPLING PROCEDURES,
V- VERIFICATION OF CONTAMINATION THROUGH PROCEDURES LISTED BELOW:
1. SPLITTING SAMPLES WITH REGULATED ENTITY OR OTHER AGENCY FOR COMPARISON OF ANALYSIS RESULTS
2. RESAMPLING FOR VERIFICATION ANALYSIS RESULTS
3. SUPERVISORY OR COMMITTEE REVIEW OF SAMPLING PROCEDURES AND ANALYSIS RESULTS

TABLE 3
GROUNDWATER CONTAMINATION CASE DESCRIPTION BY COUNTY
TEXAS ALLIANCE OF GROUNDWATER DISTRICTS

COUNTY	DISTRICT	NEW CASE	FILE NAME	FILE NUMBER	LOCATION	CONTAMINATION DESCRIPTION	DATE	ENFORCEMENT STATUS	ENFORCEMENT	DATA QUALITY
WILSON	EUWCD		KOCH INDUSTRIES, INC.		6 MILES NORTHWEST OF FLORESVILLE EAST OF US 181	GASOLINE, DIESEL FUEL, JET FUEL	3/15/92	2C	4	E,Q,V,2

SUMMARY

TOTAL NUMBER OF GROUNDWATER CONTAMINATION CASES -----		% OF TAGD TOTAL ---	% OF REPORT TOTAL -----
EVERGREEN UNDERGROUND WATER CONSERVATION DISTRICT -----	1	100%	<0.1%
TOTAL NUMBER OF GROUNDWATER CASES REGULATED BY THE TAGD -----	1	100.0%	<0.1%
TOTAL NUMBER OF NEW CASES REGULATED BY THE TAGD -----	0	0.0%	0.0
TOTAL NUMBER OF COUNTIES WITH GROUNDWATER CONTAMINATION CASES REGULATED BY THE TAGD -----	1		

TABLE 3
GROUNDWATER CONTAMINATION CASE DESCRIPTION BY COUNTY
TEXAS ALLIANCE OF GROUNDWATER DISTRICTS

Figure 15. TAGD Enforcement Status Summary

		ACTIVITY STATUS						
		0	1	2	3	4	5	6
A Federal B State	STATE/FED FUNDS	5						
A AG Office B Federal	COURT/FED ACTION	4						
A Permit B Order C Exec Action D Fed Referral	EXECUTIVE ACTION	3						
A Info Request B Plan Approval C Notice of Contamination D Referred	STAFF ACTION	2				1		
CONFIRMED- A Inspection B Data Review C Complaint D Referral	STAFF DISCOVERY	1						
A Voluntary Compliance and Notification B Voluntary Entrance into Cleanup Program	VOLUNTARY ACTION	0						

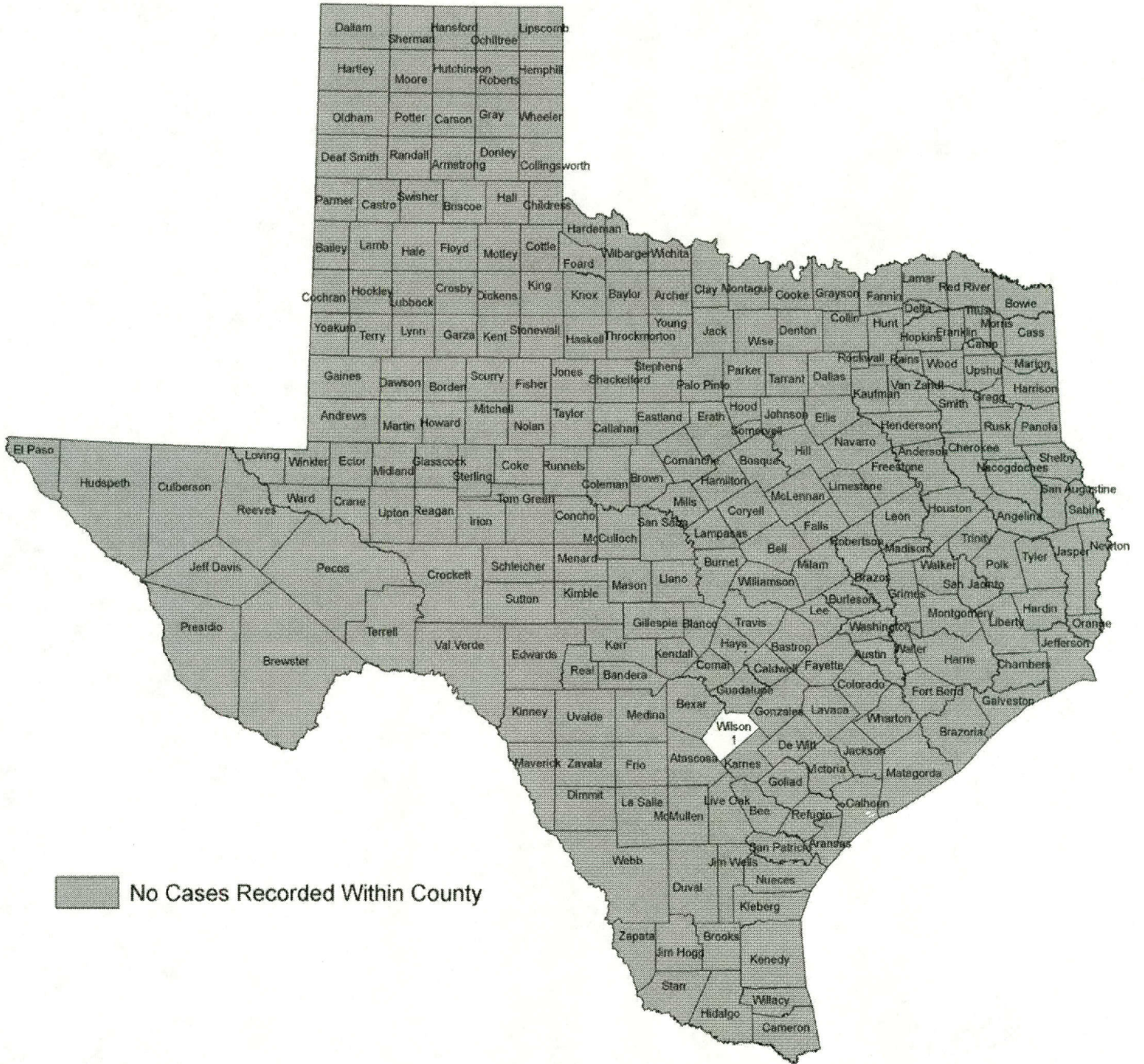
**E
N
F
O
R
C
E
M
E
N
T

S
T
A
T
U
S**

A Action B No Action	A Action B No Action
-------------------------	-------------------------

A Remediation B Source Removal C No Further Action Needed D Institutional Controls E Engineering Controls

Figure 16. TAGD County Contamination Map



APPENDIXES

- Appendix 1. Members and Representatives of the Texas Groundwater Protection Committee**
- Appendix 2. Texas Groundwater Protection Policy**
- Appendix 3. Groundwater Classification System**
- Appendix 4. Rules of the Texas Groundwater Protection Committee**
- Appendix 5. TCEQ Rules on Spill Prevention and Control**
- Appendix 6. District and Regional Offices**
- Appendix 7. Contacts for Agencies and Districts**
- Appendix 8. Central Records Locations of Agencies**
- Appendix 9. Other Reports and Publications**
- Appendix 10. Closed Cases**

Appendix 1. Texas Groundwater Protection Committee Membership

Chairman—Texas Commission on Environmental Quality	
<p>Zak Covar, Executive Director, MC-109 Texas Commission on Environmental Quality PO Box 13087 Austin TX 78711-3087 Telephone: 512-239-3900 Fax: 512-239-3939</p>	<p><i>Designated Chairman:</i> Cary L. Betz, PG., Staff Geologist Water Availability Division, MC-147 Texas Commission on Environmental Quality PO Box 13087 Austin TX 78711-3087 Telephone: 512-239-4506 Fax: 512-239-4450 E-mail: cary.betz@tceq.texas.gov</p>
Vice-Chairman—Texas Water Development Board	
<p>Melanie Callahan, Executive Administrator Texas Water Development Board PO Box 13231 Austin TX 78711-3231 Telephone: 512-463-7850 Fax: 512-475-2053</p>	<p><i>Designated Vice-Chairman:</i> Larry French, PG., Director Groundwater Resources Division Texas Water Development Board PO Box 13231 Austin TX 78711-3231 Telephone: 512-463-5067 Fax: 512-936-0816 E-mail: larry.french@twdb.texas.gov</p>
Railroad Commission of Texas	
<p>Milton Rister, Executive Director Railroad Commission of Texas PO Box 12967 Austin TX 78711-2967 Telephone: 512-463-7068 Fax: 512-463-7000</p>	<p><i>Designated Representative:</i> Peter Pope, PG., Assistant Director Site Remediation Section Oil and Gas Division Railroad Commission of Texas PO Box 12967 Austin TX 78711-2967 Telephone: 512-463-8202 Fax: 512-463-7005 E-mail: peter.pope@rrc.state.tx.us</p>
Texas State Soil and Water Conservation Board	
<p>Rex Isom, Executive Director Texas State Soil and Water Conservation Board PO Box 658 Temple TX 76503-0658 Telephone: 254-773-2250 Fax: 254-773-3311</p>	<p><i>Designated Representative:</i> Richard Egg, Statewide Programs Engineer Texas State Soil and Water Conservation Board PO Box 658 Temple TX 76503-0658 Telephone: 254-773-2250, ext. 246 Fax: 254-773-3311 E-mail: regg@tsswcb.texas.gov</p>
Texas Department of Agriculture	
<p>Drew DeBerry, Deputy Commissioner Texas Department of Agriculture PO Box 12847 Austin TX 78711-2847 Telephone: 512-463-1408 Fax: 800-831-3884</p>	<p><i>Designated Representative:</i> Richard Eyster, P.G., Department Hydrologist Texas Department of Agriculture PO Box 12847 Austin TX 78711-2847 Telephone: 512-463-7426 Fax: 888-216-9834 E-mail: richard.eyster@texasagriculture.gov</p>

Department of State Health Services	
David Lakey, MD, Commissioner Department of State Health Services 1100 West 49th Street Austin TX 78756 Telephone: 512-458-7375 Fax: 512-458-7477	<i>Designated Representative:</i> Ken Ofunrein, Group Manager Department of State Health Services 8407 Wall Street Austin TX 78754 Telephone: 512-834-6600 Fax: 512-834-6644 E-mail: ken.ofunrein@dshs.state.tx.us
Texas Department of Licensing and Regulation	
David Gunn Texas Department of Licensing and Regulation Well Driller/Pump Installer/Abandoned Well Referral Program PO Box 12157 Austin TX 78711 Telephone: 512-463-7880 Fax: 512-463-8616 E-mail: david@license.state.tx.us	<i>Designated Representative:</i> Same
Texas Alliance of Groundwater Districts	
Kathy Turner Jones, General Manager Lone Star GCD President, Texas Alliance of Groundwater Districts (TAGD) PO Box 2467 Telephone: 936-494-3436 Fax: 936-494-3438	<i>Designated Representative</i> David Van Dresar, General Manager Fayette County GCD Vice President, TAGD 255 Svoboda Lane, Room 115 La Grange TX 78945 Telephone: 979-968-3135 Fax: 979-968-3194 E-mail: david@fayettewater.com
Texas A&M AgriLife Research	
Craig Nessler, PhD, Director Texas A&M AgriLife Research 2142 TAMU College Station TX 77843-2142 Telephone: 979-862-3746 Fax: 979-862-1637	<i>Designated Representative</i> Neal Wilkins, PhD., Director Texas Water Resource Institute 2118 TAMU College Station TX 77843-2118 Telephone: 979-845-7726 Fax: 979-845-0662 E-mail: nwilkins@ag.tamu.edu
Bureau of Economic Geology	
Scott Tinker, PhD, Director Bureau of Economic Geology Jackson School of Geosciences The University of Texas at Austin University Station, Box X Austin TX 78713-8924 Telephone: 512-471-1534 Fax: 512-471-0140	<i>Designated Representative</i> Bridget Scanlon, PhD., Senior Research Scientist Bureau of Economic Geology Jackson School of Geosciences The University of Texas at Austin University Station, Box X Austin TX 78713-8924 Telephone: 512-471-8241 Fax: 512-471-0140 E-mail: bridget.scanlon@beg.utexas.edu

Web sites for each Texas Groundwater Protection Committee member may be accessed through the committee's website (< <http://www.tgpc.state.tx.us/>>)

Appendix 2. Texas Groundwater Protection Policy

Texas Water Code, Section 26.401

- a) The legislature finds that:
 - 1) in order to safeguard present and future groundwater supplies, usable and potentially usable groundwater must be protected and maintained;
 - 2) protection of the environment and public health and welfare requires that groundwater be kept reasonably free of contaminants that interfere with present and potential uses of groundwater;
 - 3) groundwater contamination may result from many sources, including current and past oil and gas production and related practices, agricultural activities, industrial and manufacturing processes, commercial and business endeavors, domestic activities, and natural sources that may be influenced by or may result from human activities;
 - 4) the various existing and potential uses are important to the state economy; and,
 - 5) aquifers vary both in their potential for beneficial use and in their susceptibility to contamination.

- b) The legislature determines that consistent with the protection of the public health and welfare, the propagation and protection of terrestrial and aquatic life, the protection of the environment, the operation of existing industries, and the maintenance and enhancement of the long-term economic health of the state, it is the goal of groundwater policy in this state that the existing quality of groundwater not be degraded. This goal of nondegradation does not mean zero-contaminant discharge.

- c) It is the policy of this state that:
 - 1) discharges of pollutants, disposal of wastes, or other activities subject to regulation by state agencies be conducted in a manner that will maintain present uses and not impair potential uses of groundwater or pose a public health hazard; and
 - 2) the quality of groundwater be restored if feasible.

- d) The legislature recognizes the important role of the use of the best professional judgment of the responsible state agencies in attaining the groundwater goal and policy of this state.

Appendix 3. Groundwater Classification System

Purpose The Texas Groundwater Protection Committee and its member agencies recognize that groundwater classification is an important tool to be used in the implementation of the groundwater policy contained in TWC, §26.401. Through classification, the groundwaters in the state can be categorized and protection or restoration measures can then be specified by member agencies according to the quality and present or potential use of the groundwater.

Basics Four classes are defined based on quality as determined by total dissolved solids content (Figure 19). The names and concentration ranges are based on traditional nomenclature associated with each class. Quality also determines usability; however, it is implicit in this classification that a water-bearing zone must be able to produce sufficient quantities of water to meet its intended use. The examples of use are intended to describe some of the common uses of these classes and are not meant to be exclusive of other uses which might arise due to unusual circumstances or application of new technology such as desalinization.

Applications This groundwater classification system applies to all groundwaters in the state. In assigning a classification, the member agencies shall endeavor to use the natural quality of the groundwater that is unaffected by discharges of pollutants from human activities.

All usable and potentially usable groundwaters are subject to the same protection afforded the nondegradation policy goal of the TWC, §26.401. This section further states that nondegradation does not mean zero-contaminant discharge. Starting with this nondegradation policy goal, protection or restoration measures can be varied according to the response level set by the classification and guidance of this narrative so long as the following conditions are met:

- a) Current groundwater uses are not impaired;
- b) Potential groundwater uses are not impaired;
- c) A public health hazard is not created; and
- d) The quality of groundwater is restored if feasible.

In determining protection or restoration measures, the member agencies should consider all beneficial uses to which groundwater of a given quality can currently or potentially be put. Generally, the use of groundwater requiring the highest degree of protection or restoration is human consumption as drinking water. Protection for this use will also be protective

of all other current or potential uses in almost all circumstances. The suitability of a zone for use as a human drinking water supply can be based on the quality and quantity of the water it contains as well as its ability to produce enough water to meet its intended use. These considerations facilitate defining two response levels for purposes of assigning protection or restoration measures that are commensurate with the potential to impact human health and the environment.

- Level I response for the fresh, slightly saline and moderately saline classes should be based on the current or potential use as a human drinking water supply.
- Level II response for the very saline to brine class should be based on indirect exposure (i.e., by means other than drinking) or no human consumption.

Evaluations In specifying a protection or restoration measure, member agencies must apply best professional judgement on a case-by-case basis. Evaluations to be made include but are not limited to such factors as yield, the availability of alternate sources of water, any background concentrations of naturally occurring constituents, the effects of constituents on usability, traditional and potential beneficial uses of the water, economic and technical feasibility of treatment and projected needs for and types of impacts on these groundwaters. In instances where there is a likelihood of hydrologic interconnection with resultant potential for contaminant movement from a given groundwater zone to a surface water body or other groundwater zones, protection and restoration measures for that zone should be determined by the quality and current and potential use of the receiving waters.

Additional Function This classification system is intended to be implemented by member agencies as an integral part of their groundwater quality programs. In addition to its response setting function, the classification system can also serve as a common basis among the various programs to foster consistency. It can also be used as a mapping tool to delineate specific areas in need of more detailed groundwater quality management. Towards this end, the Committee recognizes the important contributions of all agencies that compile such data and supports the continuing efforts to enhance the statewide database.

Figure 17. Groundwater Classification System of the Texas Groundwater Protection Committee

CLASS	QUALITY*	EXAMPLES OF USE	AGENCY RESPONSE
Fresh	Zero to 1,000	Drinking and all other uses.	<p>Level I Response:</p> <p>Protection or restoration measures based on current use as a human drinking water supply.</p>
Slightly Saline	More than 1,000 to 3,000	Drinking if fresh water is unavailable, livestock watering, irrigation, industrial, mineral extraction, oil and gas production.	
Moderately Saline	More than 3,000 to 10,000	Potential/future drinking and limited livestock watering and irrigation if fresh or slightly saline water is unavailable; industrial, mineral extraction, oil and gas production.	
Very Saline to Brine	More than 10,000	Mineral extraction, oil and gas production.	<p>Level II Response:</p> <p>Protection or restoration measures based on indirect exposure or no human consumption.</p>

* Concentration range of Total Dissolved Solids in milligrams per liter.

Appendix 4. Rules of the Texas Groundwater Protection Committee

Title 31. NATURAL RESOURCES AND CONSERVATION
Part XVIII. TEXAS GROUNDWATER PROTECTION COMMITTEE
Chapter 601. GROUNDWATER CONTAMINATION REPORT
Subchapter A. GENERAL PROVISIONS RELATING TO PUBLIC FILES AND JOINT REPORT

TWC, §601.1. Purposes of Rules.

The purpose of these sections is to implement duties and responsibilities assigned to the committee under the TWC, §26.406, concerning the maintenance by certain state agencies of public files containing documented cases of groundwater contamination and the publication by the committee, in conjunction with the commission, of annual groundwater monitoring and contamination reports and to establish general policies of the committee to guide such implementation.

TWC, §601.2. Applicability.

These rules specifically apply to each state agency or organization having membership on the committee. The committee is composed of the Texas Natural Resource Conservation Commission (or effective September 1, 2002, the Texas Commission on Environmental Quality), the Texas Department of Health, the Texas Department of Agriculture, the Railroad Commission of Texas, the Texas Water Development Board, the Texas Alliance of Groundwater Districts, the Texas Agricultural Experiment Station, the Bureau of Economic Geology of the University of Texas at Austin, the State Soil and Water Conservation Board, and the Water Well Drillers and Water Well Pump Installers Program of the Texas Department of Licensing and Regulation.

TWC, §601.3. Definitions.

The following words and terms, when used in this chapter, shall have the following meanings unless the context clearly indicates otherwise.

- 1) Acts of 71st Legislature, 1989 (House Bill 1458) codified as TWC, §§26.401-26.407.
- 2) Commission--Texas Natural Resource Conservation Commission (or effective September 1, 2002, the Texas Commission on Environmental Quality).
- 3) Committee--Texas Groundwater Protection Committee.
- 4) Documented groundwater contamination--A case of groundwater contamination where an agency has an established procedure for making a determination based on the quality of groundwater and the information pertinent to making the determination is maintained by the agency under TWC, §601.4 (b) of this title (relating to Public Files).
- 5) Enforcement action--Any action of the agencies, identified in TWC, §601.2 of this title (relating to Applicability), which accomplishes or requires the identification, documentation, monitoring, assessing, or remediation of groundwater contamination.
- 6) Groundwater--Water below the land surface in a zone of saturation.

- 7) Groundwater contamination--The detrimental alteration of the naturally occurring physical, thermal, chemical, or biological quality of groundwater. Furthermore, groundwater contamination, for purposes of inclusion of cases in the public files and the joint groundwater monitoring and contamination report, shall be limited to contamination reasonably suspected of having been caused by activities or by entities under the jurisdiction of the agencies identified in TWC, §601.4 (b) of this title (relating to Public Files), except in the case of an underground source of drinking water granted an aquifer exemption by the commission with concurrence from the United States Environmental Protection Agency in accordance with 40 Code of Federal Regulations, Parts 144, 145, and 146, and 30 TAC, Chapter 331 (relating to Underground Injection Control); and affecting groundwater which contains a concentration of:
- a) less than or equal to 10,000 milligrams per liter (mg/liter) of dissolved solids; or
 - b) greater than 10,000 mg/liter if it is:
 - i. currently extracted for beneficial use such as domestic, industrial, or agricultural purposes; or
 - ii. hydrologically connected with, and with the potential for contaminant movement to, a surface water body or another zone of groundwater which has a concentration of less than or equal to 10,000 mg/liter of dissolved solids.

TWC, §601.4. Public Files.

- a) Subject to the limitations provided by the TWC, §§26.401-26.407, and the Open Records Act, Texas Civil Statutes, Article 6252-17a, information collected, assembled, or maintained by the committee and the agencies having responsibilities related to protection of groundwater under the Act is public record open to inspection and copying during regular business hours.
- b) Each agency having the responsibilities related to the protection of groundwater under the Act shall maintain a public file of all documented cases of groundwater contamination that are reasonably suspected of having been caused by activities regulated by the agency.

TWC, §601.5. Joint Groundwater Monitoring and Contamination Report.

In conjunction with the Texas Commission on Environmental Quality, the committee shall publish not later than April 1 of each year a joint groundwater monitoring and contamination report covering the activities and findings of the committee made during the previous calendar year. The report must:

- 1) describe the current status of groundwater monitoring programs conducted by or required by each committee agency or organization at regulated facilities or in connection with regulated facilities;
- 2) contain a description of each case of groundwater contamination documented during the previous calendar year and of each case of groundwater contamination documented during previous years for which enforcement action was incomplete at the time of issuance of the preceding report; and

- 3) indicate the status of enforcement action for each case of groundwater contamination that is included in the report.

Title 31. NATURAL RESOURCES AND CONSERVATION
Part XVIII. TEXAS GROUNDWATER PROTECTION COMMITTEE
Chapter 601. GROUNDWATER CONTAMINATION REPORT
Subchapter B. NOTICE OF GROUNDWATER CONTAMINATION

TWC, §601.10. Form and Content of Groundwater Contamination Notice.

When notice of groundwater contamination, as defined in TWC, §601.3(7) of this title (relating to Definitions), is provided under TWC, §26.408 to the owner of a private drinking water well that may be affected by the contamination and to each applicable groundwater conservation district, the notice shall:

- 1) be in writing; and
- 2) contain, at a minimum, the following information:
 - a) the name of the contaminant or contaminants;
 - b) the range of analytical results for the contaminant or contaminants measured in the area or well to date;
 - c) possible health effects of the contaminant or contaminants;
 - d) possible source or sources for this type of contamination;
 - e) suggested actions and precautions potentially impacted well owners could take; and
 - f) who to contact for more information.

Appendix 5. TCEQ Rules on Spill Prevention and Control

The TCEQ adopted 30 TAC, §§327.1-327.5 (Spill Prevention and Control Rules), which became effective May 23, 1996. A reportable discharge or spill is an unauthorized accidental discharge or spill of oil, petroleum product, used oil, hazardous waste, industrial solid waste, or other substances into the environment in a quantity equal to or greater than a reportable quantity listed in Figure 18.

Figure 18. Spill Response Reportable Quantities (RQ)

	Released Onto Land	Released Into Water
Hazardous substances	final RQ in Table 302.4 in 40 CFR ¹ , §302.4	final RQ in Table 302.4 in 40 CFR, §302.4; except where final RQ is >100 pounds, in which case the RQ is 100 pounds
Crude oil and oil other than that defined as petroleum product or used oil	210 gallons (five barrels)	quantity sufficient to create a sheen
Petroleum product and used oil	25 gallons; 210 gallons (five barrels) for petroleum storage tank exempted facilities	quantity sufficient to create a sheen
Industrial solid waste or other substances	---	100 pounds

¹ CFR: Code of Federal Regulations

Upon the determination that a reportable discharge or spill has occurred, the responsible person must notify the TCEQ as soon as possible but no later than 24 hours after its discovery. The responsible person must notify either:

- 1) the State Emergency Response Center at 1-800-832-8224;
- 2) during normal business hours, the TCEQ Regional Office in which the discharge or spill occurred (TCEQ's Regional Office telephone numbers are included in Appendix 6); or
- 3) the TCEQ's 24-hour spill reporting hotline at 1-800-832-8224; or
- 4) the Texas Railroad Commission, for petroleum industry spills at (512) 463-6788.

The responsible person's initial notification must contain, to the extent known, the following information:

- the name, address, and telephone number of the person making the telephone report;
- the date, time, and location of the discharge or spill;
- a specific description or identification of the substances discharged or spilled;

- an estimate of the quantity discharged or spilled;
- the duration of the incident;
- the name of the surface water or a description of the waters in the state affected or threatened by the discharge or spill;
- the source of the discharge or spill;
- a description of the extent of actual or potential water pollution or harmful impacts to the environment and an indication of any environmentally sensitive areas or natural resources at risk;
- if other than the person making the telephone report, the names, addresses, and telephone numbers of the responsible person and the contact person at the location of the discharge or spill;
- a description of any actions that have been taken, are being taken, and will be taken to contain and respond to the discharge or spill;
- any known or anticipated health risks;
- the identity of any governmental representatives, including local authorities or third parties, responding to the discharge or spill; and
- any other information that may be significant to the response action.

If the discharge or spill creates an imminent health threat, the responsible person must immediately notify and cooperate with local emergency authorities (fire department, fire marshal, law enforcement authority, health authority, or Local Emergency Planning Committee as appropriate). The responsible person must cooperate with the local emergency authority in providing support to implement appropriate notification and response actions. The local emergency authority, as necessary, must implement its emergency management plan, which may include notifying and evacuating affected persons. In the absence of a local emergency authority, the responsible person must take reasonable measures to notify potentially affected persons of the imminent health threat.

The responsible person must immediately abate and contain the discharge or spill and cooperate fully with the TCEQ and the local emergency authority. The responsible person must also begin reasonable response actions which may include, but are not limited to, the following actions:

- arrival of the responsible party or response personnel hired by the responsible person at the site of the discharge or spill;
- initiating efforts to stop the discharge or spill;
- minimizing the impact to the public health and the environment;
- neutralizing the effects of the incident;
- removing the discharged or spilled substances; and
- managing the wastes.

The responsible person must submit written information describing the details of the discharge or spill and supporting the adequacy of the response action, to the appropriate TCEQ Regional Manager within 30 working days of the discovery of the discharge or spill. A report is not required for spills occurring during the normal course of transportation which are reported to the U.S. Department of Transportation under 49 CFR, §171.16. If a spill cannot be cleaned up within 180 days of the date it was reported, the responsible person is required to clean up the spill in accordance with the TCEQ's risk-based corrective action rules.

The TCEQ's Spill Prevention and Control Rules apply to discharges or spills that result in a release to the environment within the territorial limits of the state, including the coastal waters of the state. The Spill Prevention and Control Rules do not apply to the following:

- Discharges or spills of oil that enter or threaten to enter the coastal waters of the state. Except for spills of oil of 240 barrels or less for which the Railroad Commission of Texas is the on-scene coordinator, such discharges or spills are regulated by the Texas General Land Office under the Oil Spill Prevention and Response Act of 1991, the Texas Natural Resources Code, Chapter 40, Subchapters C, D, E, F, and G.
- Discharges or spills from activities subject to the jurisdiction of the Railroad Commission of Texas under TWC, §26.131.
- Releases only to air.
- The lawful placement of waste or accidental discharge of material into a solid waste management unit registered or permitted under 30 TAC, Chapter 335, Subchapter A (relating to Industrial Solid Waste and Municipal Hazardous Waste in General).
- Units and activities regulated under the authority of the TWC, Chapter 26, Subchapter I (relating to Underground and Aboveground Storage Tanks).
- The lawful application of materials, including but not limited to fertilizers and pesticides, to land or water.
- Discharges that are authorized by a permit, order, or rule issued under federal law or any other law of the state, provided, however, that discharges not so authorized shall be reported under the Spill Prevention and Control Rules unless the permit, order, or another TCEQ rule provides an applicable reporting requirement.
- Discharges or spills that are continuous and stable in nature, and are reported to the U.S. Environmental Protection Agency under 40 CFR, §302.8.
- Discharges or spills occurring during the normal course of rail transportation about which carriers are required to give notice and report in accordance with 49 CFR, §171.15 and §171.16.

Additionally, the TCEQ adopted 30 TAC, §§319.302.1-302.3 (Public Notice of Spills or Accidental Discharges from Wastewater Facilities Owned or Operated by Local Governments), which became effective December 30, 1999. These rules require:

- a) The owner of a facility must designate a responsible individual to comply with this subchapter.
- b) In addition to the noncompliance notification to the commission required by 30 TAC, §305.125(9) of this title (relating to Standard Permit Conditions) and any notification required under Chapter 327 of this title (relating to Spill Prevention and Control), the owner of a facility, through its responsible individual, must notify appropriate local government officials and the local media whenever one of the following types of spills occurs from the facility:

- 1) a spill, regardless of volume, that the facility owner knows or has reason to know, will adversely affect a public or private source of drinking water;
 - 2) a spill with a volume of 50,000 gallons or more where one or more of the following conditions also exists:
 - A. the spill enters water in the state within 1/2-mile of a public source of drinking water that has been assessed by the commission as vulnerable to contamination;
 - B. the spill enters water in the state within 1/2-mile of a private source of drinking water located within 1/2-mile of a public source of drinking water that has been assessed by the commission as vulnerable to contamination;
 - C. the spill enters water in the state within 1/2-mile up-gradient of a public or private source of drinking water surface water intake;
 - D. the spill occurs in an active groundwater recharge area;
 - E. the spill occurs up-gradient and within 1/2-mile of a karst terrain or shallow alluvial well that is a source of drinking water;
 - 3) a spill of 100,000 gallons or more.
- c) The responsible individual must issue the notice using the form in 30 TAC, §319.303 of this title (relating to Form of the Notice to Local Officials and Local Media) as quickly as possible, but not later than 24 hours after becoming aware of the spill. The notice must be delivered in an expeditious manner. It may be hand-delivered, sent by facsimile, e-mail, or by phone with follow-up written notice.
 - d) Immediately after giving of notice to appropriate local government officials and local media, the responsible individual must report to the commission regional office in whose region the spill occurred that this notice was given.

Appendix 6. District and Regional Offices

Texas Commission on Environmental Quality

Railroad Commission of Texas

**Groundwater Conservation Districts, Including Texas Alliance of
Groundwater Districts Members**



TEXAS COMMISSION ON ENVIRONMENTAL QUALITY AREA & REGIONAL OFFICES

TCEQ AREA OFFICES

BORDER AND PERMIAN BASIN

Region 6, El Paso • Region 7, Midland • Region 15, Harlingen • Region 16, Laredo

Area Director: David A. Ramirez
1804 W. Jefferson Ave. • Harlingen, TX 78550-5247
956-425-6010 • FAX: 956-412-5059

CENTRAL TEXAS

Region 8, San Angelo • Region 9, Waco • Region 11, Austin • Region 13, San Antonio

Area Director: Susan Jablonski, P.E., MC 172
P.O. Box 13087 • Austin, TX 78711-3087
12100 Park 35 Circle • Austin, TX 78753
512-239-6731 • FAX: 512-239-4390

COASTAL AND EAST TEXAS

Region 5, Tyler • Region 10, Beaumont • Region 12, Houston • Region 14, Corpus Christi

Area Director: Kelly Keel, MC 172
P.O. Box 13087 • Austin, TX 78711-3087
12100 Park 35 Circle • Austin, TX 78753
512-239-3607 • FAX: 512-239-4390

NORTH CENTRAL AND WEST TEXAS

Region 1, Amarillo • Region 2, Lubbock • Region 3, Abilene • Region 4, Dallas/Fort Worth

Area Director: Randy J. Ammons
5012 50th St., Ste. 100 • Lubbock, TX 79414-3426
806-796-7092 • FAX: 806-796-7107

TCEQ REGIONAL AND WATERMASTER OFFICES

1 – AMARILLO

Regional Director: Brad Jones
3918 Canyon Dr.
Amarillo, TX 79109-4933
806-353-9251 • FAX: 806-358-9545

2 – LUBBOCK

Regional Director: Jeff Bertl
5012 50th St., Ste. 100
Lubbock, TX 79414-3426
806-796-7092 • FAX: 806-796-7107

3 – ABILENE

Regional Director: Winona Henry
1977 Industrial Blvd.
Abilene, TX 79602-7833
325-698-9674 • FAX: 325-692-5869

4 – DALLAS/FORT WORTH

Regional Director: Tony Walker
2309 Gravel Dr.
Fort Worth, TX 76118-6951
817-588-5800 • FAX: 817-588-5700

Stephenville Office

(Concentrated Animal Feeding Operations)
580 W. Lingleville Rd., Ste. D
Stephenville, TX 76401-2209
254-965-9200 or 800-687-7078

5 – TYLER

Regional Director: Leroy Biggers
2916 Teague Dr.
Tyler, TX 75701-3734
903-535-5100 • FAX: 903-595-1562

6 – EL PASO

Regional Director: Lorinda Gardner
401 E. Franklin Ave., Ste. 560
El Paso, TX 79901-1212
915-834-4949 • FAX: 915-834-4940

7 – MIDLAND

Regional Director: Lorinda Gardner
9900 W. IH-20, Ste. 100
Midland, TX 79706
432-570-1359 • FAX: 432-561-5512

8 – SAN ANGELO

Regional Director: Joel Anderson
622 S. Oakes, Ste. K
San Angelo, TX 76903-7035
325-655-9479 • FAX: 325-658-5431

9 – WACO

Regional Director: David Van Soest
6801 Sanger Ave., Ste. 2500
Waco, TX 76710-7826
254-751-0335 • FAX: 254-772-9241

10 – BEAUMONT

Regional Director: Heather Feldman
3870 Eastex Fwy.
Beaumont, TX 77703-1830
409-898-3838 • FAX: 409-892-2119

11 – AUSTIN

Regional Director: David Van Soest
P.O. Box 13087 • Austin, TX 78711-3087
12100 Park 35 Circle • Austin, TX 78753
512-339-2929 • FAX: 512-339-3795

12 – HOUSTON

Regional Director: Ashley K. Wadick
5425 Polk St., Ste. H
Houston, TX 77023-1452
713-767-3500 • FAX: 713-767-3520

13 – SAN ANTONIO

Regional Director: Joel Anderson
14250 Judson Rd.
San Antonio, TX 78233-4480
210-490-3096 • FAX: 210-545-4329

14 – CORPUS CHRISTI

Regional Director: Susan Clewis
NRC Bldg., Ste. 1200
6300 Ocean Dr., Unit 5839
Corpus Christi, TX 78412-5839
361-825-3100 • FAX: 361-825-3101

15 – HARLINGEN

Regional Director: Jaime A. Garza
1804 W. Jefferson Ave.
Harlingen, TX 78550-5247
956-425-6010 • FAX: 956-412-5059

16 – LAREDO

Regional Director: Jaime A. Garza
707 E. Calton Rd., Ste. 304
Laredo, TX 78041-3887
956-791-6611 • FAX: 956-791-6716

TEXAS WATERMASTERS

Concho Watermaster

622 S. Oakes, Ste. K
San Angelo, TX 76903-7035
325-481-8069 or 866-314-4894
FAX: 325-658-5431

Rio Grande Watermaster

Main Office
1804 W. Jefferson Ave.
Harlingen, TX 78550-5247
956-430-6056 or 800-609-1219
FAX: 956-430-6052

Eagle Pass Office

P.O. Box 1185 • Eagle Pass, TX 78853-1185
1152 Ferry St., Ste. E & F
Eagle Pass, TX 78852-5984
830-773-5059 • FAX: 830-773-4103

South Texas Watermaster

14250 Judson Rd.
San Antonio, TX 78233-4480
210-490-3096 or 800-733-2733
FAX: 210-545-4329

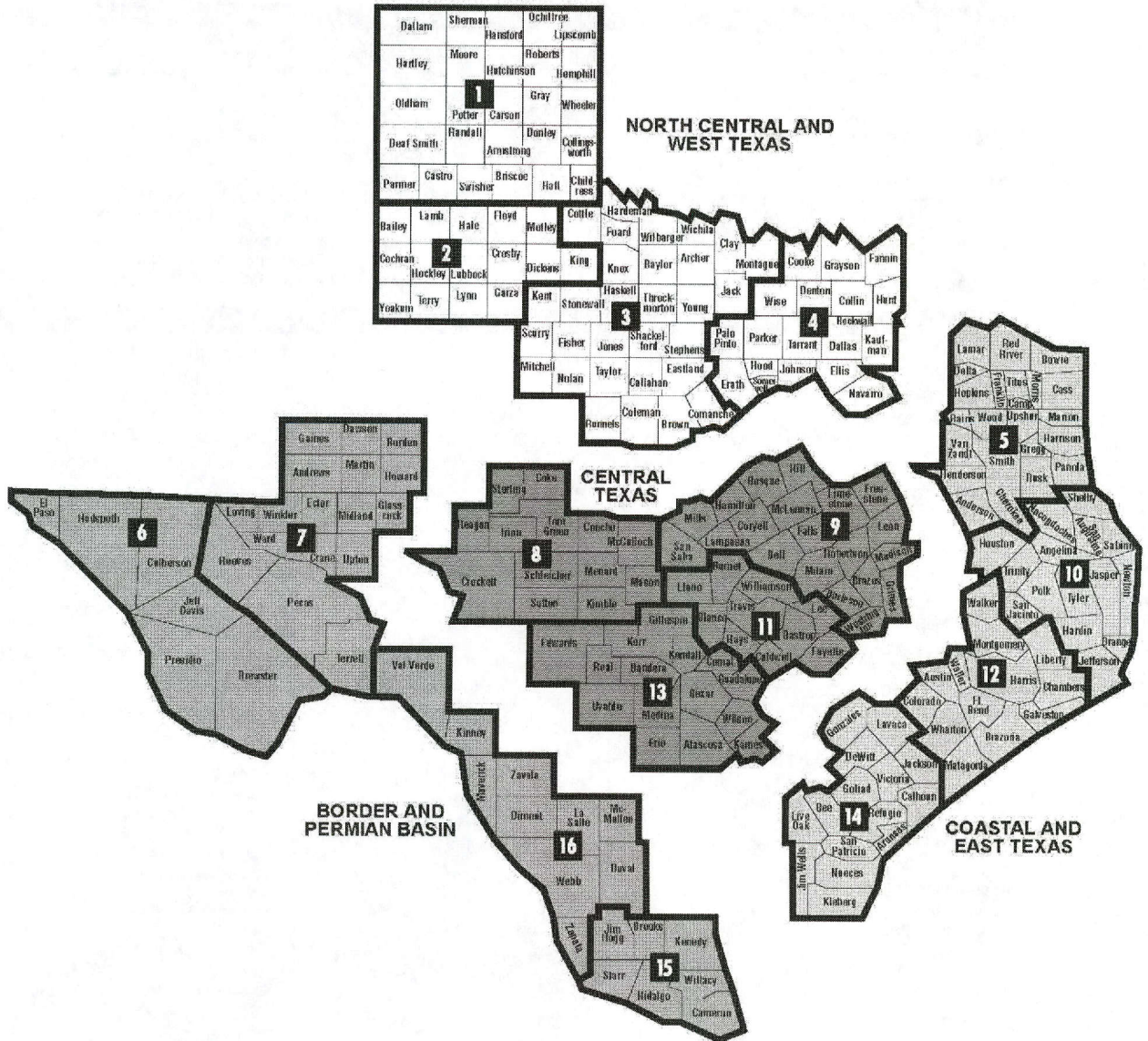
TCEQ rules, publications, agendas and highlights of commission meetings, and other environmental information are available on the TCEQ website at <www.tceq.texas.gov>. Additional region information is available at <www.tceq.texas.gov/goto/regions>.

How is our customer service? Fill out our online survey at <www.tceq.texas.gov/customersurvey>.

TCEQ Central Office: P.O. Box 13087, Austin, Texas 78711-3087, 512-239-1000

GI-002 (Rev. 3/1/13)

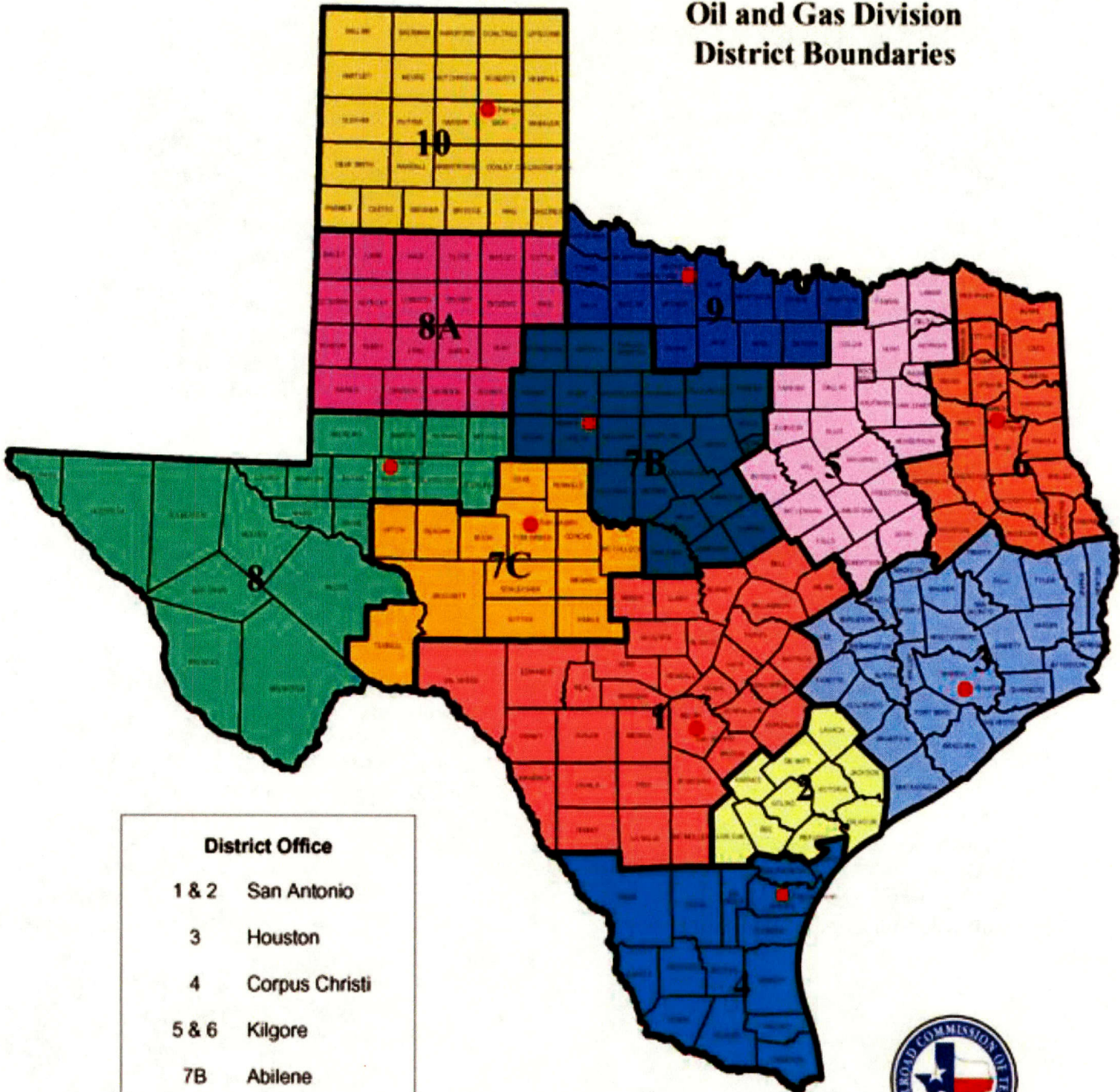
TCEQ AREAS & REGIONS



TCEQ REGIONS			
1	AMARILLO	5	TYLER
2	LUBBOCK	6	EL PASO
3	ABILENE	7	MIDLAND
4	DALLAS/FORT WORTH	8	SAN ANGELO
9	WACO	10	BEAUMONT
11	AUSTIN	12	HOUSTON
13	SAN ANTONIO	14	CORPUS CHRISTI
15	HARLINGEN	16	LAREDO

The TCEQ is an equal opportunity employer. The agency does not allow discrimination on the basis of race, color, religion, national origin, sex, disability, age, sexual orientation or veteran status. In compliance with the Americans with Disabilities Act, this document may be requested in alternate formats by contacting the TCEQ at 512-239-0028, Fax 512-239-4488, or 1-800-RELAY-TX (TDD), or by writing PO Box 13087, Austin, TX 78711-3087.

Oil and Gas Division District Boundaries



District Office	
1 & 2	San Antonio
3	Houston
4	Corpus Christi
5 & 6	Kilgore
7B	Abilene
7C	San Angelo
8 & 8A	Midland
9	Wichita Falls
10	Pampa



RAILROAD COMMISSION of TEXAS
Oil and Gas Division

Railroad Commission of Texas District Offices

District: 1 & 2
Director: James Huie
Telephone: 210-227-1313
FAX: 210-227-4822
Address: 115 E Travis St Ste 1610
City, Zip Code: San Antonio 78205-1689

District: 3
Director: Charles Teague
Telephone: 713-869-5001
FAX: 713-869-9621
Address: 1706 Seamist Dr Ste 501
City, Zip Code: Houston 77008-3135

District: 4
Director: Arnold Ott
Telephone: 361-242-3113
FAX: 361-242-9613
Address: P O Box 10307
City, Zip Code: Corpus Christi 78460-0307

District: 5 & 6
Director: Mike Vanderworh
Telephone: 903-984-3026
FAX: 903-983-3413
Address: 619 Henderson Blvd
City, Zip Code: Kilgore 75662-5998

District: 7B
Director: Joe Cress
Telephone: 325-677-3545
FAX: 325-677-7122
Address: 3444 N. First St., Ste. 600
City, Zip Code: Abilene 79603

District: 7C
Director: Barry Wood
Telephone: 325-657-7450
FAX: 325-657-7455
Address: 622 S. Oakes St., Ste. J
City, Zip Code: San Angelo 76903

District: 8 & 8A
Director: Santos Gonzales
Telephone: 432-684-5581
FAX: 432-684-6005
Address: Conoco Towers
10 Desta Dr. Suite 500E
City, Zip Code: Midland 79705

District: 9
Director: Walter Gwyn
Telephone: 940-723-2153
FAX: 940-723-5088
Address: 901 Indiana Ave, Ste 600
City, Zip Code: Wichita Falls 76301-6798

District: 10
Director: Cole Fraley
Telephone: 806-665-1653
FAX: 806-665-4217
Address: P O Box 941
City, Zip Code: Pampa 79066-0941

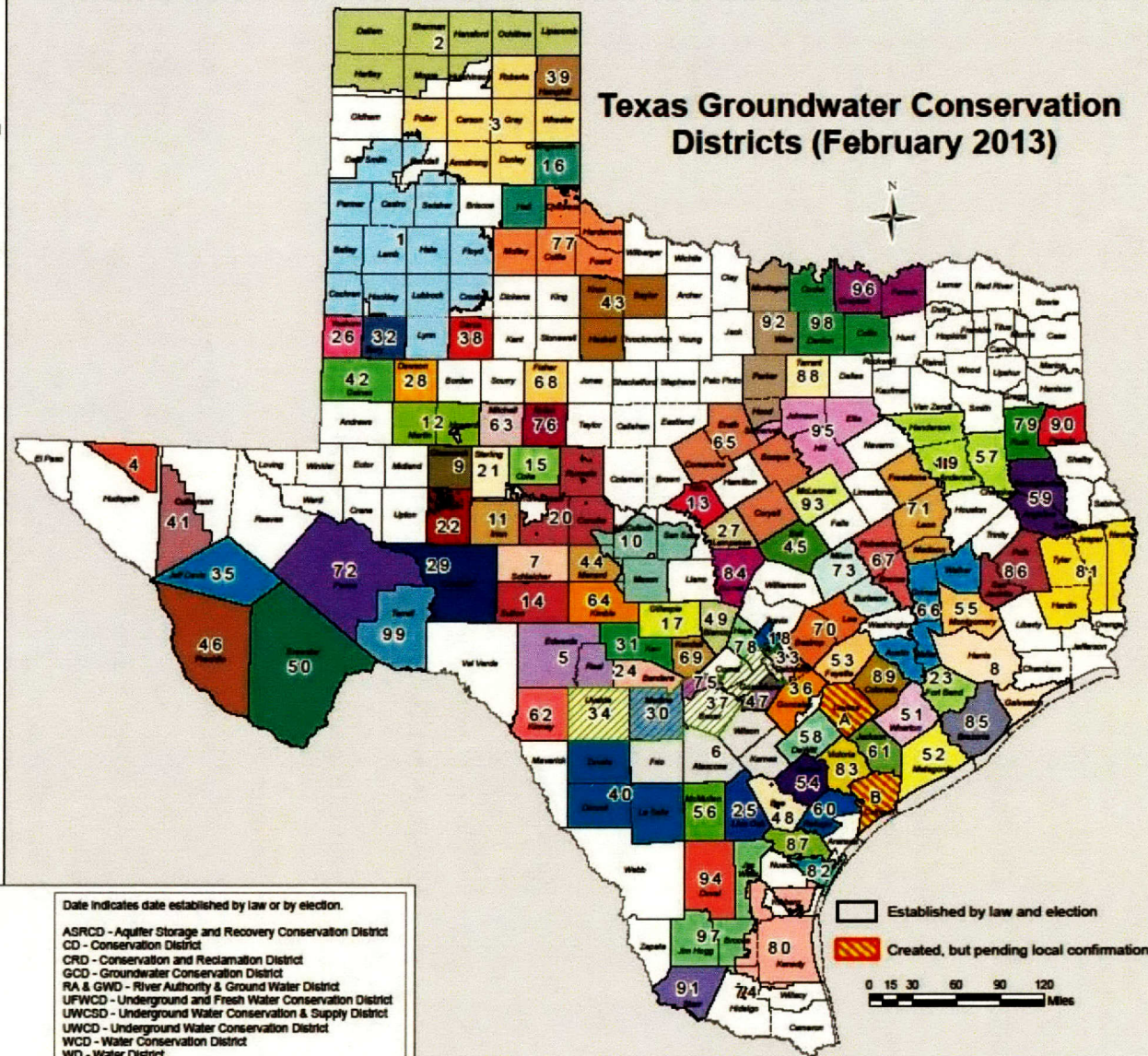
Groundwater Conservation Districts

- | | |
|---|---|
| 1 High Plains UWCD No. 1 - 9/29/1951 | 53 Fayette County GCD - 11/6/2001 |
| 2 North Plains GCD - 1/2/1955 | 54 Goliad County GCD - 11/6/2001 |
| 3 Panhandle GCD - 1/21/1956 | 55 Lone Star GCD - 11/6/2001 |
| 4 Hudspeth County UWCD No. 1 - 10/5/1957 | 56 McMullen GCD - 11/6/2001 |
| 5 Real-Edwards C and R District - 5/30/1959 | 57 Neches & Trinity Valleys GCD - 11/6/2001 |
| 6 Evergreen UWCD - 9/30/1965 | 58 Pecan Valley GCD - 11/6/2001 |
| 7 Plateau UWC and Supply District - 3/4/1974 | 59 Pineywoods GCD - 11/6/2001 |
| 8 Harris-Galveston Subsidence District- 4/23/1975 | 60 Refugio GCD - 11/6/2001 |
| 9 Glasscock GCD - 8/22/1981 | 61 Texana GCD - 11/6/2001 |
| 10 Hickory UWCD No. 1 - 8/14/1982 | 62 Kinney County GCD - 1/12/2002 |
| 11 Irion County WCD - 8/2/1985 | 63 Lone Wolf GCD - 2/2/2002 |
| 12 Permian Basin UWCD - 9/21/1985 | 64 Kimble County GCD - 5/3/2002 |
| 13 Fox Crossing Water District - 4/4/1988 | 65 Middle Trinity GCD - 5/4/2002 |
| 14 Sutton County UWCD - 4/5/1988 | 66 Bluebonnet GCD - 11/5/2002 |
| 15 Coke County UWCD - 11/4/1988 | 67 Brazos Valley GCD - 11/5/2002 |
| 16 Mesquite GCD - 11/4/1988 | 68 Clear Fork GCD - 11/5/2002 |
| 17 Hill Country UWCD - 8/8/1987 | 69 Cow Creek GCD - 11/5/2002 |
| 18 Barton Springs/Edwards Aquifer CD - 8/13/1987 | 70 Lost Pines GCD - 11/5/2002 |
| 19 Anderson County UWCD - 10/17/1987 | 71 Mid-East Texas GCD - 11/5/2002 |
| 20 Lipan-Kickapoo WCD - 11/3/1987 | 72 Middle Peacos GCD - 11/5/2002 |
| 21 Sterling County UWCD - 11/3/1987 | 73 Post Oak Savannah GCD - 11/5/2002 |
| 22 Santa Rita UWCD - 8/19/1989 | 74 Red Sands GCD - 11/5/2002 |
| 23 Fort Bend Subsidence District - 8/28/1989 | 75 Trinity Glen Rose GCD - 11/5/2002 |
| 24 Bandera County RA & GWD - 11/7/1989 | 76 Wes-Tex GCD - 11/5/2002 |
| 25 Live Oak UWCD - 11/7/1989 | 77 Gateway GCD - 5/3/2003 |
| 26 Sandy Land UWCD - 11/7/1989 | 78 Hays Trinity GCD - 5/3/2003 |
| 27 Saratoga UWCD - 11/7/1989 | 79 Rusk County GCD - 8/5/2004 |
| 28 Mesa UWCD - 1/20/1990 | 80 Kenedy County GCD - 11/2/2004 |
| 29 Crockett County GCD - 1/26/1991 | 81 Southeast Texas GCD - 11/2/2004 |
| 30 Medina County GCD - 8/26/1991 | 82 Corpus Christi ASRCD - 6/17/2005 |
| 31 Headwaters UWCD - 11/5/1991 | 83 Victoria County GCD - 8/5/2005 |
| 32 South Plains UWCD - 2/8/1992 | 84 Central Texas GCD - 9/24/2005 |
| 33 Plum Creek CD - 5/1/1993 | 85 Brazoria County GCD - 11/8/2005 |
| 34 Uvalde County UWCD - 9/1/1993 | 86 Lower Trinity GCD - 11/7/2006 |
| 35 Jeff Davis County UWCD - 11/2/1993 | 87 San Patricio County GCD - 5/12/2007 |
| 36 Gonzales County UWCD - 11/2/1994 | 88 Northern Trinity GCD - 5/15/2007 |
| 37 Edwards Aquifer Authority - 7/28/1996 | 89 Colorado County GCD - 11/6/2007 |
| 38 Garza County UWCD - 11/5/1996 | 90 Panola County GCD - 11/6/2007 |
| 39 Hemphill County UWCD - 11/4/1997 | 91 Starr County GCD - 11/6/2007 |
| 40 Wintergarden GCD - 1/17/1998 | 92 Upper Trinity GCD - 11/6/2007 |
| 41 Culberson County GCD - 5/2/1998 | 93 Southern Trinity GCD - 8/19/2009 |
| 42 Llano Estacado UWCD - 11/3/1998 | 94 Duval County GCD - 7/25/2009 |
| 43 Rolling Plains GCD - 1/26/1999 | 95 Prairielands GCD - 9/1/2009 |
| 44 Menard County UWCD - 8/14/1999 | 96 Red River GCD - 9/1/2009 |
| 45 Clearwater UWCD - 8/21/1999 | 97 Brush Country GCD - 11/3/2009 |
| 46 Presidio County UWCD - 8/31/1999 | 98 North Texas GCD - 12/1/2009 |
| 47 Guadalupe County GCD - 11/14/1999 | 99 Terrell County GCD - 11/6/2012 |
| 48 Bee GCD - 1/20/2001 | |
| 49 Blanco-Pedernales GCD - 1/23/2001 | |
| 50 Brewster County GCD - 11/6/2001 | |
| 51 Coastal Bend GCD - 11/6/2001 | |
| 52 Coastal Plains GCD - 11/6/2001 | |

Pending Confirmation

- A - Lavaca County GCD
- B - Calhoun County GCD

Texas Groundwater Conservation Districts (February 2013)



Texas Commission on Environmental Quality



This map was prepared by the TCEQ for display purposes only. No claims are made to the accuracy or completeness of the information shown herein nor is this map suitable for any other use. The scale and location of mapped data are approximate. The groundwater conservation district boundaries are not land survey data and may not accurately depict legal descriptions. For more information about this map, please contact TCEQ - Water Supply Division, Groundwater Planning & Assessment Team at (512) 239-4691.

Map printed February 1, 2013.

Date indicates date established by law or by election.

- ASRCD - Aquifer Storage and Recovery Conservation District
- CD - Conservation District
- CRD - Conservation and Reclamation District
- GCD - Groundwater Conservation District
- RA & GWD - River Authority & Ground Water District
- UFWCD - Underground and Fresh Water Conservation District
- UWCD - Underground Water Conservation & Supply District
- UWCD - Underground Water Conservation District
- WCD - Water Conservation District
- WD - Water District

Established by law and election

Created, but pending local confirmation

0 15 30 60 90 120 Miles

TCEQ 2/1/2013 10:00 AM 10/13/2013

Appendix 7. Contacts for Agencies and Districts

The following persons may be contacted for further information regarding individual programs or for guidance related to specific groundwater contamination cases which are listed under their program's jurisdiction.

TEXAS COMMISSION ON ENVIRONMENTAL QUALITY

Office of Compliance and Enforcement

Enforcement Division

Thomas Greimel
(512) 239-5690

TCEQ Regional Areas

Kera Bell
(512) 239-6875

Remediation Division

Timothy Dobbs
(512) 239-2499

Office of Permitting and Registration

Waste Permits Division

Kari Bourland
(512) 239-6137

Permitting and Registration Support Division

Terry Thompson
(512) 239-6095

Radioactive Materials Division

Radioactive Materials Licensing Section

Brad Broussard
(512) 239-6380

Uranium & Technical Assessment Section

Kan Tu
(512) 239-6380

Office of Water

Water Quality Division

Water Quality Assessment Section

April Hoh
(512) 239-3567

Water Supply Division

Public Drinking Water Section

Gary Regner
(512) 239-6040

Water Availability Division

Groundwater Planning and Assessment Team

Abiy Berehe
(512) 239-5480

Water Quality Planning Division

Kerry Niemann
(512) 239-0483

BUREAU OF ECONOMIC GEOLOGY

Bridget Scanlon
(512) 471-8241

DEPARTMENT OF STATE HEALTH SERVICES

Environmental & Consumer Safety Section

Tom Ellerbee
(512) 776-6039

RAILROAD COMMISSION OF TEXAS

Surface Mining and Reclamation Division

John Caudle
(512) 463-6901

Oil and Gas Division

Bill Renfro
(512) 463-6812

TEXAS DEPARTMENT OF AGRICULTURE

Pesticide Risk Assessment and Toxicology Program

Richard Eyster
(512) 463-7426

TEXAS A&M AGRILIFE RESEARCH

Kevin Wagner
(979) 845-8486

**TEXAS STATE SOIL AND WATER
CONSERVATION BOARD**

Richard Egg
(254) 773-2246

TEXAS WATER DEVELOPMENT BOARD

Janie Hopkins
(512) 936-0841

**TEXAS ALLIANCE OF GROUNDWATER
DISTRICTS**

Kathy Turner Jones
936-494-3436

Anderson County Underground Water Conservation
District*

Linda Bedre
903-549-3033

Bandera County River Authority And Ground Water
District

David Jeffery
830-796-7260

Barton Springs/Edwards Aquifer Conservation
District

Kirk Holland
512-282-8441

Bee Groundwater Conservation District

Lonnie Stewart
361-358-2244

Blanco-Pedernales Groundwater Conservation
District

Ron Fieseler
830-868-9196

Bluebonnet Groundwater Conservation District

Zach Holland
936-825-7303

Brazoria County Groundwater Conservation District*

John Pyburn
713-960-6400

Brazos Valley Groundwater Conservation District

Cynthia Lopez
979-279-9350

Brewster County Groundwater Conservation District*

Conrad Arriola
432-837-6235

Brush Country Groundwater Conservation District	Felix Saenz 512-322-5093
Central Texas Groundwater Conservation District	Charles Schell 512-756-4900
Clear Fork Groundwater Conservation District	Belynda Rains 325-776-2730
Clearwater Underground Water Conservation District	Dirk Aaron 254-933-0120
Coastal Bend Groundwater Conservation District	Neil Hudgins 979-531-1412
Coastal Plains Groundwater Conservation District*	Neil Hudgins 979-323-9170
Coke County Underground Water Conservation District	Winton Milliff 325-453-2232
Colorado County Groundwater Conservation District	James E. Brasher 979-732-9300
Corpus Christi ASR Conservation District*	Gustavo Gonzales 361-826-1681
Cow Creek Groundwater Conservation District	Micah Voulgaris 830-816-2504
Crockett County Groundwater Conservation District	Slate Williams 325-392-5156
Culberson County Groundwater Conservation District	John Jones 432-283-1548
Duval County Groundwater Conservation District*	Luis Pena 361-816-5368
Edwards Aquifer Authority	Roland Ruiz 210-222-2204
Evergreen Underground Water Conservation District	Mike Mahoney 830-569-4186
Fayette County Groundwater Conservation District	David A. Van Dresar 979-968-3135
Fort Bend Subsidence District*	Ronald J. Neighbors 281-342-3273
Fox Crossing Water District*	Glen Love, Jr. 325-648-2222
Garza County Underground Water Conservation District	Ferrell Wheeler 806-495-4425
Gateway Groundwater Conservation District	Jack Campsey 940-663-5722
Glasscock Groundwater Conservation District	Rick Harston 432-354-2430

Goliad County Groundwater Conservation District	Barbara Smith 361-645-1716
Gonzales County Underground Water Conservation District	Greg Sengelmann 830-672-1047
Guadalupe County Groundwater Conservation District	Ron Naumann 830-379-5969
Harris-Galveston Coastal Subsidence District*	Ronald J. Neighbors 281-486-1105
Hays Trinity Groundwater Conservation District	Richard Broun 512-858-9253
Headwaters Groundwater Conservation District	Gene Williams 830-896-4110
Hemphill County Underground Water Conservation District	Janet Guthrie 806-323-8350
Hickory Underground Water Conservation District No. 1*	David Huie 325-597-2785
High Plains Underground Water Conservation District No. 1	Jim Conkwright 806-762-0181
Hill Country Underground Water Conservation District	Paul Tybor 830-997-4472
Hudspeth County Underground Water Conservation District No. 1	Randy Barker 915-964-2932
Irion County Water Conservation District	Scott Holland 325-835-2015
Jeff Davis County Underground Water Conservation District	Janet Adams 432-426-3441
Kenedy County Groundwater Conservation District	Andy Garza 361-592-9347
Kimble County Groundwater Conservation District	Jerry Kirby 325-446-4826
Kinney County Groundwater Conservation District	Peggy Sue Postell 830-563-9699
Lipan-Kickapoo Water Conservation District*	Allan Lange 325-469-3988
Live Oak Underground Water Conservation District	Lonnie Stewart 361-449-1151
Llano Estacado Underground Water Conservation District	Lori Barnes 432-758-1127
Lone Star Groundwater Conservation District	Kathy Jones 936-494-3436
Lone Wolf Groundwater Conservation District	Sue Young 325-728-2027

Lost Pines Groundwater Conservation District	Joe Cooper 512-360-5088
Lower Trinity Groundwater Conservation District	Bill Jacobs 936-327-9531
McMullen Groundwater Conservation District	Lonnie Stewart 361-449-7017
Medina County Groundwater Conservation District	Luana Buckner 830-741-3162
Menard County Underground Water District	Caroline Runge 325-396-3670
Mesa Underground Water Conservation District	Harvey Everheart 806-872-9205
Mesquite Groundwater Conservation District	Lynn Daniel 806-447-2800
Middle Pecos Groundwater Conservation District	Paul Weatherby 432-336-0698
Middle Trinity Groundwater Conservation District	Joe B. Cooper 254-965-6705
Mid-East Texas Groundwater Conservation District	David Bailey 936-348-3212
Neches & Trinity Valleys Groundwater Conservation District	Roy Rodgers 903-541-4845
North Plains Groundwater Conservation District	Steven D. Walthour 806-935-6401
North Texas Groundwater Conservation District	Ronney Young 855-426-4433
Northern Trinity Groundwater Conservation District*	Russell Laughlin 817-884-2729
Panhandle Groundwater Conservation District	C. E. Williams 806-883-2501
Panola County Groundwater Conservation District	Leah Adams 903-690-0143
Pecan Valley Groundwater Conservation District	Charlotte Krause 361-275-8188
Permian Basin Underground Water Conservation District	Leatrice Adams 432-756-2136
Pineywoods Groundwater Conservation District	David Alford 936-568-9292
Plateau Underground Water Conservation And Supply District	Jon Cartwright 325-853-2121
Plum Creek Conservation District	Johnie Halliburton 512-398-2383

Post Oak Savannah Groundwater Conservation District	Gary Westbrook 512-455-9900
Presidio County Underground Water Conservation District	The Honorable Paul Hunt 432-729-4452
Prairielands Groundwater Conservation District	Joshua Grimes 817-556-2299
Real-Edwards Conservation And Reclamation District	Joel Pigg 830-597-3322
Red River Groundwater Conservation District	George Henderson 903-786-4433
Red Sands Groundwater Conservation District*	Armando Vela 956-289-1222
Refugio Groundwater Conservation District	Shana Niemann 361-526-1483
Rolling Plains Groundwater Conservation District	Mike McGuire 940-422-1095
Rusk County Groundwater Conservation District*	Len Luscomb 903-657-1900
San Patricio County Groundwater Conservation District*	Duane Campion 361-364-6234
Sandy Land Underground Water Conservation District	Gary Walker 806-456-2155
Santa Rita Underground Water Conservation District	Cindy Weatherby 325-884-2893
Saratoga Underground Water Conservation District	Randy McGuire 512-556-8270
South Plains Underground Water Conservation District	Jason Coleman 806-637-7467
Southeast Texas Groundwater Conservation District	John Martin 409-383-1577
Southern Trinity Groundwater Conservation District*	Scooter Radcliffe 254-759-5610
Starr County Groundwater Conservation District*	Rose Benavidez 956-487-2709
Sterling County Underground Water Conservation District	Scott Holland 325-378-2704
Sutton County Underground Water Conservation District	Jim Polonis 325-387-2369
Terrell County Groundwater Conservation District*	Santiago Flores, Judge 432-345-2421

Texana Groundwater Conservation District*	Michael Skalicky 361-782-3312
Trinity Glen Rose Groundwater Conservation District	George Wissmann 210-698-1155
Upper Trinity Groundwater Conservation District	Dr. Bob Patterson 817-523-5200
Uvalde County Underground Water Conservation District*	Vic Hilderbran 830-278-8242
Victoria County Groundwater Conservation District	Tim Andruss 361-579-6863
Wes-Tex Groundwater Conservation District	Dale Adams 325-236-6033
Wintergarden Groundwater Conservation District*	Ed Walker 830-876-3801

* Not a voting member of the Texas Alliance of Groundwater Districts

Appendix 8. Central Records Locations for Agencies

The following addresses and phone numbers are provided for agency central records locations. Further information concerning the groundwater contamination cases listed in Tables 1 through 4 may be accessed at these locations.

TEXAS COMMISSION ON ENVIRONMENTAL QUALITY

-PRSD
-RMD
-REM/CA
-REM /DCRP
-REM /PST
-REM/SF
-REM/SSDAP
-REM/VC
-REM /VCIO
-REM/VCBSA
-ENF
-RO
-WPD
-WQD/WQAS
-WSD/PDW
-WAD/GPAT

CENTRAL RECORDS LOCATION

Central File Room, Building E
TCEQ
12100 Park 35 Circle
Austin, Texas 78753
(512) 239-0900

DEPARTMENT OF STATE HEALTH SERVICES

1100 West 49th Street,
Austin, Texas 78756-3199
Contact: Ken Ofunrein
(512) 834-6770, ext. 2451

RAILROAD COMMISSION OF TEXAS

COMPLAINT FILES ROOM
William B. Travis Bldg.
Room 11-190E, 11th Floor
1701 N. Congress
Austin, Texas 78701
Contact: Mark England
(512) 463-3587

AQUIFER REMEDIATION CASES
William B. Travis Bldg.
Room 11-115H, 11th Floor
1701 N. Congress
Austin, Texas 78701
Contact: Bill Renfro
(512) 463-6812

**TEXAS DEPARTMENT OF
AGRICULTURE**

Stephen F. Austin Bldg.
Room 1031J, 10th Floor
1700 N. Congress
Austin, Texas 78701
Contact: Ambrose Charles
(512) 475-1621

TEXAS WATER DEVELOPMENT BOARD

LOCATED WELL RECORDS

Stephen F. Austin Bldg.
Room 428, 4th Floor
1700 N. Congress
Austin, Texas 78701
Contact: Reggie Williams/Deborah
Schultz
(512) 936-0837

Appendix 9. Other Reports and Publications

There are numerous water-agency publications addressing the state's groundwater resources, groundwater quality, groundwater protection, and groundwater contamination. These reports provide a different focus or perspective on groundwater quality conditions and present information not contained within this report. Other publications of these agencies provide information on statewide groundwater protection efforts and specific protection programs.

Texas Groundwater Protection Committee Publications

Publications of the Texas Groundwater Committee can be accessed at the following Web site address: <www.tgpc.state.tx.us/Publications.htm>

There are 23 annual predecessors to this report as produced annually by the Texas Groundwater Protection Committee and published by the Texas Water Commission/Texas Natural Resource Conservation Commission/Texas Commission on Environmental. Report Z 94, the initial report, contains information on the groundwater contamination cases documented or under enforcement during 1989. Each successive report presents information on the groundwater contamination cases documented or under enforcement for the calendar year as titled. The previous calendar year report is:

Texas Groundwater Protection Committee, 2011, *Joint Groundwater Monitoring and Contamination Report - 2011*, TCEQ Publication No. SFR-56/11, August 2012.

Five other publications prepared by the Texas Groundwater Protection Committee address the issues of the state's complex set of groundwater protection programs and address the coordination and improvement of these various programs to best protect the state's groundwater resources.

Texas Ground Water Protection Strategy, February 2003, TCEQ Publication No. AS-188, offers a guide for developing new programs and improving cooperation and coordination among agencies and programs. Goals for new programs and improvements are set out in a number of important groundwater program areas. This publication updates and supercedes Texas Ground Water Protection Strategy, January 1988.

Texas Ground-Water Data Dictionary, August, 1996, describes a standardized framework for collecting and storing information on groundwater in Texas. The production and development of the data dictionary took a proactive approach to consider data sharing and data quality in view of three recent technological advances: distributed computing, geographic information systems, and widespread data exchange via the Internet. Use of 135 data elements contained in the dictionary will make it easier to share information stored in various computer programs and operating systems, and will facilitate processing of information in a geographic information system (GIS).

Landowners Guide to Plugging Abandoned Water Wells, RG-347, March 2010. Prepared by the Texas Groundwater Protection Committee, along with a video detailing the procedure and purpose behind properly plugging abandoned water wells.

Activities of the Texas Groundwater Protection Committee - Report to the 83 rd Legislature, SFR-047/11, January 2013. Biennial report of activities of the committee to the legislature, prepared prior to each Legislative session.

Texas State Management Plan for Prevention of Pesticide Contamination of Groundwater, TCEQ Publication No. SFR-070/01, January 2001, describes the general policies and regulatory approaches the state will use in order to protect groundwater resources from risk of contamination by pesticides. The document describes a generic coordinating mechanism between all responsible and participating agencies during the implementation of the plan, and provides for specific actions and responses necessary to prevent or manage pesticide contamination of groundwater, as the need arises.

Texas Commission on Environmental Quality/ Texas Water Commission/ Texas Natural Resource Conservation Commission Publications

Texas Commission on Environmental Quality, 2006, TCEQ Publications Catalog, PD-001, April 2006. Electronic version and search capability available at:

<www.tceq.state.tx.us/comm_exec/forms_pubs/search_pubs.html>

Presented within this bibliography is a partially annotated list of all works published by the Texas Commission on Environmental Quality,

Texas Water Commission, 1989, *Ground-Water Quality of Texas - An Overview of Natural and Man-Affected Conditions*, TWC Publication No. 89-01, March 1989.

This out-of-print publication provides an overview of groundwater quality conditions in the state based on a review of the available data from many sources. Water quality, as expressed by the concentration of total dissolved solids, is mapped for seven major aquifers and 17 minor aquifers in the state. The concentrations of other important constituents, such as nitrates, iron, and sulfates, are mapped for the affected major aquifers. A basic discussion of hydrogeology, the chemistry and evolution of water quality, and the potential impact of man's activities is provided. The affect of man's activities is assessed in terms of its impact on the state's groundwater resources. The report also discusses aquifer vulnerability mapping and DRASTIC. Two DRASTIC vulnerability maps are presented depicting the relative sensitivity of the state's groundwater resources to surface sources of contamination. The report concludes that the greatest impact on the quality of the state's groundwater is from naturally occurring sources of more saline water. The report further concludes that, in terms of water quality, probably less than one percent of the state's groundwater is affected by man's activities and the effects are centered in areas of large population and industrial development.

Texas Natural Resource Conservation Commission, 1994, *Risk-Based Corrective Action for Leaking Storage Tank Sites*, TCEQ Publication No. RG-36, January 1994. Includes inserts, "Corrective Action Plans for LPST Sites", RG-041, November, 1996, and "Am I Regulated" RG-042, November, 1996.

This document describes, in detail, the application of risk assessment to prioritize leaking storage tank sites, develop site-specific, risk-based cleanup levels, and determine the level of remediation required at each site.

Texas Natural Resource Conservation Commission, 1996, *Groundwater Monitoring and Reporting* (for LPST sites), RG-043, September, 1996.

This document describes, in detail, the monitoring and reporting of groundwater samples at LPST sites.

Texas Natural Resource Conservation Commission, 1994, *Guidance Manual for Risk Assessment Contaminant Fate and Transport Modeling*, TCEQ Publication RG-91, May 1994.

This document is a guide designed to provide a basic understanding of how contaminants behave when released from a storage tank system. The document offers a general explanation of contaminant fate and transport processes and contaminant fate and transport models and modeling practices. It also provides some direction on how to address certain situations that may be encountered.

Texas Natural Resource Conservation Commission, 1995, *Guidance for Risk-Based Assessments at LPST Sites in Texas: Emphasizing Initial Investigations and Plan A Evaluations*, TCEQ Publication No. RG-175, October 1995.

This document defines site assessment protocol and requirements which should be followed at newly confirmed and existing leaking petroleum storage tank (LPST) sites. This new risk-based assessment process and reporting (Assessment Report Form, TCEQ-0562) replaces the Limited Site Assessment guidance and report form.

Texas Commission on Environmental Quality, 2010, *TRRP Applicability and Grandfathering*, TCEQ Publication No. RG-366/TRRP-2, January 2010.

This document will help the user determine whether Texas Risk Reduction Program (TRRP) applies to a situation by describing applicability requirements of various regulatory programs, exclusions and grandfathering possibilities. The TRRP rule, together with conforming changes to related rules, is contained in 30 Texas Administrative Code (TAC) Chapter 350. TRRP guidance documents undergo periodic revision and are subject to change. Referenced TRRP guidance documents may be in development. Links to current versions are at: www.tceq.state.tx.us/remediation/trrp/guidance.html.

Texas Natural Resource Conservation Commission, 2000, *The State of Texas Water Quality Inventory -15th Edition*, TCEQ Publication in review, SFR-50/00, April 2002.

Texas Commission on Environmental Quality, 2010, Texas Water Quality Inventory and 303(d) List, March 2010.

< www.tceq.texas.gov/waterquality/assessment/10twqi/10twqi >

The website describes the conditions of the state's surface and groundwater quality. The state's groundwater protection program is described and the major documented and potential sources of groundwater contamination are identified. Ambient groundwater quality conditions and documented cases of groundwater contamination are assessed for selected aquifers.

Texas Natural Resource Conservation Commission, 1997, *State of Texas Oil and Hazardous Substances Spill Contingency Plan - 1996*, TCEQ Publication No. RG-290, November 1997.

This publication provides general guidance for a coordinated response to oil and hazardous substance spills and outlines notification procedures by which spills shall be reported to state and federal agencies. The publication represents the cooperative efforts of the TCEQ, the Texas General Land Office, and the Railroad Commission of Texas.

Texas Natural Resource Conservation Commission, 2009, *TRRP: Soil and Groundwater Response Objectives*, RG-366/TRRP-29.

This publication describes for environmental consultants the extent to which contaminants must be removed from or isolated in soil and groundwater at a site in order to achieve Remedy Standards A and B under the Texas Risk Reduction Program (TRRP).

Texas Natural Resource Conservation Commission, 2001, *Private Well Disinfection and Water Sampling*, GI-005.

This publication provides information on how to conduct private well disinfection and water sampling.

Texas Water Development Board Publications

Texas Water Development Board, 1976, *Annotated Bibliography of Texas Water Resources Reports of the Texas Water Development Board and the United States Geological Survey through August 1974*, TWDB Report 199, February 1976.

This bibliography of state and federal agency water related publications contains a listing, with a brief summary, of reports addressing groundwater contamination investigations.

Texas Water Development Board, 1992, *Texas Water Development Board Publications Catalog, TWDB Publication Catalog*, June 1992. Electronic version, updated through 2000, available at:
<<http://www.twdb.state.tx.us/publications/>>

Presented within this bibliography is a partially annotated list of all works published by the Texas Department of Water Resources (the predecessor agency to the TWDB and the Texas Water Commission) and its predecessor agencies through August 1985. It also provides a completely annotated list of works published by the TWDB since September 1, 1985. A county index for the publications noted above is included in this bibliography.

Texas Water Development Board, 1990, *A Field Manual for Ground Water Sampling*, TWDB Users Manual UM-51, May 1990, Revised September 1991.

This user's manual describes the Board's standardized procedures for the ambient groundwater sampling program. It explains sample collection and chemical characterization procedure guidelines followed by TWDB personnel during field sampling events.

Texas Water Development Board, 1990, *Water for Texas: Today and Tomorrow*. (Texas Water Plan), TWDB Document No. GP 5-1, December 1990.

___, 1992, *Water for Texas: Today and Tomorrow. Recommendations for the 1992 Update of the Texas Water Plan*, TWDB Document No. GP 6-1, December 1992.

___, 1997, *Water for Texas. A Consensus-Based Update to the State Water Plan*, TWDB in Conjunction with the TCEQ and Texas Parks and Wildlife Department, TWDB Document No. EP-6-2, August 1997.

___, 2012, *Water for Texas - 2012*. TWDB Document No. EP-7-1, January 2012.

The 2012 State Water Plan is the second plan adopted that incorporates regional water plans developed under Texas Water Code, Section 16.053 between January 2006 and January 2011. The report includes statewide water resources information and the Texas Water Development's Board's legislative policy recommendations. The report also includes details of the state's planning process, the 2011 Regional Water Plans, and other water resources information.

Texas Department of State Health Services Publication

Texas Department of Health Strategic Plan 2001-2005, 2000, gives the vision and mission statement for the Texas Department of Health. The role of public health in protecting the health of citizens of the state cuts across many subjects and programs, including preserving the state's environment and ensuring wise, productive use of the state's natural resources.

Bureau of Economic Geology Publications

The Bureau of Economic Geology is a research bureau of the University of Texas at Austin. The Bureau conducts basic and applied research projects in coastal processes, energy and mineral resources, and in hydrogeology, groundwater resources, and environmental site assessment and remediation. The Bureau publishes major reports in the University of Texas Publication series. The Bureau's List of Publications is updated annually. The List of Publications can be obtained by contacting the Bureau's Publication Sales office at 1-888-839-4365 or <<http://www.beg.utexas.edu/pubs/pubsales.php>>.

Appendix 10. Closed Cases

The following table lists 1,014 cases from the 1994 through 2011 Joint Groundwater Monitoring and Contamination Reports that have been closed by a program area or agency, and have been listed in previous reports with an Activity Status Code of "6C - No further regulatory action is required", "6D - agency action final, however, contamination still exists under institutional controls" or "6E - agency action final, however, contamination still exists under required engineering controls."

While enforcement actions may be closed on these cases, the Activity Status Code descriptions allow that groundwater contamination may still be present at the site, and may therefore be of interest to regulatory agencies and the general public. This list is not a comprehensive inventory. The Activity Status Codes "6D" and "6E" were first implemented in 1995, which is the primary reason that closed case data prior to 1994 has not been included in this table. Additionally, an agency or agency program area may have closed an enforcement case in any previous report without providing details on the closure, and groundwater local to the site may still be impacted by contamination. Instances of sites where groundwater was determined to have been impacted, but analysis indicated that the contamination was below regulatory action levels and the case was "closed" in the investigation stage, also will not be reflected in this table.

The codes used in this table are the same as those in the three main agency tables, however a code indicating the agency originally responsible for the case is included. "TCEQ" is the Texas Commission on Environmental Quality or predecessor agencies; "RCT" is the Railroad Commission of Texas; and "TAGD" is the Texas Alliance of Groundwater Conservation Districts. A field showing the calendar year of the last report in which the cases were listed is also included.

Additional information regarding these cases may be obtained from the agencies listed in the table. Contact information for agency staff members can be found in Appendix 7.

Table 4

**Historical Groundwater Contamination Case
Description Table**

All Agencies, 1994-2011

TABLE 4 (APPENDIX 10)
 HISTORIC GROUNDWATER CONTAMINATION CASE DESCRIPTION BY COUNTY
 ALL AGENCIES, 1994-2011

EXPLANATIONS OF FIELDS

COUNTY: THE COUNTY NAME IS THE FIRST ENTRY IN THE LEFT PORTION OF THE TABLE. IT IS LISTED ONLY ONCE FOR EACH OF THE CASES IN THAT COUNTY.

AGENCY: TCEQ - TEXAS COMMISSION ON ENVIRONMENTAL QUALITY, OR PREDECESSOR AGENCIES
 RCT - RAILROAD COMMISSION OF TEXAS
 TAGD - TEXAS ALLIANCE OF GROUNDWATER DISTRICTS

DIVISION: DIVISIONS ARE LISTED ONLY ONCE WITH THEIR RESPECTIVE CASES FOR EACH COUNTY.

ENF - ENFORCEMENT DIVISION, TCEQ
 RO - REGIONAL OFFICES, TCEQ
 RMD - RADIOACTIVE MATERIALS DIVISION, TCEQ
 REM/CA - REMEDIATION DIVISION/CORRECTIVE ACTION SECTION, TCEQ
 REM/DCRP - REMEDIATION DIVISION/ DRY CLEANERS PROGRAM, TCEQ
 REM/PST - REMEDIATION DIVISION/ PETROLEUM STORAGE TANK PROGRAM, TCEQ
 REM/SF - REMEDIATION DIVISION/ SUPERFUND PROGRAM, TCEQ
 REM/SSDAP - REMEDIATION DIVISION/SUPERFUND SITE DISCOVERY AND ASSESSMENT, TCEQ
 REM/VC - REMEDIATION DIVISION/VOLUNTARY CLEANUP PROGRAM, TCEQ
 REM/VCIO - REMEDIATION DIVISION/VOLUNTARY CLEAN UP/INNOCENT OWNER, TCEQ
 REM/VCBSA - REMEDIATION DIVISION/VOLUNTARY CLEANUP/BROWNFIELDS SITE ASSESSMENT, TCEQ
 WPD/MSW - WASTE PERMITS DIVISION/MUNICIPAL SOLID WASTE SECTION, TCEQ
 WPD/IHW - WASTE PERMITS DIVISION/ INDUSTRIAL AND HAZARDOUS WASTE SECTION, TCEQ
 WQD/WQAS - WATER QUALITY DIVISION /WATER QUALITY ASSESSMENT SECTION, TCEQ
 WSD/PDW - WATER SUPPLY DIVISION /PUBLIC DRINKING WATER SECTION, TCEQ
 WAD/GPAT - WATER AVAILABILITY DIVISION/ GROUNDWATER PLANNING AND ASSESSMENT TEAM, TCEQ
 OIL & GAS - OIL AND GAS DIVISION, RCT
 SLUWCD - SANDYLAND UNDERGROUND WATER CONSERVATION DISTRICT, MEMBER OF TAGD

SECTION: PROGRAM AREA WITHIN DIVISION OF AGENCY RESPONSIBLE FOR CASE, IF APPLICABLE

FILE NAME: FILE NAMES REFLECT RESPONSIBLE PARTIES OR GEOGRAPHIC LOCATION

FILE NUMBER: FILE NUMBERS ARE ASSIGNED ACCORDING TO THE RESPECTIVE DIVISION NUMBERING SYSTEM. FILE NUMBER IS USED TO LOCATE FILE IN TCEQ RECORDS.

LOCATION: LOCATIONS ARE GIVEN AS ADDRESSES OR GEOGRAPHIC LOCATIONS DESCRIPTIONS.

CONTAMINATION DESCRIPTION: AS- ARSENIC, CR - CHROMIUM, PB - LEAD, NO3 - NITRATE, SO4 - SULFATE, VOC- VOLATILE ORGANIC COMPOUNDS, ORG.- ORGANIC CHEMICALS, TOC- TOTAL ORGANIC COMPOUNDS, TDS- TOTAL DISSOLVED SOLIDS, TCE- TRICHLOROETHENE, MEK - METHYL ETHYL KEYTONE, CARBON TET - CARBON TETRACHLORIDE, PCP - POLYCHLORINATED PHENYLS, PCB - PLOYCHLORINATED BIPHENYLS, TPH - TOTAL PETROLEUM HYDROCARBONS, BTEX - BENZENE - TOLUENE-ETHYLBENZENE-XYLENE, MTBE - METHYL-TERTIARY-BUTYL-ETHER. THE MAJORITY OF CASES INVOLVE PETROLEUM CONTAMINATION.

YEAR: YEAR CASE WAS DROPPED FROM THE REPORT

ENFORCEMENT STATUS: THE FIRST ENTRY IN THIS FIELD INDICATES THE LEVEL OF AGENCY RESPONSE, THE SECOND INDICATES THE SITE ACTIVITY STATUS. SOME CASES DO NOT HAVE COMPLETE ENFORCEMENT STATUS CODES BECAUSE OF INSUFFICIENT DATA. STATUS CODES MAY BE BORDER-LINE BETWEEN TWO LEVELS ON THE ENFORCEMENT STATUS MATRIX AND ARE ENTERED AS A COMBINATION OF ENFORCEMENT STATUS CODES, I.E. :3A,B OR 4,5. SEE PAGES 33-40 FOR A DESCRIPTION OF THESE CODES.

TABLE 4 (APPENDIX 10)
 HISTORIC GROUNDWATER CONTAMINATION CASE DESCRIPTION BY COUNTY
 ALL AGENCIES, 1994-2011

COUNTY AGENCY	DIVISION	SECTION	FILE NAME	FILE NUMBER	LOCATION	CONTAMINATION DESCRIPTION	ENFORCEMENT STATUS	YEAR DELETED
ARANSAS	TCEQ	REM	SSDAT	KINGSBURY SQUARE	FILED BY SITE NAME	4125 HIGHWAY 35 NORTH, ARANSAS COUNTY, TEXAS	NONE	6C 6C 2000
ARCHER	RCT	OIL & GAS	9	TEPPCO/CHOLLA PETROLEUM	OCP# 1042	7 MILES N OF ARCHER CITY, SCOTLAND FIELD	CRUDE OIL	1C 6C 2005
AUSTIN	TCEQ	REM	VC/VCP	CRABAR BUSINESS SYSTEMS	477	1402 EAST HACIENDA ROAD, BELLVILLE	TPH, CHLORINATED SOLVENTS	0 6C 2001
BAYLOR	TCEQ	WSD	PDW	BAYLOR WSC	G0120004?	? OF 9 WELLS	BROMACIL	2D 6C 2002
BEE	RCT	OIL & GAS	2	EXXON MOBIL CORPORATION.	OCP# 1285		BTEX IN GROUNDWATER	1C 6C 2006
BELL	TCEQ	REM	CA	ROCKWOOL INDUSTRIES	30086	1741 E 6TH STREET, BELTON	ARSENIC, SELENIUM	3A,3D 6C 1997
BEXAR	TCEQ	REM	CA	STANDARD INDUSTRIES	31653	NELSON RD AT RELIABLE DR., SAN ANTONIO	NITRATES	3A,B 6C 1997
			PST/DCRP	NORTH SALADO VILLAGE - SA FIVE STAR CLEANERS #8	DC0149	2387 NORTHWEST MILITARY HIGHWAY	CHLORINATED SOLVENTS	1B, 2B 6C 2011
			VC/IOP	SA 5 STAR DRY CLEANERS	DC0005	2414 BABCOCK ROAD, SAN ANTONIO	CHLORINATED SOLVENTS	2B, 4A, 5B 6C 2011
			VC/VCP	WINN'S SITE	46	3505 PLEASANTON ROAD, SAN ANTONIO	VOCS	0 6D 2000
				6544 ALAMO HEIGHTS, SAN ANTONIO SITE	1108	435-445 WEST SUNSET ROAD, SAN ANTONIO	LEAD, VOCS	0 6C 2002
				FORMER WINN'S STORES DISTRIBUTION CENTER	987	4342 PAN AM EXPRESSWAY, SAN ANTONIO	TPH, VOCS, METALS	0 6D 2000
				HISTORIC GARDENS PHASE II	1099	S. CHERRY, NEVADA, S. MESQUITE, MLK, SAN ANTONIO	LEAD, METALS	0 6C 2000
				INDUSTRIAL LUBRICANT S - QUAKER STATE	582	434 RIVERSIDE DRIVE, SAN ANTONIO	TPH	0 6C 2000
				KWIK N NEAT CLEANERS	1441	12525 NACOGDOCHES, SAN ANTONIO	CHLORINATED SOLVENTS	0 6C 2000
				OAK PARK CLEANERS - COLONIES NORTH	1551	10002 WURZBACH ROAD, SAN ANTONIO	VOCS, CHLORINATED SOLVENTS	0 6C 2002
				REAGAN DAVIS SAN PEDRO PROPERTY	1255	115 SAN PEDRO AVENUE, SAN ANTONIO	VOCS, METALS, TPH	0 6C 2001
				WINDSOR PARK SHOPPING CENTER	923	4915 WALZEM ROAD, SAN ANTONIO	VOCS	0 6C 2006
		WAD	GPAT	USGS FREON PLUME STUDY		11 WELLS IN BEXAR COUNTY (68-27-515, 68-28-703, 68-28-801, 68-28-911, 68-29-109, 68-29-702, 68-35-102, 68-35-904, 68-36-102, 68-37-104, & 68-37-701)	CCL3F (FREON)	1 6C 2006
				WEST AVENUE LANDFILL		SAN ANTONIO, BEXAR COUNTY, "CASTLE HILLS" 7 1/2 MINUTE USGS TOPOGRAPHIC SHEET	ORGANIC COMPOUNDS, TCE	2D 6C 2006
		WSD	PDW	BMW D HILL COUNTRY	G0150054D	7-108 ASPEN LN-FRONT	TETRACHLOROETHENE	2D 6C 2002
				BMW D LEON SPRINGS MOBILE VILLA	G0150120A	1-BREWER	TETRACHLOROETHENE	2D 6C 2002
				BMW D LEON SPRINGS MOBILE VILLA	G0150120B	2- FAHRANTH OLD	TETRACHLOROETHENE	2D 6C 2002
				BMW D LEON SPRINGS MOBILE VILLA	G0150120C	3- FAHRANTH OLD	TETRACHLOROETHENE, TRICHLOROETHENE	2D 6C 2002
				CAMP STANLEY	150117		TRICHLORO ETHENE, CIS & TRANS	6E 1999
				CAMP STANLEY	150117	WELL 16 (G0150117E) - N. END OF MOYER ROAD	1,2- BICHLOROETHENE, TETRACHLOROETHENE	2C 6E 1998
				CAMP STANLEY	G0150117E	16-N MOYER RD	TRICHLOROETHENE, CIS & TRANS	6E 2000
				CAMP STANLEY	G0150117E	16-N MOYER RD	1,2- BICHLOROETHENE, TETRACHLOROETHENE	X 6E 2000

TABLE 4 (APPENDIX 10)
 HISTORIC GROUNDWATER CONTAMINATION CASE DESCRIPTION BY COUNTY
 ALL AGENCIES, 1994-2011

COUNTY AGENCY	DIVISION	SECTION	FILE NAME	FILE NUMBER	LOCATION	CONTAMINATION DESCRIPTION	ENFORCEMENT STATUS	YEAR DELETED	
BEXAR TCEQ	WSD	PDW	RANDOLPH AIR FORCE BASE	G0150115A	IN PIT BY BLDG 1025	OIL	X	6E	2002
			SAN ANTONIO WATER SYSTEM	G0150018BJ	BARBET 1	TETRACHLOROETHENE		6C	2000
			SAN ANTONIO WATER SYSTEM	150018		TETRACHLOROETHENE		6C	1999
			SAN ANTONIO WATER SYSTEM	G0150018CR	DREAMHILL	TETRACHLOROETHENE		6C	2000
BOWIE TCEQ	WPD	MSW	U.S. ARMY RED RIVER DEPOT LANDFILL	MSW01313	2.5 MILES OF HOOKS CITY LIMITS 3 MILES E OF NEW BOSTON CIT LIMITS	MW-31A & 32A: 1,4-DIOXANE	2B	6C	2007
BRAZORIA RCT TCEQ	OIL & GAS		ROHAN COMPLAINT	3-5755	2 1/2 MILES SE OF PEARLAND	NATURAL GAS	2	6C	2002
			REM	CA	BASF CORP	30024	602 COPPER RD FREEPORT 77541	PHENOL	3A
	VC/BSA		NALCO CHEM. CO. - FREEPORT	30707	COUNTY ROAD 229, FREEPORT	LEAD SOLVENTS, CHLORIDES	2A	6C	2000
			BLANCHARD AUTO SALES	G016	EAST BRAZOS, WEST COLUMBLA	PETROLEUM HYDROCARBONS	0	6D	2000
			BLANCHARD AUTO SALES	G016	EAST BRAZOS, WEST COLUMBLA		0	6D	1999
	WPD	MSW	SEABREEZE ENVIRONMENTAL LANDFILL	MSW01539A	1.7 MILES SE INTERSECTION FM 523 AND FM 2004 ADJACENT E SIDE FM 523		2B	6C	2009
	WSD	PDW	CONOCO PHILLIPS COMPANY SWEENEY PLANT	G0200237B	14 WITHIN PLANT	MTBE	2C	6C	2008
DOW CHEM COMPANY - PLANT B	200232			TRICHLOROETHENE		6E	1999		
DOW CHEM COMPANY - PLANT B	G0200232B			TRICHLOROETHENE		6E	2000		
BRAZOS TCEQ	REM	DCRP VC/VCB	HALLMARK CLEANERS - BRYAN OMC INDUSTRIES, INC.	DC0140 1022	800 E VILLA MARIA RD #1 BRONZE WEST, BRYAN	CHLORINATED SOLVENTS METALS, PCE	0B,2B,5B 0	6C 6C	2010 2001
BROOKS RCT	OIL & GAS	4	KOCH PIPELINE CO., LP	OCP# 1491	LAT 27.1886 LONG -98.0543 (MARIPOSA RANCH ROAD)	TPH, BTEX, PSH	0	6C	2008
			HILCORP ENERGY CORPORATION	OCP# 2043	GLORIA GARCIA LOPEZ #1	BENZENE	0	6C	2006
BROWN RCT TCEQ	OIL & GAS		UNIDENTIFIED	7B-6376	12 MILES NORTH OF BROWNWOOD	CL IN WATER WELL	5	6C	2003
			WPD	MSW	REGIONAL LANDFILL OF BROWNWOOD	MSW01562A	2 MILES S OF BROWNWOOD 1.5 MILES S OF INDIAN CREEK ROAD & FM 45 INTERSECTION		2B
BURNET TCEQ	REM	SSDAP	SOUTHWESTERN GRAPHITE CO.	FILED BY SITE NAME	2046 CR 115 BURNET TEXAS	BERYLLIUM, CADMIUM, VANADIUM	5A,4N,3N,2 B,1A	6C	2010
	WSD	PDW	GRANITE SHOALS KINGSWOOD	G0270107B	WELL 2/KINGSWOOD SUB	MTBE	Z	6C	2003
			GRANITE SHOALS KINGSWOOD	G0270107B	WELL 2/KINGSWOOD SUB	MTBE	2D	6C	2003
			NORTHBRIDGE COMM. IND. SITES	G0270091A	1-W OF US 281	1,1 DICHLOROETHYLENE	Z	6E	2001
CALDWELL TCEQ	WPD	MSW	CITY OF SAN MARCOS: MW-103.	MSW00640	ON THE GARY JOBS CORPS TRAINING CTR., 1 MI. SE OF ST. HWY 21 AND 1.6 MI. SW OF FM 1966, SAN MARCOS, TX.	TCE AND VINYLCHLORIDE.	2B	6C	1995
	WSD	PDW	MARTINDALE WSC	G0280013C	WELL 3-NEW WELL	ATRAZINE	2C	6C	2001
			MARTINDALE WSC	G0280013B	WELL 2- 300FT FROM RIVER	ATRAZINE	2C	6C	2001
CALHOUN RCT	OIL & GAS		KOCH. VIRGINIA STREET STATION	OCP# 1500	PORT LAVACA	CRUDE OIL, BTEX, TPH	1C	6C	2010

TABLE 4 (APPENDIX 10)
 HISTORIC GROUNDWATER CONTAMINATION CASE DESCRIPTION BY COUNTY
 ALL AGENCIES, 1994-2011

COUNTY AGENCY	DIVISION	SECTION	FILE NAME	FILE NUMBER	LOCATION	CONTAMINATION DESCRIPTION	ENFORCEMENT STATUS	YEAR DELETED
CALHOUN TCEQ	REM	CA	FORMOSA PLASTICS CORP.	31945	NORTH OF SH 38 AND FM 1593 IN POINT COMFORT	ETHYLENEDICHLORIDE	3D 6C	1997
CAMERON TCEQ	REM	VC/BSA	LOS FRESNOS BUSINESS INCUBATOR	G039	110/112/120 WEST OCEAN BOULEVAR D, LOS FRESNOS	LEAD	0 6D	2001
		VC/VCP	SOUTHERN PACIFIC RAILYARD - AOC NO. 2	1274	EAST 6TH, TYLER, EAST 7TH AND HARRISON, BROWNSVILLE	LEAD	6C	
CASTRO TCEQ	WSD	PDW	DIMMITT MUNICIPAL WATER SYSTEM	G0350001L	S-3/S OF CITY	ATRAZINE, TRIAZINES	6C	2000
			DIMMITT MUNICIPAL WATER SYSTEM	G0350001K	S-2/S OF CITY	ATRAZINE, TRIAZINES	6C	2000
			DIMMITT MUNICIPAL WATER SYSTEM	G0350001L	9-3RD & SO ST	ATRAZINE, TRIAZINES	6C	2000
			DIMMITT MUNICIPAL WATER SYSTEM	350001		ATRAZINE, TRIAZINES	6C	1999
			DIMMITT MUNICIPAL WATER SYSTEM	G0350001P	N-3/S OF CITY	ATRAZINE, TRIAZINES	Z 6C	1999
			DIMMITT MUNICIPAL WATER SYSTEM	G0350001P	N-3/S OF CITY	ATRAZINE, TRIAZINES	6C	2000
			DIMMITT MUNICIPAL WATER SYSTEM	G0350001M	S-4/S OF CITY	ATRAZINE, TRIAZINES	6C	2000
COCHRAN RCT	OIL & GAS	8A	DUB ETHEREDGE COMPLAINT		LEHMAN AREA, LEVELLAND FIELD	WATER WELL SALTY	1C	2005
		8A	JAY ADAMS COMPLAINT (EXXONMOBIL)	8A-4484	NORTH LEVELLAND UNIT	CHLORIDES	1C	2003
		8A	LARRY BESEDA COMPLAINT	8A-0840	3 MILES WEST OF WHITEFACE	CL	2 6C	1994
	TCEQ	WSD	MORTON PUBLIC WATER SUPPLY	400001	WELL 1 (G0400001A) - SE OF JEFFERSON AVE. AND 1ST ST.	BENZENE	2C	1998
			MORTON PUBLIC WATER SUPPLY	G0400001A	1- 1ST/JEFFERS ON	BENZENE	6E	2000
			MORTON PUBLIC WATER SUPPLY	400001		BENZENE	6E	1999
COKE RCT	OIL & GAS	7C	ORYX ENERGY CORPORATI ON		JAMESON FIELD	CHLORIDES	1A	2002
	TCEQ	WSD	WEST TEXAS UTILITIES OAK CREEK PLA	G0410013A	1-200FT NE OF PLANT	PROMETON, BROMACIL	2C	2001
COLLIN TCEQ	REM	PST/DCRP	FMR USA CLEANERS - PLANO	DC0120	2912 LEGACY DRIVE	CHLORINATED SOLVENTS	5B, 2B	2009
			FMR? USA CLEANERS - PLANO	DC0120	2912 LEGACY DRIVE	CHLORINATED SOLVENTS	5B, 2B	2010
			VILLAGE CREEK SHOPPING CENTER FORMER PLANO CLEANER	DC0059	6150 INDEPENDENCE PARKWAY, PLANO	CHLORINATED SOLVENTS	2B 6C	2009
			CUFF AND COLLAR CLEANERS	DC0156	1405 JUPITER ROAD	CHLORINATED SOLVENTS	0B, 2B	2011
			SUMMERSIDE CLEANERS	DC0101	17475 PRESTON ROAD, DALLAS	CLORINATED SOLVENTS	2B, 5B	2011
		SF	FMR? USA CLEANERS - PLANO	DC0120	2912 LEGACY DRIVE	CHLORINATED SOLVENTS	5B, 2B	2008
		VC/VCP	BERKELEY SQUARE SHOPPING CENTER	1399	4621 WEST PARK BOULEVARD	CHLORINATED SOLVENTS	0 6C	2001
			BERKELEY SQUARE SHOPPING CENTER	537	4621 WEST PARK BOULEVARD, PLANO	CHLORINATED SOLVENTS	0 6C	2001
			PARK PAVILLION SHOPPING CENTER	772	2001 COIT ROAD, PLANO	VOCS	0 6D	2004
			PARKWOOD SQUARE SHOPPING CENTER	918	300 CUSTER ROAD, PLANO	CHLORINATED SOLVENTS	0 6C	2002
			PITTMAN CORNERS	915	SWC 15TH AND CUSTER ROAD, PLANO	CHLORINATED SOLVENTS	0 6C	2001
			SEC FM 720 AND PRESTON ROAD (FRISCO)	660	SEC FM 720 & PRESTON ROAD, FRISCO	TPH, BTEX	0 6C	2000
			SECURITY STORAGE	501	1919 WEST 15TH STREET, PLANO	TPH	0 6C	
			VACANT TRACT OF LAND/ARAP AHO AND QUORUM	204	SWC ARAPAHOE AND QUORUM, ADDISON	TPH, PETROLEUM HYDROCARBONS	6C	
	WPD	MSW	121 REGIONAL DISPOSAL LANDFILL	MSW02294	CITY OF ANNA IS N CITY OF	MW-4: NICKEL, ZINC	2B 6C	2010
			CITY OF WYLIE: MW- 12 AND 13	MSW00712	0.5 MI. SE OF ST. HWY 78 & FM 2514 INTERSECTION, WYLIE, TX.	VOCS (TOLUENE)	2A	1998
COLORADO RCT	OIL & GAS	3	LESLIE HEINSOHN COMPLAINT	03-5007	8 MILES NW OF COLUMBUS	SODIUM CHLORIDE	1C	2000

TABLE 4 (APPENDIX 10)
 HISTORIC GROUNDWATER CONTAMINATION CASE DESCRIPTION BY COUNTY
 ALL AGENCIES, 1994-2011

COUNTY	DIVISION	SECTION	FILE NAME	FILE NUMBER	LOCATION	CONTAMINATION DESCRIPTION	ENFORCEMENT STATUS	YEAR DELETED		
COMAL	TCEQ	WAD	GPAT	USGS FREON PLUME STUDY		5 WELLS (68-22-801, 68-22-805, 68-23-304, 68-30-215, & 68-30-312) AND 2 SPRINGS (68-15-901 & 68-23-304) IN COMAL COUNTY	CCL3F (FREON)	1	6C	2006
COMANCHE	RCT	OIL & GAS	7B	UNIDENTIFIED	7B-7401	5 MILES NORTHWEST OF DUSTER	BENZENE IN GW WELL	5	6C	2003
	TCEQ	WAD	GPAT	TDA PESTICIDE SURVEY	4105505	WELL NO. 41-05-505 (SAMPLE 1171-91-003)	METOLACHLOR	2D	6C	2006
				TDA PESTICIDE SURVEY	4105508	WELL NO. 41-05-508 (SAMPLE REP 2)	2,4,5-T	2D	6C	2006
						"COMANCHE 31"				
						"COMANCHE 9"				
COOKE	RCT	OIL & GAS	9	CREED COMPLAINT	OCP# 1675	4 MILES NW OF MUESTER, COOKE COUNTY	NACL	5	6C	2005
	TCEQ	REM	VC/VP	GAINESVILLE MUNICIPAL AIRPORT - 2	758	2300 BONNAVILLA, ROUTE 2, BOX 3416, GAINESVILLE	TPH	0	6C	1999
		WPD	MSW	CITY OF GAINESVILLE: MW-8A AND MW-9.	MSW00302	ON FM 902, 2.5 MI. E OF FM 372, GAINESVILLE, TX.	TDS, CL, VOCS.	2A	6C	1996
				CITY OF GAINESVILLE LANDFILL	MSW00302	N OF FM 902 2.5 MILE E OF FM 902 AND FM 373 INTERSECTION IN COOKE COUNTY			6C	2006
CORYELL	TCEQ	WPD	MSW	FORT HOOD LANDFILL FORT HOOD LANDFILL	MSW01866 MSW01866	INTERSECTION OF TURKEY RU WEST ON HWY 190, WEST FORT HOOD EXIT, RIGHT ON CLARK RD. LANDFILL IS LOCATED AT DEAD END OF CLARK RD	MW-8: 1,1-DICHLOROETHANE	2B	6C	2010
									6C	2006
CRANE	RCT	OIL & GAS	8	SHELL PIPELINE COMPANY EDWARDS RANCH WATER FIELD	OCP#1052	PENWELL PUMP STATION, 15 MI S OF PENWELL 10 MILES SE OF MONAHANS	CRUDE NACL	0 0	6C	2011
									6C	1998
CROCKETT	RCT	OIL & GAS		DUKE ENERGY (FORMERLY UPRC) BELVAN GAS PLANT - MONITORING WELL EMERALD UNDERGROUND WATER DIST. KOCH MIDSTREAM SERVICES (SID RICHARDSON)	OCP#1203 7C-1756 7C-1961 OCP# 1474	OZONA GAS PLANT, 1 MI S OF OZONA 20 MILES NW OF OZONA 25 MILES WEST OF OZONA 6 MILES SOUTH OF MCCAMEY	HYDROCARBONS OIL CRUDE OIL BTEX	0 1C 1C 0	6C	2011
									6C	1995
									6C	2000
									6C	2003
CROSBY	RCT	OIL & GAS	8A 8A	PRICE THOMAS COMPLAINT RIVERA COMPLAINT		5 MILES SOUTH OF CAP ROCK 20 MILES NORTH OF POST	CHLORIDES CHLORIDES	1C 1C	6C	1999
	TCEQ	WAD	GPAT	COOP TNRCC/TWDB	2313606	WELL NO. 23-13-606 (SAMPLE NO. 2313606) (2313606)[[CONE W.S.C.]	ATRAZINE	1B	6C	2006
CULBERSON	TCEQ	WSD	PDW	GMNP-PINE SPRINGS	550014		ALKANES, BTEX, BENZENES, BUTANES, HEXANES, HYDROCAR BONS, PENTANES, TOLUENE		6C	1999
				GMNP-PINE SPRINGS	G0550014A	1- CAMPGROUND	ALKANES, BTEX, BENZENES, BUTANES, HEXANES, HYDROCAR BONS, PENTANES, TOLUENE		6E	2000
DALLAM	TCEQ	WSD	PDW	DALHART MUNICIPAL WATER SYSTEM	G0560001B	17 - EAST CEMETERY	BENZENE, XYLENES, MTBE, TICS	2C	6C	2010

TABLE 4 (APPENDIX 10)
 HISTORIC GROUNDWATER CONTAMINATION CASE DESCRIPTION BY COUNTY
 ALL AGENCIES, 1994-2011

COUNTY	DIVISION	SECTION	FILE NAME	FILE NUMBER	LOCATION	CONTAMINATION DESCRIPTION	ENFORCEMENT STATUS	YEAR DELETED				
DALLAM	TCEQ	WSD	PDW									
				DALHART MUNICIPAL WATER SYSTEM	560001		BTEX, MTBE, BENZENES, BUTANES, PENTANES, PROPANES	6C	1999			
				DALHART MUNICIPAL WATER SYSTEM	Go560001F	21- TRINIDAD/A MARILLO ST	BTEX, MTBE, BENZENES, BUTANES, PENTANES, PROPANES	6C	2000			
DALLAS	TCEQ	ENF REM	ENF CA	GNB INC - FARMERS BRANCH	31697	1880 VALLEY VIEW RD., FARMER'S BRANCH	CONTAMINATION NOT FOUND	4B	6C	1997		
				AVIALL SERVICES INC	30430	6114 FOREST PARK RD DALLAS 75235	JET FUEL, TCE, HALOCARBONS	0	6D	2002		
				DAL- CHROME COMPANY INC	65246	3044 MORRELL ST DALLAS 75216	NICKEL, CHROMIUM	0	6D	2001		
				GNB INC - FARMERS BRANCH	31697	1880 VALLEY VIEW RD., FARMER'S BRANCH	CONTAMINATION NOT FOUND	4B	6C	1998		
				RATHON (DIVERSEY CHEM CO. - DUBOIS)	30602	CENTRAL FREEWAY @ RIVER OAKS, DALLAS	VOC	C3	6C	2000		
				PST/DCRP	FISHBURNS CLEANERS	DC0122	6029-6041 FOREST LANE	CHLORINATED SOLVENTS	2B	6C	2009	
					LONE STAR CLEANERS	DC0046	14999 PRESTON ROAD, DALLAS	CHLORINATED SOLVENTS	5B	6C	2009	
					BELL CLEANERS	DC0053	9215 MIDWAY ROAD, DALLAS	CHLORINATED SOLVENTS/HYDROCARBONS	5B	6C	2011	
				SF VC/BSA	USA CLEANERS	DC0072	7808 SPRING VALLEY ROAD, DALLAS	CHLORINATED SOLVENTS	5B, 2B	6C	2011	
					LONE STAR CLEANERS 2306 MOTOR STREET	DC0046 G071	14999 PRESTON ROAD, DALLAS 2306 MOTOR STREET, DALLAS	CHLORINATED SOLVENTS VOCS, METALS, CHLORINATED SOLVENTS	5B	6C	2008 2004	
							3100 ROSS AVENUE	G086	3100 ROSS AVENUE, DALLAS	VOCS, SVOCS, TPH	6C	2005
							EAGLE FORD TRACT	G077	3400 - 3800 BLOCK OF NORWICH LANE, DALLAS	VOCS, SVOCS, METALS	6D	2005
							FISHBURN CLEANERS	G078	3208 ROSS AVENUE, DALLAS	VOCS, SVOCS, CHLORINATED SOLVENTS	6C	2005
							PROPOSED FIRE STATION NO. 3	G052	NEC HUTTON DRIVE AND VALLEY VIEW LANE, FARMERS BRANCH	VOCS, METALS, CHLORINATED SOLVENTS	6DE	
				VC/IOP	STEMMONS 5 WAREHOUSE	60	10601 - 10649 KING WILLIAM DRIVE, DALLAS	0	6D	2000		
					TRUSSWAY - DALLAS	80	10545 DORIC STREET, DALLAS	0	6D	2000		
					VALLEY VIEW TECH CENTER II	49	NEC VALLEY BRANCH AND SPRINGLAKE ROAD, FARMERS BRANCH	0	6D	2000		
				VC/VCP	1280 AND 1300 GREENVILLE AVENUE	216	FARMERS BRANCH COLLINS ROAD AND GREENVILLE AVE., RICHARDSON	0	6C	1997		
					16-STORY OFFICE BUILDING/G ARAGE-ELM BUILDING	786	1505 ELM STREET, DALLAS	0	6C	1998		
					16-STORY OFFICE BUILDING/GARAGE-ELM BUILDING	786	1505 ELM STREET, DALLAS	0	6C	1999		
					18.466 ACRE TRACT OF LAND (CENTENNIA L PLAZA)	454	NEC OF IH- 35 AND WEST NW HIGHWAY, DALLAS	0	6D	2000		
					23.64 ACRE TRACT OF LAND/SHILOH @ BELT LINE	475	NWC SHILOH ROAD & BELT LINE ROAD, GARLAND	0	6C	2000		
					7777 HINES PLACE	1331	7777 HINES PLACE	VOCS	6C			
					AIRCONDEX	380	2674 FREEWOOD, DALLAS	METALS	0	6C	2001	
					ALCATEL USA SOURCING LP	1215	1220 AND 1225 ALMA ROAD, RICHARDSON	VOCS	0	6C	2001	
					AUTOHAUS PROPERTY	496	14185 NORTH DALLAS PARKWAY, FARMERS BRANCH	TPH, METALS	0	6C	1998	
					AUTOHAUS PROPERTY	496	14185 NORTH DALLAS PARKWAY, FARMERS BRANCH	TPH, METALS	0	6C	1999	
					BELL HELICOPTER TEXTRON INC., PLANT 5	180	1700 NORTH HIGHWAY 360, GRAND PRAIRIE	CHLORINATED SOLVENTS	0	6C	2000	
					BROOMFIELD NORTH PROPERTY	739	SCW OLIN WELLBORN AND ALAMO, DALLAS	PETROLEUM HYDROCARBONS	0	6C	2000	
					CAMELOT SHOPPING CENTER	1158	580 WEST ARAPAHO ROAD, RICHARDSON	CHLORINATED SOLVENTS	0	6D	2000	
					CHEVRON TRACT/ANA PROPERTIES	1027	SWC KNOX STREET AND CENTRAL EXPRESSWAY, DALLAS	TPH, BTEX, CHLORINATED SOLVENTS	6C			
					CITY OF DALLAS FIRE STATION NO. 34	1139	7604 LAKE JUNE ROAD, DALLAS	LEAD, BTEX	0	6C	2002	
					CLYDE LANE PROPERTY	530	CLYDE LANE @ MCKINNEY AVE AND OAK GROVE, DALLAS	ORGANICS, METALS	6C			
COWBOY CLEANERS	1229	3991 NORTH BELT LINE ROAD, IRVING	PCE, TCE, DCE		6E	2005						
CRASH RESCUE EQUIPMENT (3.4 ACRE TRACT)	1304	11122 MORRISON LANE, DALLAS	VOCS, METALS	0	6C	2002						
CVS PHARMACY	1704	15111 PRESTON ROAD, DALLAS	CHLORINATED SOLVENTS, TPH	6D	2005							
DALLAS GAS AND FUEL COMPANY	165	NW CORNER OF ROSS AND RECORD STREET, DALLAS	VOCS	0	6C	1998						
DALLAS GAS AND FUEL COMPANY	165	NWC OF ROSS AND RECORD STREET, DALLAS	VOCS	0	6C	1999						
DALLAS STEAM ELECTRIC STATION	163	2727 FLYNN STREET, DALLAS	TPH, SVOCS	0	6C	1999						

TABLE 4 (APPENDIX 10)
 HISTORIC GROUNDWATER CONTAMINATION CASE DESCRIPTION BY COUNTY
 ALL AGENCIES, 1994-2011

COUNTY	DIVISION	SECTION	FILE NAME	FILE NUMBER	LOCATION	CONTAMINATION DESCRIPTION	ENFORCEMENT STATUS	YEAR DELETED
DALLAS	TCEQ	REM	VC/VCP					
			DEEP ELLUM PROJECT	1220	INDIANA STREET AND MALCOLM X BOULEVARD, DALLAS	PETROLEUM HYDROCARBONS, METALS	0	6C 2001
			DOVER ELEVATOR COMPANY	455	7017 CARPENTER FREEWAY, DALLAS	TPH, VOCS	0	6D 2001
			EXIDE CORPORATION	322	2040 MOTOR STREET, DALLAS	METALS, TPH		6C
			EXIDE CORPORATION VCP NO. 322	1496	2040 MOTOR STREET, DALLAS	VOCS, METALS		6C 2003
			FORMER GENERAL PORTLAND CEMENT - 58.8 ACRES	1260	3333 FORT WORTH AVENUE, DALLAS	LEAD		6C
			FORMER ROACH PAINT FACILITY	175	NW CORNER OF FIELD AND WOODALL ROGERS FR, DALLAS	VOCS, SVOCS, METALS	1	6C 1997
			G. H. HENSLEY LANDFILL	502	2108 JOE FIELD ROAD, DALLAS	METALS, METHANE	0	6D 2000
			GREENVILLE JUNCTION SHOPPING CENTER	0055	5111 GREENVILLE AVENUE, DALLAS	SOLVENTS		6E 2005
			HABITAT FOR HUMANITY	1735	3020 BRYAN STREET, DALLAS	VOCS, METALS, TPH		6C 2005
			HAMPTON COURT BUILDING	972	4311 OAK LAWN AVENUE, DALLAS	CHLORINATED SOLVENTS	0	6C 2002
			HEATH COMPANY - 4703 BENGAL STREET	1175	4703 BENGAL STREET, DALLAS	METALS		6C
			HERTZ EQUIPMENT RENTAL	1495	11010 HARRY HINES BOULEVARD, DALLAS	CHLORINATED SOLVENTS		6C
			HITACHI U1 FACILITY	1106	1505 WALNUT HILL LANE, IRVING	VOCS, PETROLEUM HYDROCARBONS, LEAD	0	6C 2000
			J. Y. TAYLOR MANUFACTURING	884	101 WEST AVENUE D, GARLAND	SOLVENTS	0	6C 1999
			J. Y. TAYLOR MANUFACTURING	884	101 WEST AVENUE D, GARLAND	SOLVENTS	0	6C 1998
			JOHN EAGLE LINCOLN MERCURY DEALERSHIP	410	6102, 6110, 6116, 6120 LEMMON AVENUE, DALLAS	TPH, VOC, METALS	0	6C 2000
			LAKE HIGHLANDS SHOPPING CENTER	1088	9661 AUDELIA ROAD, DALLAS	CHLORINATED SOLVENTS	0	6C 2001
			LAKELAND CLEANERS	1192	2602 LAKELAND DRIVE, DALLAS	CHLORINATED SOLVENTS		6C
			LAWS STREET LOTS (2201 - 2225)	1036	2201, 2213, 2217, 2221, - LAWS STREET, DALLAS	VOCS, SVOCS, METALS	0	6C 2000
			LONE STAR CLEANERS PRESTON FOREST VILLAGE	1280	11661 PRESTON ROAD, DALLAS	VOCS, CHLORINATED SOLVENTS	0	6C 2002
			MARC CORPORATION	1580	920 PROFIT DRIVE, GARLAND	METALS, TPH		6C 2003
			MARC CORPORATION	1580	920 PROFIT DRIVE, GARLAND	METALS, TPH		6C
			MDJ BRYAN STREET BUILDINGS	1191	3015/3029 BRYAN STREET, DALLAS	PETROLEUM HYDROCARBONS, PESTICIDES, PCE		6E
			MIDWAY PLAZA	562	12801 MIDWAY ROAD, DALLAS	SOLVENTS	0	6C 1999
			MONTFORT ELEGANT CLEANERS	1684	13235 MONTFORT DRIVE, DALLAS	CHLORINATED SOLVENTS		6C 2004
			NORTH PARK EAST BUILDING 1	1600	8950 NORTH CENTRAL EXPRESS WAY, DALLAS	TPH		6C 2004
			PARK FOREST SHOPPING CENTER	608	3701 - 3878 FOREST LANE, DALLAS	CHLORINATED SOLVENTS		6D 2004
			PAVILLION II SHOPPING CENTER	751	7512 - 7632 CAMPBELL ROAD, DALLAS	CHLORINATED SOLVENTS/PETROLEUM HYDROCARBONS	0	6D 2000
			PAVILLION III SHOPPING CENTER	753	NWC CAMPBELL ROAD AND COIT ROAD, DALLAS	CHLORINATED SOLVENTS, TPH	0	6C 2000
			PLAZA RIOS SHOPPING CENTER	377	8602-8698 SKILLMAN STREET, DALLAS	CHLORINATED SOLVENTS	0	6C 2000
			PRESTONWOOD VILLAGE II/SPECIALTY CLEANERS	420	15203 KNOLL TRAIL DRIVE, DALLAS	CHLORINATED SOLVENTS	0	6C 2000
			PYRAMID CLEANERS	1559	3220 GUS THOMASSON ROAD, MESQUITE	VOCS		6C 2003
			R F MONOLITHICS	1341	4441-4445 SIGMA ROAD	VOCS, METALS, CHLORINATED SOLVENTS	0	6C 2002
			RICHWOOD SHOPPING CENTER	917	2000 - 2171 BUCKINGHAM ROAD, RICHARDSON	CHLORINATED SOLVENTS	0	6C 2002
			RODGER MEIER CADILLAC	1187	4707 LBJ FREEWAY, FARMERS BRANCH	PETROLEUM HYDROCARBONS	0	6D 2002
			SIGMOND PROPERTY	692	NWC SUMMER STREET AND BROOM STREET, DALLAS	TPH, METALS	0	6C 2000
			SNAZZY DRY CLEANERS	1472	1228 WEST MAIN STREET, SUITE 238, LEWISVILLE	CHLORINATED SOLVENTS		6D 2004
			STANDARD MANUFACTURING, INC.	1118	4012 WEST ILLINOIS AVENUE, DALLAS	LEAD, TPH, VOCS	0	6C 2000
			THREE TRACTS - FLORA, LEONARD AND ROSS	147	SEC FLORA & LEONARD/23 01-2318 ROSS, DALLAS	VOCS, SVOCS, METALS, TPH	0	6D 2000
			TURTLE CREEK SITE	510	SWC LEMMON AVE AND CARLISLE STREET, DALLAS	VOCS, TPH, METALS	0	6C 1999
			TXU TERMINATION PROPERTY	1084	WEST OF WICHITA AND ALAMO STREETS, DALLAS	TPH, PAHS	0	6C 1999
			UP SOUTH PROPERTY	743	NORTH OF CONTINENTAL AND EAST OF HOUSTON, DALLAS	PETROLEUM HYDROCARBONS	0	6C 1999
			VACANT MAX STORE	438	11455 GARLAND ROAD, DALLAS	HYDROCARBON	0	6C 1998
			VACANT MAX STORE	438	11455 GARLAND ROAD, DALLAS	HYDROCARBON	0	6C 1997

TABLE 4 (APPENDIX 10)
HISTORIC GROUNDWATER CONTAMINATION CASE DESCRIPTION BY COUNTY
ALL AGENCIES, 1994-2011

COUNTY	DIVISION	SECTION	FILE NAME	FILE NUMBER	LOCATION	CONTAMINATION DESCRIPTION	ENFORCEMENT STATUS	YEAR DELETED	
DALLAS									
AGENCY									
TCEQ	REM	VC/VCP	VACANT TRACT IN ROWLETT, TEXAS	426	HIGHWAY 66/0.5 MI. EAST OF LIBERTY GROVE, ROWLETT	BTEX	6C		
			VALUE \$1.25 CLEANERS (RICHLAND VILLAGE)	729	1320 EAST BELT LINE ROAD, RICHARDSON	VOCS	6C		
			VICTORY NORTH RESIDENTIAL PROPERTY	1431	NORTH OF WICHITA/HARRIS HINES/IH-35, DALLAS	VOCS, METALS, TPH, PAH	0	2002	
			VIRGINIA KMP CORPORATION	189	4100 PLATINUM WAY, DALLAS	TPH, VOCS, SVOCS, METALS, PCBS	0	2000	
			VISTA FIBERS PROPERTY - DALLAS	938	2722 ALAMO STREET, DALLAS	TPH, METALS, PAH	0	1999	
			WALT-BELT CLEANERS	1195	4070 NORTH BELT LINE ROAD, SUITE 154, IRVING	CHLORINATED SOLVENTS	6C		
			WICHITA STREET REMNANT PROPERTY	1263	ADJACENT TO TU NORTH A PROPERTY, DALLAS	TPH	0	2001	
			WILLIAMSON PROPERTY	1034	INTERSECTION RIVER AND GRIFFIN STREETS, DALLAS	PAHS, METALS	0	2000	
	WPD	MSW	WOODLAKE VILLAGE SHOPPING CENTER	836	3065 NORTH JOSEY LANE, CARROLLTON	SOLVENTS	0	2001	
			BFI/HUTCHINSONS: SEVERAL MONITORING WELLS.	MSW01236A	0.8 MI. SE OF I-20, 1.5 MI. NE OF I-45 ON CLEVELAND RD., DALLAS, TX.	TCE, VINYLCHLORIDE, PCE, AND BENZENE.	2B	1995	
			GARLAND HINTON LANDFILL	MSW01895A	400 FT NW OF INTERSECTION OF PRINCETON RD AND YEAGER RD IN NORTHEAST DALLAS COUNTY		2B	2008	
			HUNTER FERRELL LANDFILL	MSW01394A	SOUTH SIDE OF HUNTER FERR	MW-4: VOCS (ACETONE)	2B	2010	
			TRINITY OAKS LANDFILL	MSW00556	7 MILES S OF MESQUITE .5 MILE SE OF INTERSECTION OF INTERSTATE HIGHWAY 635 AND US HIGHWAY 175		2B	2008	
	WSD	PDW	D BAR B MOBILE HOME RANCH	G0570082A	1-SOUTH SIDE OF MHP	TETRACHLOROETHENE	6C	2000	
DAWSON									
RCT	OIL & GAS	8A	JOHN WRIGHT (REOPENED MELVIN SMITH COMPLAINT)	8A-3078,8A-1336	6 MILES SE OF O'DONNELL	CHLORIDES	1C	6C	1995
TCEQ	WSD	PDW	KLONDIKE HIGH SCHOOL	G0580025A	1-EAST OF SCHOOL	MTBE	2C	6C	2006
DEAF SMITH									
TCEQ	WAD	GPAT	COOP TNRC/TWDB	1006302	WELL NO. 10-06-302 (SAMPLE NO. DS711011) (1006302)[HAROLD DILLEHAY]	ATRAZINE	1B	6C	2006
			COOP TNRC/TWDB	1004202	WELL NO. 10-04-202 (SAMPLE NO. DS711013) (1004202)[W.H. JONES]	ATRAZINE	1B	6C	2006
	WSD	PDW	DEAF SMITH COUNTY FWSD 1	G0590002A	1 2 BLOCKS E OF GRD STO	ATRAZINE	2D	6C	2002
			HEREFORD MUNICIPAL WATER SUPPLY	590001		1,2- DICHLOROETHANE, ATRAZINE, BTEX, BUTANE, CYCLOHEXANE, METHYL CYCLOPENTANE, METHYL PENTANES	6E	1999	
			HEREFORD MUNICIPAL WATER SUPPLY	G0590001AR	41-CAUSEY & AUSTIN	1,2- DICHLOROETHANE, ATRAZINE, BTEX, BUTANE, CYCLOHEXANE, METHYL CYCLOPENTANE, METHYL PENTANES	6C	2000	
			HEREFORD MUNICIPAL WATER SUPPLY	590001	WELL 3 (G0590001B) - SE OF MCKINLEY AVE. AND NEW YORK AVE.	BTEX, 1,2- DICHLOROETHANE, METHYL CYCLOHEXANE, METHYL PENTANES, BUTANE,	2D	6E	1998
			HEREFORD MUNICIPAL WATER SUPPLY	G0590001AN	37- VETERANS PARK	METHYL CYCLOPENTANE ET.AL. 1,2- DICHLOROETHANE, ATRAZINE, BTEX, BUTANE, CYCLOHEXANE, METHYL CYCLOPENTANE, METHYL PENTANES	6C	2000	
DENTON									
TCEQ	REM	CA	GNB TECHNOLOGIES INC	30516	7471 S 5TH ST FRISCO 75034	LEAD, CADMIUM, PH	3A	6E	2002
		PST/DCRP	FORMER COTTAGE CLEANERS	DC0067	2636 FRANKFORD ROAD, DALLAS	CHLORINATED SOLVENTS	2B, 5B	6C	2009
		VC/BSA	FREEDOM OIL PROPERTY	G045	NWC HENRIETTA CREEK RD AND HIGHWAY 377, ROANOKE	TPH, PCBS		6C	
		VC/IOP	WILLOW RIDGE APARTMENTS	112	797 SOUTH OLD ORCHARD, LEWISVILLE	CHLORINATED SOLVENTS, MTBE	0	6D	2000

TABLE 4 (APPENDIX 10)
 HISTORIC GROUNDWATER CONTAMINATION CASE DESCRIPTION BY COUNTY
 ALL AGENCIES, 1994-2011

COUNTY	DIVISION	SECTION	FILE NAME	FILE NUMBER	LOCATION	CONTAMINATION DESCRIPTION	ENFORCEMENT STATUS	YEAR DELETED
DENTON	TCEQ	REM	VC/VCP	HENRIETTA CREEK ROAD SITE	519	5800-5900 BLOCK OF HENRIETTA CREEK ROAD, ROANOKE	VOCS	0 6C 2000
					473	1500 IH 35E @ AVENUE C, DENTON	TPH, BTEX, METALS	0 6C 2002
					668	792 EAST MAIN STREET, LEWISVILLE	TPH, VOCS, SVOCS, PHENOLS	0 6C 2004
		WPD	MSW	VALLEY SQUARE SHOPPING CENTER CAMELOT LANDFILL (CITY OF FARMERS BRANCH)	1286	314 EAST HICKORY STREET, DENTON	VOCS, SVOCS, CHLORINATED SOLVENTS	0 6C 2001
					803	724 WEST MAIN STREET, LEWISVILLE	CHLORINATED SOLVENTS	6C 2001
			MSW01312A	0.8 MI S OF SH 121, N OF ELM FORK TRINITY RIVER, 1.5 MI W OF FM 2281, HEBRON	MW-10: VOCS (CIS- 1,2-DICHLOROETHYLENE; TRICHLOROETHYLENE; VINYL CHLORIDE)	2A 6C 1999		
DEWITT	RCT	OIL & GAS 2	PG & E GAS TRANSMISSION	OCP# 1612	ARMSTRONG GAS PLANT	HYDROCARBONS	0 6C 2003	
EASTLAND	RCT	OIL & GAS	BP RANGER STATION SCURLOCK PERMIAN SCURLOCK PERMIAN PIPELINE CORP. UNIDENTIFIED UNIDENTIFIED/PIONEER CITY	OCP# 2198	LAT 32.4375 LONG -98.7125 (COUNTY ROAD 465)	HYDROCARBONS	0 6C 2009	
				7B	1.5 MILES NORTHWEST OF GORMAN	CRUDE OIL	2 6C 1998	
				7B	1.5 MILES NW OF GORMAN	CRUDE OIL	1C 6C 1996	
				7B	1 MILE EAST OF NIMROD	SW IN WATER WELL	2 6C 2004	
				7B	DOMESTIC WELLS IN/AROUND CITY OF PIONEER	NACL	5 6C 2005	
TCEQ	WSD	PDW	CITY OF RISING STAR RISING STAR ISD	Go670005?	? OF 9 WELLS	PROMETON	2C 6C 2001	
				Go670029A	1-HIGH SCHOOL	PROMETON	2C 6C 2001	
ECTOR	RCT	OIL & GAS 8	TEXACO EXPL & PROD.	OCP# 1802	MCKNIGHT	PSH ON GROUNDWATER	1C 6C 2003	
ECTOR	TCEQ	REM	CA	32316	2505 W 2ND ST ODESSA 79763	TPH,BTEX	2B 6D 2005	
				32316	2505 W 2ND ST ODESSA 79763	TPH,BTEX	2B 6D 2004	
				39986	153 MOSS AVENUE, ODESSA	NAPHTHA, LEAD	3 6C 2000	
				Go680051?	EP001 WITH 2 WELLS	BROMACIL	2D 6C 2002	
				Go680202A	1 SOUTHWEST OF SHOP	BROMACIL, PROMETON	2C 6C 2001	
				Go680202A	1 SOUTHWEST OF SHOP	BROMACIL, PROMETON	X 6D 2001	
				680202		1,1- DICHLOROETHENE, 1,1-DICHLOROETHANE	6C 1999	
				Go680202A	1 SOUTHWEST OF SHOP	1,1- DICHLOROETHENE, 1,1-DICHLOROETHANE	6C 2000	
				Go680202A	1 SOUTHWEST OF SHOP	1,1- DICHLOROETHENE, 1,1-DICHLOROETHANE	X 6D 2000	
				Go680163B	2-WEST OF PARK	BROMACIL	Z 6C 2001	
				Go680163B	2-WEST OF PARK	BROMACIL	2D 6C 2001	
				Go680013?	MULTIPLE WELL LOCATIONS	PROMETON	2D 6C 2003	
				Go680013D	4-CENTER OF PARK	PROMETON	Z 6C 2001	
				Go680013A	1-EAST OF OFFICE	PROMETON	Z 6C 2002	
				Go680013D	4-CENTER OF PARK	PROMETON	2D 6C 2002	
				Go680013B	2- NORTHWEST OF PARK	TETRACHLOROETHENE	Z 6C 2001	
				Go680013B	2- NORTHWEST OF PARK	TETRACHLOROETHENE	6C 2000	
				Go680013A	1-EAST OF OFFICE	TETRACHLOROETHENE	6C 2000	
				680013	ODESSA	TETRACHLOROETHENE	6C 1999	
				Go680126B	2-WEST OF WELL 1	1,2-DICHLOROETHANE	2D 6C 2004	
Go680126A	1-BHND (WEST) OF OFFICE	1,2-DICHLOROETHANE	2D 6C 2004					
EDWARDS	RCT	OIL & GAS 1	SUTTON WARDLAW WATER WELL	1-04-2998	22 MILES WNW OF ROCKSPRINGS	CRUDE OIL	1C 6C 2004	

TABLE 4 (APPENDIX 10)
 HISTORIC GROUNDWATER CONTAMINATION CASE DESCRIPTION BY COUNTY
 ALL AGENCIES, 1994-2011

COUNTY AGENCY	DIVISION	SECTION	FILE NAME	FILE NUMBER	LOCATION	CONTAMINATION DESCRIPTION	ENFORCEMENT STATUS	YEAR DELETED	
EL PASO TCEQ	REM	CA	FORT BLISS	63003	FORT BLISS EL PASO 79916	VOC'S	3A	6D,6E	2002
		SSDAP	SOUTHWEST ERN BELL TELEPHONE CO EL PASO WATER UTILITIES PUBLIC SERVICE BOARD	52114 FILED BY SITE NAME	100 SUNSET DR EL PASO INTERSECTION OF VISCOUNT	BENZENE, TP H, TCE ARSENIC AND 1,2-DICHLOROETHANE	2A 0, 1A, 1D	6C 6C	2000 2010
	WPD WSD	IHW	BORDER STEEL	IHW50119	IH-10 AND VINTON EXIT, VINTON, TX	MW-10, 11: CHROMIUM, IRON	2A	6C	2007
		PDW	EL PASO WATER UTILITIES PUBLIC SER EL PASO WATER UTILITIES PUBLIC SER	S0710002A G0710002N	1-SURFACE 405- AMECA/PAR RA	PERCHLORATE CIS-1,2- DICHLOROETHENE TETRACHLOROETHENE, TRICHLOROETHENE	2D 2C	6C 6C	2003 2002
			EL PASO WATER UTILITIES PUBLIC SER VINTON HILLS SUBDIVISION	G0710002? G0710172A	ENTRY POINT 007 WITH 2 WELLS 1-8025 A P RAMIREZ RD	PERCHLORATE 1,2-DICHLOROPROPANE	Z 2C	6C 6C	2003 2006
ELLIS TCEQ	REM	PST/DCRP	OVILLA ROAD CLEANERS	DC0121	132 EAST OVILLA ROAD	CHLORINATED SOLVENTS	2A, 5B	6C	2010
	WPD	VC/VCP MSW	LARKIN PRODUCTS INDUSTRIAL TRACTS CSC DISPOSAL AND LANDFILL	156 MSW01209B	BUSINESS HIGHWAY 287 EAST, WAXAHACHIE 0.6 MILE NE OF INTERSECTION OF HIGHWAY 34 AND FM 55 IN AVALON TEXAS	SOLVENTS	0 2B	6C 6C	1997 2008
ERATH TCEQ	WSD	PDW	BLUFF DALE WSC	G0720036A	1- THE WELL / 639 FM 2481	BENZENE, TOLUENE, PROPANES, BUTANES, PENTANES, HEXANES	Z	6C	2005
FAYETTE TCEQ	REM	VC/VCP	TUBOSCOPE SCHULENBURG SITE	558	HIGH HILL ROAD, SCHULENBURG	METALS, VOC	0	6C	2000
FLOYD TCEQ	WAD	GPAT	COOP TNRCC/TWDB	1146701	WELL NO. 11-46-701 (SAMPLE NO. F712012) (1146701)[LAVARNA VINYARD AND, LANDERS]	ATRAZINE	1B	6C	2006
			COOP TNRCC/TWDB	1144903	WELL NO. 11-44-903 (SAMPLE NO. F712011) (1144903)[MIKE & WARREN MATHIS]	ATRAZINE	1B	6C	2006
	WSD	PDW	CITY OF LOCKNEY	G0770002C	3 - SHURBERT/W 9TH	BENZENE	2C	6C	2010
FORT BEND RCT TCEQ	OIL & GAS	3	SUGAR LAND RANCH DEVELOPMENT, LLC GRAND MISSION PLANNED COMMUNITY	VCP#3-60006 VCP#30005	SUGAR LAND RANCH SECTION 1 SOUTH LATITUDE 29.7020 LONGITUDE -95.7181 (NAD83)	CHLORIDE DCA, TCE, BENZENE, CL	0 0	6C 6D	2010 2006
	REM	PST/DCRP	COOKS CLEANERS AB CLEANERS QUAIL VALLEY DRY CLEANERS	DC0002 DC0073 DC0089	1100 THIRD STREET, ROSENBERG 3695 HIGHWAY 6 SOUTH, SUGARLAND 1300 TURTLE CREEK DRIVE, MISSOURI CITY	CHLORINATED SOLVENTS CHLORINATED SOLVENTS CHLORINATED SOLVENTS	2B, 5B 0B, 2B, 5B 0B, 2B & 5B	6C 6C 6C	2007 2011 2011
	WPD	VC/IOP VC/VCP MSW	KIRKWOOD TECH CENTRE FOUNTAINS PROPERTY SPRINT FORT BEND COUNTY LANDFILL	70 584 MSW01797A	12705 SOUTH KIRKWOOD, STAFFORD EXECUTIVE DRIVE, STAFFORD 0.5 MILE W OF STATE HIGHWAY 6 1800 FEET S OF BOSS GASTON ROAD 1.2 MILE NW OF SUGARLAND	TPH, VOCS CHLORINATED SOLVENTS	0 0 2B	6C 6C 6C	1999 2000 2011
	FREESTONE TCEQ	REM	SSDAT	D & D CENTRAL TEXAS CONSTRUCTION CO.	FILED BY SITE NAME	ROUTE 1, TEAGUE	PCB'S	6C	6C
GAINES TCEQ	WSD	PDW	CITY OF SEAGRAVES	G0830001G	HENNY PENNY	1,2-DICHLOROETHANE	2C	6C	2008

TABLE 4 (APPENDIX 10)
 HISTORIC GROUNDWATER CONTAMINATION CASE DESCRIPTION BY COUNTY
 ALL AGENCIES, 1994-2011

COUNTY	AGENCY	DIVISION	SECTION	FILE NAME	FILE NUMBER	LOCATION	CONTAMINATION DESCRIPTION	ENFORCEMENT STATUS	YEAR DELETED	
GALVESTON	RCT			DMA DEVELOPMENT LLC	VCP#3-90004	NW CORNER OF FM 646 AND 11TH ST. SANTA FE	CHLORIDE	0 6C	2010	
	TCEQ	REM	CA	LEAGUE CITY SPECIALTY SHOPPING CENTER	122	101-199 GULF FREEWAY SOUTH, LEAGUE CITY	VOC, TPH	0 6C	1995	
				TINSE CHEMICAL CO	38465	1145 DOCK RD TEXAS CITY	METALS	1B 6D	1999	
				TINSE CHEMICAL COMPANY - TEXAS CITY (OR DOCK ROAD)	38465	1145 DOCK ROAD, TEXAS CITY, TEXAS	METALS	1B 6D	1998	
				AMOCO CHEMICAL COMPANY	220	2800 FM 519 EAST, TEXAS CITY	METALS	0 6D	2000	
				VC/VCP	CHEVRON BULK PLANT #60165535	509	1802 WATER STREET, GALVESTON	HYDROCARBONS	0 6C	1999
					DIAMOND SHAMROCK NO. 199	856	6302 STEWART STREET, GALVESTON	TPH	0 6D	2000
					EDGEWOOD RETIREMENT COMMUNITY	416	2228 SEAWALL BOULEVARD, GALVESTON	SVOC, META LS	0 6DE	2002
					EDGEWOOD RETIREMENT COMMUNITY	416	2228 SEAWALL BOULEVARD, GALVESTON	SVOC, META LS	0 6D	
					FALSTAFF BREWING COMPANY	337	33RD STREET AND CHURCH STREET, GALVESTON	PCB, TPH, METALS	0 6C	2002
					HOME DEPOT TRACT - GALVESTON	1434	NEC IH-45 AND 65TH STREET, GALVESTON	VOCS, SVOCS, METALS, TPH, METHANE	0 6C	
					LEAGUE CITY SPECIALTY SHOPPING CENTER	122	101-199 GULF FREEWAY SOUTH, LEAGUE CITY	VOCS, TPH	0 6C	1998
					VACANT LAND - KEMAH TOWNSITE, LOTS 5 AND 6	995	101 FIRST STREET, KEMAH	METALS, PAHS	0 6C	
		GARZA	RCT	OIL & GAS	8A 8A	EOTT ENERGY PIPELINE, LP MAYNARD OIL COMPANY		GARZA STATION PL SPILL SITE SLAUGHTER "H"	CRUDE OIL IN GW	0 6C
BTEX IN GW	0 6C								2001	
GONZALEZ	RCT	OIL & GAS	1	KOCH PIPELINE	OCP# 1503	WICKIE GONZALEZ LEASE	BTEX	0 6C	2003	
GRAY	RCT	OIL & GAS	10 10	PLAINS MARKETING, LP EQUILON PIPELINE CO. (LEFORS STATION) RUBY GAGE COMPLAINT	OCP# 2556 OCP# 1881 OCP# 1085	BOWERS CITY 3" PIPELINE 5 MILES EAST OF LEFORS 2 MILES SW OF PAMPA	PSH, BTEX, TPH	0 6C	2010	
							BTEX CHLORIDE	0 6C 1C	2004 2006	
	TCEQ	WPD	MSW	CITY OF PAMPA LANDFILL	MSW2238	0.5 MILES NORTHEAST OF THE CITY OF PAMPA GRAY COUNTY	MW-3: VOCS (TETRACHLOROETHYLENE)	2B 6C	2007	
				I-R-I INTERNATIO NAL	G0900012A	5-1/2 MILE NW OF OFFICE	TETRACHLOROETHENE	6C	2000	
GRAYSON	TCEQ	WPD	MSW	GREATER TEXOMA UTILITY AUTHORITY LANDFILL	MSW00648	7 MILE NE SHERMAN 0.75 MI	MW-1, 3, 5, 7, 8, 11, 12: VOCS (CHLOROBENZENE, 1,1- DICHLOROETHANE, 1,1- DICHLOROETHYLENE, CIS-1,2-DIC	2B 6C	2010	
				TANGLEWOOD ON TEXOMA TANGLEWOOD ON TEXOMA	G0910052V G0910052T	CAMBRIDGE 4 - 222 CASTLE DR/S LOT 8, BLK1 CAMBRIDGE 2 - 222 CASTLE DR	MTBE MTBE	2C 6C 2C 6C	2009 2009	
				GREGG	RCT	OIL & GAS	6 6	SCURLOCK PERMIAN PIPELINE WAL-MART STORE #572-02	VCP#6-20000	IN LONGVIEW
			LATTITUDE 33-5865 LONGITUDE -97.8016 (NAD83)	MERCURY						0 6D
GREGG	TCEQ	REM	CA	GARLAND CREOSOTIN G	32915	GARLAND ROAD NEAR SH 149, LONGVIEW	CREOSOTE CONSTITTUENTS	5 6C	1997	
				BOWEN TOOLS FACILITY - KILGORE	698	280 HWY 135 NORTH, KILGORE	TPH	6C		
				GARLAND CREOSOTING	32915	GARLAND ROAD NEAR SH 149, LONGVIEW	CREOSOTE, CONSTITUENTS	2D 6C	1997	
				CITY OF LONGVIEW/ CHEROKEE LANDFILL: MW-1.	MSW00742	0.5 MI. SW OF FM 1845, 0.5 MI. SE OF FM 2087, LONGVIEW, TX.	TDS, CL, AND TOC.	2A 6C	1995	
				CITY OF LONGVIEW/ FM 1845 LANDFILL: MW-2 AND MW-3	MSW00267	1.0 MI. S-SE OF THE INTERSECT ION OF FM 1845/2206 AND CHEROKEE ST., LONGVIEW, TX.	TOC AND COD.	2A 6C	1995	
		MSW	JOHN L. HARDIN: MW-1 AND 2.	MSW01527	1.3 MI. W OF FM 1845 AND 1.0 MI. NW OF US 259, LONGVIEW, TX.	TOC.	2B 6C	1997		

TABLE 4 (APPENDIX 10)
 HISTORIC GROUNDWATER CONTAMINATION CASE DESCRIPTION BY COUNTY
 ALL AGENCIES, 1994-2011

COUNTY	DIVISION	SECTION	FILE NAME	FILE NUMBER	LOCATION	CONTAMINATION DESCRIPTION	ENFORCEMENT STATUS	YEAR DELETED					
GREGG	TCEQ	WSD	PDW	E J WATER COMPANY	920023	4-OLD OIL CNTR AREA 3-ADDIE DR	BENZENE	6C	1999				
				E J WATER COMPANY	G0920023D		BENZENE	6C	2000				
				E J WATER COMPANY	G0920023C		BENZENE, PROPANE, BUTANE	2C	6C	2006			
GUADALUPE	TCEQ	REM	VC/VCP	XERXES CORPORATION	1206	2001 PROFORM ROAD, SEGUIN	ACETONE	6C					
HALE	TCEQ	WAD	GPAT	COOP TNRCC/TWDB	1143704	WELL NO. 11-43-704 (SAMPLE NO. H712018) (1143704)[CITY OF KRESS, WELL #5]	ATRAZINE	1B	6C	2006			
				COOP TNRCC/TWDB	1149512	WELL NO. 11-49-512 (SAMPLE NO. 1230212) (1149512)[HALFWAY WATER SUPPLY, WELL #2]	ATRAZINE	1B	6C	2006			
				HIGH PLAINS UWCD NO. 1 SAMPLING PROGRAM	2303802	WELL NO. 23-03-802 (SAMPLE 189-1-1)	2,4-D	1D,1B	6C	2006			
				HIGH PLAINS UWCD NO. 1 SAMPLING PROGRAM	2303201	WELL NO. 23-03-201 (SAMPLE 189-1-2)	2,4-D	1D,1B	6C	2006			
				PANHANDLE COOP TNRCC/TWDB	1152208	WELL NO. 11-52-208 (SAMPLE NO. H7120110) (1152208)	ATRAZINE, METOLACHLOR	1B	6C	2006			
				WSD	PDW	CITY OF EDMONSON	G0950015?	EP001 WITH 2 WELLS	BROMACIL	2D	6C	2004	
		EBELING WSC	G0950064A			1-7000 W 13TH	TETRACHLOROETHENE	2D	6C	2002			
		PIONEER HI BRED INTERNATIONAL	G0950057B			B-FRONT OF WAREHOUS E	ATRAZINE	Z	6C				
		PIONEER HI BRED INTERNATIONAL	G0950057B			B-FRONT OF WAREHOUS E	ATRAZINE	2D	6C	2001			
		PIONEER PLANVIEW PLANT	G0950057A			1 - 100' NE OF OFFICE	DBCP	2C	6C	2009			
		PLAINVIEW MUNICIPAL WATER SYSTEM	G0950004Q			20-1910 E 5TH ST	CARBON TETRACHLORIDE	2D	6C	2004			
		PLAINVIEW MUNICIPAL WATER SYSTEM	G0950004L	16-SW 3RD & COLUMBIA ST	1,2- DICHLOROETHANE, ATRAZINE, BROMACIL, BTEX, PROPFAZINE, TRIAZINES	6C	6C	2000					
PLAINVIEW MUNICIPAL WATER SYSTEM	G0950004K	15-7TH & ELM ST	1,2- DICHLOROETHANE, ATRAZINE, BROMACIL, BTEX, PROPFAZINE, TRIAZINES	6C	6C	2000							
PLAINVIEW MUNICIPAL WATER SYSTEM	950004	WELL #9 (G0950004E) - 2300 KOKOMO, PLAINVIEW	1,2- DICHLOROETHANE, ATRAZINE, BROMACIL, BTEX, PROPFAZINE, TRIAZINES	6C	6C	1999							
PLAINVIEW, CITY OF	950004	WELL 9 (G0950004E) - 2300 KOKOMO AT INTERSECTION WITH 23RD ST.	BTEX	2C	6E	1998							
HAMILTON	TCEQ	WSD	PDW	HAMILTON INN	G0970008A	1-INN	MTBE	2C	6C	2008			
HARDIN	TCEQ	WPD	MSW	HARDIN COUNTY	MSW01114	3.25 MI SW OF KOUNTIZE ON FM 770	P-103: VOCS (CHLOROBENZENE)	2A	6C	1999			
HARRIS	RCT	OIL & GAS		AUSTOFIELD PARTNERS NO. 1, LTD.	VCP#3-80006	BETWEEN FM 1960 & WILL CLAYTON PKWY, HUMBLE	CHLORIDE	0	6C	2010			
				CHEVRON BERRY HILL COURT SITE	0CP#1149	BERRY HILL COURT, HOUSTON	CRUDE OIL	0	6C	2011			
				CLEAR DORADO LAND ASSOCIATES, L.P.	VCP#3-80004	EL DORADO AT CLEAR LAKE BLVD., HOUSTON	CHLORIDE	0	6C	2010			
				2.7 ACRE TRACT	VCP#3-30008	LATTITUDE 29.9797 LONGITUDE -95.2185 (NAD83)	BENZENE	0	6D	2006			
				ANDREW GEORGE	03-4537	0.5 MILE SOUTH OF CYPRESS	NATURAL GAS	2	6C	1995			
				BAYBROOK COMMONS COMMERCIAL RESERVE A	VCP#3-80001	145 S. 0.25 MI S OF BAR AREA BLVD, WEBSTER	CL, BA	0	6C	2007			
				BAYBROOK SQUARE SHOPPING CENTER	VCP#40003	LATTITUDE 29.5382 LONGITUDE -95.1434 (NAD83)	CL, BA	1B	6D	2006			
				HARRINGTON & TODD COMPLAINT	03-4478	10 MILES NE OF HOUSTON	NACL & TDS	1C	6C	1995			
				HARRINGTON & TODD COMPLAINT	3-4478	10 MILES NE OF HOUSTON	NACL & TDS	1C	6C	2006			
				JOHN CURRIER, JR. COMPLAINT	03-4297	IN TOMBALL	CHLORIDES, TDS	1C	6C	1994			
				TCEQ	REM	CA	DIXIE CHEMICAL COMPANY INC	30314	10701 BAY AREA BLVD PASADENA 77507	VOC'S	3B	6C	2002
							INTERCONTINENTAL TERMINALS CO.	30966	1943 BATTLEGROUND, DEER PARK	MTBE	2B	6C	1998
INTERCONTINENTAL TERMINALS CO	30966	1943 BATTLEGROUND RD DEER PARK 77536	MTBE				2B	6C	1999				

TABLE 4 (APPENDIX 10)
 HISTORIC GROUNDWATER CONTAMINATION CASE DESCRIPTION BY COUNTY
 ALL AGENCIES, 1994-2011

COUNTY	DIVISION	SECTION	FILE NAME	FILE NUMBER	LOCATION	CONTAMINATION DESCRIPTION	ENFORCEMENT STATUS	YEAR DELETED
HARRIS	TCEQ	REM	CA					
			INTERCONTINENTAL TERMINALS CO.	30966	1943 BATTLEGROUND, DEER PARK	MTBE	2B 6C	1997
			METROPOLITAN TRANSIT AUTHORITY	71247	5700 POLK ST HOUSTON 77023	TPH	0A 6D	2002
			MILLENNIUM PETROCHEMICALS INC (FMR QUANTUM)	30049	11603 STRANG RD LAPORTE 77571	METALS	3A,3C 6C	2001
			RHODIA INC	31019	8615 MANCHESTER RD HOUSTON 77012	FE, NAPHTHALENE, CO, NI, ZN	3A 6C	2002
			ROLLINS ENVR. SERVICES	37328	2027 BATTLEGROUND ROAD, DEER PARK	CHLOROBENZENE, TCE, 1,2 DCE	3A 6C	1997
		PST/DCRP	SOUTHWEST CLEAN & LAUNDRY	DC0116	9706 BUFFALO SPEEDWAY, HO	CHLORINATED SOLVENTS	0B, 5B, 2B 6C	2010
			USA CLEANER	DC0158	5833 W GULF BANK ROAD	CHLORINATED SOLVENTS	5B, 2A 6C	2010
			NORTH JUNCTION PLAZA	DC0102	124-156 FM 1960 ROAD, HOUSTON	CHLORINATED SOLVENTS	2A, 5B 6C	2011
		SF	MANY DIVERSIFIED INTERESTS INC	FILED BY SITE NAME	APPROXIMATELY 0.25 MILE S OF INTERSTATE HIGHWAY 10 & 2 MILES E OF DOWNTOWN HOUSTON		5A, 4B, 3D 6D	2008
			MANY DIVERSIFIED INTERESTS INC	FILED BY SITE NAME	APPROXIMATELY 0.25 MILE S OF INTERSTATE HIGHWAY 10 & 2 MILES E OF DOWNTOWN HOUSTON		5A, 4B, 3D, 2B&D, 1B 6D	2007
			SIKES DISPOSAL PITS	FILED BY	OLD US HIGHWAY 90 ON THE E BANK OF THE SAN JACINTO RIVER, CROSBY	PHENOLS, BENZENE, TOLUENE, 1-1-2 TCA, VINYL CHLORIDE, BERYLLIUM, TRICHLOROETHYLENE	5B, 3D, 2B 6D 6E	2009
		SSDAP	DELROC OIL REFINERY (WOODWIND LAKES SUBDIVISION)	FILED BY SITE NAME	7714 CADENZA CT, HOUSTON	BENZENE, TOLUENE, XYLENE	5B 6C	2010
		VC/BSA	LATINO LEARNING CENTER	G003	117 EASTWOOD, HOUSTON	TPH, BTEX, METALS	0 6D	1999
			LATINO LEARNING CENTER	G003	117 EASTWOOD, HOUSTON	TPH, BTEX, METALS	0 6D	2000
			MILBY STREET BUS BARN	G004	MILBY STREET, HOUSTON	TPH, BTEX, SOLVENTS, METALS	0 6D	1999
			MILBY STREET BUS BARN	G004	MILBY STREET, HOUSTON	TPH, BTEX, SOLVENTS, METALS	0 6D	2000
			TONY MARRON PARK	G068	808 NORTH YORK STREET, HOUSTON	VOCS, SVOCS, METALS, CHLORINATED SOLVENTS, TP	0 6C	2003
			TONY MARRON PARK	G068	808 NORTH YORK STREET, HOUSTON	VOCS, SVOCS, METALS, CHLORINATED SOLVENTS, TP	0 6C	2003
		VC/IOP	LAF WESLAYAN, LTD.	136	3745 WESTHEIMER ROAD, HOUSTON	CHLORINATED SOLVENTS	0 6D	2000
			PROPOSED LOWE'S HOME IMPROVEMENT	103	ELLA BOULEVARD AND NORTH LOOP 610 WEST, HOUSTON	TPH, BTEX	0 6D	2000
			THIRD CHURCH OF CHRIST, SCIENTIST UNION PACIFIC RAILROAD ROW	87	5516 ALMEDA ROAD, HOUSTON	BTEX, TPH, VOCS	0 6D	2000
				92	6715, 6101 EUREKA/740 0 WASHINGTON, HOUSTON	CHLORINATED SOLVENTS	0 6D	2000
			WEINGARTEN REALTY INVESTORS	89	4100 - 4100 ALMEDA/160 2 EAGLE STREET, HOUSTON	BTEX, TPH	0 6D	2000
		VC/VCP	1720 FEDERAL ROAD	680	1720 FEDERAL ROAD, GALENA PARK	BTEX, TPH, VOC, METALS	0 6C	1998
			219 WEST GRAY PROPERTY	1362	219 WEST GRAY AVENUE	VOCS, METALS, TPH	0 6C	
			2520 ROBINHOOD STREET	1104	2520 ROBINHOOD STREET, HOUSTON	METALS, VOCS	0 6C	1999
			6.227 ACRE WARE HOUSE PROPERTY	1334	2410 COMMER CE STREET	TPH	0 6C	2004
			6.227 ACRE WAREHOUSE PROPERTY	1334	2410 COMMERCE STREET	TPH	0 6C	2005
			700 MCKEE STREET	902	700 MCKEE STREET, HOUSTON	HYDROCARBONS, METALS, WASTE	0 6C	
			7100 GRAND AVENUE	1489	7100 GRAND BOULEVARD, HOUSTON	VOCS, TPH, PAH	0 6C	2002
			922 HOLMES ROAD	630	922 HOLMES ROAD, HOUSTON	LEAD	0 6C	2002
			ACCUFLEET INTERNATIONAL	992	16511 HEDGE CROFT DRIVE, SUITES 210 - 230, HOUSTON	CHLORINATED SOLVENTS	0 6C	1999
			AL PARKER BUICK COMPANY	0166	11666 OLD KATY ROAD, HOUSTON	PETROLEUM HYDROCARBONS	0 6C	2005
			ATASCOCIT A TEXACO	1521	10910 WILL CLAYTON PARKWAY, HUMBLE	VOCS	0 6C	
			AZTEC MANUFACTURING (HOUSTON)	326	12433 OLD BEAUMONT HIGHWAY, HOUSTON	METAL, SVOCS, VOCS	0 6C	2000
			BENJAMIN MOORE & COMPANY	1596	1300 NATIONA L STREET, HOUSTON	METALS, CHLORINATED SOLVENTS, TPH	0 6C	2004
			BLAND CADILLAC PARKING AND FUELING FACILITY	1342	1900 BALDWIN STREET	VOCS, TPH	0 6C	2001
			BLOCK 129/5 HOUSTON CENTER	1358	LABRANCH, MCKINNEY, AUSTIN, WALKER STS	METALS, PCBS	0 6C	2001
			BLOCK 75, WRBAKER SSBB, FOURTH WARD	1261	BLOCK 75, WR BAKER SSBB, HOUSTON	CHLORINATED SOLVENTS	0 6C	
			BLOCKS 97 AND 129	1213	AUSTIN/MC KINNEY/LAB RANCH/RUSK STREETS, HOUSTON	METALS, PETROLEUM HYDROCARBONS	0 6C	2001
			BOWTO, INC.	226	2429 CROCKETT STREET, HOUSTON	TPH, PAH, BTEX, METALS	0 6E	2002
			CAMERON - KATY ROAD FACILITY	0221	1000 SILBER ROAD, HOUSTON	VOCS	0 6D	2005
			CAMERON - KATY ROAD FACILITY	221	1000 SILBER ROAD, HOUSTON	VOCS	0 6C	2000

TABLE 4 (APPENDIX 10)
 HISTORIC GROUNDWATER CONTAMINATION CASE DESCRIPTION BY COUNTY
 ALL AGENCIES, 1994-2011

COUNTY	DIVISION	SECTION	FILE NAME	FILE NUMBER	LOCATION	CONTAMINATION DESCRIPTION	ENFORCEMENT STATUS	YEAR DELETED
HARRIS	TCEQ	REM	VC/VCP					
			CAMERON IRON WORKS	1408	1060 AND 1062 SILBER ROAD	VOCS, METALS, CHLORINATED SOLVENTS	6D	2005
			COURTLAND T SQUARE	1450	3300 SMITH STREET, HOUSTON	VOCS, METALS, TPH	6C	2004
			CRP BALMORAL, INC.	1585	1902 RANKIN ROAD, HOUSTON	NA	6C	2005
			CULLEN MAINTENANCE FACILITY	628	7440 CULLEN BOULEVARD, HOUSTON	TPH	0	6C
			DOUG'S AUTO SERVICE CENTER	1508	1749 SUNSET BOULEVARD, HOUSTON	VOCS	0	6C
			ECHO LANE SHOPPING CENTER	487	9309 - 9363 KATY FREEWAY, HOUSTON	CHLORINATED SOLVENTS	0	6C
			ENTERPRISE AIR CENTER	478	8850 WEST MONROE ROAD, HOUSTON	TPH, CHLORINATED SOLVENTS	0	6C
			ENTERRA OILFIELD RENTAL FACILITY	570	11315 WEST LITTLE YORK, HOUSTON	METALS, TPH	0	6C
			FORMER MONARCH CLEANERS	1117	2815 SOUTH SHEPHERD DRIVE, HOUSTON	SOLVENTS, TPH	0	6C
			FORMER SHELL PROPERTY	1541	5802 AND 5804 NAVIGAT ION BOULEVA RD, HOUSTON	VOCS, SVOCS, METALS, SOLVENTS, TPH	0	6C
			GAS PATH TECHNOLOG Y	662	8301 WEST MONROE, HOUSTON	METALS, VOCS, TPH	0	6C
			HARGEST COLLEGE	1291	2800 MAIN STREET, HOUSTON	VOCS, METALS, PCBs	0	6C
			HI-PORT INCORPORA TED	547	409 EAST WALLISVILLE ROAD, HIGHLANDS	TPH, SVOCS, PESTICIDES	0	6C
			HISD FUTURE ELEMENTAR Y SCHOOL	1244	5927 WALTRIP, HOUSTON	VOCS, TPH	0	6C
			HOUSTON PLANT - II	878	7600 SOUTH SANTA FE, HOUSTON	CHLORINATED SOLVENTS	0	6C
			HURRICANE STEEL INDUSTRIES	1064	9600 OLD KATY ROAD, HOUSTON	METALS	0	6C
			JJ'S FASTRAC CONVENIENCE STORE	1113	NWC BELTWAY 8 AND TANNER ROAD, HOUSTON	VOCS, METALS	0	6C
			LAFARGE - YORK STREET	1045	501 NORTH YORK STREET, HOUSTON	METALS	0	6C
			LAKESIDE SHOPPING VILLAGE	316	10900 BLOCK OF WESTHEIMER/WILCREST , HOUSTON	CHLORINATED SOLVENTS	0	6C
			LATINO LEARNING CENTER (WESTHEIM ER RIGGING)	603	, HOUSTON	TPH, BTEX, METALS	0	6C
			LIBERTY YARD	1130	6519 LIBERTY YARD, HOUSTON	TPH, SOLVENTS, MTBE	0	6E
			LSS-LONE STAR - HOUSTON, INC.	559	24131 HARDY, SPRING	TPH, METALS	0	6C
			MAT CHEMICALS (ROBIN BOULEVARD DRUMS)	1230	12233 ROBIN BOULEVAR D, HOUSTON	TPH	0	6C
			MAT CHEMICALS (ROBIN BOULEVARD DRUMS)	1230	12233 ROBIN BOULEVARD, HOUSTON	TPH	0	6C
			MEMORIAL HEIGHTS APARTMENT S/SURROUNDING LAND	243	201 SOUTH HEIGHTS BOULEVARD, HOUSTON	METALS, VOCS	0	6D
			METRO SHARPTOW N BUS OPERATING FACILITY -1	130	6890 SOUTHWEST FREEWAY, HOUSTON	TPH, BTEX, LEAD	0	6C
			MID-WEST METALLIC	445	7301 FAIRVIEW ROAD, HOUSTON	TPH, METALS	0	6C
			MILBY STREET BUS BARN	604	, HOUSTON	TPH, BTEX, SOLVENTS, METALS	0	6C
			NORTHSIDE WASTEWATER TREATMENT PLANT	131	100 JAPHET STREET, HOUSTON	TPH, METALS, PCB	0	6C
			OFFICE DEPOT	181	6869 OLD KATY ROAD, HOUSTON	METALS, SVOCS, VOCS	0	6C
			OXFORD APARTMENT S AND SURROUNDING PROPERTY	329	10909 GULF FREEWAY, HOUSTON	HYDROCARBONS	0	6C
			PARKING FACILITY (POLK, MILAM, TRAVIS)	1148	INTERSECTION POLK, MILAM AND TRAVIS, HOUSTON	BTEX	0	6C
			PASADENA CITIZEN	542	102 SOUTH SHAVER, PASADENA	TPH, BTEX	0	6D
			PENTRON INCORPORA TED	281	323 AVENUE J, HOUSTON	PETROLEUM HYDROCARBONS	0	6C
			PILGRIM CLEANERS - CHIMNEY ROCK	61	6701 CHIMNEY ROCK, HOUSTON	PCE	0	6D
			PILGRIM CLEANERS - FONDREN	116	11322 FONDREN , HOUSTON	PERC AND OTHER CHLORINATED ORGANICS	0	6E
			PILGRIM CLEANERS - JONES ROAD	0048	10154 JONES ROAD, HOUSTON	PERC	0	6E
			PILGRIM CLEANERS - KUYKEN DAHL	115	15386 KUYKEN DAHL, HOUSTON	PERC AND OTHER CHLORINATED ORGANICS	0	6E
			PILGRIM CLEANERS - MASON ROAD	113	1775 MASON ROAD, HOUSTON	PERC AND OTHER CHLORINATED ORGANICS	0	6C
			PILGRIM CLEANERS - STELLA LINK	117	6723 STELLA LINK, HOUSTON	PCE	0	6E
			PILGRIM CLEANERS - WEST BELLFORT	62	10816 WEST BELLFORT, HOUSTON	PCE	0	6C
			PINE FOREST #23	529	447 WEST 38TH STREET, HOUSTON	TPH	0	6C
			PORT OF HOUSTON AUTHORITY - SIMS BAYOU	0579	9887 LAWNDAL E, HOUSTON	VO C, SVOC, TPH, METALS	0	6E
			PROPOSED LAMONS GASKET PROPERTY	624	INTERSECTION AIRPORT BLVD/TEWANTIN DRIVE, HOUSTON	VOCS	0	6C
			PRUDENTIAL RESOURCE CENTER	642	7026 OLD KATY ROAD, HOUSTON	METALS, CHLORINATED SOLVENTS	0	6C
			SAN JACINTO STREET/BLO CK 95	1282	801/819 SAN JACINTO STREET, HOUSTON	VOCS, TPH, METALS	0	6C
			SHEPHERD LAUNDRY FACILITY	682	2460 LOUISIANA STREET, HOUSTON	HYDROCARBONS	0	6C
			SILVER S PROPERTY	503	BROGDEN AND IH-10, HOUSTON	HYDROCARBONS	0	6C
			TENNECO TECHNOLOGY CENTER	661	5510 SOUTH RICE AVENUE, HOUSTON	CHLORINATED SOLVENTS	0	6C

TABLE 4 (APPENDIX 10)
 HISTORIC GROUNDWATER CONTAMINATION CASE DESCRIPTION BY COUNTY
 ALL AGENCIES, 1994-2011

COUNTY	DIVISION	SECTION	FILE NAME	FILE NUMBER	LOCATION	CONTAMINATION DESCRIPTION	ENFORCEMENT STATUS	YEAR DELETED
HARRIS	TCEQ	REM	VC/VP					
			THE RECTORSEAL CORPORATION - PRODUCE ROW	590	2830 PRODUCE ROW, HOUSTON	SOLVENTS	0 6C	2000
			THREE FOUNTAINS SQUARE SHOPPING CENTER	0290	1808-1940 FOUNTAINVIE W, HOUSTON	TPH	0 6E	2005
			TIME WARNER COMMUNICATIONS	1060	6015 ROYALTON STREET, HOUSTON	TPH, BTEX	0 6C	2000
			TOWN AND COUNTRY SHOPPING CENTER	126	1000 WEST SAM HOUSTON PARKWAY, HOUSTON	METALS	0 6C	1997
			TOWN AND COUNTRY SHOPPING CENTER	126	1000 WEST SAM HOUSTON PARKWAY, HOUSTON	METALS	0 6C	1998
			WAREHOUSE/TURBINE CHROME SERVICES	784	15 DRENNAN STREET, HOUSTON	METALS, TPH, SOLVENTS	0 6C	2002
			WESLAYAN PLAZA SHOPPING CENTER - WEST SIDE	0621	WESLAYANAT BISSONNET, HOUSTON	CHLORINATED SOLVENTS	0 6E	2005
	WPD	MSW	BLUE RIDGE LANDFILL	MSW01505	SOUTH/SOUTHWEST OF THE INTERSECTION OF FM 2234 & FM 521		2A 6C	2008
		PDW	ALBURY MANOR UTILITY COMPANY	G1012052A	1-11219 ALBURY PARK LN	BENZENE, TOLUENE	2C 6C	2007
			BAMMEL FOREST UTILITY COMPANY	G1010096A	1-16113 KUYKENDAHL	PROPANE, BUTANES, PENTANE	2C 6C	2006
			BAMMEL FOREST UTILITY COMPANY	G1010096B	2-16113 KUYKENDAHL	PROPANE, BUTANE, ASSORTED GASES	2C 6C	2006
			CITY OF HOUSTON PUBLIC WORKS DEPT	G1010013?	ENTRY POINT 078 WITH 6 WELLS	PERCHLORATE	2D 6C	2003
			CITY OF HOUSTON PUBLIC WORKS DEPT	G1010013SO	DIST 76 #1 - 12500 FRAZIER RIVER DR	BENZENE	Z 6C	2005
			CITY OF TOMBALL	G1010026F	802 S PINE ST #2	BUTANE, ISOBUTANE, CARBON DISULFIDE, ASSORTED GASES	2C 6C	2008
			CYPRESS CREEK UTILITY DISTRICT	G1010430C	3 - GRAND RD / COPELAND	GASES	2C 6C	2009
			FINCH GYMNASIUMS	G1012358A	WELL 1- 10903 TOWER OAK	CIS-1,2- DICHLOROETHENE; TETRACHLOROETHENE	Z 6E	
			FINCH GYMNASIUMS	G1012358A	WELL 1- 10903 TOWER OAK	CIS-1,2- DICHLOROETHENE; TETRACHLOROETHENE	3B 6E	2001
			FOUNTAINHEAD MUNICIPAL UTIL DIST	G1010435B	2 12706 MIDDLESBROUGH	BENZENE, ETHYL BENZENE, ALKANES, CYCLOHEXANAE, CYCLOPROPANE, PROPANE, XYLENES	6E	2000
			FOUNTAINHEAD MUNICIPAL UTIL DIST	G1010435B	2 12706 MIDDLESBROUGH	BENZENE, ETHYL BENZENE, ALKANES, CYCLOHEXANAE, CYCLOPROPANE, PROPANE, XYLENES	Z 6E	
			HARRIS COUNTY MUD 16	G1011705A	1-WALTERS & CORNERSTONE	PROPANE, BUTANE, PENTANE	2D 6C	2002
			HARRIS COUNTY MUD 16	G1011705A	1-WALTERS & CORNERSTONE	PROPANE, BUTANE, PENTANE	Z 6C	
			HARRIS COUNTY MUD 233	G1012498A	16450 NORTHGATE FOREST	BUTANES, HEXANES, PENTANES, PROPANE	Z 6C	
			HARRIS COUNTY MUD 233	G1012498A	16450 NORTHGATE FOREST	BUTANES, HEXANES, PENTANES, PROPANE	2D 6C	2002
			HARRIS COUNTY MUD 44	G1010718A	1-16200 TC JESTER	PROPANE, BUTANE, PENTANES, HEXANES	2D 6C	2001
			HARRIS COUNTY MUD 44	G1010718A	1-16200 TC JESTER	PROPANE, BUTANE, PENTANES, HEXANES	Z 6C	
			HARRIS COUNTY MUD 58	G1011704B	2-15602 KIPPERS LANE	MIXED GASES	Z 6C	
			HARRIS COUNTY MUD 58	G1011704B	2-15602 KIPPERS LANE	MIXED GASES	2D 6C	2002
			HARRIS COUNTY MUD 58	G1011704A	1-15703 BAMMEL VILLAGE	PROPANE, BUTANE, PENTANES, HEXANES, HEXENE	2D 6C	2002
			HARRIS COUNTY MUD 58	G1011704A	1-15703 BAMMEL VILLAGE	PROPANE, BUTANE, PENTANES, HEXANES, HEXENE	Z 6C	
			HARRIS COUNTY MUD NO. 217	G1011983A	1-2535 SPEARS RD	BENZENE, CYCLOHEXANE, METHYL CYCLOHEXANE, 2-METHYL PROPANE, 2-METHYL BUTANE, BUTANE	Z 6E	
			HARRIS COUNTY MUD NO. 217	G1011983A	WELL 1-2535 SPEARS RD	BENZENE, CYCLOHEXANE, METHYL CYCLOHEXANE, 2-METHYL PROPANE, 2-METHYL BUTANE, BUTANE	2C 6C	2005
			HARRIS COUNTY MUD NO. 217	G1011983A	1-2535 SPEARS RD	BENZENE, CYCLOHEXANE, METHYL CYCLOHEXANE, 2-METHYL PROPANE, 2-METHYL BUTANE, BUTANE	6E	2000

TABLE 4 (APPENDIX 10)
 HISTORIC GROUNDWATER CONTAMINATION CASE DESCRIPTION BY COUNTY
 ALL AGENCIES, 1994-2011

COUNTY	DIVISION	SECTION	FILE NAME	FILE NUMBER	LOCATION	CONTAMINATION DESCRIPTION	ENFORCEMENT STATUS	YEAR DELETED
HARRIS								
AGENCY								
	TCEQ							
	WPD							
		PDW	HCO FACILITY & PROPERTY MGMT	G1010799D	4-2340 ATASSOCITA	BENZENE	2D	2000
			HCO FACILITY & PROPERTY MGMT	G1010799D	4-2340 ATASSOCITA	BENZENE	Z	2000
			HCO MUD NO 150	G1011250C	3-11919 LOVELAND PASS	BENZENE, BROMOMETHANE, BUTANE, CHLOROETHANE, CHLOROMETHANE, ETHYLBENZENE, HEXANES, HEPTANES, ISOBUTANE, METHYLCY CLOHEXANE, PENTANES, PROPANES, T	6E	2000
			HCO MUD NO 150	1011250		BENZENE, BROMOMETHANE, BUTANE, CHLOROETHANE, CHLOROME THANE, ETHYLBENZENE, HEXANES, HEPTANES, ISOBUTANE, METHYLCY CLOHEXANE, PENTANES, PROPANES, T	6C	1999
			HCO MUD NO 150	G1011250D	4-12010 ANTOINE DR	BENZENE, BROMOMETHANE, BUTANE, CHLOROETHANE, CHLOROME THANE, ETHYLBENZENE, HEXANES, HEPTANES, ISOBUTANE, METHYLCY CLOHEXANE, PENTANES, PROPANES, T	6E	2000
			HCO MUD NO 150	G1011250D	4-12010 ANTOINE DR	BENZENE, BROMOMETHANE, BUTANE, CHLOROETHANE, CHLOROME THANE, ETHYLBENZENE, HEXANES, HEPTANES, ISOBUTANE, METHYLCY CLOHEXANE, PENTANES, PROPANES, T	Z	6E
			HCO MUD NO 150	G1011250C	3-11919 LOVELAND PASS	BENZENE, BROMOMETHANE, BUTANE, CHLOROETHANE, CHLOROME THANE, ETHYLBENZENE, HEXANES, HEPTANES, ISOBUTANE, METHYLCY CLOHEXANE, PENTANES, PROPANES, T	Z	6E
			HCO MUD NO 304	G1012941A	1-12402 HAMILLCRE ST	BENZENE, BUTANES, PENTANES, HEXANES, PROPANE	Z	6E
			HCO MUD NO 304	1012941		BENZENE, BUTANES, PENTANES, HEXANES, PROPANE	6C	1999
			HCO MUD NO 304	G1012941A	1-12402 HAMILLCRE ST	BENZENE, BUTANES, PENTANES, HEXANES, PROPANE	6E	2000
			HEATHERLO CH MUD	G1010548B	2-END OF MARBLEGATE AT MA	BTEX, PROPANES, BUTANES, PENTANES, HEXANES, HYDROCARBONS	3B	6E
			HEATHERLOCH MUNICIPAL UTIL DIST	G1010548B	2- @DEADEND OF MARBLEGAT	ETHYLBENZENE, TOLUENE, XYLENES, PROPANES, BUTANES, PENTANES, HEXANES, HYDROCARBONS	Z	6C
			HEATHERLOCH MUNICIPAL UTIL DIST	G1010548B	2- @DEADEND OF MARBLEGAT	ETHYLBENZENE, TOLUENE, XYLENES, PROPANES, BUTANES, PENTANES, HEXANES, HYDROCARBONS	2D	6C
			HERON LAKES ESTATES	G1013089C	3-GOLF COURSE	GASES	2C	6C
			HTTL CYPRESS CENTER	G1012252A	1-BEHIND SHOPPING CTR	TETRACHLOROETHENE, CIS-1,2-DICHLOROETHENE, TOLUENE	2C	6C
			JACINTO CITY CITY OF	1010015		BENZENE	6C	1999
			JACINTO CITY CITY OF	G1010015B	4 10525 LA CROSS	BENZENE	6C	2000
			JACINTO CITY CITY OF	G1010015B	4 10525 LA CROSS	BENZENE	Z	6C
			JONES COURT RETAIL CENTER	G1011702A	1-11528 JONES RD (END OF PARKING LOT)	TETRACHLOROETHENE, CIS-1,2-DICHLOROETHENE	2C	6C

TABLE 4 (APPENDIX 10)
HISTORIC GROUNDWATER CONTAMINATION CASE DESCRIPTION BY COUNTY
ALL AGENCIES, 1994-2011

COUNTY AGENCY	DIVISION	SECTION	FILE NAME	FILE NUMBER	LOCATION	CONTAMINATION DESCRIPTION	ENFORCEMENT STATUS	YEAR DELETED
HARRIS TCEQ	WPD	PDW	KITZWOOD	G1011536A	1-END OF CAMELIA LN	BENZENE, XYLENES, ETHYLBENZENE, CYCLOHEXANE, DICHLOROMETHANE, BROMOMETHANE	6E	2000
			KITZWOOD	G1011536A	1-END OF CAMELIA LN	BENZENE, XYLENES, ETHYLBENZENE, CYCLOHEXANE, DICHLOROMETHANE, BROMOMETHANE	X 6E	
			KLEIN SPRING MONTESSORI SCHOOL	G1013014A	1-18026 STRACK ROAD	PENTANES, CYCLOHEXANES, BUTANES, HYDROCARBONS	2C 6C	
			KLEIN SPRING MONTESSORI SCHOOL	G1013014A	1-18026 STRACK ROAD	PENTANES, CYCLOHEXANES, BUTANES, HYDROCARBONS	2C 6C	2002
			LAKE FOREST UTILITY DISTRICT	G1010494A	WELL 1-13815 CEDAR POINT	BUTANE, PENTANE, PROPANE, ASSORTED GASES	2C 6C	2008
			NORTHWEST HARRIS CNTY MUD 23	G1011746A	1- WICKSTONE & SABLE	PROPANES, BUTANES, PENTANES, HEXANES, PENTANOL, HEPTANOL, NONANOL	2C 6C	
			NORTHWEST HARRIS CNTY MUD 23	G1011746A	1- WICKSTONE & SABLE	PROPANES, BUTANES, PENTANES, HEXANES, PENTANOL, HEPTANOL, NONANOL	2C 6C	2000
			NORTHWEST HARRIS COUNTY MUD 20	G1011998A	1-TERRACE OAKS/FM 1960	BUTANE, ISOBUTANE, PROPANE, ASSORTED GASES	2C 6C	2008
			NORTHWEST HARRIS COUNTY MUD 21	G1011744A	1-TREBORWAY	PROPANES, BUTANES, PENTANES, HEXANES, CYCLOPENTANES, CYCLOHEXANES	2D 6C	2003
			NORTHWEST HARRIS COUNTY MUD 23	G1011746A	1-WICKSTONE & SABLE	BENZENE, TOLUENE, PROPANES, BUTANES, PENTANES, HEXANES, PENTANOL, HEPTANOL, NONANOL	2C 6C	2004
			NORTHWEST HCO MUD NO 22	1011745		BENZENE, BTEX, BUTANES, ETHYLBENZENE, HEXANES, PENTANES, PROPANES, XYLENE	6C	1999
			NORTHWEST HCO MUD NO 22	G1011745A	1- NORTHVALE & TORREY	BENZENE, BTEX, BUTANES, ETHYLBENZENE, HEXANES, PENTANES, PROPANES, XYLENE	6E	2000
			NORTHWEST HCO MUD NO 22	G1011745A	1- NORTHVALE & TORREY	BENZENE, BTEX, BUTANES, ETHYLBENZENE, HEXANES, PENTANES, PROPANES, XYLENE	Z 6E	
			POWDER MILL ESTATES	G1012986B	2-15506 BROWN ROAD	BENZENE, BUTANES, HEXANES, PENTANES, PROPANES, TOLUENE	6E	2000
			POWDER MILL ESTATES	1012986	TOMBALL	BENZENE, BUTANES, HEXANES, PENTANES, PROPANES, TOLUENE	6C	1999
			POWDER MILL ESTATES	G1012986B	2-15506 BROWN ROAD	BENZENE, BUTANES, HEXANES, PENTANES, PROPANES, TOLUENE	Z 6E	
			QUAIL OAK SUBDIVISION	G1013138B	2-2901 QUAIL OAK DR	NAPHTHALENE, ISOPROPYLBENZENE, TERT- BUTYLBENZENE, SEC- BUTYLBENZENE, ASST GASES	2C 6C	2008
			QUAILWOOD WATER SYSTEM	G1011475A	1-2919 QUAILWOOD	N-PROPYLBENZENE, ISOPROPYLBENZENE, ASSORTED GASES	2C 6C	2008
			SALEM LUTHERAN SCHOOL	G1012745A	1-22607 LUTHER CHURCH RD	BENZENE, TO LUENE, XYLENE, HEXANES, UNIDENTIFIED HYDROCARBONS	6C	2000
			SALEM LUTHERAN SCHOOL	G1012745A	1-22607 LUTHER CHURCH RD	BENZENE, TO LUENE, XYLENE, HEXANES, UNIDENTIFIED HYDROCARBONS	Z 6C	
			SALEM LUTHERAN SCHOOL	1012745	22601 LUTHERAN CHURCH ROAD, TOMBALL	BENZENE, TO LUENE, XYLENE, HEXANES, UNIDENTIFIED HYDROCARBONS	6C	1999
			SPELL WELL MONTESSORI SCHOOL	G1012670A	1-17502 W STRACK DR	BUTANES, PENTANES, HEXANES, UNIDENTIFIED	2C 6C	2000

TABLE 4 (APPENDIX 10)
 HISTORIC GROUNDWATER CONTAMINATION CASE DESCRIPTION BY COUNTY
 ALL AGENCIES, 1994-2011

COUNTY	DIVISION	SECTION	FILE NAME	FILE NUMBER	LOCATION	CONTAMINATION DESCRIPTION	ENFORCEMENT STATUS	YEAR DELETED		
HARRIS	TCEQ	WPD	PDW							
				SPELL WELL MONTESSORI SCHOOL	G1012670A	1-17502 W STRACK DR	BUTANES, PENTANES, HEXANES, UNIDENTIFIED	2C	6C	
				TALLOWS MOBILE HOME PARK	G1010863B	2-MIDDLE OF MHP	METOLACHLOR	2C	6C	2009
				TEXAS MOLECULAR	G1012699A	1- 2525 BATTLEGROUND RD	MTBE	2C	6C	2009
				THE MARKET AT MEYER PARK	G1013166A	1-FRONT OF STORE	BENZENE; ETHYLBENZENE; XYLENES; 1,3,5-TRIMETHYLBENZENE; ISOPROPYLB ENZENE; PROPANE; BUTANES; PENTANES; HEXANES; PENTENE	Z	6E	
				THE MARKET AT MEYER PARK	G1013166A	1-FRONT OF STORE	BENZENE; ETHYLBENZENE; XYLENES; 1,3,5-TRIMETHYLBENZENE; ISOPROPYLB ENZENE; PROPANE; BUTANES; PENTANES; HEXANES; PENTENE	3B	6E	2002
				THE MARKET AT MEYER PARK	G1013166A	1-FRONT OF STORE	BENZENE; ETHYLBENZENE; XYLENES; 1,3,5-TRIMETHYLBENZENE; ISOPROPYLBENZENE; PROPANE; BUTANES; PENTANES; HEXANES; PENTENE	Z	6E	2003
				THREE LAKES MUD NO 1	G1011908A	1	BENZENE, CYCLOHEXANE, METHYL CYCLOHEXANE, METHYL CYCLOPENT ANE, PROPANE, 2-METHYL BUTANE		6E	2000
				THREE LAKES MUD NO 1	1011908	WELL 1 (G1011908A) - NW OF AMISTAD ST., ESE OF HYW 249 AND BOUDREAU X RD.	BENZENE, CYCLOHEXANE, METHYL CYCLOHEXANE, METHYL CYCLOPENT ANE, PROPANE, 2-METHYL BUTANE	2C	6E	1998
				THREE LAKES MUD NO 1	G1011908A	1	BENZENE, CYCLOHEX ANE, METHYL CYCLOHEXANE, METHYL CYCLOPENT ANE, PROPANE, 2-METHYL BUTANE	X	6E	
				THREE LAKES MUD NO 1	1011908		BENZENE, CYCLOHEXANE, METHYL CYCLOHEXANE, METHYL CYCLOPENT ANE, PROPANE, 2-METHYL BUTANE		6E	1999
				TRAIL OF THE LAKES MUD	1010617		BENZENE,ETHYLBENZENE,PROPANES , BUTANES,HEXANES		6C	1999
				TRAIL OF THE LAKES MUD	G1010617B	2-17314 WOODLAND HILLS	BENZENE,ETHYLBENZENE,PROPANES , BUTANES,H EXANES		6C	
				TRAIL OF THE LAKES MUD	G1010617B	2-17314 WOODLAND HILLS	BENZENE,ETHYLBENZENE,PROPANES , BUTANES,HEXANES		6C	2000
				TREICHEL WOODS ESTATES	G1012397A	1-MIDDLE OF TREICHEL RD	BENZENE, PROPANE, BUTANES, PENTANES, HEXANES, UNKNOWN	Z	6C	6C
				TREICHEL WOODS ESTATES	G1012397A	1-MIDDLE OF TREICHEL RD	BENZENE, PROPANE, BUTANES, PENTANES, HEXANES, UNKNOWN	2D	6C	2001
				VOPAK NORTH AMERICA INC	G1010580B	2-2759 BATTLEGROUND RD	MTBE	2C	6C	2009
				WARREN AUTO PARTS	G1012935A	1-10033 AIRLINE DR	TRICHLOROETHENE, CIS-1,2-DICHLOROETHENE		6C	2000
				WARREN AUTO PARTS	G1012935A	1-10033 AIRLINE DR	TRICHLOROETHENE, CIS-1,2-DICHLOROETHENE	Z	6C	
				WARREN AUTO PARTS	1012935		TRICHLOROETHENE, CIS-1,2-DICHLOROETHENE		6C	1999
HARRISON	TCEQ	REM	CA							
				NATURAL GAS PIPELINE	-0-	10 MILES N OF LONGVIEW	CONDENSAT E	2	6C	1996
				30997	710 BUSSEY RD MARSHALL 75670	ORGANIC CHEMICALS	3A,B	6D	2002	

TABLE 4 (APPENDIX 10)
HISTORIC GROUNDWATER CONTAMINATION CASE DESCRIPTION BY COUNTY
ALL AGENCIES, 1994-2011

COUNTY	DIVISION	SECTION	FILE NAME	FILE NUMBER	LOCATION	CONTAMINATION DESCRIPTION	ENFORCEMENT STATUS	YEAR DELETED		
HARRISON	TCEQ	REM	VC/VCP VC/VCP	FORMER GENERAL TIRE MARSHALL POTTERY PLANT	1281 629	300 EAST MARSHA LL, LONGVIE W 1400 LAKE ST, MARSHALL	VOCS, TPH TPH, SVOCS, VOCS	0 6C 6C	2004 2002	
HASKELL	TCEQ	WAD	GPAT	TDA PESTICIDE SURVEY TDA PESTICIDE SURVEY	2150650 2147407	WELL NO. 21-50-650 (SAMPLE REP 1) "HASKELL 2" WELL NO. 21-47-407 (SAMPLES REP 1 & REP 2) "HASKELL 5"	DICAMBA ATRAZINE	2D 2D	6C 6C	2006 2006
HAYS	TCEQ	REM	VC/VC P	KYLE GASOLINE SERVICE STATION KYLE GASOLINE SERVICE STATION	1569 1569	INTERSECTION IH- 35 AND RM 150, KYLE INTERSECTION IH-35 AND RM 150, KYLE	VOCS, TPH VOCS, TPH	6C 6C	2003	
		WAD	GPAT	USGS FREON PLUME STUDY		1 WELL (68-09-111) AND 1 SPRING (68-01-801) IN HAYS COUNTY	CCL3F (FREON)	1 6C	2006	
HENDERSON	TCEQ	REM	SF	HARVEY INDUSTRIES INC	FIELD BY SITE NAME	SW CORNER OF THE INTERSEC	CADMIUM	1A,2B,3C, 4N, 5B	6C	2010
		WSD	PDW	WEST CEDAR CREEK MUD	S1070190A	TOOL PLANT 1-4	PERCHLORATE	Z	6C	2003
HIDALGO	TCEQ	REM	CA	GUARANTY FEDERAL BANK PROPERTY ANGLO IRON AND METAL COMPANY - MCALLEN CLARK KNAPP MOTOR COMPANY KNAPP- SHERRILL DONNA - TAORMINA SITE	T0514 196 1107 360	1802 N JACKSON RD PHARR 2 SOUTH 21ST STREET, MCALLEN 801 WEST BUSINESS 83, MCALLEN 307 SOUTH 12TH STREET, DONNA	METALS TPH, TOTAL METALS, PCB TPH, METALS BETX, TPH, METALS	1B 0 0 0	6C 6C 6C 6C	2002 2000 2002 2000
HILL	TCEQ	WPD	MSW	ITASCA LANDFILL	MSW00241C	APPROXIMATELY 0.8 MILES N	MW-4: VOCS (ACETONE)	2B	6C	2010
HOCKLEY	TCEQ	WSD	PDW	CITY OF ANTON CITY OF LEVELLAND CITY OF LEVELLAND FRIENDS CONVENIENCE STORE #215 FRIENDS CONVENIENCE STORE #215 FRIENDS CONVENIENCE STORE #215 SUNDOWN CITY OF SUNDOWN CITY OF	G1100001G G1100002B G1100002B 1100035 G1100035A 1100035 G1100003A 1100003	7-W 9TH & IGOE 6-210 AVE G 6-210 AVE G WELL 1 (G1100035A) - NW CORNER OF US HWY 84 AND TX HWY 597 1 SW CORNER OF PROPERTY	TETRACHLOROETHENE BENZENE, 1,2-DICHLOROETHANE, GASES BENZENE, 1,2-DICHLOROETHANE BTEX, METHYL- TERT- BUTYLETHER BTEX, METHYL- TERT- BUTYLETHER BTEX, METHYL- TERT- BUTYLETHER 1,2- DICHLOROETHANE 1,2- DICHLOROETHANE	2D Z 2D 2D	6C 6C 6C 6E 6D 6E 6C 6C	2002 2004 2003 1998 2000 1999 2000 1999
HOOD	TCEQ	WSD	PDW	LAKE COUNTRY ACRES LAKE COUNTRY ACRES MESA GRANDE WSC SUNSET CANYON WATER MOORE ESTATES	G1110059C G1110059D G1110018B G1110102A	2-N SIDE OF PS/YARD 3-E/SE OF PS & YARD 163 BARCELONA 1 - RANDY CT PS	PROPANE, BUTANE, PENTANES, HEXANES, HEXENE TOLUENE, PROPANE, BUTANES, PENTANES, HEXANES, PENTENES, HEXENES, UNIDENTIFIED PROPANE,BUTANE,PENTANE,ISOB UTANE,METHYL- BUTANE&PENTANE SIMAZINE, METOLACHLOR	2D 2D 2D 2C	6C 6C 6C 6C	2001 2001 2004 2009

TABLE 4 (APPENDIX 10)
HISTORIC GROUNDWATER CONTAMINATION CASE DESCRIPTION BY COUNTY
ALL AGENCIES, 1994-2011

COUNTY AGENCY	DIVISION	SECTION	FILE NAME	FILE NUMBER	LOCATION	CONTAMINATION DESCRIPTION	ENFORCEMENT STATUS	YEAR DELETED	
HOPKINS TCEQ	REM	VC/BSA	CANNON CRAFT COMPANY	G011	109 MIDDLE STREET, SULPHUR SPRINGS	VOCS, CHLORINATED SOLVENTS	6C	2004	
HOWARD RCT	OIL & GAS	8	ATOFINA PETROCHEMICALS, INC.	OCP# 1834	IATAN REED "C", PL ROW	TPH	0	6C	2006
		8	AUBREY LANKFORD COMPLAINT	08-3052	6 MILES NW OF LUTHER	NACL	1C	6C	1995
		8	HUBERT ROWDEN COMPLAINT	8-4572	SOUTHEAST OF COAHOMA	CRUDE OIL	1C	6C	2006
TCEQ	WAD	GPAT	TDA PESTICIDE SURVEY	2835906	WELL NO. 28-35-906 (SAMPLE REP 1) "HOWARD	BROMACIL, ARSENIC	2D	6C	2006
	WPD	MSW	CITY OF BIG SPRING LANDFILL	MSW00288A	9" IN CITY LIMITS SE OF IH 20 AND FM 700		2B	6C	2008
	WSD	PDW	SID RICHARDSON CARBON CO	G1140032?	INTERSECTION	TETRACHLOROETHENE	2C	6C	2001
			SID RICHARDSON CARBON CO	G1140032J	? OF 11 WELLS	TETRACHLOROETHENE	2C	6C	2007
					17-EASON				
HUNT TCEQ	REM	VC/VCP	FINA "GREENVILLE" TERMINAL #1755	452	I-30 AND FM 1903, CADDO MILLS	TPH, VOCS, SVOCS	0	6C	2001
			WALKER MCDONALD MANUFACTURING, INC.	245	7101 INTERSTATE HIGHWAY 30, GREENVILLE	METALS, VOCS	0	6C	2000
HUTCHINSON RCT	OIL & GAS	10	RANGER GATHERING CORP. (CANADIAN RIVER SITE)		1 MILE E OF LAKE MEREDITH REC.	NAT. GAS CONDENSATE	2	6C	2002
TCEQ	WPD	IHW	CONOCO-PHILLIPS	IHW50078	2 MI NORTH OF BORGER TX O	TOTAL ORGANIC CARBON	2B	6C	2010
IRION RCT	OIL & GAS	7C	BP AMOCO PIPELINE COMPANY	7C-7492	10 MILES NORTH OF MERTZON	HYDROCARBON	0	6C	2003
		7C	CONOCO, INC.	OCP# 1166	25 MILES SOUTH OF STERLING CITY	HYDROCARBON	0	6C	2003
		7C	DAMRON & BROWN (STEVE STEVENS RANCH)	7C# 2260	20 MILES NE OF MERTZON	HYDROCARBONS	1C	6C	2006
		7C	HARLIN	7C-2105	2.4 MILES SE OF MERTZON	HYDROCARBONS/HIGHCHO	1C	6C	2001
JACK RCT	OIL & GAS	9	TEXAS UTILITIES FUEL CO.	OCP# 1698	4 MILES SOUTH OF BRYSON, BRYSON COMP. STA.	TRIETHYLENE GLYC,	0	6C	2005
JACKSON RCT	OIL & GAS	2	ALCOA		FRANCITAS GAS COMPRESSOR STATION	CONDENSATE	0	6C	2003
		2	LEE HAMONS		2 MILES SW OF GANADO	BRINE (CL, TDS)	1D	6C	1998
TCEQ	WSD	PDW	JACKSON COUNTY WCID 2	G1200004A	2-S END OF GARCITAS ST	ASSORTED GASES	2C	6C	2006
JEFFERSON RCT	OIL & GAS	3	B.C. VENTURES		GUINN LEASE NO. 12006	LNAPL (CRUDE OIL)	1B	6C	2003
TCEQ	REM	SF	STATE MARINE OF PORT ARTHUR	FILED BY SITE NAME	OLD YACHT CLUB ROAD AKA OLAD FERRY ROAD, PORT ARTHUR, TX	PENTACHLOROPHENOL, ARSENIC, BARIUM, LEAD, MANGANESE, ANTIMONY, BERYLLIUM, SILVER, THALLIUM	5A, 2B&D, 6D	6C	2008
	WPD	IHW	UNOCAL	IHW50157	HWY 366 AT HWY 347, NEDERLAND	MW-2: 1,1-DICHLOROETHYLENE;	2B	6C	2008
		MSW	CITY OF PORT ARTHUR LANDFILL	MSW01815A	N OF HIGHWAY 73 2 MILES W	CIS-1,2-DICHLOROETHENE, TRICHLOROETHENE, TETRACHLOROETHENE	2B	6C	2010
JIM WELLS TCEQ	REM	VC/VCP	BOWEN TOOLS FACILITY - ALICE	691	124 EAST COMMERCE, ALICE	TPH	0	6C	2002

TABLE 4 (APPENDIX 10)
HISTORIC GROUNDWATER CONTAMINATION CASE DESCRIPTION BY COUNTY
ALL AGENCIES, 1994-2011

COUNTY AGENCY	DIVISION	SECTION	FILE NAME	FILE NUMBER	LOCATION	CONTAMINATION DESCRIPTION	ENFORCEMENT STATUS	YEAR DELETED
JOHNSON TCEQ	REM	PST/DCRP VC/VCP	BARKERS COMET CLEANERS	DC0048 1275 386	676 SW WILSHIRE BLVD, BURLESON, TX 101 PARK STREET, CLEBURNE 101 PARK STREET, CLEBURNE	CHLORINATED SOLVENTS	5B 6C 6DE 6C	2011
			ATSF RAILYARD CAR PAINTING AREA GUNDERSON LEASE PROPERTY/A TSF RAILYARD			METALS, VOCS, SVOCS, TPH		
JONES RCT	OIL & GAS 7B		PRIDE REFINING	OCP# 2044 7B-4587	EARLES PROPERTY, 4 MI NE OF ANSON 1.5 MILES NW OF HAMLIN	CRUDE OIL ON GW	2 1C	6C 6C
			TREY EXPLORATION			NACL		
KENDALL TCEQ	WSD	PDW	JAMES AVERY CRAFTSMAN INC	1300017		1,1,1- TRICHLOROETHANE, 1,1- DICHLOROETHENE, TETRACHLOROETHENE	6E	1999
			JAMES AVERY CRAFTSMAN INC	G1300017A	1 S E SIDE OF FACILITY	1,1,1- TRICHLOROETHANE, 1,1- DICHLOROETHENE, TETRACHLOROETHENE	6C	2000
			JAMES AVERY CRAFTSMAN INC	1300017	WELL 1 (G1300017A) SE SIDE OF FACILITY	1,1,1- TRICHLOROETHANE, 1,1- DICHLOROETHENE, TETRACHLOROETHENE	3B 6E	1998
KENT TCEQ	WSD	PDW	CITY OF JAYTON	G1320001A	1-KENT CO GOLF COURSE-3 M	PERCHLORATE	2D 6C	2003
KERR TCEQ	WSD	PDW	CENTER POINT - TAYLOR SYSTEM	G1330010B	2-BEHIND LOVE S STORE	TETRACHLOROETHENE	3B 2C 2C 2C 2D	6E
			CENTER POINT - TAYLOR SYSTEM	1330010	WELL 2 (G1330010B) BEHIND LOVE'S STORE	TETRACHLOROETHENE		6E
			CENTER POINT - TAYLOR SYSTEM	G1330010A	1 - KELLY ST	TETRACHLOROETHENE		6E
			CENTER POINT TAYLOR SYSTEM	G1330041C	6 - RIM ROCK	MTBE		6C
			LOMA VISTA WATER SYSTEM	G1330013B	WELL 2-IN WOODS N OF PLAN	MTBE		2009
			ROYAL OAKS WATER	G1330013B	WELL 2-IN WOODS N OF PLAN	MTBE		2002
KLEBERG RCT	OIL & GAS		KOCH PIPELINE, (EXXON, COASTAL STATES)	OCP# 1348	LAT 27.5321 LONG -97.9571 (SH 141 & SANTA GERTRUDIS CRK)	BTEX	0 6C	2008
KNOX TCEQ	WSD	PDW	CITY OF KINGSVILLE	G1370001B	14-WEST KENEDY ST	PERCHLORATE	Z 6C	2002
			CITY OF KINGSVILLE	G1370001D	19-6TH & LEG ST	PERCHLORATE	Z 6C	2002
KNOX TCEQ	WAD	GPAT	TDA PESTICIDE SURVEY	2134584	WELL NO. 21-34-584 (SAMPLE 4761-91-027) "KNOX 42"	PROPАЗINE, ATRAZINE	2D 6C	2006
			TDA PESTICIDE SURVEY	2134550	WELL NO. 21-34-550 (SAMPLE 4761-91-043) "KNOX 64"	PROMETON	2D 6C	2006
			TDA PESTICIDE SURVEY	2134213	WELL NO. 21-34-213 (SAMPLE 4761-91-005) "KNOX 35"	PROMETON	2D 6C	2006
			TDA PESTICIDE SURVEY	2134516	WELL NO. 21-34-516 (SAMPLES REP 1 & REP 2) "KNOX 1"	PROMETON	2D 6C	2006
			TDA PESTICIDE SURVEY	2134220	WELL NO. 21-34-220 (SAMPLES REP 1 & REP 2) "KNOX 21"	PROMETON	2D 6C	2006
			TDA PESTICIDE SURVEY	2134403	WELL NO. 21-34-403 (SAMPLE 4761-91-037) "KNOX 52"	PROMETON	2D 6C	2006
			TDA PESTICIDE SURVEY	2134102	WELL NO. 21-34-102 (SAMPLE 4761-91-030) "KNOX 36"	PROMETON	2D 6C	2006
			TDA PESTICIDE SURVEY	2134549	WELL NO. 21-34-549 (SAMPLE 4761-91-044) "KNOX 58"	ATRAZINE	2D 6C	2006
			TDA PESTICIDE SURVEY	2134402	WELL NO. 21-34-402 (SAMPLE 4761-91-038) "KNOX 53"	PROMETON	2D 6C	2006

TABLE 4 (APPENDIX 10)
 HISTORIC GROUNDWATER CONTAMINATION CASE DESCRIPTION BY COUNTY
 ALL AGENCIES, 1994-2011

COUNTY AGENCY	DIVISION	SECTION	FILE NAME	FILE NUMBER	LOCATION	CONTAMINATION DESCRIPTION	ENFORCEMENT STATUS	YEAR DELETED
KNOX TCEQ	WAD	GPAT	TDA PESTICIDE SURVEY	2134854	WELL NO. 21-34-854 (SAMPLE 0686-91-019) "KNOX 59"	PROMETON	2D 6C	2006
			TDA PESTICIDE SURVEY	2134104	WELL NO. 21-34-104 (SAMPLES REP 1 & REP 2) "KNOX 7"	ATRAZINE	2D 6C	2005
			TDA PESTICIDE SURVEY	2134225	WELL NO. 21-34-225 (SAMPLES REP 1 & REP 2) "KNOX 5"	PROMETON	2D 6C	2006
			TDA PESTICIDE SURVEY	2134647	WELL NO. 21-34-647 (SAMPLE 4761-91-026) "KNOX 55"	PROMETON	2D 6C	2006
			TDA PESTICIDE SURVEY	2134129	WELL NO. 21-34-129 (SAMPLE 4761-91-012) "KNOX 41"	PROMETON	2D 6C	2006
			TDA PESTICIDE SURVEY	2134547	WELL NO. 21-34-547 (SAMPLE 4761-91-025) "KNOX 4"	PROMETON	2D 6C	2006
LAMAR TCEQ	WPD	MSW	PARIS LANDFILL	MSW01454B	4.4 MILES N OF PARIS TEXAS CITY LIMITS ON US HIGHWAY 271	MW-13: VOCS (1,2- DICHLOROETHYLENE)	2B 6C	2007
LAMB TCEQ	WAD WSD	GPAT PDW	HIGH PLAINS UWCD NO. 1 SAMPLING PROGRAM EARTH CITY OF EARTH CITY OF	1054205	WELL NO. 10-54-205 (SAMPLE 279-3-8) 2-3RD & DATE	ATRAZINE CARBON TETRACHLORIDE CARBON TETRACHLORIDE	1D,1B 6C 6C	2006
				1400002 G1400002B				2000
LAVACA TCEQ	WSD	PDW	CITY OF HALLETTSVILLE	G1430001D	8-NORTH RIDGE ST	BENZENE	Z 6C	2005
LIBERTY TCEQ	REM WSD	VC/VCP PDW	ALLIED TUBE & CONDUIT, LIBERTY FACILITY RIVERBOAT BEND TRAILER PARK	247	FM 3361, LIBERTY ? OF 3 WELLS	TPH, LEAD, METALS, PCBS BROMACIL	0 2D	2000
				G1460088?				2002
LIMESTONE RCT TCEQ	OIL & GAS	5	ARCO OIL AND GAS, INC	OCP# 1137	TEAGUE COMPRESSOR STATION	BTEX	0 6C	2007
			WPD	MSW	MEXIA LANDFILL	MSW01558A	SW OF MEXIA W ADJACENT TO COUNTY ROAD 460 1.2 MILE E SE STATE HIGHWAY 14 AND FM 2705	2B 6C
LIVE OAK TCEQ	WSD	PDW	CHOKE CANYON WATER SYSTEM	G1490025C	WOODWARD/E OF HWY 72	BENZENE, BROMOMETHANE, BUTANE, CHLOROETHANE, CHLOROMETHANE, INDANS, HYDROCARBONS C11- C24 (20 PKS), ISOBUTANE, PENTANE, PROPANE, TOLUENE	6E	2000
			CHOKE CANYON WATER SYSTEM	1490025		BENZENE, BROMOMETHANE, BUTANE, CHLOROETHANE, CHLOROMETHANE, INDANS, HYDROCARBONS C11- C24 (20 PKS), ISOBUTANE, PENTANE, PROPANE, TOLUENE	6C	1999
LLANO TCEQ	WSD	PDW	VILLAGE AT KINGSLAND, THE	G1500100B	2	TRICHLOROETHENE, TETRACHLOROETHENE, CIS 1,2- DICHLOROETHENE	6D	2000

TABLE 4 (APPENDIX 10)
 HISTORIC GROUNDWATER CONTAMINATION CASE DESCRIPTION BY COUNTY
 ALL AGENCIES, 1994-2011

COUNTY AGENCY	DIVISION	SECTION	FILE NAME	FILE NUMBER	LOCATION	CONTAMINATION DESCRIPTION	ENFORCEMENT STATUS	YEAR DELETED
LLANO TCEQ	WSD	PDW	VILLAGE AT KINGSLAND, THE	1500100	WELL 2 (G1500100B) - AT THE FIRE STATION W. OF INTERSECTION OF HWYS 2900 AND 1431	TRICHLOROETHENE, TETRACHLOROETHENE, CIS 1,2-DICHLOROETHENE	3B	1998
			VILLAGE AT KINGSLAND, THE	1500100		TRICHLOROETHENE, TETRACHLOROETHENE, CIS 1,2-DICHLOROETHENE	6E	1999
LOVING RCT	OIL & GAS	8	OASIS PIPELINE CO.		TEXACO DAM	DPH IN GW	0	6C 2002
LUBBOCK RCT	OIL & GAS	8A	CITY OF LUBBOCK	8A-0690	1 MILE NORTH OF LUBBOCK	NACL	2	6C 1998
TCEQ	REM	SSDAP	COUNTY ROAD 2850 AND COUNTY ROAD 6540 GROUND WATER (CABANISS RENTALS)	FILED BY SITE NAME	5405 E COUNTY ROAD 6540,	1,1-DICHLOROETHENE	1A&B, 2C, 5A	6C 2010
	WAD	GPAT	COOP TNRCC/TWDB	2326611	WELL NO. 23-26-611 (SAMPLE NO. 2326611) (2326611)[CITY OF LUBBOCK / LAS, #5]	ATRAZINE	1B	6C 2006
WSD	PDW	HIGH PLAINS UWCD NO. 1 SAMPLING PROGRAM	114TH STREET MOBILE HOME PARK	2327904	WELL NO. 23-27-904 (SAMPLE 303-1-3)	DIURON	1D,1B	6C 2006
			114TH STREET MOBILE HOME PARK	G1520067A	1-CENTER OF MHP	TETRACHLOROETHENE	6C 2000	
G1520009?	MULTIPLE WELL LOCATIONS	BIG Q MOBILE HOME ESTATES	BIG Q MOBILE HOME ESTATES	G1520009?	MULTIPLE WELL LOCATIONS	PROMETON	Z	6C 2003
G1520257B	WELL 2	CABANISS RENTALS	CENTRAL FREIGHT LINES	G1520231A	1-NE SIDE AT TERMINAL	PROMETON	Z	6C 2001
G1520231A	1-NE SIDE AT TERMINAL	CENTRAL FREIGHT LINES	CENTRAL FREIGHT LINES	G1520231A	1-NE SIDE AT TERMINAL	PROMETON	Z	6C 2001
G1520142B	EP002 W/ WELL 2-SE OF MHP	COUNTRY SQUIRE MHP 1	COUNTRY SQUIRE MHP 1	G1520142B	WELL 2-SE OF MHP	BROMACIL	2D	6C 2002
G1520064A	1-SE CORNER OF MHP	FORT JACKSON MOBILE ESTATES	FORT JACKSON MOBILE ESTATES	G1520064A	1-SE CORNER OF MHP	1,2-DICHLOROBENZENE	2C	6C 2007
G1520064A	1-SE CORNER OF MHP	FORT JACKSON MOBILE ESTATES	FORT JACKSON MOBILE ESTATES	G1520064A	1-SE CORNER OF MHP	BROMACIL, PROMETON	2C	6C 2000
G1520080H	7-SOUTH OF MHP	FRANKLIN ESTATES SOUTH	FRANKLIN ESTATES SOUTH	G1520080H	7-SOUTH OF MHP	BROMACIL, PROMETON	Z	6C 2000
G1520080H	7-SOUTH OF MHP	FRANKLIN ESTATES SOUTH	FRANKLIN ESTATES SOUTH	G1520080H	7-SOUTH OF MHP	TETRACHLOROETHENE	Z	6C 1999
G1520080B	1-S OF RAYNOE DOOR CO	FRANKLIN ESTATES SOUTH	FRANKLIN ESTATES SOUTH	G1520080B	1-S OF RAYNOE DOOR CO	PROMETON	2D	6C 2000
1520080	1-S OF RAYNOE DOOR CO	FRANKLIN ESTATES SOUTH	FRANKLIN ESTATES SOUTH	G1520080B	1-S OF RAYNOE DOOR CO	PROMETON	Z	6C 2000
G1520001D	4-W6TH & HICKORY	IDALOU CITY OF	IDALOU CITY OF	G1520001D	4-W6TH & HICKORY	TETRACHLOROETHENE		6C 1999
G1520001D	4-W6TH & HICKORY	IDALOU CITY OF	IDALOU CITY OF	G1520001D	4-W6TH & HICKORY	1,1-DICHLOROETHENE, 1,1,1-TRICHLOROETHANE, TRICHLOROETHENE	Z	6E 1995
G1520080C	3-IN ALLEY	KELSO WATER SYSTEM INC 3	KELSO WATER SYSTEM INC 3	G1520080C	3-IN ALLEY	TRICHLOROETHENE		6C 2004
G1520080E	4-OPPOSITE OSBURN HOUSE	KELSO WATER SYSTEM INC 3	KELSO WATER SYSTEM INC 3	G1520080E	4-OPPOSITE OSBURN HOUSE	TETRACHLOROETHENE	2D	6C 2004
G1520111A	1	LIBERTY CO-OP GIN	LIBERTY CO-OP GIN	G1520111A	1	BTEX	2D	6D 2000
G1520111A	1	LIBERTY CO-OP GIN	LIBERTY CO-OP GIN	G1520111A	1	BTEX	X	6D 2003
1520111	WELL 1 (G1520111A) - 280 FT S. OF FM 1294; 4 MILES E OF I-27; S OF GIN OFFICE IN LIBERTY	LIBERTY CO-OP GIN	LIBERTY CO-OP GIN	1520111	WELL 1 (G1520111A) - 280 FT S. OF FM 1294; 4 MILES E OF I-27; S OF GIN OFFICE IN LIBERTY	BTEX	2C	6E 1998
G1520003A	1-7TH & TEXAS	SHALLOWA TER, CITY OF	SHALLOWA TER, CITY OF	G1520003A	1-7TH & TEXAS	BTEX	6E	1999
G1520003	WELL 1 (G1520003A) - 7TH AND TEXAS, WELL 2 (G1520003B) - E COMMUNITY C, WELL 4 (G1520003D) - W END OF 9TH	SHALLOWA TER, CITY OF	SHALLOWA TER, CITY OF	G1520003	WELL 1 (G1520003A) - 7TH AND TEXAS, WELL 2 (G1520003B) - E COMMUNITY C, WELL 4 (G1520003D) - W END OF 9TH	1,2 DICHLOROETHANE, ETHYLENEDIBROMIDE	2C	6E 1998
G1520003	1,2 DICHLOROETHANE, ETHYLENEDIBROMIDE	SHALLOWA TER, CITY OF	SHALLOWA TER, CITY OF	G1520003	1,2 DICHLOROETHANE, ETHYLENEDIBROMIDE		6E	1999
G1520003A	1-7TH & TEXAS	SHALLOWATER, CITY OF	SHALLOWATER, CITY OF	G1520003A	1-7TH & TEXAS	1,2 DICHLOROETHANE, ETHYLENEDIBROMIDE	X	6E 2003
1520116	1-CENTER OF AREA SERVED	STAHL NO 1	STAHL NO 1	1520116	1-CENTER OF AREA SERVED	TETRACHLOROETHENE		6C 1999
G1520116A	1-CENTER OF AREA SERVED	STAHL NO 1	STAHL NO 1	G1520116A	1-CENTER OF AREA SERVED	TETRACHLOROETHENE		6D 2000
G1520116A	1- SE CORNER OF PROPERTY	STAHL NO 1	STAHL NO 1	G1520116A	1- SE CORNER OF PROPERTY	TETRACHLOROETHENE	X	6D 2003
G1520229A	1- SE CORNER OF PROPERTY	TAYLORS PETROLEUM CO 61	TAYLORS PETROLEUM CO 61	G1520229A	1- SE CORNER OF PROPERTY	BENZENE	2C	6C 2007

TABLE 4 (APPENDIX 10)
 HISTORIC GROUNDWATER CONTAMINATION CASE DESCRIPTION BY COUNTY
 ALL AGENCIES, 1994-2011

COUNTY	DIVISION	SECTION	FILE NAME	FILE NUMBER	LOCATION	CONTAMINATION DESCRIPTION	ENFORCEMENT STATUS	YEAR DELETED
LUBBOCK								
	TCEQ							
	WSD	PDW	TERRELLS MOBILE HOME PARK	G1520192?	MULTIPLE WELL LOCATIONS	BROMACIL	Z	6C
			TERRELLS MOBILE HOME PARK	G1520192?	MULTIPLE WELL LOCATIONS	BROMACIL	2D	6C
			TEXIN ENTERPRISES WATER SYSTEM	G1520211A	1-W SIDE OF SUBDIVISION	MTBE	2D	6C
			TEXIN ENTERPRISES WATER SYSTEM	G1520211A	1-W SIDE OF SUBDIVISION	MTBE	Z	6C
LYNN								
	TCEQ							
	WAD	GPAT	TDA PESTICIDE SURVEY	2456601	WELL NO. 24-56-601 (SAMPLES REP 1, REP 2) "LYNN 1"	PICLORAM	2D	6C
	WSD	PDW	CITY OF NEW HOME	G1530004A	1-300FT N OF PUMP STATION	BENZENE	Z	6C
			CITY OF NEW HOME	G1530004B	2-N END OF PS YARD	BENZENE	Z	6C
			WILSON, CITY OF	G1530003C	4-NORTH OF GIN YARD	CARBONTETRACHLORIDE		6E
			WILSON, CITY OF	1530003	WELL 4 (G1530003C) - SW OF WELLHOUSE N AVE. & NW OF HWY 440, WELL 7 (G1530003F) - NW OF HWY 440 AT SW EDGE OF CITY OF WILSON	CARBONTETRACHLORIDE	2C	6E
			WILSON, CITY OF	1530003		CARBONTETRACHLORIDE		6E
MARTIN								
	RCT							
	TCEQ							
	OIL & GAS	8	PERM. BASIN UNDERGR. WATER DIST. COMPL.	08-3168	5 MILES SE OF TARZAN	NACL	1C	6C
	WAD	GPAT	TDA PESTICIDE SURVEY	2835701	WELL NO. 28-35-701 (NO SAMPLE NO. GIVEN) "MARTIN 3"	TRICLOPYR, ARSENIC	2D	6C
	WSD	PDW	GRADY INDEPENDENT SCHOOL DISTRICT	G1590007A	A-1	MTBE		6C
			GRADY INDEPENDENT SCHOOL DISTRICT	1590007	LENORAH	MTBE		6C
MATAGORDA								
	RCT							
	OIL & GAS	3	ANDERSON COMPLAINT	3-5805	1.5 MILES SOUTH OF CLEMVILLE	SODIUM CHLORIDE	1C	6C
		3	HENRY SEIFERT COMPLAINT	3-4782	7 MILES NW OF MARKHAM	NACL, TDS	1C	6C
MAVERICK								
	TCEQ							
	REM	VC/IOP	RANCHO MERCADO GROCERY STORE	66	2323 MAIN STREET, EAGLE PASS	BTEX	0	6D
McLENNAN								
	TCEQ							
	REM	VC/VCP	19.58 ACRE TRACT, BLOCKER ADDITION	573	UNIVERSITY PARKS DR. AND LASALLE AVENUE, WACO	METHANE	0	6C
			IDEAL WOOD	515	2400 MARY STREET, WACO	TPH, WOOD PRESERVATIVE	0	6D
			MARATHON POWER TECHNOLOGIES	839	8301 IMPERIAL DRIVE, WACO	METALS, VOCS	0	6C
			PACKLESS METAL HOSE, INC.	341	8401 IMPERIAL DRIVE, WACO	METALS	0	6C
			Y-INN BBQ	685	155 NORTH LEAGUE RANCH ROAD, WACO	TPH/BTEX	0	6C
MIDLAND								
	RCT							
	OIL & GAS	8	ADA OLIVAS COMPLAINT	8-4515	MIDLAND EAST	CRUDE OIL IN GW	1C	6C
		8	MIDLAND TANK FARM- CHEVRON		3 MILES EAST OF MIDLAND	HC IN GW, MONITORING	0	6C
		8	SHELL PIPELINE LP	OCP# 1075	3 MILES EAST OF MIDLAND	PSH IN GW	2D	6C
	TCEQ							
	ENF		RED SNAPPER REAMERS	39508	2700 WEST FRANCIS, MIDLAND	DICHLOROETHANE, CHLOROFORM, CARBONTETRA	2B	6C
	REM	CA	3-B RATTLESNA KE (WICKETT)	36030	1ST & MONAHANS, WICKETT	VOLATILES	3B	6C
			WAL MART, 96704	T1954	I-20/RANKIN HWY, MIDLAND	TPH, BTEX, METALS	0A	6C
			SMITH INTERNATIONAL/DRILCO COMPLEX	433	3100 GARDEN CITY HIGHWAY, MIDLAND	CHLORINATED SOLVENTS	0	6E
	WSD	VC/VCP	JOHNS MOBILE HOME PARK	G1650043A	1-N OF PARK	1,1- DICHLOROETHENE	Z	6C
		PDW	JOHNS MOBILE HOME PARK	G1650043A	1-N OF PARK	1,1- DICHLOROETHENE	Z	6C

TABLE 4 (APPENDIX 10)
HISTORIC GROUNDWATER CONTAMINATION CASE DESCRIPTION BY COUNTY
ALL AGENCIES, 1994-2011

COUNTY AGENCY	DIVISION	SECTION	FILE NAME	FILE NUMBER	LOCATION	CONTAMINATION DESCRIPTION	ENFORCEMENT STATUS	YEAR DELETED	
MIDLAND TCEQ	WSD	PDW	MIDESSA OILPATCH RV PARK	G1650029B	2 MIDDLE OF PARK	1,1-DICHLOROETHENE, CIS-1,2-DICHLOROETHENE, TETRACHLOROETHENE, TRICHLOROETHENE, 1,1-DICHLOROETHANE	2C 6C	2006	
			MIDESSA OILPATCH RV PARK	G1650029A	1 100 FT SW OF PARK	1,1-DICHLOROETHENE, TETRACHLOROETHENE, TRICHLOROETHENE, 1,1-DICHLOROETHANE	2C 6C	2006	
			MIDLAND INTERNATIONAL AIRPORT	1650002		TETRACHLOROETHENE, 1,1-DICHLOROETHENE	6C	1999	
			MIDLAND INTERNATIONAL AIRPORT	G1650002H	14-7300FT NNW OF TANK	TETRACHLOROETHENE, 1,1-DICHLOROETHENE	6C	2000	
			MIDLAND INTERNATIONAL AIRPORT WESTGATE MOBILE HOME PARK	G1650002? G1650047E	MULTIPLE WELL LOCATIONS 5-NORTH OF 4	BROMACIL TRICHLOROETHENE	2C 2D 6C	2001 2000	
MILAM TCEQ	REM	VC/VCP	WALLED LAKE DOOR FACILITY	463	1201 INDUSTRIAL BOULEVARD, CAMERON	HYDROCARBONS, CHLORINATED SOLVENTS	0 6C	1999	
	WSD	PDW	MINERVA WSC	G1660010B	2-0.25 MI E OF 1 - PLANT	GASES	2C 6C	2010	
MILLS TCEQ	WSD	PDW	MULLIN ISD	G1670013A	WELL 1 BEHIND ADMIN BLDG	BROMACIL	X 6E	2001	
MONTAGUE RCT	OIL & GAS	9	KOCH PLANT-PAINE RANCH	OCP# 1519	2 MILES WEST OF NOCONA	CRUDE OIL	2 6C	2006	
MONTGOMERY RCT	OIL & GAS	3 3	KEYSTONE NATURAL RESOURCES, INC. WAPITI ENERGY LLC JOHN PATTERSON COMPLAINT LINCOLN NAT. RES. (FORMERLY ASHBY JAMES LEASE)	VCP#3-60010 OCP# 2563 03-3639 VCP#40005	GULF COAST ROAD, CONROE RE SMITH LEASE, 6 MI SE FROM CONROE 4 1/2 MILES SSE OF CONROE LATITUDE 30.2247 LONGITUDE -95.3414 (NAD83)	CHLORIDE, BENZENE, ARSENIC BENZENE, CHLORIDE NACL CL	0 0 1C 1B	6C 6C 6C 6D	2010 2010 1994 2006
			REM	CITY OF WILLIS: MW-7 AND 8.	MSW00706 & 1901	NE OF WILLIS, APPROX. 1 MI. NE OF CITY CENTER, ADJ. TO AND ON THE NW SIDE OF MT. ZION RD., WILLIS, TX.	TOTAL DISSOLVED SOLIDS, CHLORIDE	2A 6C	1998
			PST/DCRP VC/VCP	FORMER PREMIER CLEANERS NESBIT'S CLEANER ALDEN RIDGE VILLAGE NESBIT'S CLEANER ALDEN RIDGE VILLAGE	DC0167 1581 1581	1403 N LOOP 336 W 8000 RESEARCH FOREST DRIVE, THE WOODLANDS 8000 RESEARCH FOREST DRIVE, THE WOODLANDS	CHLORINATED SOLVENTS NA NA	2B, 5B 6C 6C	6C 6C
	WPD	MSW	CITY OF CONROE: MW-9.	MSW00081A	LOOP 336, 2 MI. NE OF CONROE; 1.3 MI. FROM LOOP 336 AND SH 105 INTERSECTION.	VOCS (1,1- DICHLOROETHANE, TCE, AND BTEX COMPOUNDS. MTBE	2B 2C	6C 6C	1997 2008
	WSD	PDW	CASEY RIDGE GROCERY EXXON CONROE	G1700726A G1700181B	27630 FM 1485 2	METHYL-T- BUTYLETHER, TOLUENE, ACETONE	6C 6E	1999 2000	
			EXXON CONROE	1700181		METHYL-T- BUTYLETHER, TOLUENE, ACETONE	6C	1999	
			EXXON CONROE	1700181	WELL 1 (G1700181B), WELL 3 (G1700181C)- EXXON CONROE GAS PLANT 6 MILES SE OF CONROE	METHYL-T- BUTYLETHER, TOLUENE, ACETONE	2C 6C	1998	
	MOORE TCEQ	WPD	IHW	DIAMOND SHAMROCK REFINING CO LLC	IHW50229	NORTH SIDE OF FM 119 AND FM 1284, SUNRAY TX		3A 6C	2009
		WSD	PDW	DUMAS MUNICIPAL UTILITY DISTRICT	G1710001E	11-OLD MARTIN F	ATRAZINE	6C	2000

TABLE 4 (APPENDIX 10)
 HISTORIC GROUNDWATER CONTAMINATION CASE DESCRIPTION BY COUNTY
 ALL AGENCIES, 1994-2011

COUNTY	DIVISION	SECTION	FILE NAME	FILE NUMBER	LOCATION	CONTAMINATION DESCRIPTION	ENFORCEMENT STATUS	YEAR DELETED		
MOORE	TCEQ	WSD	PDW	DUMAS MUNICIPAL UTILITY DISTRICT	1710001	12-OLD MARTIN F 13-VFW LOT	ATRAZINE	6C	1999	
				DUMAS MUNICIPAL UTILITY DISTRICT	G1710001F		ATRAZINE	6C	2000	
				DUMAS MUNICIPAL UTILITY DISTRICT	G1710001G		ATRAZINE	6C	2000	
MORRIS	TCEQ	WSD	PDW	CITY OF NAPLES	G1720003D	5-PAHERSON/HELE	HEPTANES, DIMETHYL CYCLOPENTANE, METHYLCYCLOHEXANE	2D	6C	2003
NACOGDOCHES	TCEQ	REM	VC/IOP	BURNS, MORRIS & STEWART, LP - CITY	118	1124 BENNETT CLARK ROAD, NACOGDOC HES	NITRATES	0	6D	2000
		WSD	PDW	CITY OF NACOGDOCHES	G1740003?	ENTRY POINT 002 WITH 2 WELLS	PERCHLORATE	2D	6C	2003
NAVARRO	TCEQ	REM	VC/VCP	ANCHOR GLASS FACILITY	844	IH-45 AND US HIGHWAY 287, CORSICANA	METALS, TPH	0	6C	1999
NOLAN	TCEQ	WSD	PDW	HIGHLAND ISD	G1770006A	1-BEHIND SCHOOL	PROMETON	2C	6C	2001
				ROSCOE CITY OF	G1770001F	6-OAK & 3RD/4TH	TETRACHLOROETHENE, CARBONTETRACHLORIDE, 1,2- DICHLOROETHANE	2D	6C	2000
				ROSCOE CITY OF	G1770001E	5-ASH ST. P.S.	CARBON TETRACHLO RIDE	2D	6C	2000
NUECES	RCT	OIL & GAS	4	KOCH PIPELINE COMPANY	OCF# 3111	LOGO MATERIALS SITE	TPH & BENZENE	0	6C	2010
				23.41 ACRE TRACT, HEB CC18	VCP#4-50001	LATTITUDE 27.6639 LONGITUDE -97.2833 (NAD83)	BENZENE	0	6D	2006
				CITGO REFINING & CHEM. (REF TO TCEQ)	OCF# 1107	WEST PLANT	REFINED PRODUCT	1C	6C	2003
				KOCH PIPELINE CO., LP	OCF# 1475	AGUA DULCE, TX	TPH, BTEX	0	6C	2007
				KOCH PIPELINE CO., LP	OCF# 1502	WEST REFINERY; VIOLA STATION	BTEX	0	6C	2003
				PITTENCRIEFF AMERICAN INC.	OCF# 1634	FORMER WASTE OIL TANK BATTERY & SWD	BTEX	0	6C	2003
				SOUTHERN GAS PIPELINE	OCF# 1662	BRADSHAW COMPRESSOR STATION	BENZENE	0	6C	2003
				CHEMICAL WASTE MANAGEME NT INC. - CORPUS CHRISTI	32325	6901 GREENWOOD RD, CORPUS CHRISTI	PHENOL,CHLOROFORM, CARBONTETRACHLORIDE,TOLUEN E,ETHYLBENZENE,TCE	3A	6C	1997
				DIAMOND SHAMROCK REFINING & MARKETING CO	81094	NAVIGATIO N BLVD CORPUS CHRISTI 78401	ZINC	2C	6D	2001
				HALLIBURT ON ENERGY SERVICES INC	32968	5338 LEOPARD ST CORPUS CHRISTI 78408	METALS	0A	6C	2001
HISTORICAL DRY CLEANERS	DC0109	712 ELIZABETH STREET	CHLORINATED SOLVENTS	2B	6C	2009				
FMR KEMP CLEANERS -LAS PALMAS RETAIL SHOPPING CENTER	DC0137	6009 WEBER	CHLORINATED SOLVENTS	5B, 2B	6C	2011				
TCEQ	REM	CA	HELDENFELS/FORDYCE PROPERTY	252	PORT CORPUS CHRISTI INDUSTRIAL DISTRICT, CORPUS CHRISTI	TPH	0	6C	2000	
			KOCH PIPELINE	1375	940 NAVIGATION BLVD CORPUS CHRISTI	PETROLEUM HYDROCARBONS	0	6D	2005	
			MAGILL PROPERTY	1336	1316 - 1336 SOUTH STAPLES STREET	VOCS, TPH	0	6C	2001	
			SHEET'S PROPERTIES, INC.	1268	802 - 804 CLARKWOOD ROAD, CORPUS CHRISTI	METALS, LEAD		6C		
OLDHAM	TCEQ	WSD	PDW	WILDORAD O WSC	G1800004A	1-2. MI SE OF CITY	ATRAZINE, DI-N- BUTYLPHTHALATE	2D	6C	2002
ORANGE	RCT	OIL & GAS		GULF STATES PIPELINE	OCF# 1823	LAT 30.175 LONG -94.056 (1.5 MILES NORTHWEST OF VIDOR)	PSH, BTEX	0	6C	2009

TABLE 4 (APPENDIX 10)
 HISTORIC GROUNDWATER CONTAMINATION CASE DESCRIPTION BY COUNTY
 ALL AGENCIES, 1994-2011

COUNTY	DIVISION	SECTION	FILE NAME	FILE NUMBER	LOCATION	CONTAMINATION DESCRIPTION	ENFORCEMENT STATUS	YEAR DELETED
ORANGE	TCEQ	REM	SF	TRIANGLE CHEMICAL CO	FILED BY	SH 87 0.5 MI N OF HIGHWAY 62, BRIDGE CITY	BENZINE, ETHYLBENZENE, CHLOROBENZENE, 1-1 & 1-2 DICHLOROETHENE, METHYLENE CHLORIDE, TOLUENE, VINYL C	5B, 3D, 2B 6D 6E 2009
PALO PINTO	TCEQ	WSD	PDW	CITY OF MINERAL WELLS	G1820001?	ENTRY POINT 001 WITH 2 WELLS	PERCHLORATE	Z 6C 2003
PARKER	RCT	OIL & GAS	7B	WESTERN RESERVES CORPORATION	7B-4199	3.5 MILES SOUTH OF MILSAP	NACL	1C 6C 2004
	TCEQ	REM	VC/VCP	ALEDO PIPELINE DIESEL SPILL FORMER LEVEL'S FOOD STORE	1077 500	3724 TIN TOP ROAD, WEATHERF ORD SOUTH MAIN AND EAST LEE STREET, WEATHERF ORD	TPH, DIESEL FUEL TPH, BTEX	0 6C 2002 0 6C 1997
				LEVEL'S FOOD STORE	500	SOUTH MAIN AND EAST LEE STREET, WEATHERF ORD	TPH, BTEX	0 6C 1998
		WPD	MSW	CITY OF WEATHERFORD LANDFILL	MSW00047A	2 MILES SW OF CITY LIMITS AND SOUTH OF OLD BROCK ROAD		2B 6C 2008
		WSD	PDW	B F E WATER	G1840132A	1-N END OF RUNWAY, WEST SIDE	GASES	2C 6C 2009
				CATFISH CABIN - BETHEL RD	G1840155A	1- 7914 BETHEL RD - BEHIND CATFISH CABIN	MTBE	2C 6C 2006
				CODYS MARKET	G1840144A	WELL NO 1 BEHIND RESTAURANT	MTBE	2C 6C 2006
				MAR LYNN SUBDIVISIO N	G1840103A	1-ROBIN ROAD	BROMACIL	2D 6C 2001
				WILLOW PARK MUNICIPAL SYSTEM	G1840027U	20-PS 2 WILLOW SPRINGS OA	TRICHLOROETHENE	2D 6C 2003
				WILLOW SPRINGS OAKS WATER SYSTEM	1840093		TRICHLOROETHENE	6C 1999
				WILLOW SPRINGS OAKS WATER SYSTEM	G1840093C	3-P	TRICHLOROETHENE	6E 2000
PARMER	TCEQ	WSD	PDW	FRIONA MUNICIPAL WATER SYSTEM	1850003	WELL 4 (G1850003A) 7TH & PIERCE, WELL 9 (G1850003F) 3RD/CLEVEL AND, AND WELL 10 (G1850003G) 1ST/HWY 214	ATRAZINE	2C 6E 1998
				FRIONA MUNICIPAL WATER SYSTEM	G1850003A	4-7TH & PIERCE	ATRAZINE	6C 2000
				FRIONA MUNICIPAL WATER SYSTEM	G1850003A	4-7TH & PIERCE	BENZENE, 1,2-DICHLOROETHANE	2C 6C 2007
				FRIONA MUNICIPAL WATER SYSTEM	G1850003T	19-S OF WELL #9	ATRAZINE	2D 6C 2001
				FRIONA MUNICIPAL WATER SYSTEM	1850003		ATRAZINE	6E 1999
PECOS	RCT	OIL & GAS		LINK (EOTT (PREV.-TEXAS-NM PIPELINE CO.))	OCP#1270	GOMEZ FLD (DIAMOND Y SPRGS) 5N FT STOCKTON	CRUDE OIL	0 6C 2011
			8	IMPERIAL SPILL SITE- EQUILON PLANT			HYDROCARBONS	0 6C 2001
			8	MONTE DUDLEY COMPLAINT	08-3585	5 MILES N OF FT. STOCKTON	CRUDE OIL	1C 6C 1998
			8	WILLIAMS RANCH	08-3592	10 MILES SW OF FT. STOCKTON	SULFATES	1C 6C 1999
RANDALL	TCEQ	WAD	GPAT	HIGH PLAINS UWCD NO. 1 SAMPLING PROGRAM	1109806	WELL NO. 11-09-806 (SAMPLE 381-2-4)	ATRAZINE	1D,1B 6C 2006
		WSD	PDW	COUNTRY ESTATES MOBILE HOME PARK	G1910005C	4 PS 3	TETRACHLOROETHENE	X 6E
				WESTERN MOBILE HOME PARK	G1910010A	1	TETRACHLOROETHENE	6D 2000
				WESTERN MOBILE HOME PARK	1910010		TETRACHLOROETHENE	6C 1999
				WESTERN MOBILE HOME PARK	1910010	WELL 1 (G1910010A) - 0.1 MI. W. OF WESTEN AVE. AND 0.2 MI. N. OF HOLLYWOOD RD.	TETRACHLOROETHENE	2C 6C 1998
REAGAN	RCT	OIL & GAS		DUKE ENERGY FIELD SERVICES (BEST PUMP STA)	OCP#2429	10 MILES WEST OF BIG LAKE	CRUDE OIL	0 6C 2011
			7C	PARKER & PARSLEY DEVELOPMENT, L.P.	7C-1788	35 MI N OF BIG LAKE HWY. 137	SALT WATER	1C 6C 1997
			7C	ROCKER B GAS PLANT	7C-0038	18 MILES NW OF BIG LAKE	CONDENSATE	1 6C 1999
			7C	SANTA RITA WATER DISTRICT	7C-1910	42 MILES NW OF BIG LAKE	NATURAL GAS	1D 6C 2000
			7C	SHELL PIPELINE CO	7C-0010	33 MILES NW OF BIGLAKE	CRUDE OIL	1C 6C 1999
			7C	VINSON COMPLAINT	7C-1613	13 MILES NORTH OF BIG LAKE	CHLORIDES	5 6C 1994

TABLE 4 (APPENDIX 10)
 HISTORIC GROUNDWATER CONTAMINATION CASE DESCRIPTION BY COUNTY
 ALL AGENCIES, 1994-2011

COUNTY	DIVISION	SECTION	FILE NAME	FILE NUMBER	LOCATION	CONTAMINATION DESCRIPTION	ENFORCEMENT STATUS	YEAR DELETED
RED RIVER	TCEQ	REM	VC/VCP	MCDONALD S (FORMER HARDEE'S RESTAURANT)	1236	506 WEST MAIN, CLARKESVILLE	BTEX, MTBE, TPH	0 6C 2002
REEVES	RCT	OIL & GAS	8	OASIS PIPELINE CO.		ARCO TREES	BTEX IN GW	0 6C 2001
	TCEQ	FOD		DICK PATILLO - OWNER OF WAYNE FEEDS	8708250101	WAYNE FEED STORE - NEAR INTERSECTION OF 2ND AND PLUM IN PECOS, TX	DDT, DIELDRIN, METHYL PARATHION	2D 6C 2002
REFUGIO	RCT	OIL & GAS		KOCH TOTAL PETROCHEMICAL HEARD TANK FARM	OCP# 1471 OCP# 2533	REFUGIO NATURAL GAS STATION HEARD TANK FARM	PSH, BTEX CRUDE LNAPL & BTEX	1C 6C 2010
			2	KOCH	OCP# 1488	ARANSAS RIVER AREA 1	BENZENE IN GW	0 6C 2003
			2	KOCH (ARANSAS RIVER AREA 2)	OCP# 1476		CRUDE OIL	0 6D 2006
ROBERTS	TCEQ	WSD	PDW	MIAMI, CITY OF	1970002	SANTA FE WELL (G1970002B) - RAILROAD AND BIRGE ST. (FORMERLY CONSOLIDATED UTILITIES WELL 2)	BENZENE, 1,2- DICHLOROETHANE, XYLENES	2C 6E 1998
				MIAMI, CITY OF	1970002		BENZENE, 1,2- DICHLOROETHANE, XYLENES	6E 1999
				MIAMI, CITY OF	G1970002B	2	BENZENE, 1,2- DICHLOROETHANE, XYLENES	6E 2000
ROBERTSON	TCEQ	REM	VC/VCP	FORMER NOVASADS GROCERY	993	708 BROWN STREET, HEARNE	TPH	0 6C 2002
ROCKWALL	TCEQ	REM	PST/DCRP VC/VCP	DAN-CAT DBA PARK AVENUE CLEANERS RIDGE ROAD SHOPPING CENTER	DC0165 596	2910 RIDGE ROAD, ROCKWALL 1102 - 1209 RIDGE ROAD, ROCKWALL	CHLORINATED SOLVENTS CHLORINATED SOLVENTS	2B, 5B 6C 2011 0 6D 1999
RUNNELS	RCT	OIL & GAS	7C	DESANA CORP. BLOWOUT PROBL. BAKER LSE.		3 MILES SOUTH OF WINTERS	NAT. GAS, CRUDE, SW	5 6C 2001
			7C	LEO EUBANKS COMPLAINT	7C-2185	5 MILES SOUTHWEST OF WINTERS	HYDROCARBON	1C 6C 2003
			7C	RICK MINZENMAYER COMPLAINT	7C-1414	3 MILES N OF BALLINGER	NACL	5 6C 2000
			7C	SUNOCO PIPELINE		10 MILES SW OF BALLINGER	HYDROCARBON	0 6C 2004
			7C	TRACER ENERGY, INC.		1/2 MILE W OF BALLINGER	HIGH CHLORIDES	0 6C 2001
			7C	WORKMAN COMPLAINT	7C-1432	1/4 MILE E HATCHEL	NACL	5 6C 2000
RUSK	RCT	OIL & GAS		SHELL OIL PRODUCTS, KILGORE SITE #2	OCP# 2039	STATE HWY 84, 5.8 MI N OF REKLAW	BENZENE	0 6C 2010
			06	ANSON JONES WATERWELL		8 MILES ESE OF KILGORE	HYDROCARBONS	2D 6C 1999
			6	HARRIS COMPLAINT	06-1107	1 MILE NE OF OVERTON	NACL	1C 6C 2000
			6	SUN PIPELINE/BRADFORD STATION	-0-	3 MILES SE OF NEW LONDON	TPH/BTEX	0 6C 1996
SABINE	RCT	OIL & GAS		KOCH GATEWAY	OCP#1470	MAGASCO-COMPRESSOR STATION	PCB'S (EPA CD)	0 6C 2011
SAN PATRICIO	RCT	OIL & GAS		KOCH PIPELINE COMPANY	OCP#1522	SAN PATRICIO CORP @ CR2200	PSH	0 6C 2011
				KOCH PIPELINE COMPANY	OCP# 1523	LAT 28.0241 LONG -97.519 (SINTON PIG TRAP)	TPH, BTEX	0 6C 2009
				NUECES BAY SEEP	OCP# 1839	LAT 27.8724 LONG -97.4333 (NUECES BAY STATE TRACT 707)	CRUDE OIL	0 6C 2009
			4	BENNIE CRAFT COMPLAINT	OCP# 1106	5 MI N OF CORPUS CHRISTI	CRUDE OIL, PAHS, METALS	0 6D 2006

TABLE 4 (APPENDIX 10)
HISTORIC GROUNDWATER CONTAMINATION CASE DESCRIPTION BY COUNTY
ALL AGENCIES, 1994-2011

COUNTY	DIVISION	SECTION	FILE NAME	FILE NUMBER	LOCATION	CONTAMINATION DESCRIPTION	ENFORCEMENT STATUS	YEAR DELETED
SAN PATRICIO								
	RCT							
	OIL & GAS							
		4	KOCH PIPELINE CO.	OCF# 1489	INGLESIDE MARINE TERMINAL	CRUDE OIL	0 6C	2007
		4	KOCH PIPELINE CO./TEJAS GAS PIPELINE	OCF# 1493	RATTLESNAKE LINE - LA QUINTA	VOC, TPH, PAH	0 6C	2003
		4	KOCH PIPELINE CO./TEJAS GAS PIPELINE	OCF# 1876	RATTLESNAKE LINE - CR 41	VOC, TPH, PAH	0 6C	2003
		4	KOCH PIPELINE CO./TEJAS GAS PIPELINE	OCF# 1495	RATTLESNAKE LINE - CR 78	VOC, TPH, PAH	0 6C	2003
		4	MARATHON OIL COMPANY	OCF# 1536	CENTRAL FACILITY	HYDROCARBONS	0 6C	2005
	TCEQ							
	REM		UNDEVELOPED LAND - NEW PUBLIC SAFETY FACILITY	150	8TH STREET AND STATE HIGHWAY 1069, INGLESIDE	PETROLEUM	0 6C	1995
	CA		DUPONT - INGLESIDE	30018	HWY 361, 3 MI EAST OF GREGORY	TCE, CARBON TETRACHLORIDE, ARSENIC, CHLORIDES, CHLOROFORM	2 6C	1997
	VC/VCP		UNDEVELOPED LAND - NEW PUBLIC SAFETY FACILITY	150	8TH STREET AND STATE HIGHWAY 1069, INGLESIDE	PETROLEUM	0 6C	2000
SCURRY								
	RCT							
	OIL & GAS	8A	BURL BELEW COMPLAINT	8A-0843	1/2 MILE WEST OF FLUVANNA	CRUDE OIL	3 6C	1998
		8A	JACK MARTIN COMPLAINT	8A-3277	8 MILES NORTH OF SNYDER	NACL	1C 6C	2002
		8A	UNKNOWN OPERATOR	CU (COMP)	3 MILES NORTHWEST OF SNYDER	BENZENE & CL IN GW	1A 6C	2006
		8A	WAYNE MERRITT COMPLAINT	8A-1398	1 MILE WEST OF SNYDER	CHLORIDES	2 6C	1994
	TCEQ							
	WSD	PDW	COLORADO RIVER MWD SNYDER WELL FIE	G2080022F	14 - 25TH & AVE E	ATRAZINE, BROMACIL	X 6E	2002
			COLORADO RVR MWD SNYDER WELL FIELD	G2080022D	29 - 26TH & AVE R	TETRACHLOROETHENE	2D 6C	2000
			COLORADO RVR MWD- SNYDER WELL FIELD	G2080022L	WELL4	TETRACHLOROETHENE	6E 6C	2000
			COLORADO RVR MWD- SNYDER WELL FIELD	2080022		TETRACHLOROETHENE	6C 6C	1999
SHELBY								
	RCT							
	OIL & GAS	6	JOAQUIN FIELD BLOWOUT		1/4 MILE EAST OF JOAQUIN	NATURAL GAS	5 6C	1997
	TCEQ							
	WPD	MSW	CITY OF CENTER	MSW00409	END OF MAXWELL ST, CENTER	P-2S, 5S: VOCS (CHLOROBENZENE)	2B 6C	1999
SMITH								
	RCT							
	OIL & GAS	6	KERR- MCGEE		10 MILES EAST OF TYLER	HYDROCARBONS	0 6C	1994
		6	KERR- MCGEE	-0-	10 MILES EAST OF TYLER	HYDROCARBONS	0 6C	1996
		6	SUN PIPELINE CO.	-0-	7 MILES E OF TROUP	TPH & BENZENE IN GW	0 6C	1996
	TCEQ							
	REM	CA	TXDOT NEW FRANKSTON	F1492	3305 NEW FRANKSTON HWY	BENZENE, BIS-2 PHTHALATE	0A 6C	2006
		VC/IOP	ABC AUTO PARTS	138	100 EAST MAIN, WHITEHOUS E	BTEX, TPH	0 6C	1999
		VC/VCP	KELLER INDUSTRIES PLANT	344	HIGHWAY 69 NORTH, WOODVILLE	TPH, ALUMINUM	0 6C	2000
	WPD	MSW	GREENWOOD LANDFILL TX LP	MSW01972A	SS FM 2767, 4.8 MI E OF LOOP 323		2B 6C	2008
			CITY OF TYLER	MSW0069 0	1.0 MI W OF INT FM 2908 AND FM 2767, ON S SIDE OF FM 2767, TYLER	MW-1, 2, 5, 6, B2: VOCS (CIS-1,2-DICHLOR OETHYLENE; TRICHLOROETHYLENE; VINYLCHLORIDE)	2A 6C	2003
	WSD	PDW	JACKSON WSC	G2120016A	1 - CR 21 / S OF SH 31	BUTANE	2C 6C	2009
			WRIGHT CITY WATER SUPPLY CORP	G2120027C	3-PLT 2 ON FM 15	BENZENE, BUTANES, PROPANE	6C 6C	2000
			WRIGHT CITY WATER SUPPLY CORP	2120027	WELL #3 (2120027C) AT EP 001	BENZENE, BUTANES, PROPANE	6C 6C	1999
SOMERVELL								
	TCEQ							
	WSD	PDW	CITY OF GLEN ROSE	G2130001E	PS 6 - NEAR PALUXY SUMMIT	BUTANE, PENTANE	2C 6C	2009
			GREENFIELDS ON SQUAW CREEK	G2130036A	WELL	PROPANE	Z 6C	2005
STARR								
	TCEQ							
	REM	VC/BSA	FORDYCE TRACT 2	G073	FM 3167 AND US HIGHWA Y 83, RIO GRANDE CITY	PESTICID ES	6C 6C	2004
	WSD	PDW	1017 CAFE	G2140030A	1-E OF RESTAURANT	MTBE	2C 6C	2009

TABLE 4 (APPENDIX 10)
HISTORIC GROUNDWATER CONTAMINATION CASE DESCRIPTION BY COUNTY
ALL AGENCIES, 1994-2011

COUNTY AGENCY	DIVISION	SECTION	FILE NAME	FILE NUMBER	LOCATION	CONTAMINATION DESCRIPTION	ENFORCEMENT STATUS	YEAR DELETED		
STEPHENS RCT	OIL & GAS		BRECKENRIDGE STATION	OCP# 1976	LAT 32.767 LONG -98.8966 (W. BRECKENRIDGE INDUST. ADDIT., FM RD 287)	BTEX	0 6C	2008		
		7B	FIRST NAT'L BANK OF ABILENE		13 MILES NE OF BRECKENRI DGE	HYDROCARB CONDENSATE	1C 6C	1998		
		7B	UNIDENTIFIED OPERATOR/ BEYER	7B-5991	9 MILES SE OF BRECKENRI DGE	CHLORIDE	5 6C	1999		
		7B	WES-MOR DRILLING, INC.	7B-5293	5 MILES NE OF IVAN	NACL	5 6C	1999		
STERLING RCT	OIL & GAS		PIONEER NATURAL RESOURCES USA	OCP# 1616	LAT 31.8548 LONG -101.1117 (STERLING CITY GP, 15 MI W OF STERLING CITY)	CONDENSATE IN GW	0 6C	2009		
		8	STERLING COUNTY WD COMP	08-3917	STERLING CITY AREA	WATER WELL SALTY	1C 6C	2006		
STONEWALL RCT TCEQ	OIL & GAS	7B	BOBCAT OPERATING	7B-5519	8 MILES NORTH OF OLD GLORY	NACL	5 6C	1999		
			WAD	GPAT	TDA PESTICIDE SURVEY	2141406	WELL NO. 21-41-406 (SAMPLE NO. 0686-91-026)	ATRAZINE, PROMETON	2D 6C	2006
					TDA PESTICIDE SURVEY	2141426	WELL NO. 21-41-426 (SAMPLE NO. 0686-91-027)	PROMETON	2D 6C	2006
SUTTON RCT TCEQ	OIL & GAS	7C	DUKE ENERGY	OCP# 1209	5.5 MILES SE OF SONORA	BTEX HYDROCARBONS	0 6C	2004		
			W.L. WHITEHEAD (BUD) COMPLAINT	CU-52714	14 MILES SW OF SONORA	HYDROCARBONS	1C 6C	2006		
			WSD	PDW	SONORA INDUSTRIAL PARK	G2180004A	1-50 YDS E OF OFFICE	TETRACHLOROETHENE	6C	2000
SWISHER TCEQ	WAD	GPAT	PANHANDLE COOP TNRCC/TWDB	1117807	WELL NO. 11-17-807 (SAMPLE NO. S711016)	ATRAZINE	1B 6C	2006		
			PANHANDLE COOP TNRCC/TWDB	1143112	WELL NO. 11-43-112 (SAMPLE NO. S712011)	ATRAZINE	1B 6C	2006		
			WSD	PDW	KRESS MUNICIPAL WATER SYSTEM	G2190002B	3-HWY 87/FM 145	ATRAZINE	2C 6C	2001
			KRESS MUNICIPAL WATER SYSTEM	G2190002B	3-HWY 87 & FM 145	CARBON TETRACHLORIDE	Z 6C	2002		
			KRESS MUNICIPAL WATER SYSTEM	G2190002A	1-ELEVATED STRG	ATRAZINE, BROMACIL, NAPHTHALENE	2C 6C	2001		
			KRESS MUNICIPAL WATER SYSTEM	G2190002A	1-ADJACENT TO ELEVATED ST	BENZENE; CARBON TETRACHLORIDE; 1,2-DICHLOROETHANE; ETHYLBENZENE; XYLENES	Z 6C	2002		
			TULIA MUNICIPAL WATER SYSTEM	G2190003F	7- WELLFIELD NEAR PS 3	ATRAZINE	6C	2000		
TULIA MUNICIPAL WATER SYSTEM	2190003	WELL 7 (G2190003F), WELL 8 (G2190003G), WELL 9 (G2190003H), WELL 10 (G2190003I), AND WELL 14 (G2190003L)	ATRAZINE	2C 6E	1998					
TARRANT TCEQ	ENF REM	CA PST/DCRP VC/IOP VC/VCP	BELL HELICOPTER / TEXTRON (PLANT 5)	32248	HWY 360 & AVE K, GRAND PRAIRIE	SOLVENT STORAGE TANKS	1 6C	2000		
			BORDEN CHEMICAL	31260	3221 E RANDOL MILL RD ARLINGTON 76011	BENZENE, TOLUENE	3A 6D	2000		
			COMET 1-HOUR CLEANERS	DC0013	2107 D PIONEER PARKWAY, A	CHLORINATED SOLVENTS	5B, 2B 6C	2010		
			PARK AVENUE CLEANERS #2	DC0181	5206 RUFÉ SNOW DRIVE	CHLORINATED SOLVENTS	0B, 2B, 5B 6C	2011		
			FORMER PIONEER CONCRETE	47	617 EAST DALLAS ROAD, GRAPEVINE	CHLORINATED HYDROCARBONS, METALS	0 6D	2000		
			315 NORTH GREAT SOUTHWEST PARKWAY	1625	315 NORTH GREAT SOUTHW EST PARKWA Y, ARLINGT ON	VOCS, METALS, TPH	6C	2003		
CHILL AIR OF TEXAS	1562	214 NW 25TH STREET, GRAND PRAIRIE	CHLORINATED SOLVENTS	6C	2003					
1400 BERRY COMPANY, LC	1170	3120 YUMA AVENUE, FT. WORTH	VOCS, PETROLEUM HYDROCARBONS	0 6C	2001					

TABLE 4 (APPENDIX 10)
 HISTORIC GROUNDWATER CONTAMINATION CASE DESCRIPTION BY COUNTY
 ALL AGENCIES, 1994-2011

COUNTY AGENCY	DIVISION	SECTION	FILE NAME	FILE NUMBER	LOCATION	CONTAMINATION DESCRIPTION	ENFORCEMENT STATUS	YEAR DELETED				
TARRANT	TCEQ	REM	VC/VCP	315 NORTH GREAT SOUTHWEST PARKWAY	1625	315 NORTH GREAT SOUTHWEST PARKWAY, ARLINGTON	VOCS, METALS, TPH	6C				
				ALBERTSON S NO. 4181	1587	SWC RUF E SNOW AND GRAPEVINE HIGHWAY, RICHLAND HILLS	VOCS, METALS, TPH	6C	2004			
				ALTA MESA/MC CART SHOPPING CENTER	1301	3504-3520 ALTA MESA BOULEVARD, FORT WORTH	VOCS	6D	2005			
				ARMSTRONG HUGHES PROPERTY	321	12000 SOUTH PIPELINE ROAD, FORT WORTH	TPH/METALS	0	6C	2000		
				BROOKS CROSSING SHOPPING CENTER	1201	6245 RUF E SNOW DRIVE, SUITE 750, WATAUGA	CHLORINATED SOLVENTS	0	6C	2001		
				CHILL AIR OF TEXAS	1562	214 NW 25TH STREET, GRAND PRAIRIE	CHLORINATED SOLVENTS	0	6C			
				FORT WORTH CAN PLANT - MILLER BREWING	260	6600 WILL ROGERS BOULEVARD, FORT WORTH	SOLVENTS	0	6D	1999		
				FREEMAN PONTIAC	1092	701 NORTHEAST LOOP 820, HURST	PETROLEUM HYDROCARBON	0	6C	2001		
				HARWOOD CENTRAL VILLAGE SHOPPING CENTER	541	2101-2113 HARWOOD ROAD, BEDFORD	CHLORINATED SOLVENTS	0	6D	2001		
				MAYFIELD VILLAGE SHOPPING CENTER	132	2501 MAYFIELD ROAD, ARLINGTON	CHLORINATED SOLVENTS	0	6C	2000		
				OVERLAND STAGE SHOPPING CENTER	1128	5705 - 5791 SOUTHWEST GREEN OAKS BLVD., ARLINGTON	CHLORINATED SOLVENTS	0	6C	2005		
				TELITHA AKERS SURVEY	1042	745 AND 785 GRAPEVINE HIGHWAY, HURST	VOCS	0	6C	2001		
				TELITHA AKERS SURVEY	1042	745 AND 785 GRAPEVINE HIGHWAY, HURST	VOCS	0	6C	1999		
				THE INK COMPANY	1355	1139 NORTH CARRIER PARKWAY	TPH	0	6C			
				VANDERGRIF ACURA DEALERSHIP	555	1333 EAST IH 20, ARLINGTON	TPH, BTEX	0	6C	2000		
				W. J. HOLLAND SURVEY	168	SE CORNER US HWY 377/ WALL-PRICE KELLER, KELLER	METALS	0	6C	1998		
				WPD	MSW	LAIDLAW / CITY OF FORT WORTH	MSW00464A	BETW LITTLE FOSSIL AND BIG FOSSIL CREEKS, S OF MIDWAY RD & ROCK ISLAND RR, 300 FT S OF SH 121, AND 0.4 MI N OF ELLIOT READERS RD, FORT WORTH	MW-9, 103: VOCS (ACETONE; BENZENE; CHLOROBENZENE; 1,4-DICHLOROBENZENE)	2B	6C	1999
						WASTE MANAGEMENT CITY OF FORT WORTH EASTSIDE LANDF	MSW01004C	S OF E 1ST STREET BETWEEN WEST FORK OF TRINITY RIVER AND RANDOL MILL RD	MW-1R, 7: ARSENIC	2B	6C	2007
						ALLIED / MILL CREEK	MSW0020 8A	SOUTH OF FM 1886 & SILVER CREEK RD, 3.5 MI W SH 199	MW-3B: ARSENIC	2A	6C	2003
				WSD	PDW	BENBROOK VILLAGE MOBILE HOME PARK	G2200293A	1	PROPANE, BUTANES, PENTANES, HEXANES	2C	6C	2001
						PELICAN BAY	G2200164?	10-92 ACRES	TRICHLOROETHENE	Z	6C	2005
						PELICAN BAY	G2200164L	AT ENTRY POINT 001	TRICHLOROETHENE	X	6E	2001
						PELICAN BAY	G2200164M	AT ENTRY POINT 001	TRICHLOROETHENE	X	6E	2001
		PELICAN BAY	G2200164J	10-92 ACRES	TRICHLOROETHENE	2D	6C	2000				
		SAMANTHA SPRINGS	G2200327E	WELL 3	MTBE	2C	6C	2009				
		SAMANTHA SPRINGS	G2200327B	SPRING 2 1800 BLOCK OF OTTINGER RD	CIS-1,2-DICHLOROETHENE, 1,1-DICHLOROETHANE, 2-CHLOROPROPANE	2C	6C	2008				
TAYLOR	RCT	OIL & GAS	7B	FISHER- WEBB, INC	7B-5953	5 MILES SW OF TUSCOLA	CHLORIDE	2	6C	1999		
				LINDA HERMAN COMPLAINT	7B-5797	4 MILES NORTH OF MERKEL	NACL	5	6C	1999		
				UNIDENTIFIED	7B-8081	MERKEL TOWN LOT	REFINED/WASTE OIL IN WELL	2D	6C	2006		
				UNIDENTIFIED	7B-7107	2 MILES SOUTH OF OVALO	SALTWATER IN WATER WELL	2	6C	2001		
TCEQ	REM	VC/VCP	VICTOR EQUIPMENT COMPANY	1563	3501 MAPLE STREET, ABILENE	VOCS	6C	2003				
			VICTOR EQUIPMENT COMPANY	1563	3501 MAPLE STREET, ABILENE	VOCS	6C					
TERRY	TCEQ	WSD	PDW	BROWNFIELD CITY OF	G2230001H	8-WEST STORY STREET	CARBON TETRACHLORIDE	6E	2000			
				BROWNFIELD CITY OF	2230001		CARBON TETRACHLORIDE	6C	1999			

TABLE 4 (APPENDIX 10)
 HISTORIC GROUNDWATER CONTAMINATION CASE DESCRIPTION BY COUNTY
 ALL AGENCIES, 1994-2011

COUNTY	DIVISION	SECTION	FILE NAME	FILE NUMBER	LOCATION	CONTAMINATION DESCRIPTION	ENFORCEMENT STATUS	YEAR DELETED
TITUS	TCEQ	WPD	MSW	PLEASANT OAKS LANDFILL	MSW00797A	3.8 MILES SW OF TITUS COU	MW-3: VOCS (1,1-DICHLOROETHANE, CIS-1,2-DICHLOROETHYLENE; VINYL CHLORIDE)	2B 6C 2010
TOM GREEN	RCT	OIL & GAS	7C	BOB BERRIE LANDOWNER	7C-2096	1.1 MILES NORTH OF HARRIET	HYDROCARBONS	1C 6C 2000
			7C	STUART SEIDEL COMPLAINT	7C-2183	2 MILES NORTH OF CHRISTOVAL	HIGH CHLORIDES	1C 6C 2006
	TCEQ	REM	CA	B & W FOUNDRY & MANUFACTURING	30537	512 UPTON STREET, SAN ANGELO	LEAD, CHROMIUM	3 6C 2000
				TEXAS DEPT. OF TRANSPORTATION SAN ANGELO	64138	LOOP 306 & KNICKERBOCKER ROAD, SAN ANGELO	METHYLENE CHLORIDE, FORMALDEHYDE, BTEX	3B 6C 2000
TRAVIS	TAGD	BS/EACD		COLD SPRINGS		COLORADO RIVER	FECAL COLIFORM	1B,2D 6 2001
				MAIN BARTON SPRING		ZILKER PARK	SEDIMENT, BACTERIA	1B 6 2001
				USGS TARGET MW	58-20-216	USGS (TARGET) MONITOR WELL-2300 W. BEN WHITE	DISSOLVED LEAD, CU, ZN, AL	1A 6C 2005
	TCEQ	ENF		SOUTHWESTERN MOTOR REBUILDERS	52018	502 EAST BEN WHITE BOULEVARD	LEAD	3 6C 2000
		REM		TRAVIS CTY/HWY 183 (FORMER IBM SITE): MW-10	N/A	ON S SIDE OF LITTLE WALNUT CREEK AND E SIDE OF US 1835, AUSTIN, TX.	RADIUM 228, GROSS ALPHA RADIOACTIVITY	0 6C 1998
			CA	COASTAL STATES CRUDE GATHERING CO	83388	AUSTIN	BETX, TPH	2B 6D 2000
				GAVLON INDUSTRIES INC	30498	9808 S INTERREGIONAL HWY 35 AUSTIN	PAINT SOLVENTS, BENZENE	4 6D 2000
				HUNTSMAN PETROCHEMICAL CORP	30688	714 N LAMAR BLVD AUSTIN 78752	VOLATILE ORGANICS, METALS	2B 6C 2002
		PST/DCRP		AMERICAN CLEANERS	DC0097	309 W 5TH STREET, AUSTIN, TX	CHLORINATED SOLVENTS	0B, 2B, 5B 6C 2011
		SSDAP		MARTINE SPRINGS - SLAUGHTER CREEK	FILED BY SITE	10019 SOUTH IH-35, AUSTIN	CHLOROFORM,	1A&B, 2C, 6C 2010
				GROUND WATER PLUME	FILED BY SITE	CONGRESS AVENUE, AUSTIN	TRICHLOROETHYLENE	3N, 4N, 5B 6C 2000
				LINCOLN PROPERTIES	FILED BY SITE		HYDROCARBONS	6C 2000
		VC/BSA		THE MARY LEE COMMUNITY	G034	1339 LAMAR SQUARE DRIVE, AUSTIN	CHLORINATED SOLVENTS	0 6D 2001
		VC/VCP		AMERICAN CLEANERS FACILITY	187	309-11 WEST 5TH STREET, AUSTIN	SOLVENTS	0 6C 2000
				AUSTIN EXECUTIVE AIRPARK	941	811 HOWARD LANE, AUSTIN	VOCS, SVOCS	0 6C 1999
				BLOCK 4, 100 COLORADO STREET	1110	100 COLORADO STREET, AUSTIN	PAH, BTEX, TPH	0 6C 1999
				CHAMPION TRACT (BULL CREEK SHOOTING RANGE)	881	FM 2222 @ LOOP 360, AUSTIN	METALS	0 6C 2002
				CHAMPIONS PROPERTY	1257	FM 2222 NEAR LOOP 360, AUSTIN	LEAD	0 6E 2002
				GULF SERVICE STATION/ AM CO	1568	1221 SOUTH IH- 35, AUSTIN	VOCS, TPH	0 6C 2004
				HENSEL PHELPS CONSTRUCTION COMPANY, INC.	338	16021 NORTH IH 35, PFLUGERVILLE	TPH, METALS	0 6C 2000
				LITTLEFIELD PARKING GARAGE	673	508 BRAZOS STREET, AUSTIN	TPH	0 6C 2000
				PHILLIPS BUILDING	690	103 EAST 5TH STREET, AUSTIN	TPH/SOLVENTS	0 6C 1998
				RAILROAD TRACT 3	1379	1601 - 1613 EAST 5TH STREET, AUSTIN	VOCS, SVOCS, METALS, TPH	0 6C 2002
				RAILROAD TRACT 4	1380	1912 EAST 5TH STREET, AUSTIN	VOCS, SVOCS, METALS, TPH	0 6C 2002
				RAILROAD TRACT 5	1381	2305 - 1415 EAST 5TH STREET, AUSTIN	VOCS, SVOCS, METALS, TPH	0 6C 2002
				TEXAS ELECTRIC COOPERATIVES, INC.	994	8140 BURNET ROAD, AUSTIN	PCBS, TPH, VOCS, METALS	0 6C 2001
		WPD	MSW	CITY OF AUSTIN (FORMER MW-4)	MSW00360A	SE OF BERGSTROM AFB, ALONG THE W SIDE OF FM 973, BETW FM 812 AND ONION CREEK, AUSTIN, TX.	VOCS (TCE, CIS-1,2-DICHLOROETHENE, 1,4-DICHLOROBENZENE, ACETONE, AND BENZENE)	2B 6C 1997
				TRAVIS COUNTY / HWY 290	MSW00684	0.3 MI W OF GILES RD ON N SIDE OF US 290E, AUSTIN	TOTAL ORGANIC CARBON, VOCS (CHLOROBENZENE; 1,4-DICHLOROBENZENE)	2B 6C 2000
		WSD	PDW	HILL COUNTRY SPRINGS	S2270326A	1 - AT SPRING	TRICHLOROETHENE	2C 6C 2007
UPTON	RCT	OIL & GAS	7C	EXXONMOBIL	0CP# 1846	20 MILES NORTH OF RANKIN, SEC.3	HYDROCARBON	1D 6C 2003
			7C	RAIDER O & G (NICKELL COMPLAINT)	7C-7214	10 MILES NE OF MCCAMEY	HYDROCARBON	1C 6C 2006
			7C	SHELL PIPELINE CO.		17 MILES N OF RANKIN	BTEX, HYDROCARBS	0 6C 1999
			7C	TRANSWESTERN/NORTHERN NATURAL		17 MILES NE OF RANKIN	PCB	0 6C 1999

TABLE 4 (APPENDIX 10)
HISTORIC GROUNDWATER CONTAMINATION CASE DESCRIPTION BY COUNTY
ALL AGENCIES, 1994-2011

COUNTY	DIVISION	SECTION	FILE NAME	FILE NUMBER	LOCATION	CONTAMINATION DESCRIPTION	ENFORCEMENT STATUS	YEAR DELETED
VICTORIA								
	RCT							
	OIL & GAS	2	AURORA RESOURCES (PREV. AEP GAS MKTG)	OCP# 1101		BTEX	0	6C
		2	CHARBULA	O2-94-2377	4 MILES SE OF INEZ	CHLORIDES	1C	6C
		2	JEANSONNE COMPLAINT	2-97-2748	1 1/2 MILES WSW PLACEDO	CHLORIDE, TDS	1C	6C
	TCEQ							
	REM	VC/VCP	HALLBURTON ENERGY SERVICES - VICTORIA	1429	101 HOLT ROAD, VICTORIA	VOCS, SVOCS, METALS, TPH		6C
			ONE O'CONNOR PLAZA	1028	101 WEST GOODWIN STREET, VICTORIA	BTEX, TPH	0	6C
	WSD	PDW	VICTORIA COUNTY WCID 1	G2350001B	5-HATCHET & COMMERCE	BENZENE	2D	6C
								2004
								1999
								2004
WALLER								
	TCEQ							
	REM	VC/VCP	PAVESTONE COMPANY, LP	1233	30001 KATY BROOKSHIRE ROAD, KATY	VOCS, METALS		6D
			PAVESTONE COMPANY, LP	1233	30001 KATY BROOKSHIRE ROAD, KATY	VOCS, METALS		6D
			PROGRESSIVE METALS PROPERTY	185	19814 G. H. CIRCLE, WALLER	METALS	0	6C
								2004
								2005
								1998
WARD								
	RCT							
	OIL & GAS	8	NORTH CRAWAR-TRANSWESTERN PLANT	OCP# 1750	SE OF MONAHANS	HYDROCARBONS	0	6C
								2006
WASHINGTON								
	TCEQ							
	WPD/MSW	MSW	CITY OF BRENHAM LANDFILL	MSW01230	BETWEEN JUNCTION OF COUNTY ROAD 81 AND COUNTY ROAD 82 3 MILES NE OF BRENHAM CITY LIMITS		2A	6C
								2009
WEBB								
	RCT							
	OIL & GAS		KOCH	OCP# 1517	LAT 27.6631 LONG -98.8141 (LOPEZ RANCH)	BTEX, PSH	0	6C
		4	KOCH	OCP# 1517	LOPEZ RANCH	BTEX, PSH	0	6C
								2008
	TCEQ							
	WPD	MSW	CITY OF LAREDO LANDFILL	MSW01693A	2 MI E OF INTX OF LOOP 20 & US HWY 359. 6912 TX HWY 359 LAREDO TX 78044		2A	6C
								2009
WHARTON								
	RCT							
	OIL & GAS	3	JIMMY KAINEN COMPLAINT	03-5334	1 MILE NE OF EL CAMPO	CHLORIDE, TDS	1C	6C
		3	MOERS COMPLAINT	3-5090	3 1/2 MILES S. OF WHARTON	NACL, TDS	1C	6C
		3	TREYBIG COMPLAINT	3-5617	3 MILES SW OF LANE CITY	NACL	1C	6C
								2000
								1997
								2006
WICHITA								
	RCT							
	OIL & GAS		CONOCO, INC./ MITCHELL ROAD	OCP#1168	WICHITA COUNTY REG, 5 MI W OF IOWA PARK	CRUDE OIL	1A	6C
								2011
	TCEQ							
	REM	CA	SHEPPARD ACCESS ROAD	F0028	1100 SHEPPARD ACCESS, WICHITA FALLS	BTEX, SVOC	2C	6C
		VC/VCP	SOUTHWEST PLAZA SHOPPING CENTER	1382	4701 SOUTHWEST PARKWAY, SUITE 24	CHLORINATED SOLVENTS		6E
								2000
								2005
WILLACY								
	TCEQ							
	REM		CITY OF RAYMONDVILLE: MW-13, 14, AND 16.	MSW00189	2.8 MI. W OF US 77, 3.9 MI. N OF SH 186, RAYMONDVILLE, TX.	CHLORIDE, TOTAL ORGANIC CARBON	2A	6C
								1998
WILLIAMSON								
	TCEQ							
	REM	CA	ALAMO CONCRETE PRODUCTS	T1978	FM 2243, GEORGETOWN	PERCHLORATE	1A	6C
			TEXAS CRUSHED STONE	T2058	5300 S IH 35, GEORGETOWN	PERCHLORATE	1A	6C
			BASLER ELECTRIC CIRCUITS, INC.	412	204 HIGHLAND DRIVE, TAYLOR	METALS		6C
			BRUSHY CREEK MUNICIPAL UTILITY DIS	G2460061B	2	RAW SEWAGE		6E
			CITY OF GEORGETOWN	G2460001C	5-SAN GABRIEL P	PERCHLORATE	Z	6C
			CITY OF GEORGETOWN	G2460001G	11-S SIDE PLNT	PERCHLORATE	Z	6C
			CITY OF GEORGETOWN	G2460001B	2-DOWNTOWN PLT	PERCHLORATE	Z	6C
			CITY OF GEORGETOWN	G2460001A	1-DOWNTOWN PLT	PERCHLORATE	2D	6C
			CITY OF GEORGETOWN	G2460001J	9-SAN GABRIEL P	PERCHLORATE	Z	6C
			CITY OF GEORGETOWN	G2460001A	1-DOWNTOWN PLT	PERCHLORATE	Z	6C
			CITY OF GEORGETOWN	G2460001F	10-S SIDE PLNT	PERCHLORATE	Z	6C
								2006
								2006
								2000
								2003
								2003
								2003
								2003
								2003
								2003
								2003

TABLE 4 (APPENDIX 10)
 HISTORIC GROUNDWATER CONTAMINATION CASE DESCRIPTION BY COUNTY
 ALL AGENCIES, 1994-2011

COUNTY AGENCY	DIVISION	SECTION	FILE NAME	FILE NUMBER	LOCATION	CONTAMINATION DESCRIPTION	ENFORCEMENT STATUS	YEAR DELETED	
WILLIAMSON TCEQ	WSD	PDW	CITY OF ROUND ROCK	G2460003K	11-S WESTINGHOU	PERCHLORATE	Z	6C	2003
			CITY OF THRALL	G2460015C	3-E WELL	ATRAZINE, METOLACHLOR	2C	6C	2002
			CITY OF THRALL	G2460015B	2-NW WELL	ATRAZINE	2C	6C	2002
			ROUND ROCK, CITY OF	G2460003G	7-SPRING STREET	MERCURY	Z	6A	2003
WINKLER TCEQ	WSD	PDW	CITY OF KERMIT	G2480001J	WALTON 1 @ CAMPBELL & B,	TETRACHLOROETHENE	2D	6C	2002
			CITY OF KERMIT	G2480001F	SANTA ROSA 1 @ OAKLAWN &	TETRACHLOROETHENE	2D	6C	2002
			CITY OF KERMIT	G2480001I	SANTA ROSA 4 @ CAMPBELL &	TETRACHLOROETHENE	2D	6C	2002
			KERMIT CITY OF	G2480001H	TEXAS & KERMIT	TRICHLORO ETHENE		6C	2000
WISE RCT	OIL & GAS	9	MEC BUSEY UNIT	OCP# 1549	5 MILES E OF BRIDGEPORT	CONDENSATE	0	6C	2006
			CITY OF CHICO EAST	G2490004M	5 - 42 ACRE	BENZENE	2D	6C	2003
WOOD RCT	OIL & GAS	6	AMOCO- WEST YANTIS PLANT	-0-	4 MILES NW OF YANTIS	HYDROCARBONS & NACL	0	6C	1996
			KURILECZ COMPLAINT	06-7699	EARL LEE UNIT	NACL	1C	6C	1996
YOAKUM RCT	OIL & GAS	8A	JOE DEATON COMPLAINT	8A-0957	7 MILES NNW OF DENVER CITY	WATER WELL SALTY	1C	6C	2000
			SANDYLAND UNDERGROUND WATER CONS. DIST.		5 MILES NW OF TOKIO	CHLORIDES	2	6C	1994
			SANDYLAND UWCD COMPLAINT		1 MILE SW OF DENVER CITY	METHANE/GAS IN GW, CO	2	6C	2001
			VULCAN CHEMICALS COMPANY		2.5 MILES EAST OF DENVER CITY	BRINE	2D	6C	2006
TAGD TCEQ	SLUWCD	VC/BSA PDW	WESTERN FRONT COMPLAINT	OCP# 1103 8A-3197	DENVER CITY	NACL	1C	6C	1997
			TONY WINN	24-58-503	NW4 SECTION 675 - JOHN H. GIBSON SURVEY	CHLORIDE	1	6C	1995
YOUNG RCT	OIL & GAS	SEMINOLE	DELUXE CLEANERS BUILDING	G041 2510001	416 NORTH MAIN, DENVER CITY	CHLORINATED SOLVENTS		6C	
			DENVER CITY, CITY OF	2510001	WELL 11 (G2510001F) - SW END OF E-W AIRPORT	ALKANES, PROPANES, CYCLOPENTANE, THIOPHENE, SEC-BUTYL BENZENE	2C	6E	1999
			DENVER CITY, CITY OF	G2510001F	11-1/2 MI W OF WELL 10	ALKANES, PROPANES, CYCLOPENTANE, THIOPHENE, SEC-BUTYL BENZENE		6E	2000
YOUNG RCT	OIL & GAS	SEMINOLE	SEMINOLE	OCP#1646	SOUTH BEND STATION	CRUDE OIL	0	6C	2011

TABLE 4 (APPENDIX 10)
HISTORIC GROUNDWATER CONTAMINATION CASE DESCRIPTION BY COUNTY
ALL AGENCIES, 1994-2011

