

2014–2015 MAP BOOKLET FOR

PUBLIC HUNTING LANDS

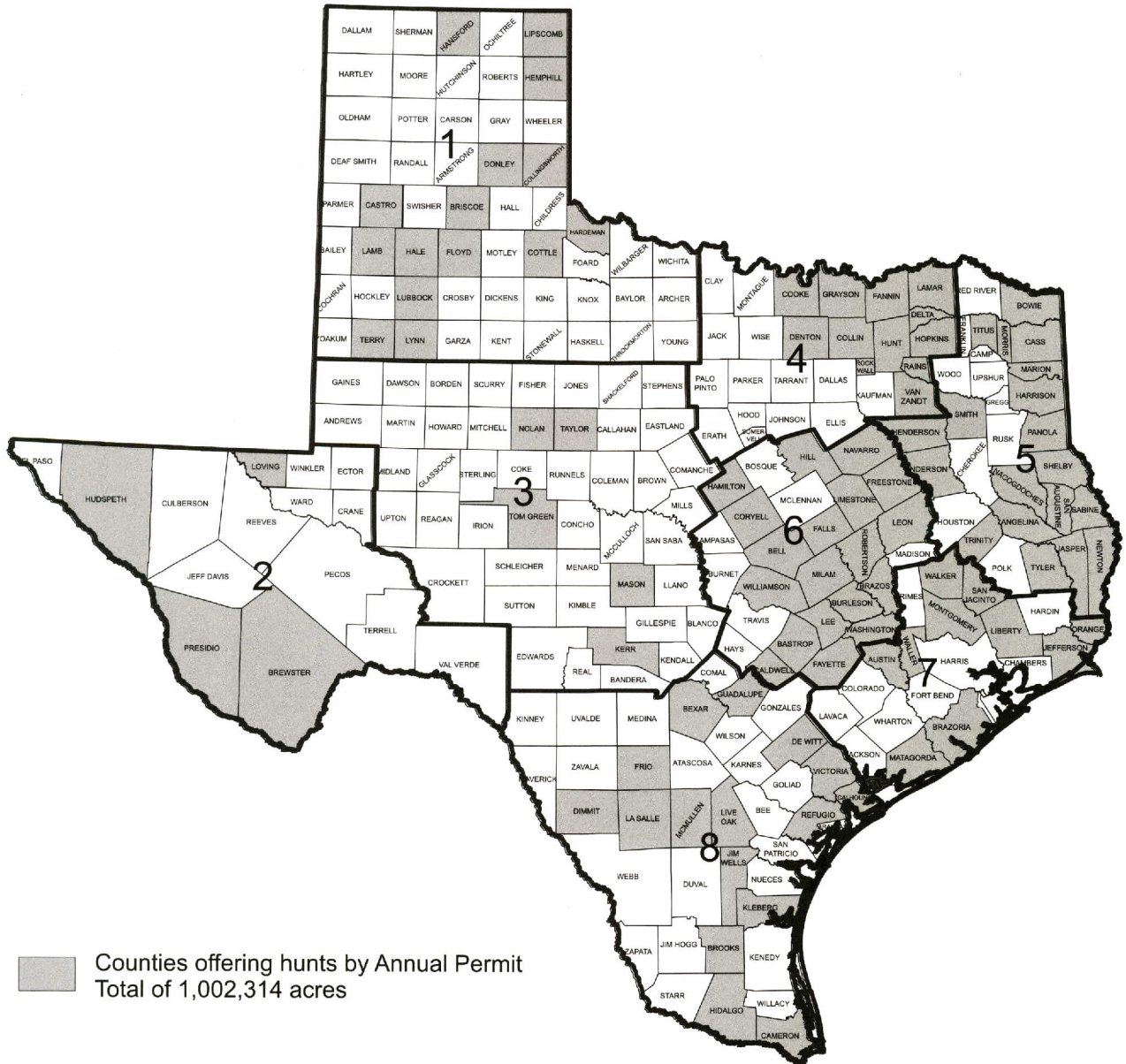
Including Private Dove and Small Game Leases

For issuance only to purchasers of the Annual Public Hunting Permit or the Limited Public Use Permit

Suplemento en español disponible llamando al (800) 792-1112 ext. 4901 ó al (512) 389-4901.



COUNTIES OFFERING PUBLIC HUNTING BY ANNUAL PERMIT



TEXAS PARKS AND WILDLIFE DEPARTMENT

Commission

Dan Allen Hughes, Jr., Chairman *Beeville*
 Ralph H. Duggins, Vice-Chairman *Fort Worth*
 T. Dan Friedkin, Chairman-Emeritus *Houston*
 Roberto De Hoyos *Austin*
 Bill Jones *Austin*
 James H. Lee *Houston*
 Margaret Martin *Boerne*
 S. Reed Morian *Houston*
 Dick Scott *Wimberley*
 Lee M. Bass, Chairman-Emeritus *Fort Worth*

Executive Director

Carter P. Smith

Wildlife Division Director

Clayton Wolf

Director, Private Lands and Public Hunting Program

Linda Campbell

2014-2015

PUBLIC HUNTING LANDS MAP BOOKLET

September 1, 2014 – August 31, 2015



This Map Booklet is provided to each person who purchases either a \$48 Annual Public Hunting (APH) Permit or a \$12 Limited Public Use (LPU) Permit. The Map Booklet specifies the rules and regulations, season dates, and bag limits which govern the use of these lands. A Disclaimer and Waiver of Liability, which applies to the permittee and any minor-aged youth under the permittee's supervision, is contained in this booklet and is an extension of these permits. All previous editions of this booklet are obsolete.

Algunas secciones de este Folleto de Mapas estarán disponibles en la página de Internet del Departamento de Parques y Vida Silvestre de Texas. Por favor visite la página de Cacería Pública para más información sobre normas, reglamentos y permisos: www.tpwd.texas.gov/huntwild/hunt/public

Acknowledgments

The Public Hunting Lands Program would not be possible without the support and confidence of many people. Texas Parks and Wildlife Department would like to extend a special thanks to many groups whereby without their contributions of land donations, time and money, this Public Hunting Program would not be available.

Campbell Global Inc.
City of Corpus Christi
Dallas Safari Club
General Land Office of Texas
Entergy Texas LP

Luminant Texas LP
National Wild Turkey Federation
Private Landowners
Purchasers of Public Hunting Permits
Sabine River Authority

U.S. Army Corps of Engineers
U.S. Bureau of Reclamation
U.S. Fish and Wildlife Service
U.S. Forest Service

© 2014 Texas Parks and Wildlife Department PWD BK W7000-112A (7/14)

4200 Smith School Road, Austin, TX 78744 · www.tpwd.texas.gov · (800) 792-1112 menu 5

In accordance with Texas State Depository Law, this publication is available at the Texas State Publications Clearinghouse and/or Texas Depository Libraries.

TPWD receives federal assistance from the U.S. Fish and Wildlife Service and other federal agencies. TPWD is therefore subject to Title VI of the Civil Rights Act of 1964, Section 504 of the Rehabilitation Act of 1973, Title II of the Americans with Disabilities Act of 1990, the Age Discrimination Act of 1975, Title IX of the Education Amendments of 1972, in addition to state anti-discrimination laws. TPWD will comply with state and federal laws prohibiting discrimination based on race, color, national origin, age, sex or disability. If you believe that you have been discriminated against in any TPWD program, activity or event, you may contact the U.S. Fish and Wildlife Service, Division of Federal Assistance, 4401 N. Fairfax Drive, Mail Stop: MBSP-4020, Arlington, VA 22203, Attention: Civil Rights Coordinator for Public Access.

Printed on recycled paper.

WELCOME TO PUBLIC HUNTS BY ANNUAL PUBLIC HUNTING PERMIT

Since 1987, the Annual Public Hunting (APH) Permit has offered the opportunity to participate in a variety of inexpensive, family oriented outdoor recreational activities including hunting for a multitude of wildlife species, fishing, nature watching, camping and other activities.

The Public Hunting Program includes almost 900,000 acres located throughout Texas. This Map Booklet contains information on property owned by Texas Parks and Wildlife Department (TPWD) as well as acreage leased by the department from other state and federal agencies, forest products industries, and other cooperating private landowners. The Public Dove and Small Game Hunting Areas are included in this booklet.

Access is provided by two types of annual permits: the \$48 Annual Public Hunting (APH) Permit which allows full privileges including hunting, fishing, camping, hiking and other recreational uses and the \$12 Limited Public Use (LPU) Permit which also provides access for all other recreational activities except hunting. See the schedule for recreational use on pages 147-149.

IMPORTANT CHANGES FOR 2014

- In addition to traditional Annual Public Hunting (APH) Postcard Selection Hunts offered through the walk-in hunting program, new E-Postcard hunts are available through the new Public Hunt Drawing System. There are no application or permit fees to apply for the E-Postcard hunts, but adults selected for the hunts are required to purchase an Annual Public Hunting Permit. General, youth-only and youth/adult categories are available.
- The U.S. Forest Service offers a limited number of permits to hunt antler-less deer during the general open season on Alabama Creek WMA, Bannister WMA, Moore Plantation WMA and Sam Houston National Forest WMA. **Hunters wishing to apply for antlerless permits must apply online at www.tpwd.texas.gov/drawn hunts by September 30, 2014.** Only one application per hunter allowed. Adult and youth permits are available. There will be a drawing in mid-October to select a limited number of antlerless deer permits. Only winners will be notified. Postcards will no longer be accepted by the U.S. Forest Service or TPWD Austin Headquarters.

SPECIAL REMINDERS

IMPORTANT: For the most up-to-date information on changes to the public hunt schedule or access and availability of department public lands, sign up for e-mail updates or follow us on Facebook at www.facebook.com/TPWDhunt. Individuals can also call 800/792-1112 menu 5 (Wildlife), selection 1 (Wildlife Information).

- **Hunting License:** A hunting license and any required stamp endorsements are required to hunt any public hunting lands.
- **Dogs:** Dogs may be used for hunting squirrel, rabbits, hares, furbearing animals, predatory animals, and game birds (other than turkey) on most units during the open seasons. See the Prohibited Acts section for rules and regulations concerning the use of dogs and area maps for further restrictions concerning the use of dogs.
- **Maps:** The maps in this Map Booklet and on the department's website are the only maps of public hunting lands that TPWD provides indicating hunting areas and designated roads open to permit holders. Maps in this publication can also be found at the TPWD website on the Public Hunting web page. Caution, maps purchased from other sources (U.S. Forest Service, COE, etc.) may include private roads that are not accessible by permit holders. Study the maps closely to avoid trespassing on private property or private roads when accessing, using or leaving public hunting lands. Many public hunting maps have aerial formats and GPS coordinates. These enhanced maps can be found online at the department's web pages at www.tpwd.texas.gov/huntwild/hunt/public/lands/maps
- **Hunting Seasons:** In most cases, public hunting units follow statewide seasons but there are exceptions. Check the individual unit maps closely for season dates, bag limits, closure dates, special regulations, or restricted access during the seasons. For more information, refer to the "legal game information" section on page ix of this booklet.
- **Whooping Cranes:** This symbol has been placed on maps of certain public hunting areas where whooping cranes have been seen. Public hunters need to be aware that whooping cranes might be present in or fly through these public hunting areas. Texas is the wintering location for the last wild whooping crane population in the world. Traditionally, these endangered birds have wintered in wetlands near



Aransas National Wildlife Refuge in Aransas County; however, in recent years, whooping cranes have also wintered in other Texas counties. For more information on whooping crane identification, visit www.tpwd.texas.gov/whoopingcranes. There are heavy fines for accidental and/or intentional shooting of whooping cranes, so "be sure before you shoot!"

- **On-site Registration:** Many units in this booklet require on-site registration (OSR) for entry or participation in certain activities. OSR involves signing in and depositing Part A of the OSR form at a registration station immediately upon arrival at the unit and depositing Part B of the OSR form at the sign in area when leaving the unit. OSR forms are provided at the registration station, in the back of this booklet, and on the website.
- **Horses and Vehicles:** The use of horses, ATVs, off-highway vehicles, off-road vehicles, and airboats on public hunting lands is generally prohibited. However, the use of ATVs and off-highway vehicles on public land is, in most cases, allowed for disabled hunters and those assisting disabled hunters. A disabled person is defined as a paraplegic or a person possessing the disabled parking placard or license plate on a registered vehicle. Some areas do not allow for vehicle use under any circumstances. Possession of the off-highway vehicle decal does not authorize any person to enter public land or use an off-highway vehicle on public land if such entry or use is prohibited. There are no special provisions or exemptions for disabled persons to use ATVs or off-highway vehicles on U.S. Forest Service land except on designated roads. See the Prohibited Acts on pages xi-xii and USFS restrictions on pages xiii-xiv for general rules that are in effect on these units.
- **Hunter Use Survey:** Located on the inside back cover of this booklet is a Public Use Scorecard for you to log your hunting information. A random sample of hunters will be selected and mailed a survey to complete and return to TPWD. You will be asked information relative to days of use and game harvested by you on individual units. This information is very important to assist with monitoring populations, harvest, and evaluating use of the areas. If you receive a survey, please take the time to complete the survey and return it to TPWD. Your participation is greatly appreciated.
- **Litter:** Please pick up all trash including shotgun hulls and boxes.

DISCLAIMER OF LIABILITY AND RELEASE

The Annual Public Hunting permit and/or the Limited Public Use permit allows entry upon designated public hunting lands for hunting and other approved outdoor recreational activities. These designated public hunting lands are owned by Texas Parks and Wildlife Department or are leased by Texas Parks and Wildlife from private landowners. Texas Parks and Wildlife Department and/or the private landowners may not know what conditions exist upon the designated public hunting lands, the number or proficiency of other participating hunters or other users thereon and, as such, they do not make any warranty or representation of any type, kind or character whatsoever as to conditions existing or that may hereafter exist upon the designated public hunting lands or as to the suitability or non-suitability of the designated public hunting lands for hunting and/or other approved outdoor recreational activities. Any person entering upon the designated public hunting lands does so at their own risk and acknowledges, recognizes and agrees that **all hunting and other approved outdoor recreational activities are potentially dangerous** in part because of the use of firearms by hunters of varying degrees of proficiency and conditions of nature.

In consideration of being permitted to access the designated public hunting lands for hunting and other approved outdoor recreational activities, I, the permittee, and as the authorized supervising adult of any accompanying minor, personally assume all risks associated with entering the designated public hunting lands, whether foreseen or unforeseen, and unconditionally release and hold harmless Texas Parks and Wildlife Department, its commissioners, directors, officers, employees, volunteers, agents and representatives, and any participating private landowners, their respective directors, officers, employees, agents, representatives, members, partners, and affiliates, from and against any and all liabilities, costs, expenses, claims, and damages for which Texas Parks and Wildlife and/or any participating private landowner might otherwise become liable by reason of any accidents, or injuries to or death of any persons, or damage to property, or both, in any manner arising or resulting from, caused by, connected with or related to the presence of any such person upon the designated public hunting land, regardless of how, where, or when such injury, death or damage occurs even if caused by the negligence of Texas Parks and Wildlife Department or any participating private landowner.

I, the permittee, have read this release and understand all its terms. I understand that by engaging in any activity authorized under the Annual Public Hunting permit and/or the Limited Public Use permit, I execute this release voluntarily with full knowledge of its significance.

TABLE OF CONTENTS

♿ Area offers more convenient access for disabled persons.

Legal Game	ix
Definitions	x
Prohibited Acts.....	xi-xii
USFS Restrictions	xiii-xiv
Youth Hunting.....	xv
Hunter Education	xv
E-Postcard, Traditional Postcard and Phone Reservation Hunts (19 Units).....	xvi-xx

Taylor Lakes Unit, Playa Lakes WMA	Justin Hurst WMA
Dimmitt Playa Unit, Playa Lakes WMA	Mad Island WMA
W.A. Pat Murphy Unit, Gene Howe WMA	Mission Lake Unit, Guadalupe Delta WMA
Copper Breaks State Park	San Antonio River Unit, Guadalupe Delta WMA
Gus Engeling WMA	Black Gap WMA
Keechi Creek WMA	Chaparral WMA
Granger PHL	James Daughtrey WMA
Richland Creek WMA, North Unit	Cooper WMA
Stephen F. Austin State Park	Purtis Creek State Park
Nannie M. Stringfellow WMA	

Map Legend.....	1
-----------------	---

PUBLIC HUNT REGION 1 – PANHANDLE (Regional Map and Hunts Offered)

2455	Briscoe County: FM 1065	4
2224	Collinsworth County: Wolf Creek	4
702	Cottle County: Matador WMA	5
751	Donley County: Taylor Lakes Unit – Playa Lakes WMA	6
Floyd County Complex 1		7
2362	Circle Tree	
2383	Bluestem	
Floyd County Complex 2		8
2301	South Plains	
2425	Rail Track	
2382	Floyd County: Mesquite Hill.....	9
2265	Hansford County: Miller's Lake	9
755	Hemphill County: Gene Howe WMA	10
♿ 2497	Lamb County: Pep Northwest	11
706	Lipscomb County: W. A. (Pat) Murphy Unit – Gene Howe WMA	12
2361	Lubbock/Hale Counties: Abernathy	13
2473	Terry/Lynn Counties: Pride Cemetery.....	13

PUBLIC HUNT REGION 2 – TRANS-PECOS (Regional Map and Hunts Offered)

701	Brewster County: Black Gap WMA	15
725	Brewster County: Elephant Mountain WMA	16
1152	Presidio/Brewster County: Big Bend Ranch State Park	17
♿ 2282	Hudspeth County: South Dell City.....	18
2262	Loving County: Red Bluff Reservoir	18

PUBLIC HUNT REGION 3 – CENTRAL TEXAS (Regional Map and Hunts Offered)19

2494	Kerr County: Los Rincones.....	20
♿ 749	Mason County: Mason Mountain WMA	21
2051	Nolan County: South Loraine	22
1001	Taylor County: Abilene State Park	23
1166	Tom Green County: San Angelo State Park	24

PUBLIC HUNT REGION 4 – DALLAS/FT. WORTH (Regional Map and Hunts Offered).....26-27

Collin County Complex		28
2266	West FM 1777	
2267	North Royse City	
Collin/Hunt County Complex		29
2346	FM 2194	
2385	King Farm	
Collin/Rockwall County Complex		30
2316	Farm Road 2755	
2298	Farm Road 1138	
501	Cooke/Denton/Grayson Counties: Ray Roberts PHL	32-33
2363	Delta County: Rattan Community.....	34
2466	Delta County: FM 1530	34
♿ 731	Delta/Hopkins Counties: Cooper WMA	35
1155	Hopkins County: South Sulphur Unit – Cooper Lake State Park	36
901N	Fannin County: Bois D’Arc Unit – Caddo National Grasslands WMA	37
901S	Fannin County: Ladonia Unit – Caddo National Grasslands WMA	38
2449	Fannin County: Crossroads Farm	39
2018	Hunt County: West Celeste	39
2178	Hunt County: South Muddig	40
Hunt County Complex 1		41
2019	Northwest Greenville	
2336	County Road 1057	
2017	County Road 1061	
Hunt County Complex 2		42
2268	East FM 1570	
2296	Warren Creek	
2297	Black Branch	
708	Hunt/Rains/Van Zandt Counties: Tawakoni WMA	43
♿ 705	Lamar County: Pat Mayse WMA	44
2435	Rockwall County: Tate Farm West.....	45

PUBLIC HUNT REGION 5 – PINEYWOODS (Regional Map and Hunts Offered)46-47

733	Anderson County: Big Lake Bottom WMA	48
754	Anderson County: Gus Engeling WMA	49
2495	Anderson County: Ivy	50
♿ 727	Bowie/Cass/Morris/Titus Counties: White Oak Creek WMA	51
2463	Henderson County: Trinidad City Lake.....	52
707	Jasper/Tyler Counties: Angelina Neches/Dam B WMA	53
730	Marion/Harrison Counties: Caddo Lake WMA	54
747E	Nacogdoches County: Alazan Bayou WMA – Blount Tract	55
747W	Angelina County: Alazan Bayou WMA – Old River Tract	56
122	Newton County: Campbell Global Unit 122	57
630	Panola County: Sabine River Authority Unit 630	58
902	Sabine/Jasper Counties: Moore Plantation WMA	59
106	San Augustine County: Campbell Global Unit 106	60
903	San Augustine County: Bannister WMA	61
615	Shelby County: North Toledo Bend WMA	62
732	Smith County: Old Sabine Bottom WMA	63
904	Trinity County: Alabama Creek WMA	64

PUBLIC HUNT REGION 6 – AUSTIN/WACO (Regional Map and Hunts Offered) 66-67

2436	Bastrop County: Paige West.....	68
2478	Bastrop County: Yegua Knobbs	68
2433	Bell County: Holland Road	69
2034	Brazos County: Wallin Road	69
2492	Caldwell County: Lytton Springs.....	70
2491	Coryell County: Mustang Creek.....	70
2171	Falls County: Bruceville-Eddy	71
2488	Falls County: CR 229	72
2489	Falls County: FM 413	72
2490	Falls County: FM 1771	73
2453	Fayette County: Plum.....	73
703N	Freestone/Navarro Counties: Richland Creek WMA (North Unit)	74
703S	Freestone/Navarro Counties: Richland Creek WMA (South Unit)	75
Hamilton County Complex		76
2413	North Airport	
2414	Schoolerville Road	
711	Lee/Burleson Counties: Somerville PHL	77
1121	Lee/Burleson Counties: Nails Creek Unit – Lake Somerville SP	77
♿ 2232	Lee County: Turkey Creek	78
2483	Lee County: Glenwood	78
Limestone County Complex 1		79
2048	State Highway 164	
2290	Midway	
2332	Ben Hur	
2403	State Highway 164 South	
2404	State Highway 164 West	
Limestone County Complex 2		80
2333	Lavender	
2351	Beevill Branch	
2400	Lavender North	
2405	McMilliar Road	
Limestone County Complex 3		81
2334	Elm Creek	
2401	Lavender South	
2402	County Road 609	
2464	Limestone County: Rocky Creek	82
Milam County Complex 1		83
2156	Farm Road 1445 North	
2325	Little Pond Creek	
Milam County Complex 2		84
2484	Ben Arnold	
♿ 2485	Shotgun	
2486	FM 485	
♿ 2487	CR 140	
2159	Milam County: County Road 104	85
2367	Navarro County: Dresden	85
Navarro County Complex		86
2323	Barry	
2364	Mount Moriah	
Navarro-Hill County Complex		87
♿ 2318	Mertens	
♿ 2439	Irene	
2448	East FM 1946	
607	Robertson County: Luminant Texas	88

Washington-Fayette County Complex	89
♿ 2295 Hill's Road	
♿ 2314 Carmine West	
2315 Carmine East	
♿ 2056 Washington County: Jozwiak Road	90
709 Williamson County: Granger PHL	91

PUBLIC HUNT REGION 7 – HOUSTON/BEAUMONT (Regional Map and Hunts Offered) 92-93

716 Brazoria County: Nannie Stringfellow WMA	94
♿ 721 Brazoria County: Justin Hurst WMA	95
J.D. Murphree WMA	
783N Jefferson County: Big Hill Unit	96
783S Jefferson County: Salt Bayou Unit	97
1055 Jefferson County: Sea Rim State Park	98
2228 Jefferson County: South China Road.....	99
2070 Jefferson County: Latta Road	99
♿ 2226 Jefferson County: Bordages Road.....	100
2493 Liberty County: Gum Slough	100
729 Matagorda County: Mad Island WMA	101
Lower Neches WMA	
738 Orange County: Nelda Stark	102
728 Orange County: Old River	103
712 Orange County: Blue Elbow Swamp – Tony Houseman State Park/WMA	104
2258 Orange County: Rose City	105
1044 Walker County: Huntsville State Park	106
905 Walker/San Jacinto/Montgomery Counties: Sam Houston National Forest WMA	108-109
♿ 2055 Waller County: Repka Road	110
♿ 2412 Waller County: Hebert Road	111

PUBLIC HUNT REGION 8 – SAN ANTONIO/CORPUS CHRISTI (Regional Map and Hunts Offered) 112-113

Bexar County Complex	114
2469 Somerset Road	
2470 Lone Star Pass	
♿ 2381 Brooks County: Catclaw Creek	115
722 Calhoun County: Matagorda Island WMA	116
Guadalupe Delta WMA	
720 Calhoun County: Mission Lake Unit	117
723/724 Refugio County: Guadalupe River Unit & Hynes Bay Unit	118
♿ 1743 Cameron County: Resaca de la Palma State Park	119
Las Palomas WMA – Locator Map	120
744 Cameron County: Anacua Unit	121
739 Cameron County: Arroyo Colorado Unit	122
714 Cameron County: Carricitos Unit	123
719 Cameron County: Ebony Unit	124
741 Cameron County: Longoria Unit	125
740 Cameron County: Tucker Unit	126
710 Hidalgo County: Baird Unit	127
718 Hidalgo County: Chapote Unit	127
715 Hidalgo County: Taormina Unit	127

2393	DeWitt County: Burns West.....	128
700	Dimmit/LaSalle Counties: Chaparral WMA	129
2418	Frio County: Mimosa Farms 526	130
2460	Frio County: Keystone.....	130
2461	Frio County: Ross.....	131
Frio County Complex		132
2471	Bigfoot	
2475	North Bigfoot	
2472	Frio County: FM 140.....	133
♿	2251 Frio County: State Highway 85	133
2378	Frio/LaSalle Counties: Mimosa Farms	134
Guadalupe County Complex		135
2356	Engle Road	
2357	Green Valley Road	
2358	Weil Road	
♿	2078 Jim Wells County: Tovar Ranch	136
2081	Jim Wells County: South Alice	136
♿	2079 Jim Wells County: Tomas Pasture.....	137
♿	2082 Jim Wells County: Hornsby East and West	138
♿	2260 Kleberg County: South Kingsville	138
♿	2292 Kleberg County: U.R.I.	139
♿	2476 Kleberg County: Haffey	139
Kleberg County Complex		140
♿	2208 Radicha Creek	
♿	2293 North Vattman	
♿	2294 Drum Point	
♿	2447 LaSalle County: Ayala Road	141
2479	LaSalle County: Fowlerton.....	141
713	Live Oak/McMullen Counties: James Daughtrey WMA	142

Questions and Answers.....	144-147
Schedule of Recreational Use and Visitation.....	147-149
On-Site Registration and Forms.....	151
Annual Public Hunting Use Scorecard	Back Cover (inside)

LEGAL GAME SPECIES, MEANS AND METHODS, BAG AND POSSESSION LIMITS

All public users must obey regulations listed in the Map Booklet or posted at an area. Regulations concerning seasons, bag and possession limits, and the means and methods of taking wildlife resources, will generally conform to those established by the TPW Commission or the Executive Director, along with those in effect for the county or counties where individual units are located except where specific exceptions are made in this publication or posted at an area. Additional information concerning **hunting seasons, bag and possession limits, and lawful means and methods** are found in the current Texas Parks and Wildlife Outdoor Annual, Migratory Game Bird Digests, and Furbearing Animal Regulation Leaflet. Updates will be posted on the TPWD website as they become available: www.tpwd.texas.gov. Harvest Information Program (HIP) certification is required for hunting any type of migratory game birds.

LEGAL GAME LEGENDS

Each map has a Legal Game legend or Legal Game box, which will list the legal species that may be hunted, special regulations, and important notices about access to the unit. In some cases, there may be more than one legend or box on the map. These regulations may, in some cases, vary from those established for the county in which the property lies. It is important to read and follow the Prohibited Acts and the information in the Legal Game legends to insure a safe and legal hunting experience on public hunting lands.

LEGAL GAME • 2014-2015

White-tailed Deer: bag limit - 2 buck and 2 antlerless (all seasons combined). **Legal buck** must have at least one unbranched antler or an inside spread of at least 13 inches. Limit 1 buck with an inside spread of at least 13 inches.

Archery Only Season: Sept. 27-Oct. 31 (either sex). No USFS Antlerless Deer Permit required.

General Season: Nov. 1-Jan. 4 (buck only unless in possession of a USFS Antlerless Deer Permit obtained from the USFS. See USFS Additional Restrictions section for more information on antlerless deer permits).

Muzzleloader: Jan. 5-18 (either sex, buck must have at least one unbranched antler). No USFS Antlerless Deer Permit required.

Feral Hog: Open year round (no bag limit). Only legal firearms, archery equipments, and crossbows may be used.

Spring Eastern Turkey: Apr. 15-May 14 (1 gobbler only). **Shotgun, Archery,** and **Crossbows** only. No baiting allowed. All turkeys harvested must be tagged and taken to an Eastern turkey check station within 24 hours.

Waterfowl: Shooting hours - one half hour before sunrise to noon, except all day hunting is allowed for the Early Teal season.

Early Teal: Each day of the early season.

North Zone Duck, and Eastern Zone Goose seasons (including any special conservation season): Only on Tues., Thurs., and Sat.

Woodcock, Rail, Gallinule, and Snipe

Dove: Central Zone	Squirrel	Furbearers
Rabbits & Hares	Quail	Predators

Bullfrogs: daily limit of 25. **Fishing:** No permit required.

Trapping: Nov. 1-Mar. 31, furbearers and predators only.

LEGAL GAME AVAILABLE

White-tailed Deer	Sandhill Crane	Chachalaca	Rabbits and Hares
Feral Hogs	Rail, Snipe, Gallinule, and	Furbearers	Frogs/Bullfrogs
Turkey	Woodcock	Squirrel	Fish
Dove	Quail	Predators (bobcats and	Crayfish
Waterfowl	Pheasant	coyotes only)	

If a species or season is not listed in the Legal Game Legend, there is no hunting allowed for that species or by that particular means on the unit. Example, if there is only an archery deer season listed, then no gun hunting is allowed for deer on that area.

Dogs may be used for hunting squirrel, rabbits, hares, furbearing animals, predatory animals, and game birds (other than turkey) on most units during the open seasons. See the Prohibited Acts section for rules and regulations concerning the use of dogs and area maps for further restrictions concerning the use of dogs.

White-tailed deer bag limits are **the total number of deer that may be harvested for all seasons combined**. You must have the appropriate license tag available for use in order to take a deer from these units. Several public hunting areas have **antler restrictions**. Refer to the individual unit maps for more information.

On units which have a spring season for **Eastern turkey**, all harvested turkey must be checked at an Eastern turkey check station within 24 hours of harvest. Harvested turkey may be field dressed but must otherwise remain intact. For a listing of turkey check stations, contact a local TPWD office or visit the TPWD website at: www.tpwd.texas.gov.

Unless otherwise specified for a specific unit, **shooting hours for feral hogs, rabbits, and hares** will be restricted to daylight hours only, and furbearers and predators may be taken anytime day or night (unless restricted in the Legal Game box).

The bag limit for **frogs OR bullfrogs** per 24-hour period (midnight to midnight) is 25.

Black bears have been seen on or around some public hunting lands in East and West Texas. Hunters are reminded that black bears are protected and may not be harmed or killed. Please report black bear sightings or mortalities to the appropriate wildlife district office.

DEFINITIONS

The following abbreviations, words and terms, when used in this publication, shall have the following meanings, unless the context clearly indicates otherwise.

Airboat—A boat propelled mechanically by movement of air, including, but not limited to a fan, propeller, or jet.

All terrain vehicle (ATV)—Any vehicle meeting the definition of an ATV under Transportation Code, §663.001. A defined ATV means a motor vehicle that is: equipped with a saddle for the use of the rider and a passenger, if the motor vehicle is designed by the manufacturer to transport a passenger; designed to propel itself with three or four tires in contact with the ground, designed by the manufacturer for off-highway use by the operator and not designed by the manufacturer for farming or lawn care.

Authorized supervising adult—A parent, legal guardian, or individual at least 18 years of age who assumes liability and responsibility for a minor.

Baiting—The placement of minerals, vegetative materials, or other food substances used as an attractant for wildlife.

Big game—Native species of deer, turkey, and exotic mammals.

Camping—the use of public hunting lands for overnight accommodation, which includes sleeping, the storage of unattended personal possessions, or the use of a motor vehicle as lodging.

Concurrent hunt—A hunt that maintains the same permit requirements, hunt dates, means and methods, or shooting hours or combinations thereof, for one or more species of animal, as designated and subject to any special provisions.

Daylight hours—The period from 30 minutes before official sunrise to 30 minutes after official sunset.

Designated campsite—An area identified by signs or Public Hunting Lands literature for camping and camping activities.

Designated road—A constructed roadway indicated as being open to the public by either signs posted to that effect or by current TPWD Public Hunting Lands maps and leaflets and not identified as a closed road by signs, gate, or blocked at entrance, but does not include county or state roads or highways.

Disabled person—A paraplegic or a person who possesses a state-issued placard or license plate issued to that person under the provisions of Transportation Code, Chapter 681.

Exotic mammals—Non-indigenous (non-native) wild mammals, including but not limited to exotic ungulates, feral goats, feral sheep, feral hogs, European wild hogs, and crosses thereof.

General season—A specified time period or designated days within a specified time period, during which any legal means or methods (as designated) may be used to take the designated species.

Hunt—To capture, trap, take or kill and includes any attempt to capture, trap, take or kill.

Immediate supervision—Control of the actions of a minor by an authorized supervising adult issuing verbal instruction in a normal voice level.

Limited Public Use (LPU) Permit—A permit, valid from issuance date through the following August 31, which allows access to designated wildlife management areas and public hunting lands at the same times that access is provided by an APH permit.

Loaded firearm—A firearm containing a live round of ammunition within the chamber and/or magazine or, if muzzleloading, one which has a cap on the nipple or a priming charge in the pan.

Minor age participant—An individual less than 17 years of age.

Motorboat—Any vessel being propelled by machinery, but does not include a boat being propelled solely by paddle, pole, oar, or wind.

Motor vehicle—A self propelled vehicle that can be used to transport persons or property on a highway as defined by Transportation Code, Chapter 541.

Off-highway vehicle (OHV)—An all-terrain vehicle (ATV), off-highway motorcycle, or any other four wheel drive vehicle not registered to be driven on a highway.

Off-road vehicle (ORV)—An ATV, a utility vehicle, a vehicle that may not lawfully be operated on a public roadway, or any vehicle that is manufactured or adapted for off-road use.

On-site registration (OSR)—The requirement for public users to register at designated places upon entry and exit from specified public hunting lands.

PHL—Public Hunting Land

Predatory animals—Bobcats and coyotes.

Recreational use—Any use or activity other than hunting or fishing.

Small game—Game birds (other than turkey), squirrel, rabbits and hares, furbearers, predatory animals, fish, frogs, crayfish, and other legal wild fauna not classified as big game.

SNA—State Natural Area.

SP—State Park.

Unattended—Gear, equipment, or floating conveyances not within 200 yards of the person responsible for the gear, equipment or floating conveyances.

Waterfowl—Ducks (including teal), mergansers, coots, and geese.

WMA—Wildlife Management Area.

Wildlife resources—Game animals, game birds, furbearing animals, alligators, marine mammals, frogs, fish, crayfish, other aquatic life, exotic animals, predatory animals, rabbits and hares, and other wild fauna.

Youth—Individuals age 16 or younger for hunting all species, except for waterfowl during the Special Waterfowl Season for Youth Hunters dates established by the U.S. Fish and Wildlife Service. Youth hunters during these Special Waterfowl season dates must be age 15 or younger to participate.

PROHIBITED ACTS

Important – In addition to the other applicable statutes or regulations, a person on Public Hunting Lands commits an offense if that person:

General Access to the Units

- fails to possess a valid permit, hunting license, and appropriate stamp endorsement;
- possesses a firearm, archery equipment, crossbow, trap, snare, or other device for taking wildlife resources on public hunting lands and does not have the permit required to take wildlife resources on the concerned unit;
- enters an area identified by boundary signs as a limited use or restricted zone and fails to obey the restrictions on public use posted at the unit or contained within this Map Booklet;
- enters an area identified by boundary signs or on the unit map as a restricted zone;
- fails to perform on-site registration or report to a departmental check station as required for certain units and species;
- trespasses on or shoots into adjacent privately-owned property without the landowner's permission;
- enters the hunting area when access is restricted.

Alcohol

- is under the influence of alcohol or consumes an alcoholic beverage while engaged in hunting activities, or publicly consumes or displays an alcoholic beverage.

Hunter Orange

- fails to visibly wear at least 400 square inches of hunter orange material with orange headwear and at least 144 square inches appearing on both chest and back during daylight hours at times when hunting with firearms is permitted. Exempt from these requirements are: (1) authorized department personnel and landowner employees, (2) persons hunting turkey or migratory game birds, (3) persons within the enclosed passenger compartment of a motor vehicle, (4) persons within a designated campground, designated vehicle parking area, designated boat launching facility or departmental check station, and (5) persons other than hunters on COE properties.

NOTICE to archery hunters and recreational users: You must wear hunter orange during daylight hours at any time when firearm hunting for any species is authorized on the unit. Many units allow firearm hunting year-round for rabbits, and firearm hunts for squirrel and dove often are conducted concurrently with archery deer hunts.

Hunting

- takes any species, sex, or type of wildlife resource not designated as legal game as shown in the LEGAL GAME LEGEND of the unit map within this Map Booklet;
- takes or attempts to take a game animal or game bird other than during legal shooting hours of the open seasons and, by the means and methods established by the Statewide Hunting and Fishing Proclamation and the Migratory Game Bird Proclamation, or as otherwise provided for a specific unit in this Map Booklet;
- takes or attempts to take a furbearing animal or predatory animal other than during the open seasons and by the means and methods established by the Statewide Furbearing Animal and Trapping Proclamation or as otherwise provided for a specific unit in this Map Booklet;

- takes or attempts to take a feral hog, rabbit or hare other than during daylight hours of the open seasons and by the means and methods provided for a specific unit in this Map Booklet;
- takes an antlerless deer during the general open season on wildlife management areas jointly managed by TPWD and the U.S. Forest Service (902, 903, 904, and 905) unless that person possesses on their person a USFS antlerless permit, if they are required.

Baiting and Trapping

- baits wildlife (see DEFINITIONS) on public hunting lands, except when performed in conjunction with the use of traps or snares for taking furbearers and predatory animals, or as otherwise authorized by the department for a specific unit, activity and time period;
- hunts over a baited area except as authorized by the department for a specific unit, activity, and time period;
- uses a trap or snare to take feral hogs or any wildlife resource unless under contract with the department or cooperating landowner;
- uses a trap or snare to take furbearers or predatory animals, except as authorized on specific units during the period from November 1 through March 31;
- fails to visibly and legibly mark each trap or snare with the document number of the trapper's current Annual Public Hunting Permit;
- sets a trap or snare within 50 yards of a designated road or public hunting lands boundary or within 400 yards of a designated campsite;
- uses deadfalls or lethal chemicals for taking wildlife resources;
- uses recorded or electric calling devices to take wildlife resources other than furbearers and predatory animals or except as provided for any Special Migratory Conservation season;

NOTICE: The use of scent lures simulating animal odors is not considered baiting.

Means and Methods

- possesses a loaded firearm within or on a motor vehicle except as provided for a disabled person;
- possesses a loaded firearm within a designated campsite, designated vehicle parking area, designated boat launching facility or departmental check station;
- discharges a firearm, bow and arrow, or crossbow from, onto, along, or across a designated road or designated campsite;
- uses or displays a firearm or archery equipment in an obviously unsafe or threatening manner;
- possesses buckshot on public hunting lands, except as authorized by the department for a specific unit, activity and time period;
- uses or possesses shotshells or loose shot other than non-toxic shot while hunting waterfowl;
- uses a firearm that utilizes rimfire ammunition in taking deer;
- uses a rifle, handgun, or a shotgun with slugs to take a game bird;
- uses a firearm to take deer during the archery only deer season;

NOTICE: The prohibited acts and other public hunting regulations do not in any way restrict a person having a concealed

PROHIBITED ACTS (CONTINUED)

Important – In addition to the other applicable statutes or regulations, a person on Public Hunting Lands commits an offense if that person:

handgun license from possessing a concealed handgun, loaded or unloaded, on public hunting lands in strict accordance with the concealed handgun laws.

Vehicles, Airboats, and Horses

- enters a unit of public hunting lands with an equine (horse, mule or burro) unless that person has in their immediate possession a completed VS Form 10-11 (Texas Animal Health Commission) showing that the equine has a negative Coggin's test within the previous 12 months. The documentation required by this paragraph shall be made available for inspection upon the request of any department employee acting within the scope of official duties.
- uses or possesses a horse, mule, burro or any type of riding stock or pack animal on public hunting lands at any time, except on units 901, 902, 903, 904, and 905; or as provided in this Map Booklet for a specific unit or in accordance with group equestrian events which are scheduled and authorized by the department;
- uses or possesses a horse, mule, burro or any type of riding stock or pack animal on U.S. Army Corps of Engineers lands that allows equestrian use and does not possess either the APH or LPU Permit;
- uses a motor vehicle, ORV, OHV, or ATV on a road, in an area, or at a time when such use is restricted to disabled persons (see DEFINITIONS), unless that person is in possession of a state-issued disabled parking placard or license plate or assisting such a person (see pages xiii-xiv for USFS restrictions);
- does not confine motor vehicle use to designated roads, except parking is permitted on the shoulder of or immediately adjacent to designated roads, and as provided for a disabled person or for a person directly assisting a disabled person (see USFS restrictions); NOTE: persons directly assisting a disabled person must remain within normal voice distance.
- hunts from a motor vehicle, except as provided for a disabled person;
- parks or leaves a motor vehicle unattended anywhere other than in designated parking areas or designated road;
- operates an all terrain vehicle (ATV), off-highway vehicle (OHV) or off-road vehicle (ORV) on public hunting lands and is not (1) a disabled person or directly assisting a disabled person, (2) on a designated ATV, OHV, or ORV road or trail, (3) otherwise authorized by the department to do so, or (4) compliant with the safety requirements for ATV use as set by the Texas Department of Public Safety (ATV only); (see USFS restrictions);
- operates an Off-Highway Vehicle (OHV) on public lands without the required OHV decal; decal requirements are waived for disabled persons;
- uses an airboat within the boundaries of public hunting lands, except as provided by executive order or by written permission of the department;

Dogs

- uses a dog to hunt deer or turkey;
- uses a dog to hunt feral hogs and other exotic mammals unless specifically allowed for in the Legal Game Legend on the unit maps;

- uses a dog to hunt furbearers or predatory animals during daylight hours within an open general season for deer on public hunting lands;
- fails to keep all dogs in designated campsites confined or leashed;

Hunting Blinds, Gear, and Equipment

- constructs or places a hunting blind, stand, tower, or platform within 50 yards of any designated road, marked unit boundary, or designated campsite or within 300 yards of an existing blind on Caddo Lake;
- constructs a permanent blind, stand, tower, or platform (except as provided to maintain existing permanent blinds on Caddo Lake Wildlife Management Area);
- leaves a hunting blind, stand, tower, or platform in place for more than 72 hours or uses metal nails, spikes, screws, or bolts to attach such structures to the timber;
- leaves personal gear, equipment (including decoys), or floating conveyances unattended for more than one hour following the close of legal shooting hours. NOTE: this does not apply to gear or equipment left within a designated camping area or for specific activities scheduled by the department.

Camping

- camps or builds a fire anywhere other than in a designated campsite, except on units 901, 902, 903, 904, and 905 where this restriction applies only from the day prior to the opening of the archery deer season through the day following the close of the general deer season;
- causes, creates, or contributes to excessive or disturbing sounds beyond the person's immediate campsite between the hours of 10 p.m. and 6 a.m.;
- establishes a camp and leaves it unattended for a period of longer than 24 hours;
- establishes a camp for more than 14 consecutive days on the same unit of public hunting lands, or for more than 21 days in a 30-day period;

General Conduct

- fails to deposit refuse in designated containers or remove it from the unit;
- writes on, scratches, or otherwise defaces natural features, signs, buildings, or other structures;
- disturbs or removes plants, wood, rocks, gravel, sand, soil, shell, artifacts, or other objects from public hunting lands without proper authorization;
- fails to obey regulations posted at the unit or listed in this Map Booklet;
- fails to comply with instructions on permits or area/unit leaflets; or refuses to follow directives given by departmental personnel in the discharge of official duties.
- engage in any activity not specifically authorized by order of the executive director or regulation of the commission;
- leaves feathers or bird parts within designated parking areas or near livestock watering facilities.

See pages xiii-xiv for Additional Information and Restrictions in Effect on U.S. Forest Service Units and pages 144-147 for more information.

ADDITIONAL INFORMATION AND RESTRICTIONS IN EFFECT ON U.S. FOREST SERVICE UNITS

In addition to the prohibited acts listed on pages xi-xii, the following information and additional restrictions, apply to hunters and those accompanying hunters on U.S. Forest Service Units. In instances where these additional restrictions and rules appearing elsewhere are in conflict, these additional restrictions will prevail.

GENERAL INFORMATION AND ACCESS

- Only hunters are required to possess the \$48 APH Permit.

The U.S. Forest Service (USFS) Units are: Unit 901 (Caddo Grasslands), Unit 902 (Moore Plantation), Unit 903 (Bannister), Unit 904 (Alabama Creek), and Unit 905 (Sam Houston National Forest).

- Boundaries of USFS units are marked with wildlife management area signs and trees clearly marked with RED paint blazes. The maps in this Map Booklet are the only maps of public hunting lands that TPWD provides. **These maps are the only maps that indicate the hunting areas and designated roads that the permit holder has access.** Maps purchased from the USFS include private roads that are **not** included in your access as a permit holder.
- The USFS has implemented and created a new Motor Vehicle Use Map for each of their properties. Visit this website for the most current map containing roads available for motor vehicle use. www.fs.usda.gov/texas/
- All hunters and those accompanying them in the field during daylight hours are required to wear a minimum of 400 square inches of hunter orange with at least 144 square inches appearing on both the chest and back at all times; additionally, wearing hunter orange headwear is required. Those exempt from wearing hunter orange are individuals hunting furbearers or predators at night, wild turkey during the spring season, doves, ducks, geese, woodcock, or other migratory game birds. All National Forest and Grassland visitors are encouraged to wear daylight fluorescent orange when pursuing recreational activities during the fall/winter hunting seasons.
- Individuals may not discharge a firearm or any other implement capable of taking human life, causing injury, or damaging property as follows: (1) In or within 150 yards of a residence, building, campsite, developed recreation site or occupied area, or (2) Across or on a National Forest System road or a body of water adjacent thereto, or in any manner or place whereby any person or property is exposed to injury or damage as a result in such discharge.
- A Special Use Permit issued by the USFS is required to conduct paid guide services on USFS lands.
- The U.S. Forest Service performs various habitat management activities including prescribed fire during the year. The Forest Service is not responsible for stands/blinds damaged or destroyed by such management activities. For more information contact the local USFS office.

ANTLERLESS DEER PERMITS

- You must be in possession of a USFS Antlerless Deer Permit to take antlerless deer during the general season on Units 902, 903, 904, and 905, that are wildlife management areas jointly managed by TPWD and the USFS.
- USFS antlerless deer permits are not required during the Archery Only, Youth Only, or an established Muzzleloader Only season on USFS units.
- The USFS offers a limited number of permits to hunt antlerless deer during the general open season on Alabama Creek WMA, Bannister WMA, Moore Plantation WMA and Sam Houston National Forest WMA. **Hunters wishing to apply for antlerless permits must apply online at www.tpwd.texas.gov/drawn hunts.** Only one application per hunter allowed. Adult and youth permits are available. There will be a drawing in the first week of October to select a limited number of antlerless deer permits. Only winners will be notified. Postcard and email applications will no longer be accepted by the U.S. Forest Service or TPWD Austin Headquarters.

MANDATORY DEER CHECK STATION

In order for the USFS units to obtain valuable harvest information, all deer harvested on certain days must be checked at a designated deer check station and receive a metal harvest tag. Deer must be field dressed prior to check-in. See unit maps for more information on when check stations will be open.

ATVS AND HORSEBACK RIDING

- There is only one designated OHV trail on the National Forests and Grasslands in Texas and that is the Multiple Use Trail located in the Sam Houston National Forest. The Sam Houston National Forest offers 85 miles of multiple-use trails which may be utilized by registered Off-Highway Vehicles (OHVs). ATVs are prohibited on all other units. Information on ATVs and OHVs on the Forest may be found at: www.fs.usda.gov/activity/texas/recreation/ohv
- There are no special riding provisions or exemptions for disabled persons on U.S. Forest Service lands.
- Recreational horseback riding is allowed on all USFS units year-round.

ADDITIONAL INFORMATION AND RESTRICTIONS IN EFFECT ON U.S. FOREST SERVICE UNITS (CONTINUED)

VEHICLE TRAFFIC ON FOREST SERVICE UNITS – MOTOR VEHICLE USE MAPS (MVUM)

The MVUM is a requirement of the Travel Management Final Rule and reflects travel management decisions on each forest. The MVUM displays National Forest System (NFS) routes (roads and trails) or areas designated open to motorized travel. The MVUM also displays allowed uses by vehicle class (highway-legal vehicles, vehicles less than 50 inches wide and motorcycles), seasonal allowances and provides information on other travel rules and regulations. Routes not shown on the MVUM are not open to public motor vehicle travel. Routes designated for motorized use may not always be signed on the ground but will be identified on the MVUM. It will be the public's responsibility to reference the MVUM to determine designated routes for motor vehicle use. The MVUM will be updated annually to correct mapping errors or discrepancies and update travel decisions. The MVUM is a black and white map with no topographic features. It is not a stand alone map and is best used in conjunction with a Forest Visitor Map. The MVUM is free to the public at each local Ranger District office and at the Supervisor's Office. The MVUM list is also available for download and sections of these maps may be printed from your home computer. Visit the National Forest and Grasslands in Texas homepage www.fs.usda.gov/texas and click on the Motor Vehicle Use Maps (MVUM) link located on the right side of the page under "Quick Links."

CAMPING

Camping is restricted to developed campgrounds, designated hunt camps, and designated camp sites only from one day prior to the start of the Archery Season until one day after the end of the General Gun Season. During other times, persons may camp elsewhere in the USFS units in compliance with orders of the Forest Supervisor.

ROADS CLOSURES AND PARKING ON THE UNITS

Some USFS unit roads may be closed to vehicular traffic on a seasonal basis. As a permit holder, you retain the right to walk into the unit and utilize it for authorized activities although access may temporarily be less convenient.

NOTICE: Some portions of the U.S. Forest Service units are designated as "Wilderness Areas" and prohibit use of motorized vehicles, except for wheelchairs if designed solely for use by a mobility impaired person for locomotion, that are suitable for use in an indoor pedestrian areas.

DO NOT BLOCK roads, gates, trails, or entrances to service roads with parked vehicles. Be sure that your parked vehicle does not impede the flow of traffic or present a safety hazard. Your vehicle may be ticketed or even towed if necessary to allow emergency access.

FOR MORE INFORMATION ABOUT A NATIONAL FOREST

Visit the USFS website or contact the following offices:

FOREST SUPERVISOR

2221 N. Raguey St.
Lufkin, TX 75904
936/639-8501

ANGELINA NATIONAL FOREST

111 Walnut Ridge Rd.
Zavalla, TX 75980
936/897-1068

CADDO/LBJ NATIONAL GRASSLANDS

1400 U.S. 81/287
P.O. Box 507
Decatur, TX 76234
940/627-5475

DAVY CROCKETT NATIONAL FOREST

18551 Hwy. 7 East
Kennard, TX 75847
936/655-2299

SABINE NATIONAL FOREST

5050 Hwy. 21 East
Hemphill, TX 75948
409/625-1940
Toll free: 866/235-1750

SAM HOUSTON NATIONAL FOREST

394 FM 1375 West
New Waverly, TX 77358
936/344-6205
Toll free: 888/361-6908

YOUTH HUNTING INFORMATION AND REGULATIONS

All participants in youth hunts must possess a hunting license, any required stamps, and HIP (Harvest Information Program) certification if hunting migratory birds.

Adult supervision of minors is required during public hunts. When hunting on public lands, youth under 17 are required to be under the immediate supervision of a duly permitted, authorized supervising adult, age 18 or older, who is licensed to hunt in Texas.

- Youth under 12 years of age must remain within normal voice distance of an adult supervisor.
- For youth ages 12 to 16 who have received hunter education certification, the requirement for immediate supervision is relaxed to the extent that the supervising adult is required only to be present on the public hunting unit.

Please note that this hunter education requirement is different than the statewide requirement and is in effect for all public hunting lands under the administration of TPWD. The supervising adult is responsible for the actions and liability of the youth.

A Quick Reference Chart is included on each Public Hunt Region Map to assist in locating those public hunting areas which will offer youth hunting opportunities this season. Refer to the chart and the Table of Contents to locate an area. All of the youth hunt information is found on the unit maps. Special regulations and notices of applicable rules that will be in effect during the hunts are listed in the Legal Game box, or on some maps, in a separate Special Regulations box.

YOUTH ONLY HUNTS: During the hunts listed as Youth Only, only youth under 17 are authorized to hunt. Youth participating in the Youth Only Waterfowl season established by the U.S. Fish and Wildlife Service must be age 15 or younger.

YOUTH/ADULT HUNTS: Each group must contain a youth under 17 years of age to participate. During the hunts listed as Youth/Adult, the supervising adults as well as the youths will be allowed to hunt.

YOUTH HUNTS BY POSTCARD RESERVATION: See pages xvi for more youth hunting opportunities by postcard drawings.

HUNTER EDUCATION

Every adult hunter (including out-of-state hunters) born on or after Sept. 2, 1971, must successfully complete a Hunter Education Training Course. Minimum age of certification is 9 years and cost is \$15.

If you were born on or after Sept. 2, 1971, and you are:

- under 9 years of age, you must be accompanied*.
- age 9 through 16, you may successfully complete a hunter education course, or you must be accompanied*.
- age 17 and over, you must successfully complete a hunter education course; or purchase a "Hunter Education Deferral," and you must be accompanied*.

Hunter Education Deferral (cost: \$10) Allows a person 17 years of age or older who has not completed a hunter education program to defer completion for up to one year. A deferral may only be obtained once and is only valid until the end of the current license year. A person who has been convicted or has received deferred adjudication for violation of the mandatory hunter education requirement is prohibited from applying for a deferral. Take the course by August 31 of the current license year and receive a \$5 discount off the \$15 course cost.

* Accompanied means: By a person who is at least 17, who is licensed to hunt in Texas, who has passed hunter education or is exempt (born before Sept. 2, 1971), and you must be within normal voice control. Proof of certification or deferral is required to be on your person while hunting.

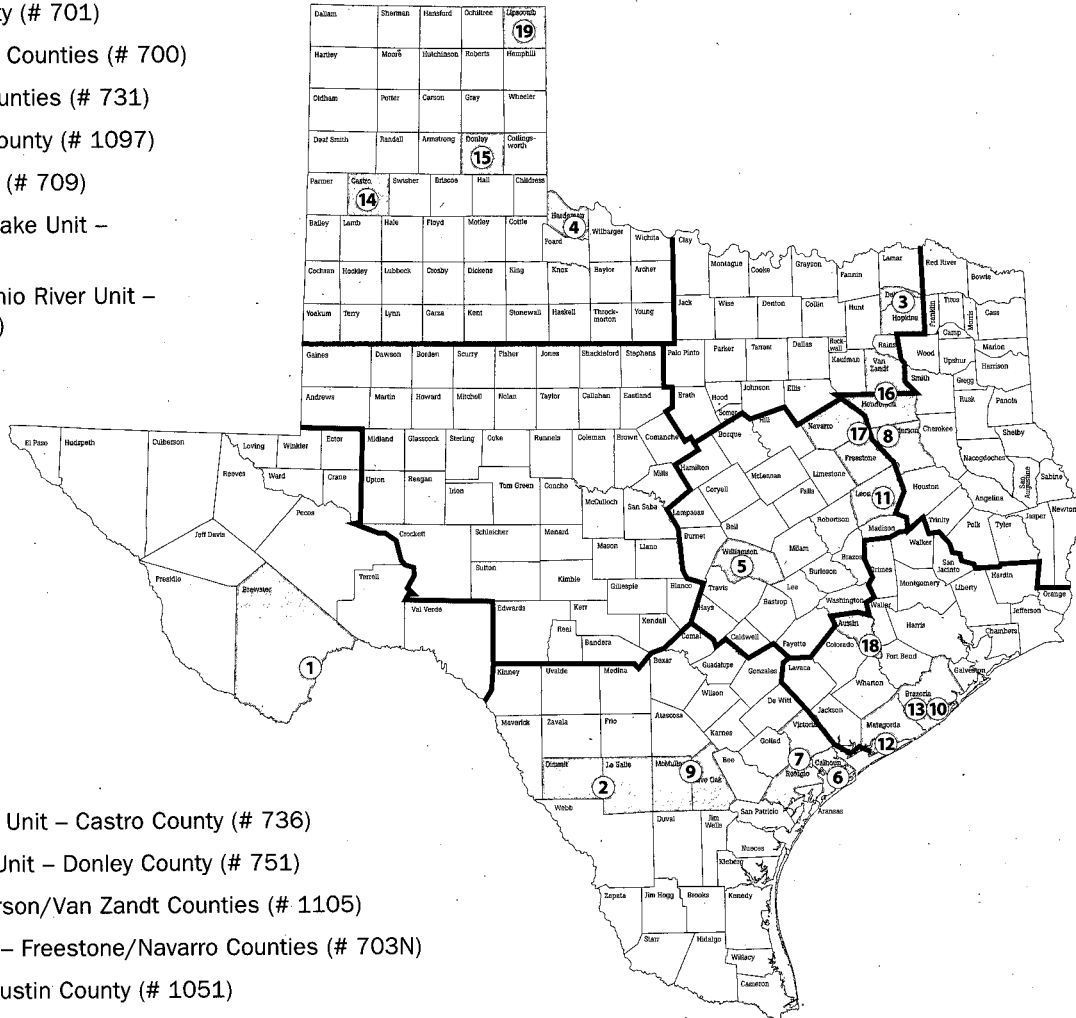
Note: Certification is not required to purchase a hunting license.

For course information, please consult the TPWD Hunter Education section at www.tpwd.texas.gov/edu/hunted or call toll-free 800/792-1112 (menu 6) or call 512/389-4999.

POSTCARD SELECTION AND PHONE RESERVATION HUNTS

There are several units that have a limited number of hunting opportunities that are available only to APH permit holders through prior reservation. These opportunities include e-Postcard hunts (on-line submission only), traditional postcard hunts, and phone reservation hunts. Individuals 17 and older participating in these hunts must possess an APH permit. Youth must be accompanied by a supervising adult 18 years of age or older who is an APH permit holder.

1. Black Gap WMA – Brewster County (# 701)
2. Chaparral WMA – Dimmit/LaSalle Counties (# 700)
3. Cooper WMA – Delta/Hopkins Counties (# 731)
4. Copper Breaks SP – Hardeman County (# 1097)
5. Granger PHL – Williamson County (# 709)
6. Guadalupe Delta WMA, Mission Lake Unit – Calhoun County (# 720)
7. Guadalupe Delta WMA, San Antonio River Unit – Victoria/Refugio Counties (# 760)
8. Gus Engeling WMA – Anderson County (# 754)
9. James Daughtrey WMA – McMullen/Live Oak Counties (# 716)
10. Justin Hurst WMA – Brazoria County (# 721)
11. Keechi Creek WMA – Leon County (# 726)
12. Mad Island WMA – Matagorda County (# 729)
13. Nannie M. Stringfellow WMA – Brazoria County (# 716)
14. Playa Lakes WMA, Dimmitt Playa Unit – Castro County (# 736)
15. Playa Lakes WMA, Taylor Lakes Unit – Donley County (# 751)
16. Purtil Creek State Park – Henderson/Van Zandt Counties (# 1105)
17. Richland Creek WMA, North Unit – Freestone/Navarro Counties (# 703N)
18. Stephen F. Austin State Park – Austin County (# 1051)
19. W.A. Pat Murphy Unit, Gene Howe WMA – Lipscomb County (# 706)



E-POSTCARD SELECTION HUNTS

E-Postcard hunts are available through the new Public Hunt Drawing System. There are no application or permit fees to apply for the E-Postcard hunts, but adults selected for the hunts are required to purchase an Annual Public Hunting Permit and hunting license to participate. Hunters must apply at www.tpwd.texas.gov/drawn hunts.

Chaparral WMA – Dimmit/LaSalle Counties (# 700):

Feral Hog and Predator Hunts

Mar. 2-4 and Mar. 4-6. Unlimited coyotes and feral hogs (no other animal may be taken). All legal firearm means are allowed (no archery or crossbow). Legal daylight shooting hours only (no night hunting). Baiting is allowed. All hunters must attend a mandatory orientation at noon on the first day of the hunt. Hunt ends at 11:00 a.m. on the third day. No stand-by positions will be available. For more information contact the WMA Field Office at 830/676-3413 or visit the Chaparral WMA Facebook page.

Deadline for application is Jan. 1, 2015.

Granger PHL – Williamson County (# 709):

Archery Deer Hunts

Sept. 27-Jan. 4. Up to 60 hunters will be allowed. Bag limit: three white-tailed deer (either sex, limit one buck). Two antlerless must be harvested and checked in to receive a buck permit. All waterfowl species having an open season, snipe, gallinules, woodcock, squirrels, rabbits, hares and feral hogs may also be taken. Fishing is allowed. All selected hunters must attend a mandatory orientation on Sept. 26. No Standby positions will be available. Each Archery Deer Hunt postcard may contain up to four hunters. For more information, contact the Wildlife field

office at 512/868-6687. **Deadline for application is Sept. 18, 2014.** Selected group leaders will be notified by phone/e-mail. For more information, contact the Wildlife field office at 512/868-6687.

**James Daughtrey WMA – McMullen/Live Oak Counties (# 716):
Archery Deer Hunts**

Oct. 27-31. Up to 24 hunters will be selected. Hunting will be limited to Compartments 7, 8, 11, 12, 13, 14, 15, and adjacent areas accessible only by boat or significant hiking by foot. Hunters should take this into consideration before applying for this hunt. Bag Limit: three white-tailed deer, either sex (limit one antlerless and two bucks OR two antlerless and one buck; hunters must check in an antlerless deer before a buck deer can be taken). One buck must have an inside main beam spread equal to or wider than the ear tips; and one buck must have 7 or less antler points with an inside main beam spread of at least 12 inches, or must have at least one unbranched antler. Unlimited feral hogs and coyotes may also be taken. All legal archery equipment is allowed (traditional and crossbows). All hunters must attend a mandatory orientation at noon on the first day of the hunt. Hunt ends at noon on the fifth day. No stand-by positions will be available. For more information contact the WMA Field Office at 361/274-3573 or visit the Daughtrey WMA Facebook page. **Deadline for application is Sept. 19, 2014.**

**Nannie M. Stringfellow WMA – Brazoria County (# 716):
General and Youth/Adult Feral Hog Hunts**

General Feral Hog Hunt applications may up to four hunters. Youth/Adult Feral Hog Hunt postcards may contain a single supervising/hunting adult and up to two youth hunters or two adults and two youth maximum per postcard. Youth must be ages 8 to 16 at time of application. Baiting is allowed and the use of ATVs and ORVs is recommended. Centerfire rifles with mounted scopes are the only legal means during the youth/adult feral hog hunts. Hunters may bring portable blinds for the General Feral Hog hunts and there is no weapon restriction for those hunts. Hunters must attend an 11:00 a.m. mandatory orientation at the Nannie Stringfellow WMA headquarters on the first day of each feral hog hunt period. For more information, contact the Bay City office at 979/323-9669 or the WMA office at 979/798-8746. **Deadline for application is Dec. 3, 2014.**

- **General Feral Hog:** Feb. 10-12, Feb 24-26, March 3-5. Bag limit is unlimited feral hogs. Baiting and trapping is allowed. Thirty-six positions will be available for each hunt period.
- **Youth/Adult Feral Hog:** Jan. 31–Feb. 1. Bag limit is unlimited feral hogs. Forty positions will be available.

TRADITIONAL POSTCARD SELECTION HUNTS

If the number of requests exceeds the number of available reservations, the reservations will be assigned by drawing. No additional fees are associated with requested or awarded reservations. The group leader of the drawn groups will be notified of their selection by phone or e-mail. **If your postcard is drawn and a member of your hunt group cannot take part in the hunt, you cannot assign the hunt position to someone else.**

HOW TO APPLY: Interested persons may apply by sending a postcard that includes:

- information on the group leader (name, age, address, day and evening telephone numbers, and email address),
- other group members (names and ages), and
- specified hunt types or periods.

To maximize your chance of being selected to hunt, each person may apply once for each hunt date on each area. Postcards must be mailed to the address shown for the specific unit holding the postcard drawing.

Postcards mailed to the Austin Headquarters will not be considered and will not be forwarded.

Cooper WMA – Delta/Hopkins Counties (# 731):

Furbearer and Predator hunts: Feb. 6-10 and 13-17. Coyotes and all furbearers except river otters are legal. No dogs allowed. Up to six groups may be selected for each hunt. Each group is limited to three people. There will be a mandatory 12:00 noon orientation and check in on the first day of each hunt period. Each group may submit one postcard per hunt period. Interested hunters may apply by sending a postcard for each hunt period that must include a team name, hunt dates, group leader's name, phone number, age, and the names and ages of up to two additional team members. Selected groups will be notified by phone. For more information contact Cooper WMA at 903/945-3132. Postcards must be mailed to TPWD Cooper WMA, 829 CR 4795 Sulphur Springs, TX 75482. **Deadline for application is Dec. 15, 2014.**

**Copper Breaks SP – Hardeman County (# 1097):
General Hunts**

Two group of up to four hunters will be selected for each hunt type. Each person may apply only once for each hunt type. For more information, contact the park at 940/839-4331. Postcards must be mailed to Copper Breaks State Park, 777 Park Rd. 62, Quanah, TX 79252. **Deadline for application is Nov. 1, 2014.**

- **Quail Hunt:** Jan. 10-11.
- **Waterfowl Hunt:** Jan. 12-13.

Guadalupe Delta WMA, Mission Lake Unit – Calhoun County (# 720):

Youth Only Deer

A total of eight youth positions will be available for each hunt date. Baiting is allowed and the use of ATVs and ORVs is recommended. Centerfire rifles with mounted scopes are the only legal means during these hunts. The Youth Deer application may contain a single supervising adult and up to two youths, or two supervising adults and two youths. Submitted postcards must contain the hunt type, hunt date, group leader's daytime phone, e-mail address, and the names and ages of each hunter. To maximize your chance of being selected to hunt, each person (youth) may apply only once for each hunt date. A youth will only be selected for one hunt period. A youth can apply as a standby hunter at any or all hunt periods. Youth Deer Hunt postcards must be mailed to: Texas Parks and Wildlife Dept., c/o Mission Lake Youth Deer Hunts, 2200 7th Street, 3rd Floor, Bay City, TX 77414. For more information, contact the Bay City field office at 979/323-9669. **Deadline for application is Sept. 12, 2014.** Selected group leaders will be notified by phone or e-mail.

- **Youth Only Deer Hunts:** Oct. 18-19, 25-26, and Feb. 7-8. Bag limit is two deer (either sex, no more than one buck). Buck must have an inside main beam equal to or wider than the ear tips or at least one unbranched antler. Unlimited feral hogs.

Guadalupe Delta WMA, San Antonio River Unit – Victoria/Refugio Counties (# 760):

Multi-species Hunt

Dec. 12-14, Jan. 2-4, 9-11, and 16-18. One group of up to four hunters will be selected. All waterfowl species, coot, rail, snipe, and gallinule, having an open season during these hunt days may be taken, as well as squirrel, rabbits, hares, and unlimited feral hogs may be taken. Dove may also be taken provided these dates fall with the established dove season for Victoria and Refugio counties. Fishing is allowed. Hunters must attend a noon mandatory orientation at the Guadalupe Delta WMA on the Friday of each hunt period. Hunters may camp on the area, however, there are no facilities available. Each person may apply only once per hunt period and a separate postcard must be submitted for each hunt period. Postcards must be mailed to: Texas Parks and Wildlife Dept., c/o San Antonio Unit Hunts, 2200 7th Street, 3rd Floor, Bay City, TX 77414. **Deadline for application is Oct. 31, 2014.** For more information, contact the Bay City field office at 979/323-9669 or the WMA at 361/552-6637.

Gus Engeling WMA – Anderson County (# 754):

White-tailed Deer Hunts: Interested persons may apply by sending a postcard for each hunt period that includes information on the group leader and up to three other group members. Each group may submit one postcard. Standby positions may be available. The selected group leader will be notified by phone. Mail to: Gus Engeling WMA, 16149 N US Hwy 287, Tennessee Colony, TX 75861. For more information, contact Gus Engeling WMA at 903/928-2251.

- **White-Tailed Deer Hunt:** Sept. 27-30, 2014. Up to 60 hunters will be allowed. Bag limit will be three white-tailed deer (either sex, no more than one buck) and unlimited feral hogs. Two does must be harvested and checked in to receive a buck permit. Bucks must have one unbranched antler or a main beam inside spread equal to or greater than the ear tips. Legal means are archery, crossbow, centerfire rifles, pistols, shotguns with slugs and muzzleloader. All selected hunters must attend a check-in and mandatory hunter orientation at 3:00 p.m. on Sept. 26 at the Gus Engeling Wildlife Conservation Center. **Deadline for application is Sept. 17, 2014.**

Justin Hurst WMA – Brazoria County (# 721):

Youth Only Deer

Baiting is allowed and the use of ATVs and ORVs is recommended. Centerfire rifles with mounted scopes are the only legal means during these hunts. The application may contain a single supervising adult and up to two youths, or two supervising adults and two youths. The supervising adult should include an e-mail address. Youth Deer Hunt postcards must be mailed to: Texas Parks and Wildlife Dept., c/o Hurst Youth Deer Hunts, 2200 7th Street, 3rd Floor, Bay City, TX 77414. For more information, contact the Bay City field office at 979/323-9669. **Deadline for application is Sept. 12, 2014.** Selected Supervising adults will be notified by phone or e-mail.

- **Youth Only Deer:** Oct. 4-5. Eight hunt positions will be available for this hunt. Bag limit is two deer (either sex, no more than one branch-antlered buck). Buck must have at least one unbranched antler or an inside spread of 13 inches or greater. Unlimited feral hogs and coyotes may also be taken.
- **Youth Only Deer:** Oct. 11-12. Twelve hunt positions will be available for this hunt. Bag limit is three deer (either sex, no more than two bucks). Buck must have at least one unbranched antler. Unlimited feral hogs and coyotes may also be taken.

Keechi Creek WMA – Leon County (# 726):

General Hunts

Interested persons may apply by sending a postcard for each hunt period that includes information on the group leader and up to three other group members. Each group may submit one postcard per hunt period. Selected hunt group leaders will be notified by phone. For more information contact Wildlife field office at 903/389-7080. Mail to: Keechi Creek Hunts, Attn: Multi-species Hunts, 16149 N US Hwy 287 Tennessee Colony, TX 75861. **Deadline for application is Dec. 1, 2014.**

- **Multi-species hunts:** Jan. 6-8. Two groups of up to four hunters will be selected. White-tailed deer (bag limit: two deer, either sex). Legal buck must have at least one unbranched antler or an inside spread of 13 inches or greater. Only one buck with an inside spread of 13 inches or greater. All waterfowl species having an open season, snipe, gallinules, woodcock, squirrel, rabbits, hares, and feral hogs may be taken. Fishing is allowed. Baiting for deer and feral hogs is allowed and ATV/ORV use is allowed. Hunters must attend first day mandatory orientation. Hunters may camp on the area, however, there are no facilities available.

Mad Island WMA – Matagorda County (# 729):

Quail Hunts: Jan. 15-16 and 29-30. Two groups containing up to four hunters will be selected for each hunt. Bobwhite quail are the only species that may be taken during this hunt. Non-toxic shot must be used during these hunts – NO LEAD SHOT. Bag Limit: established by statewide regulations. All selected hunters must also have a current APH and attend an 11:00 a.m. mandatory orientation at the WMA headquarters on the Thursday of each hunt period (information to be provided at the time of registration). Hunts will begin at noon on Thursday and end at noon on Friday. There are no overnight facilities available on the WMA. No ATV/ORV will be allowed and all vehicle traffic will be restricted to main roads. Submitted postcards must contain the hunt date, group leader's daytime phone, e-mail address, and the names and ages of each hunter. Each group may submit one postcard per hunt period; however, the group will only be selected for one hunt period. Postcards must be mailed to: Texas Parks and Wildlife Dept., c/o Mad Island Quail Hunt, 2200 7th Street, 3rd Floor, Bay City, TX 77414. For more information, contact the Bay City office at 979/323-9669. **Deadline for application is Oct. 31, 2014.** Selected group leaders will be notified by phone or e-mail.

Nannie M. Stringfellow WMA – Brazoria County (# 716):

General Deer, Youth Deer and Waterfowl Hunts

Baiting is allowed and the use of ATVs and ORVs is recommended. Centerfire rifles with mounted scopes are the only legal means during the Youth Deer hunts. The Youth Deer application may contain a single supervising adult and up to two youths (ages 8 to 16 at time of application), or two supervising adults and two youths. The application must indicate the WMA, hunt type, and the hunt date for which you are applying, and a separate postcard must be submitted for each date/WMA if you are applying for more than one hunt location/date. To maximize your chance of being selected to hunt, each person may apply once for each hunt date on each WMA. Hunters must attend an 11:00 a.m. mandatory orientation at the Nannie Stringfellow WMA headquarters on the first day of each hunt period. Submitted postcards must contain group leader's daytime phone, e-mail address, and names and ages of each hunter. Selected group leaders for the Youth Deer and Waterfowl hunts will be notified by e-mail. Postcards must be mailed to: Texas Parks and Wildlife Dept., c/o (specify hunt category), 2200 7th Street, 3rd Floor, Bay City, TX 77414. For more information, contact the Bay City office at 979/323-9669 or the WMA office at 979/798-8746.

- **Youth Only Deer:** Oct. 4-5, Nov. 1-2. Bag limit is two deer (either sex, no more than one buck). Buck must have at least one unbranched antler or an inside spread of 13 inches or greater and unlimited feral hogs. A total of 24 youth hunt positions will be available for each hunt period. **Deadline for application is Sept. 12, 2014.**
- **Youth Only Deer:** Oct. 25-26. Bag limit is two deer (antlerless or spike buck) and unlimited feral hogs. A total of 24 youth hunt positions will be available. **Deadline for application is Sept. 12, 2014.**
- **Waterfowl Hunts:** Jan. 9, 16 and 23. Shooting hours end at noon. Only four parties of four hunters maximum will be allowed access to the WMA for hunting. Hunting parties will meet at the WMA headquarters (information to be supplied at the time of registration). Duck, goose, rail, snipe, sandhill crane, gallinule, and dove (nontoxic shot only) may be taken provided the season is open for those species. **Deadline for application is Dec. 3, 2014.**

Playa Lakes WMA, Dimmitt Playa Unit – Castro County (# 736):

Non-toxic shot must be used during these hunts – NO LEAD SHOT. A separate postcard must be submitted for each hunt type with the desired hunt date(s) in order of preference for which the applicants wish to apply. The postcard must also contain the name, age, mailing address and daytime telephone numbers of the group leader, as well as the name and age of any other group member. The group leader of drawn hunts will be notified of their selection by phone or mail. For more information contact the WMA at 806/492-3405. Mail to: Dimmitt Hunts, (Specify Pheasant/Waterfowl or Waterfowl Only), 3036 FM 3256, Paducah, TX 79248. **Deadline for application is Nov. 1, 2014.**

- **Pheasant and Waterfowl Hunts:** Dec. 6-7, and 20-21. Pheasant and waterfowl may be taken provided these dates fall within the established waterfowl season for the High Plains Mallard Management Unit. One group of up to four hunters will be selected for each hunt period.
- **Waterfowl Hunt:** Jan. 3-4, 10-11, 17-18, and 24-25 provided these dates fall within the established waterfowl season for the High Plains Mallard Management Unit. One group of up to two hunters will be selected for each hunt date.

Playa Lakes WMA, Taylor Lakes Unit – Donley County (# 751):

Archery Deer, Youth Deer and Youth/Adult Waterfowl Hunts

One group of up to four hunters will be selected for each of the Youth/Adult Waterfowl hunt periods. One group of up to two hunters will be selected for each of the Archery Deer hunt periods. One non-hunting supervising adult and one youth will be selected for the Youth Only Deer hunt. Each person may apply only once for each hunt type. A separate postcard must be submitted for each hunt type (Archery Deer, Youth/Adult Waterfowl, or Youth Only Deer) and the desired hunt period listed in order of preference for which the applicants wish to apply. Postcards must be mailed to: Taylor Lakes Hunts, 3036 FM 3256, Paducah, TX 79248 and be received by the specified deadline. For more information contact the WMA at 806/492-3405.

- **Archery Deer Hunt:** Nov. 7-11 and Nov. 14-18. Bag limit: two white-tailed deer (antlerless only) and unlimited feral hogs. **Deadline for application is Oct. 1, 2014.**
- **Youth/Adult Waterfowl Hunts:** Dec. 6-7, 13-14, 20-21, 27-28, Jan. 3-4, 10-11, 17-18, and Jan. 24-25. **Deadline for application is Nov. 1, 2014.**
- **Youth Only Deer:** Nov. 28-30. Bag limit is two white-tailed deer (no more than one buck) and unlimited feral hogs. **Deadline for application is Nov. 1, 2014.**
- **Youth Only Deer:** Dec. 29-31. Bag limit is one white-tailed deer (antlerless only) and unlimited feral hogs. **Deadline for application is Nov. 1, 2014.**

Purtis Creek State Park – Henderson and Van Zandt Counties (#1105):

Feral Hog hunts: Bag limit is unlimited feral hogs. Shotguns, archery equipment, and crossbows are legal means. Hunting will be by compartment, and temporary blinds and baiting will be allowed. No dogs allowed. Interested persons may apply by sending a postcard indicating the hunt period for which you are applying. Postcards must include contact information for a group leader and names of the other members of the hunting party. Postcards must include ages of all hunters, and each adult is required to have Annual Public Hunting Permit. Mail postcards to Texas Parks and Wildlife Department, c/o Postcard Hunts, 14225 FM 316, Eustace, TX 75124. Selected hunt group leaders will be notified by phone and mail and/or email. Each hunter may only apply once for each hunt type. Attendance at first day orientation is mandatory. For more information, contact Purtis Creek State Park at 903/425-2332. **Deadline for application is Dec. 1, 2014.**

- **Feral Hog Hunt:** Feb. 18-20. Two groups of up to four hunters and four groups of up to two hunters will be selected.
- **Youth/Adult Feral Hog Hunt:** Feb. 7-8. Four groups of one adult and one youth hunter and two groups of either one adult and up to two youth or two adult and two youth hunters will be selected.

Richland Creek WMA, North Unit –

Freestone/Navarro Counties (# 703N):

General Waterfowl Hunts

Interested persons may apply by sending a postcard for each hunt period that includes information on the group leader and up to three other group members. There will be a mandatory 3:00 p.m. orientation and check in on the first day of each hunt period at the area check station. Each group may submit one postcard per hunt period; however the group will only be selected for one hunt period. Selected hunt group leaders will be notified by phone. For more information contact Wildlife Field Office at 903/389-7080. Mail to: Richland Creek Hunts, Texas Parks and Wildlife Dept., 16149 N US Hwy 287 Tennessee Colony, TX 75861. **Deadline for application is Oct. 10, 2014.**

- **Waterfowl Hunts:** Oct. 31-Nov. 2, Nov. 7-9, 14-16 and 21-23 provided these dates fall within the dates established by the U.S. Fish and Wildlife Service for North Zone Duck and Eastern Goose Season. Shooting hours end at noon. Up to twenty hunt groups will be selected dependent on habitat conditions on the area.

Stephen F. Austin SP – Austin County (# 1051):

Squirrel Hunts: Jan. 13-14. Four groups of up to four hunters per group will be selected for the hunt period. The hunt period will be from noon to noon and each group will be assigned a compartment. Submitted postcards must contain the hunt date, group leader's daytime phone, e-mail address, and the names and ages of each hunter. Hunter groups will be allowed to camp during their one night stay (normal fees apply). Vehicle traffic restricted to roads designated by staff. For more information contact the park at 979/885-3613. Mail to: Stephen F. Austin State Park, Park Road 38, San Felipe, TX 77473. **Deadline for application is Dec. 4, 2014.**

W.A. Pat Murphy Unit, Gene Howe WMA – Lipscomb County (# 706):

Youth Only Deer Hunts: Nov. 28-30 and Dec. 26-28. Bag Limit: two deer (no more than one buck). Bucks may be white-tailed or mule deer. Antlerless must be white-tailed deer only. Unlimited feral hogs may also be taken. The postcard may contain a single supervising adult and up to two youths, or two supervising adults and two youths. One group will be selected for each hunt date. For more information contact the WMA at 806/492-3405 or 806/323-8642. Mail to: Pat Murphy Hunts, 3036 FM 3256, Paducah, TX 79248.

Deadline for application is Nov. 1, 2014.

HUNTS BY PHONE RESERVATION

Reservations are on a first-come, first-served basis and must be made through the field office personnel; **voice mail messages will not be accepted.** Interested parties must reserve an assigned blind by contacting the area manager before being allowed access to the WMA for hunting.

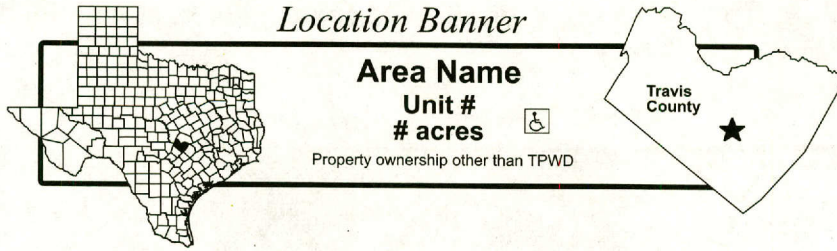
PUBLIC HUNTING REGION 2 – TRANS-PECOS

Black Gap WMA – Brewster County (# 701):

Predator Hunts

Jan. 16-18. Only six parties of two hunters will be allowed access to the WMA for hunting. Unlimited coyotes and bobcats may be harvested (no other predators may be harvested). Hunting parties will meet at the WMA Headquarters (details provided at the time of registration). Reservations will be made by calling the Black Gap WMA Office at 432/376-2216 only on **Jan. 2, 2015 from 9:00 a.m. to noon.**

MAP BOOK LEGEND

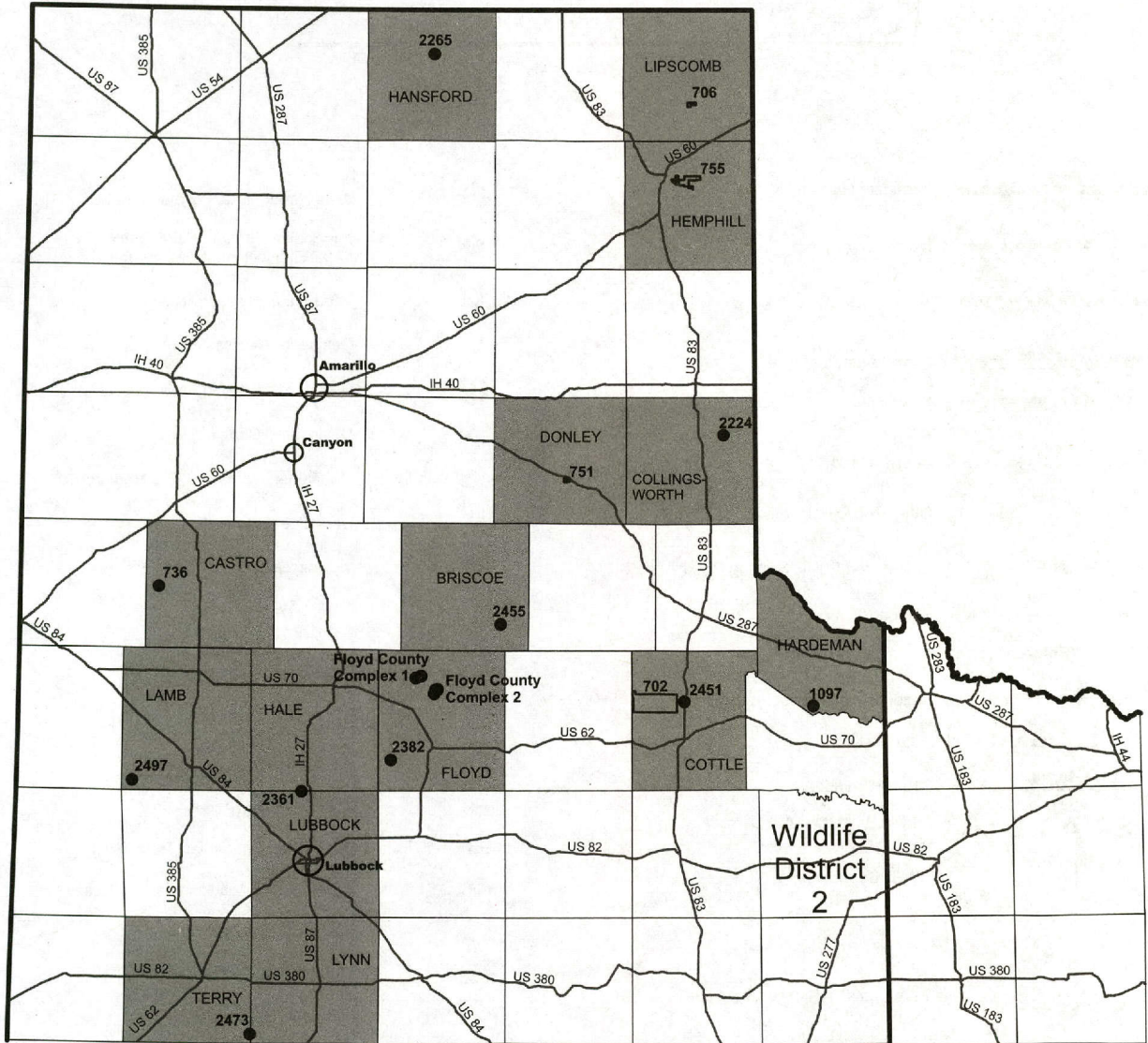


- | | | | |
|--------------------------------------|--------------------------------------|--|---|
| | Interstate Highway | | Area Headquarters / Check Station |
| | US Highway | | Information Station, Parking and Legal Entry Point (areas numbered) |
| | Texas Highway | | Information / Registration Station |
| | Farm-to-Market Ranch Road State Spur | | Designated Access Point |
| | County Road | | Designated Parking Area |
| | Other Public Use Road | | Designated Camping Area |
| | Designated Public Hunting Road | | Maintained Campsite (Fee Required) |
| | Railroad Tracks | | Deer Check Station |
| To ___ (Reference) | | | Viewing Blind |
| | National Park/Forest Boundary | | Gate |
| Federal Land | | | Transmission Line |
| <u>County Name</u> | County Boundary | | Pipeline |
| STATE/COUNTRY | | | Fence |
| | TPWD Boundary | | Designated Walking Path |
| Name of Managed Property | | | ADA Compliant Access Trail |
| | Park or other NO HUNTING AREA | | Designated Equestrian Trails |
| Area Name | | | Equestrian Trailhead and Parking Area |
| | Pond, Lake, or Reservoir | | Public Hunting Area |
| Pond, Lake, or Reservoir Name | | | Archery Hunting Only |
| | Large River | | Waterfowl Hunting Area |
| Large River Name | | | Recommended Dove Hunting Area |
| | Small River/Bayou | | Special ORV Hunting Area/Trails |
| | Stream/bed | | Waterfowl Sanctuary (Closed ONLY to Waterfowl Hunting) |
| Waterbody Name | | | Hunting Compartment |
| | Canoe / Small Craft Launch | | Equestrian Area |
| | Boat Ramp | | Area offer convenient access |
| | Boat Lane | | Windmill |
| | | | Spring |
| | | | Water trough |
| | | | Guzzler |

REGION 1 – PANHANDLE

2014-2015

For enhanced individual area maps, please visit www.tpwd.texas.gov/huntwild/hunt/public/lands/maps/




LAW ENFORCEMENT OFFICES:

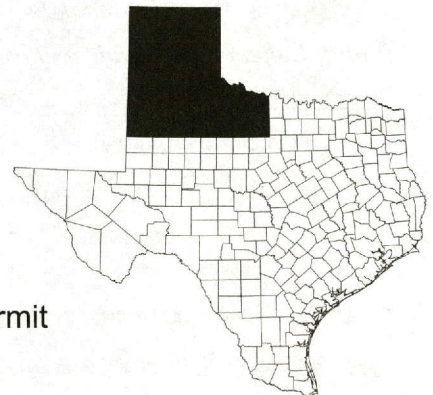
Amarillo (806) 379-8900
Lubbock (806) 761-4930

WILDLIFE DISTRICT OFFICES:

District 2 - Canyon (806) 651-3012

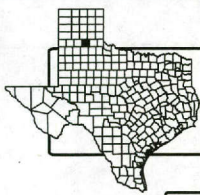
To report game violations, call
1-800-792-GAME

 Counties offering hunts by Annual Permit
Total of 41,759 Acres



PHR 1 HUNTING OPPORTUNITY OFFERED BY SPECIES

Page	County	Unit #	Unit Name	Deer - Archery	Feral Hog	Dove	Teal	Waterfowl	Cranes	Conservation Season	Quail	Pheasant	Rabbit	Coyotes	Fishing	Y/A Dove	Y/A Waterfowl	Y/A Quail	Youth Deer	Youth Waterfowl
4	Briscoe	2455	FM 1065			1														
4	Collingsworth	2224	Wolf Creek			1														
5	Cottle	702	Matador WMA		1	1	1				1		1		1			1		
6	Donley	751	Taylor Lakes Unit, Playa Lakes WMA		1	1	1						1							
7	Floyd		Floyd County Complex 1																	
		2362	Circle Tree			1	1	1	1		1	1	1	1						1
		2383	Bluestem			1	1	1	1		1	1	1	1						1
8	Floyd		Floyd County Complex 2																	
		2301	South Plains			1	1	1	1			1	1	1						1
		2425	Rail Track			1	1	1	1		1	1	1	1						1
9	Floyd	2382	Mesquite Hill			1	1	1	1			1	1	1						1
	Hansford	2265	Miller's Lake				1	1	1	1		1								
10	Hemphill	755	Gene Howe WMA		1	1	1	1			1		1		1					
11	Lamb		Pep NW																	
12	Lipscomb	706	Pat Murphy Unit - Gene Howe WMA			1					1		1		1					
13	Lubbock and Hale	2361	Abernathy			1														
13	Terry	2473	Pride Cemetary			1														
			Post Card Hunts																	
xix	Castro	736	Dimmitt Playa Unit - Playa Lakes WMA					1				1								
xix	Donley	751	Taylor Lakes Unit - Playa Lakes WMA	1													1			1
xvii	Hardeman	1097	Copper Breaks SP					1			1									
xx	Lipscomb	706	Pat Murphy Unit - Gene Howe WMA																	1
			Totals	1	3	13	9	9	6	1	7	7	9	5	3	1	1	1	2	5



FM 1065
Unit #2455
320 acres

Briscoe

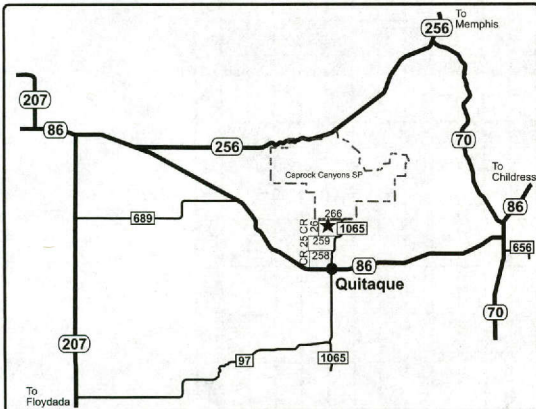


LEGAL GAME • 2014-2015

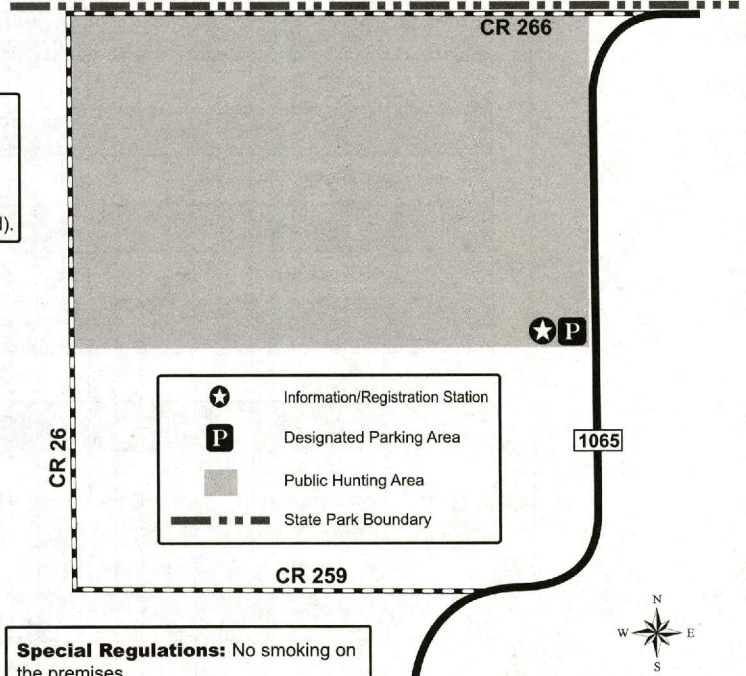
OSR Required Each Day

Dove:

Regular Season: Each day of North Zone
 (Mourning, White-winged, and Eurasian Collared).

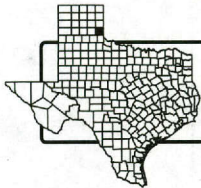


Caprock Canyon State Park Boundary



- Information/Registration Station
- Designated Parking Area
- Public Hunting Area
- State Park Boundary

Special Regulations: No smoking on the premises.



Wolf Creek
Unit #2224
480 acres

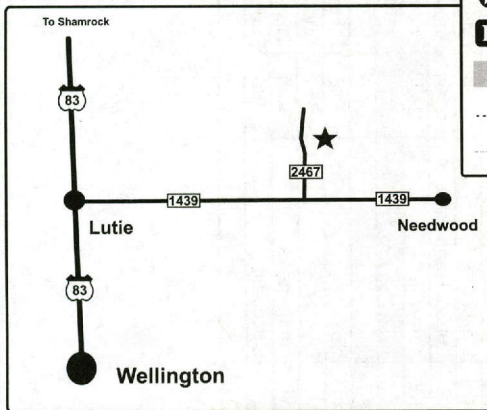
Collingsworth

LEGAL GAME • 2014-2015

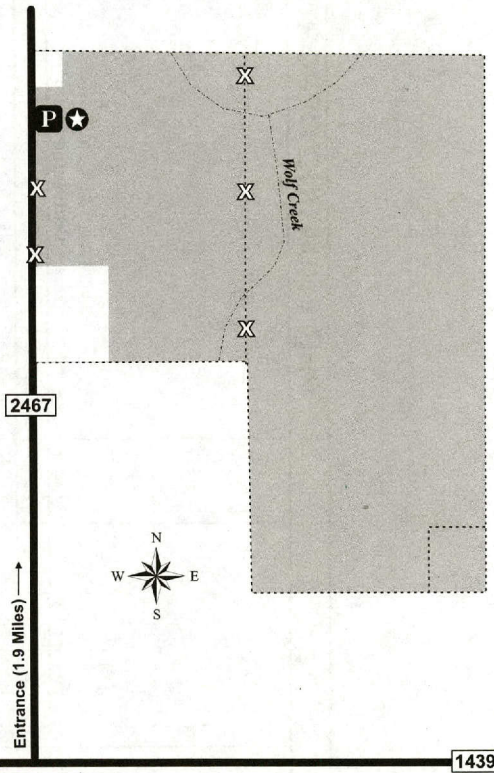
OSR Required Each Day

Dove:

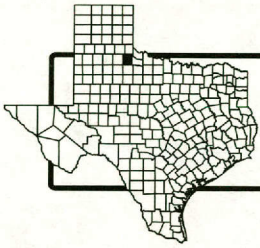
Regular Season: Each day of the first split of the North Zone (Mourning and White-winged).



- Information/Registration Station
- Designated Parking Area
- Public Hunting Area
- Fence
- Cross-Over
- Stream/bed



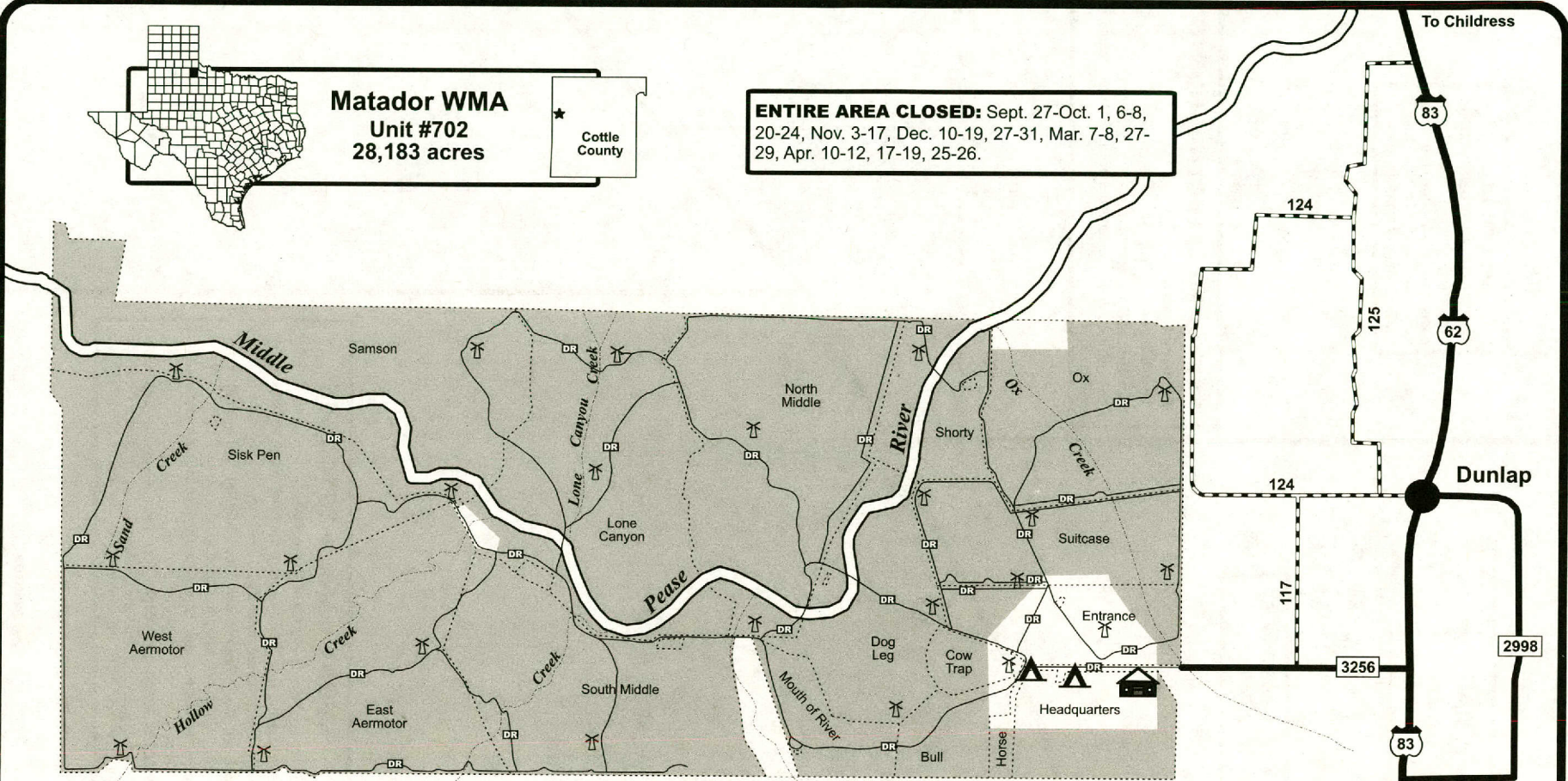
To US 183



Matador WMA
Unit #702
28,183 acres




ENTIRE AREA CLOSED: Sept. 27-Oct. 1, 6-8, 20-24, Nov. 3-17, Dec. 10-19, 27-31, Mar. 7-8, 27-29, Apr. 10-12, 17-19, 25-26.

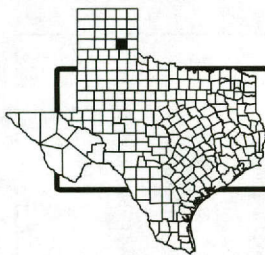


YOUTH HUNTS
Youth/Adult Dove and Quail: Oct. 18-19.
Each group must contain a youth under age 17 to participate.

LEGAL GAME • 2014-2015
On-site registration is required.
There are **NO DEER HUNTS** available by APH Permit on this area.
Dove: Sept. 1-26, Oct. 2-5, 9-17, Dec. 20-26, and Jan. 1-7.
Quail: Oct. 25-Nov. 2, Nov. 18- Dec. 9, 20-26, Jan. 1-Feb. 1.
Early Teal: Each day of the early teal season except when entire area is closed to hunting.
Archery Only Feral Hog: Mar. 9-22 (no bag limit). Baiting allowed during hunt period only.
Fishing: Allowed everyday except on closure dates. Only in Middle Pease River. Pole and line only.
Rabbits & Hares: Shotgun Only: Concurrent with dove and quail dates.
SPECIAL REGULATIONS: All ORV traffic is limited to designated Public Hunting Roads. ATV use restricted to disabled hunters only. All shotgun hulls and shell boxes must be retrieved from the field and disposed of off the WMA. Horses allowed only during May 12-Aug. 31 and only on designated trails. See Prohibited Acts for regulations on horse use and further restrictions. For more information call the WMA headquarters (806-492-3405).

- Area Headquarters / Check Station
- Designated Camping Area
- Windmill
- Public Hunting Area
- Designated Public Hunting Road
- Fence
- Stream/bed





Playa Lakes WMA
Taylor Lakes Unit #751
525 acres

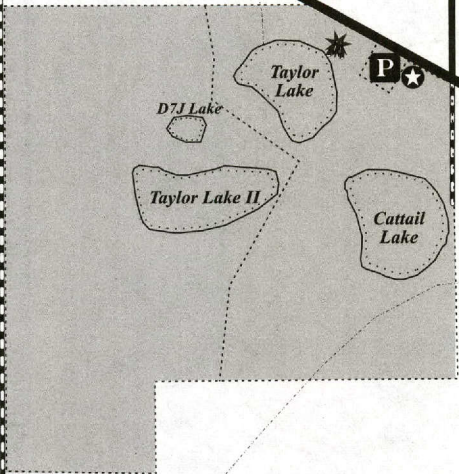
★
 Donley
 County

GENERAL USE & VISITATION INFORMATION:
 On-site registration is required for all public access. No permit is required to access and use the wildlife viewing blind at the parking area.

ENTIRE AREA CLOSED: Nov. 7-11, 14-18, 28-30, Dec. 6-7, 13-14, 20-21, 27-31, Jan. 3-4, 10-11, 17-18, 24-25.

POSTCARD SELECTION HUNTS
Archery Deer.
Youth Deer
Youth/Adult Waterfowl.
 See front section of booklet for Postcard Selection Hunt information.

To Clarendon



Lelia
 Lake

West

Lelia

Lake

Creek




Lelia
 Lake

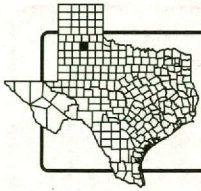
To Hedley

- ★ Information / Registration Station
- ★ Viewing Blind
- P Designated Parking Area
- Public Hunting Area
- Stream/bed Fence
- Pond/Lake

LEGAL GAME • 2014-2015
OSR Required.
Dove: Each day of the first split of the North Zone season.
Teal: May be hunted each day of the Early Teal Season.
Archery Only Feral Hog: Feb. 1-Aug. 31 (no bag limit).
 Baiting allowed during hunt period only.
Rabbits and Hares: (Shotgun only) Concurrent with dove hunts.
SPECIAL REGULATIONS: This unit is a walk-in area only. No camping allowed. No fishing allowed. See Prohibited Acts for further restrictions. All hunters must possess an APH Permit.



1754



Floyd County Complex 1

Circle Tree - (Unit #2362) 381 acres
 Bluestem - (Unit #2383) 80 acres

★
 Floyd

YOUTH HUNTS

Youth Only Waterfowl: On dates set by the USFWS for the High Plains Mallard Unit.

Entire Area Closed: Nov. 29-Dec. 5.

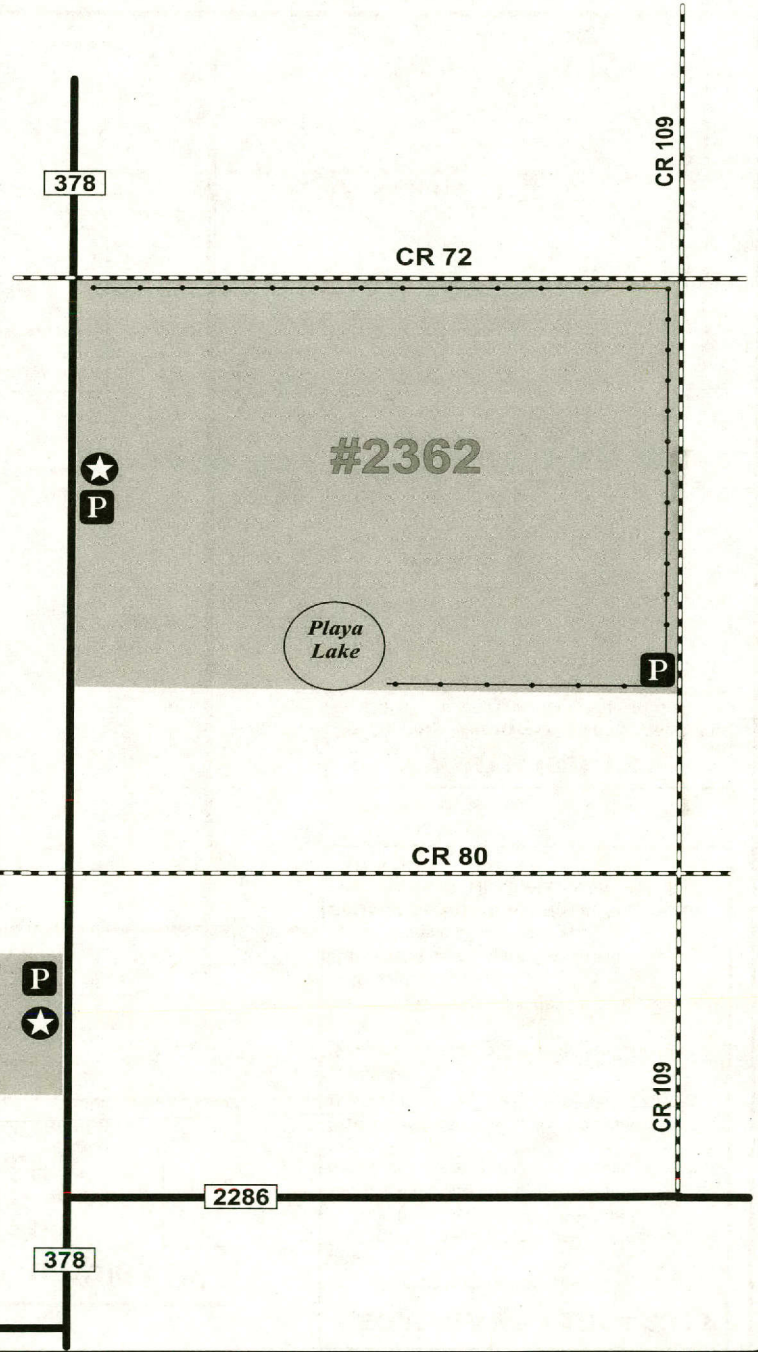
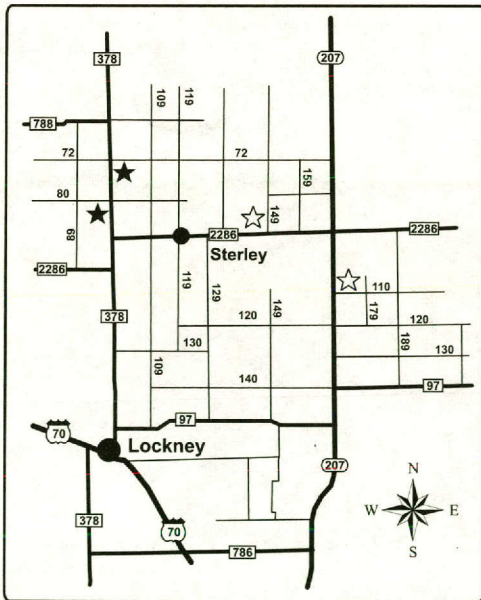



- ★ Information/Registration Station
- P Designated Parking Area
- Public Hunting Area
- Transmission Line

LEGAL GAME • 2014-2015

OSR Required Each Day

- Dove:**
Regular Season: Each day of the North Zone (Mourning and White-winged).
Teal: Each day of the Early Teal season.
Quail: Oct. 25-26, Nov. 1-28, Dec. 6-Jan. 31.
Pheasant: Each Day of the Pheasant season.
Ducks: Each day of the High Plains Mallard season.
Geese: Each day of the Western Zone through Jan. 31.
Sandhill Crane: Each day of the Zone A through Jan. 31.
Rabbits, Hares, and Coyotes: Sept. 1-Nov. 28 and Dec. 6-Jan. 31.
Special Regulations: No smoking allowed on premises. No coyote hunting with dogs allowed.

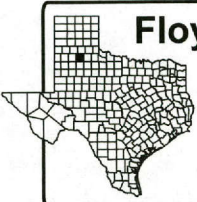




#2425

CR 149


CR 80



Floyd County Complex 2 South Plains Rail Track

(Unit #2301) 181 acres

(Unit #2425) 626 acres



Entire Area Closed: Nov. 29-Dec. 5.

LEGAL GAME • 2014-2015

OSR Required Each Day

Dove:

Regular Season: Each day of the North Zone (Mourning and White-winged).

Teal:

Each day of the Early Teal season.

Quail:

(Unit #2425 only) Oct. 25-26, Nov. 1-28, Dec. 6-Jan. 31.

Pheasant:

Each day of the Pheasant season.

Ducks:

Each day of the High Plains Mallard season.

Geese:

Each day of the Western Zone through Jan. 31.

Sandhill Crane:

Each day of the Zone A through Jan. 31.

Rabbits, Hares, and Coyotes:

Sept. 1-Nov. 28 and Dec. 6-Jan. 31.

Special Regulations:

No smoking allowed on premises. No coyote hunting with dogs allowed.

YOUTH HUNTS

Youth Only Waterfowl: On dates set by the USFWS for the High Plains Mallard Unit.

2286



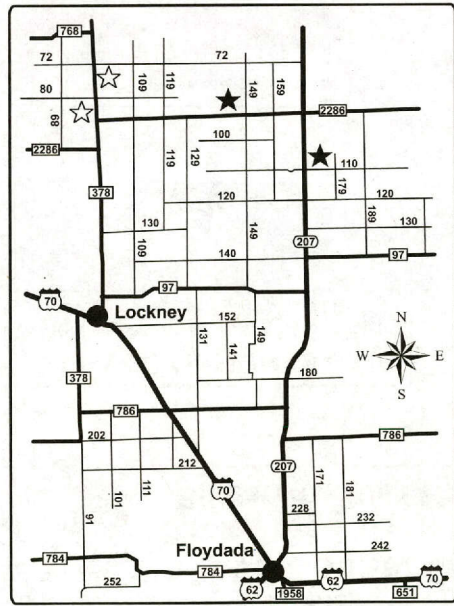
CR 149

CR 159

CR 100

207

2286



Lockney

Floydada



- Information/Registration Station
- Designated Parking Area
- Public Hunting Area
- Pond/Lake Fence

#2301



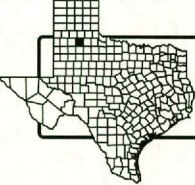
CR 159

CR 110

207

CR 110

CR 179



Mesquite Hill Unit #2382

240 acres

Floyd

★

★	Information/Registration Station
P	Designated Parking Area
■	Public Hunting Area
■	Thick woods and brush
□	Pond/Lake
---	Fence

YOUTH HUNTS
Youth Only Waterfowl: On dates set by the USFWS for the High Plains Mallard Unit.

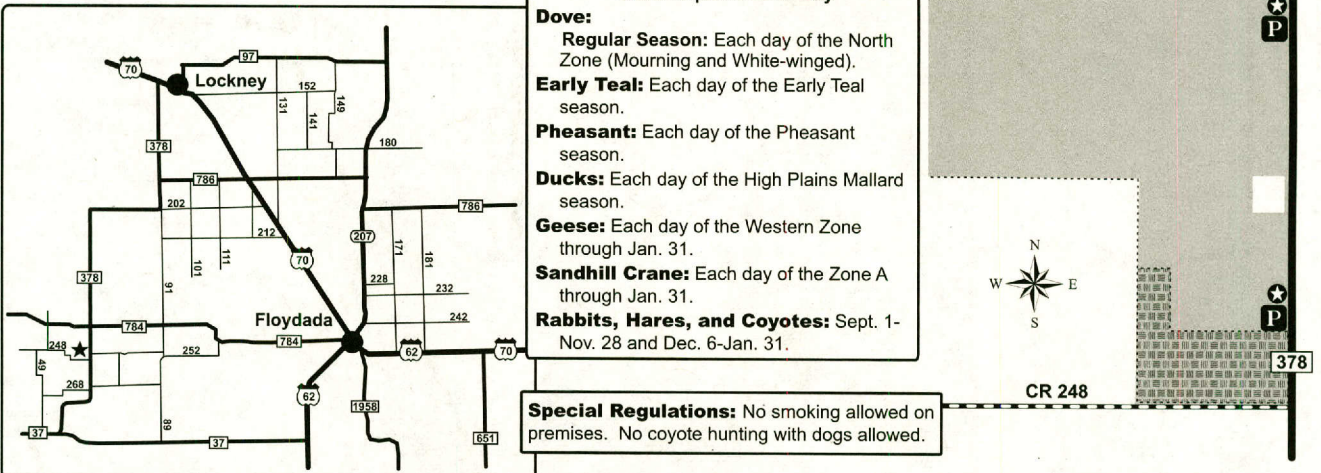
Entire Area Closed: Nov. 29-Dec.5.

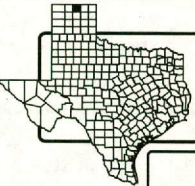
LEGAL GAME • 2014-2015

OSR Required Each Day

Dove:
Regular Season: Each day of the North Zone (Mourning and White-winged).
Early Teal: Each day of the Early Teal season.
Pheasant: Each day of the Pheasant season.
Ducks: Each day of the High Plains Mallard season.
Geese: Each day of the Western Zone through Jan. 31.
Sandhill Crane: Each day of the Zone A through Jan. 31.
Rabbits, Hares, and Coyotes: Sept. 1-Nov. 28 and Dec. 6-Jan. 31.

Special Regulations: No smoking allowed on premises. No coyote hunting with dogs allowed.





Miller's Lake (Unit #2265)

1,169 acres

Hansford

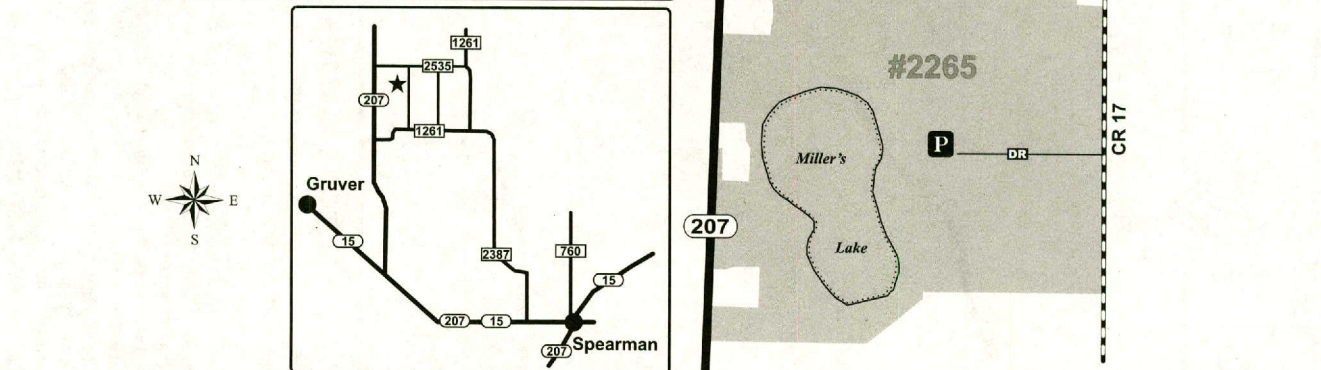
★

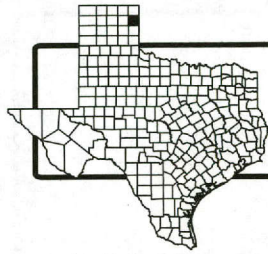
★	Information/Registration Station
P	Designated Parking Area
■	Public Hunting Area
-DR-	Designated Public Hunting Road
□	Pond/Lake
---	Stream/bed

LEGAL GAME • 2014-2015

OSR Required Each Day

Teal: Each day of the Early Teal season.
Pheasant: Each day of the Pheasant season.
Sandhill Cranes: Each day of the Zone A season. Shooting hours are ½ hour before sunrise to sunset.
Waterfowl: Each day of the High Plains Mallard and Western Zone Goose season (including conservation season). Shooting hours are ½ hour before sunrise to sunset.





Gene Howe WMA
Unit #755
5,394 acres

★
Hemphill County

ENTIRE AREA CLOSED: Oct. 20-24, Nov. 3-7,
 14-21, 28-30, Dec. 26-28, Apr. 10-12, 17-19, 24-26,
 May 2-3.

To US 60

2266

North Williams

South Williams

Upper Meadow

Hay Meadow

DeArment

Bunkhouse

West Bull

North

Middle

Persimmon

North Bull

East Bull

Canadian River

2266

River



0 0.5 1
 APPROXIMATE SCALE IN MILES

LEGAL GAME • 2014-2015

On-site registration is required.

There are **NO DEER HUNTS** by APH Permit on this area.

Dove: Sept. 1-Oct. 19, Dec. 19-25, 29-Jan. 7.

Quail: Oct. 25-Nov. 2, 8-13, 22-27, Dec. 1-25, 29-Jan. 31.

Archery Only Feral Hogs: Mar. 1-31 (no bag limit). Baiting is allowed during hunt period only.

Rabbits & Hares: (Shotgun only) Concurrent with dove and quail hunt dates.

Waterfowl: Shooting hours end at noon. Hunting is allowed each day of the **Early Teal, High Plains Mallard, and Western Zone Goose** season except on dates when ENTIRE AREA CLOSED.

Fishing: Open year-round except on dates ENTIRE AREA CLOSED.

SPECIAL REGULATIONS: See Prohibited Acts for further restrictions. For more information call 806/323-8642.

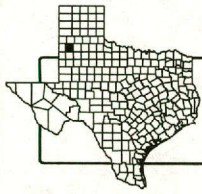
- ★ Information / Registration Station
- ▲ Designated Camping Area
- ⊕ Windmill
- Public Hunting Area
- ▬ Designated Public Hunting Road
- - - 4WD Road
- Fence
- Stream/bed

2388

10

To Canadian

2388



**Pep Northwest
Unit #2497
170 acres**

Lamb

Parking along county road.

Unit does not include the cropland between the unit's northern boundary and CR 332.



Information/Registration Station



Public Hunting Area



County Line

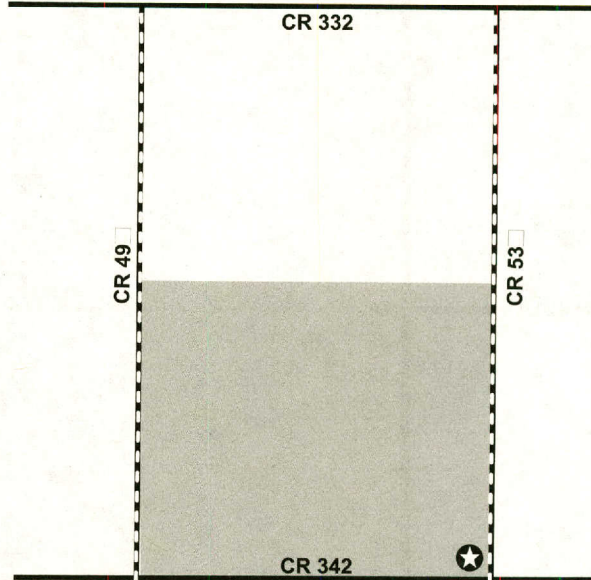
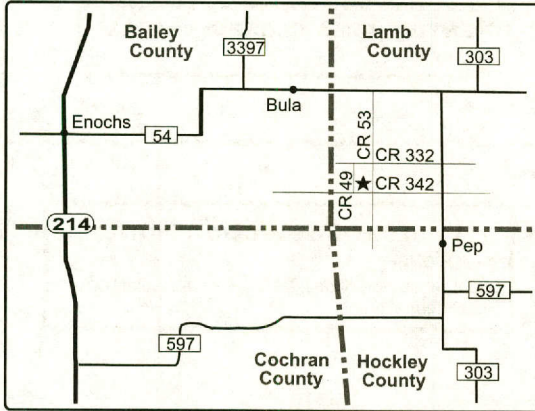


LEGAL GAME • 2014-2015

OSR Required Each Day

Dove:

Regular Season: Each day of North Zone (Mourning, White-winged, and Eurasian Collared).



TICK-BORNE DISEASES IN TEXAS

Each year Texans contract Lyme disease, Rocky Mountain spotted fever, ehrlichiosis and relapsing fever. All of these diseases are transmitted by the bite of an infected tick. If caught early, these diseases can almost always be cured. If left untreated, they can be serious or even fatal.

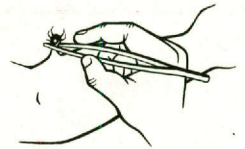
Early symptoms of these diseases mimic the "flu," and include fever, headache, tiredness, stiff neck or neck pain, muscle aches, and joint pain. Sometimes a rash is also present. If you develop flu-like symptoms (with or without a rash) after a tick bite, you should see a physician right away.

To protect yourself and your family

- Wear light-colored clothing so that ticks can easily be seen.
- Tuck pant legs into socks to keep ticks off of your skin.
- Wear long-sleeved shirts and keep shirt tails tucked in.
- Use insect repellent according to package instructions.
- Inspect exposed skin every few hours for ticks.
- Do a thorough, full-body tick check when you come in and remove any attached ticks.
- Frequently check your pets for ticks. In addition to bringing ticks into your home, pets can contract tick-borne diseases.

To remove an attached tick

- Use tweezers to grasp the tick's mouthparts as close to the skin as possible.
- If tweezers are not available use a tissue to protect your fingers.
- With a steady motion, pull the tick straight out.
- After removal, you can mail the live tick to the Texas Department of Health Laboratory (address below) for identification and testing. Please use a container with a secure lid. Putting a small piece of tissue moistened with a single drop of water in the container will help keep the tick alive.

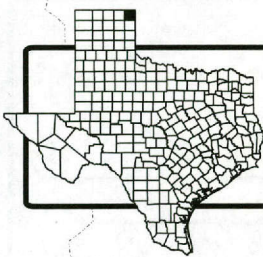


For More Information

For more information on tick-borne diseases in Texas, contact your local health department or the Texas Department of Health, 1100 West 49th St., Austin, TX 78756.

www.TickTexas.org

To Lipscomb



W.A. (Pat) Murphy Unit Gene Howe WMA Unit #706 889 acres

Lipscomb
County
★



213

305

Creek

ENTIRE AREA CLOSED: Nov. 28-30,
Dec. 26-28.

2388

Postcard Selection Hunts

Youth Deer.
See front section of booklet for Postcard Selection
Hunt information.

Plum

Creek



Cottonwood

To Higgins

213

305

LEGAL GAME • 2014-2015

OSR Required.

Dove: Sept. 1-Oct. 20, Dec. 19-25, 29-Jan. 7.

Quail: Oct. 25-Nov. 27, Dec. 1-25, 29-Jan. 31.

Rabbits & Hares: Concurrent with dove and quail hunts.

Fishing: Open year round except on closure dates.

Means Restriction: Shotguns are the only means that may be used or possessed on these hunts.


SPECIAL REGULATIONS: This unit is a walk-in only area. See Prohibited Acts for more information.

★ Information / Registration Station

Public Hunting Area

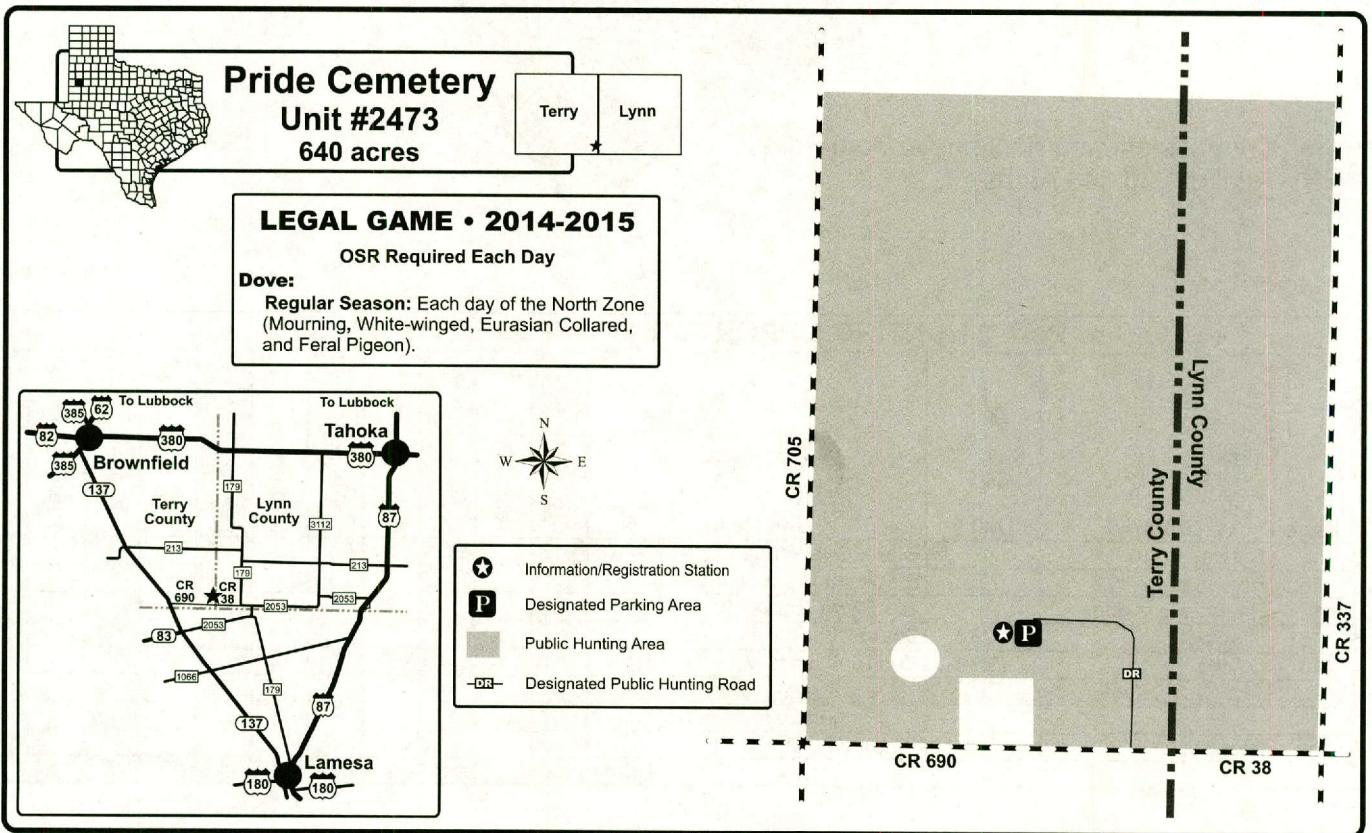
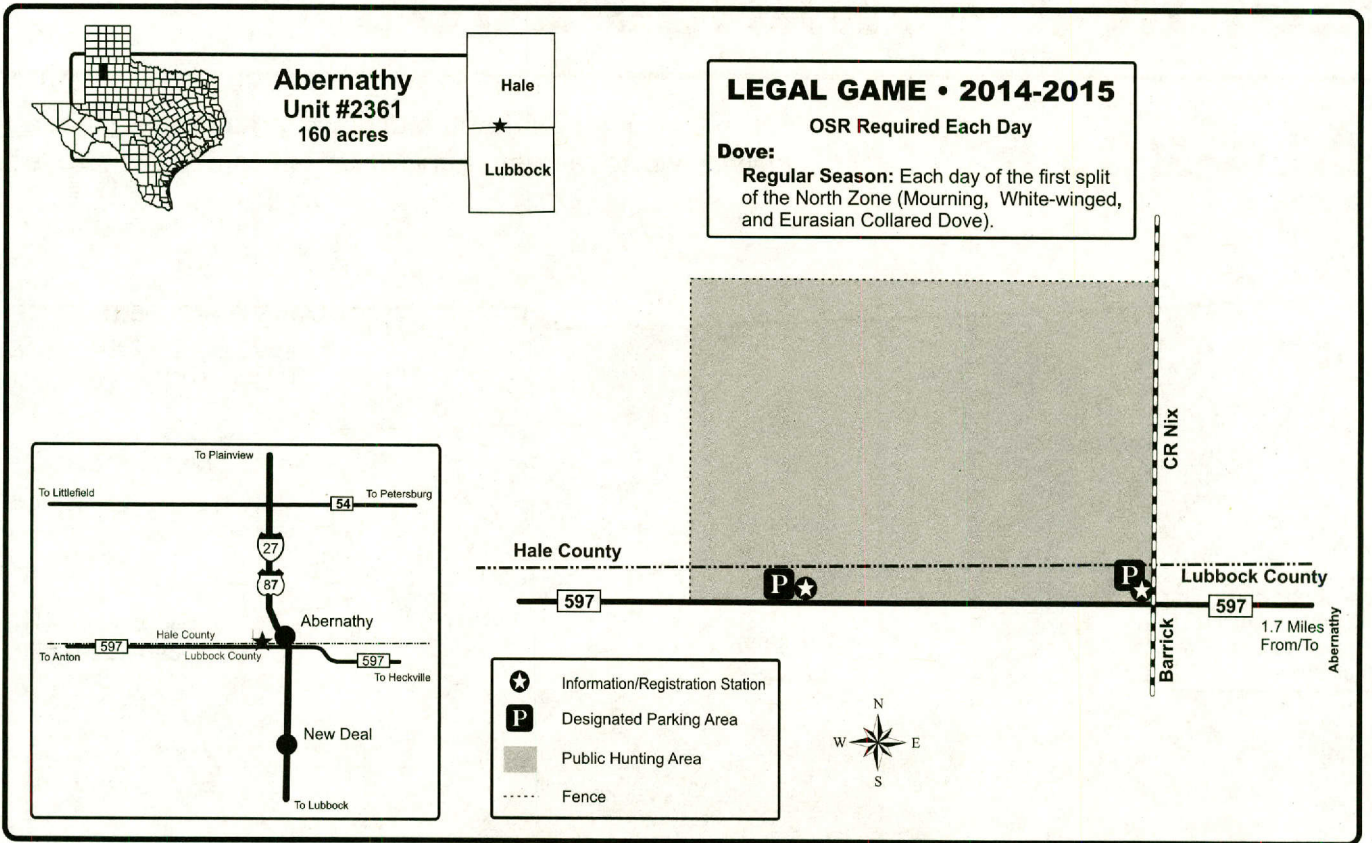
Fence

Stream/bed



APPROXIMATE SCALE IN MILES

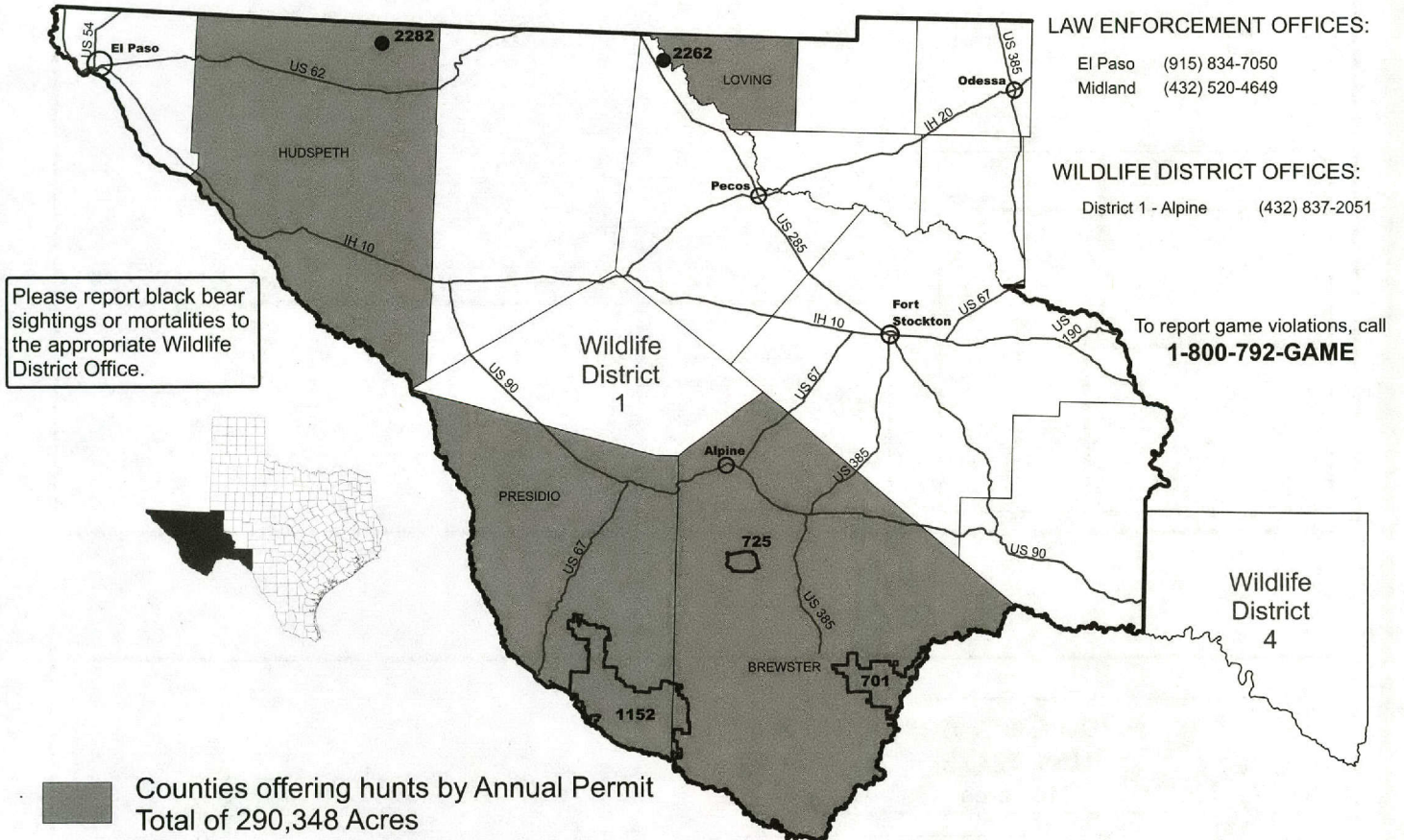
To Glazier



REGION 2 – TRANS-PECOS

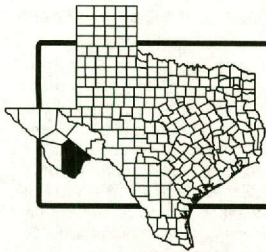
2014-2015

For enhanced individual area maps, please visit www.tpwd.texas.gov/huntwild/hunt/public/lands/maps/



PHR 2 HUNTING OPPORTUNITY OFFERED BY SPECIES

Page	County	Unit #	Unit Name	Dove	Teal	Waterfowl	Quail	Cranes	Rabbit	Fishing	Y/A Dove	Y/A Quail	Youth Waterfowl	Predators
15	Brewster	701	Black Gap WMA	1			1		1	1				
16	Brewster	725	Elephant Mountain WMA	1			1		1			1		
17	Presidio/Brewster	1152	Big Bend Ranch SP				1							
18	Hudspeth	2282	South Dell City	1	1									
18	Loving	2262	Red Bluff Reservoir		1	1		1					1	
			Phone Reservation Hunts											
xvi	Brewster	701	Black Gap WMA											1
			Totals	3	2	1	3	1	2	1	0	2	1	1



Black Gap WMA Unit #701 115,000 acres

Property owned by TPWD
and General Land Office of Texas

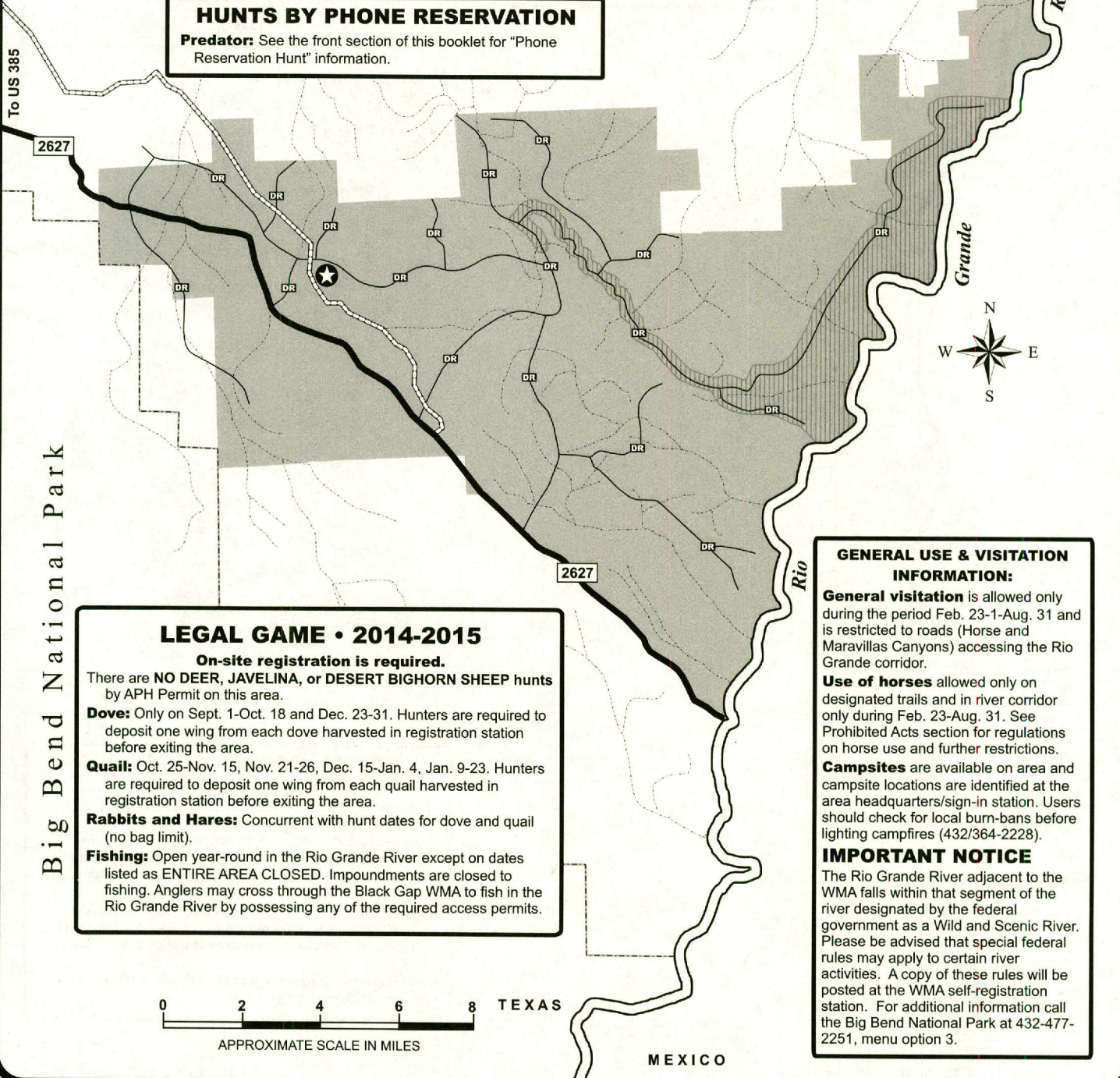


- Area Headquarters / Sign-in Station
- Public Hunting Area
- Equestrian Area
- National Park Boundary
- Designated Public Hunting Road
- Stream/bed

ENTIRE AREA CLOSED: Oct. 19-23, Nov. 16-20, 27-Dec. 14, Jan. 5-8.

YOUTH HUNTS
Youth/Adult Quail: Oct. 24-25.

HUNTS BY PHONE RESERVATION
Predator: See the front section of this booklet for "Phone Reservation Hunt" information.



Big Bend National Park

LEGAL GAME • 2014-2015
On-site registration is required.

There are **NO DEER, JAVELINA, or DESERT BIGHORN SHEEP** hunts by APH Permit on this area.

Dove: Only on Sept. 1-Oct. 18 and Dec. 23-31. Hunters are required to deposit one wing from each dove harvested in registration station before exiting the area.

Quail: Oct. 25-Nov. 15, Nov. 21-26, Dec. 15-Jan. 4, Jan. 9-23. Hunters are required to deposit one wing from each quail harvested in registration station before exiting the area.

Rabbits and Hares: Concurrent with hunt dates for dove and quail (no bag limit).

Fishing: Open year-round in the Rio Grande River except on dates listed as **ENTIRE AREA CLOSED**. Impoundments are closed to fishing. Anglers may cross through the Black Gap WMA to fish in the Rio Grande River by possessing any of the required access permits.


GENERAL USE & VISITATION INFORMATION:

General visitation is allowed only during the period Feb. 23-1-Aug. 31 and is restricted to roads (Horse and Maravillas Canyons) accessing the Rio Grande corridor.

Use of horses allowed only on designated trails and in river corridor only during Feb. 23-Aug. 31. See Prohibited Acts section for regulations on horse use and further restrictions.

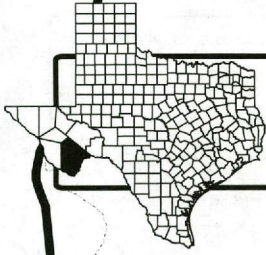
Campsites are available on area and campsite locations are identified at the area headquarters/sign-in station. Users should check for local burn-bans before lighting campfires (432/364-2228).

IMPORTANT NOTICE
The Rio Grande River adjacent to the WMA falls within that segment of the river designated by the federal government as a Wild and Scenic River. Please be advised that special federal rules may apply to certain river activities. A copy of these rules will be posted at the WMA self-registration station. For additional information call the Big Bend National Park at 432-477-2251, menu option 3.



MEXICO

To Alpine and US 90



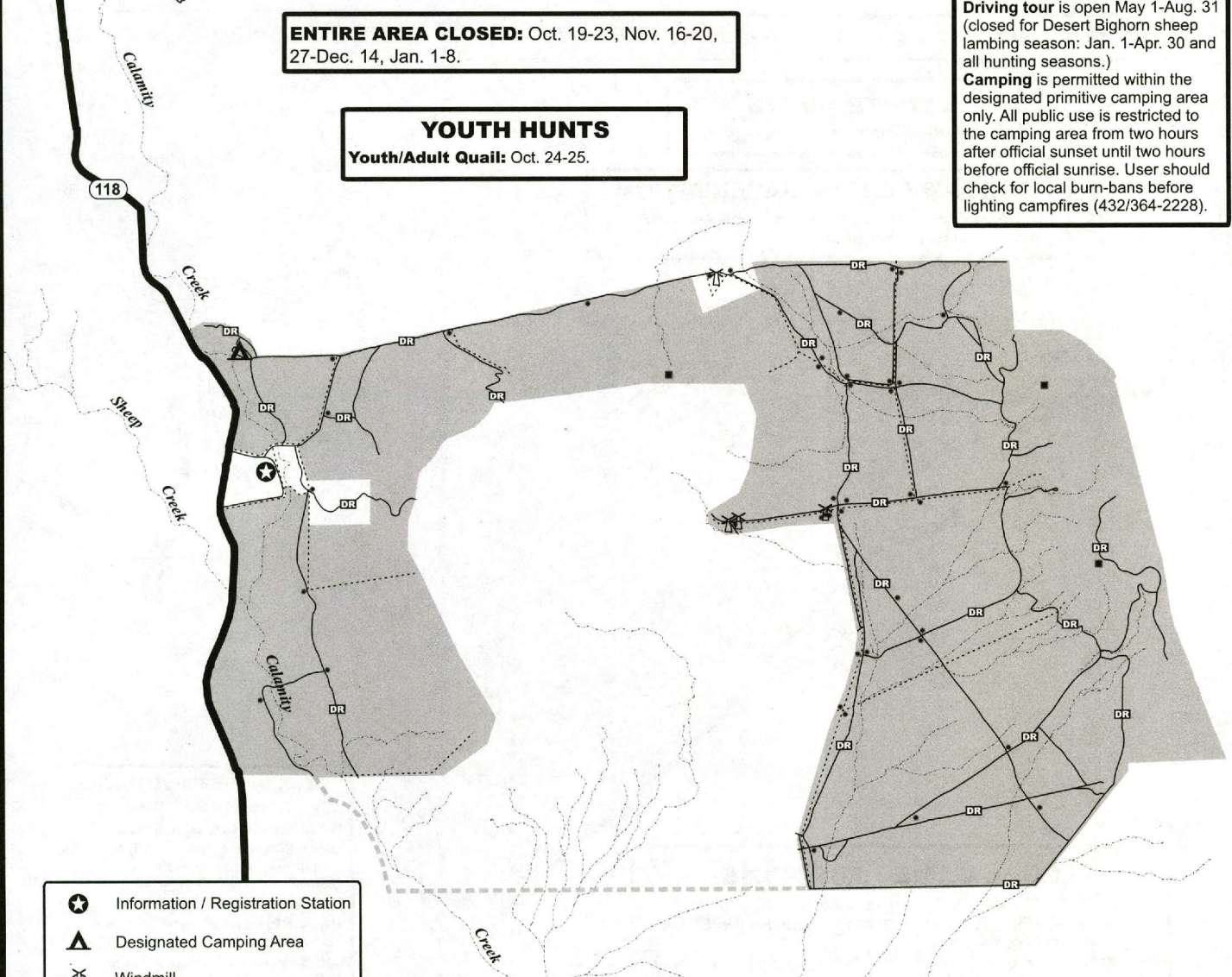
Elephant Mountain WMA Unit #725 23,147 acres




ENTIRE AREA CLOSED: Oct. 19-23, Nov. 16-20,
27-Dec. 14, Jan. 1-8.

YOUTH HUNTS
Youth/Adult Quail: Oct. 24-25.

GENERAL USE & VISITATION INFORMATION:
All public access requires on-site registration. Hunting and general use is restricted to portions of the WMA which are identified as being open by information posted at the Information/Registration Station. See "Schedule of Recreational Use and Visitation" for more information on access permit requirements. **Driving tour** is open May 1-Aug. 31 (closed for Desert Bighorn sheep lambing season: Jan. 1-Apr. 30 and all hunting seasons.) **Camping** is permitted within the designated primitive camping area only. All public use is restricted to the camping area from two hours after official sunset until two hours before official sunrise. User should check for local burn-bans before lighting campfires (432/364-2228).



- Information / Registration Station
- Designated Camping Area
- Windmill
- Spring
- Water trough
- Guzzler
- Public Hunting Area
- Designated Public Hunting Road
- Fence
- Stream/bed



APPROXIMATE SCALE IN MILES

118

To Big Bend National Park

LEGAL GAME • 2014-2015
OSR Required.
 There are **NO DEER, JAVELINA, OR DESERT BIGHORN SHEEP** hunts by APH Permit on this area.
Dove: Sept. 1-Oct. 18, Dec. 23-31 provided these dates occur within the established Central Zone season. Hunters are required to deposit one wing from each dove harvested in registration station before exiting the area.
Scaled Quail: Oct. 26-Nov. 15, 21-26, Dec. 15-31, and Jan. 9-Feb. 22. Hunters are required to deposit one wing from each quail harvested in registration station before exiting the area.
Rabbits and Hares: (no bag limit) Concurrent with dove and quail hunts. Shotgun only.

To Marfa

Big Bend Ranch SP
Unit #1152
150,000 acres

Presidio County
Brewster County

TEXAS



- Registration Station
- Information Station
- Public Hunting Area
- Stream/bed

Presidio

Ft. Leaton
Information Station
170

MEXICO

Sauceda
Ranger Station

Presidio County

Brewster County

LEGAL GAME • 2014-2015

OSR Required.

Quail (Scaled and Gambel's): BY COMPARTMENT ONLY. Jan. 12-15, and 26-29. Hunters will be directed to an assigned portion of the park at the time of registration. Use of dogs is prohibited.

Means Restrictions: Shotguns are the only legal means that may be used or possessed during these hunts.

SPECIAL REGULATIONS: On-site registration is required daily at Sauceda Ranger Station. See Prohibited Acts for further restrictions.



MEXICO

Barton Warnock
Information Station
Lajitas

TEXAS

67

170

Rio

Grande

River

Casa
Piedra Rd

Big Bend
Ranch Rd

Black
Hills

Terneros
Creek

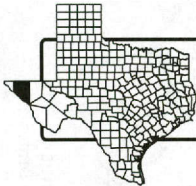
Canyon

Tapado

Panther
Creek

Madera
Creek

Fresno
Creek



South Dell City
Unit #2282
201 acres

Hudspeth

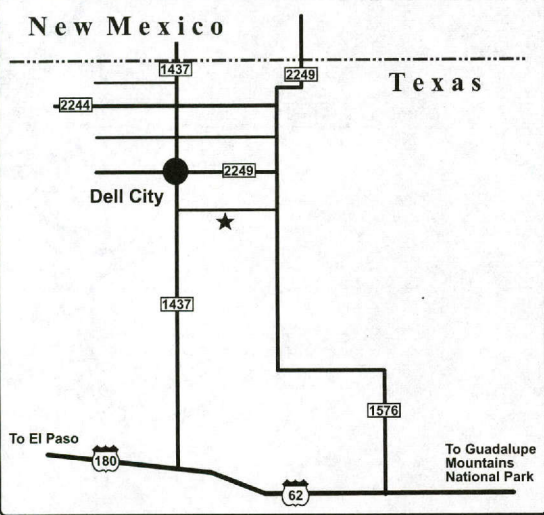
To Dell City

1437

LEGAL GAME • 2014-2015
OSR Required Each Day

Dove:
Regular Season: Each day of the first split of the North Zone (Mourning, White-winged, and Eurasian Collared).
Teal: Each day of the Early Teal season.

1576



New Mexico

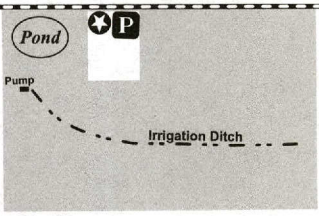
Texas

Dell City

To El Paso 180

To Guadalupe Mountains National Park 62


Williams Rd.



Information/Registration Station

Designated Parking Area

Public Hunting Area



Red Bluff Reservoir
Unit #2262
2,000 acres

Loving
Reeves

LEGAL GAME • 2014-2015
OSR Required Each Day

Early Teal: Each day of the Early Teal season.

Waterfowl: Hunting is allowed each day of the High Plains Mallard Unit and Western Zone Goose seasons.

Youth Only Waterfowl: On dates set by the USFWS for the High Plains Mallard Unit, Sandhill Cranes: Each day of the season in Zone A.

East Shoreline OPEN

West Shoreline CLOSED

Loving County

Reeves County

Reeves River

Proces Creek

Salt Creek

CR 447

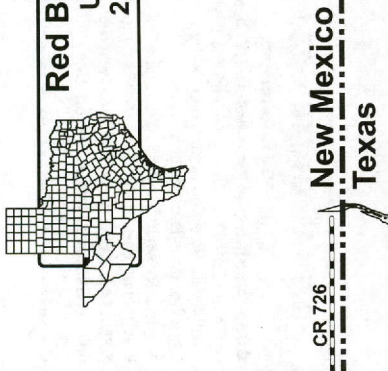
CR 450

CR 448

CR 726

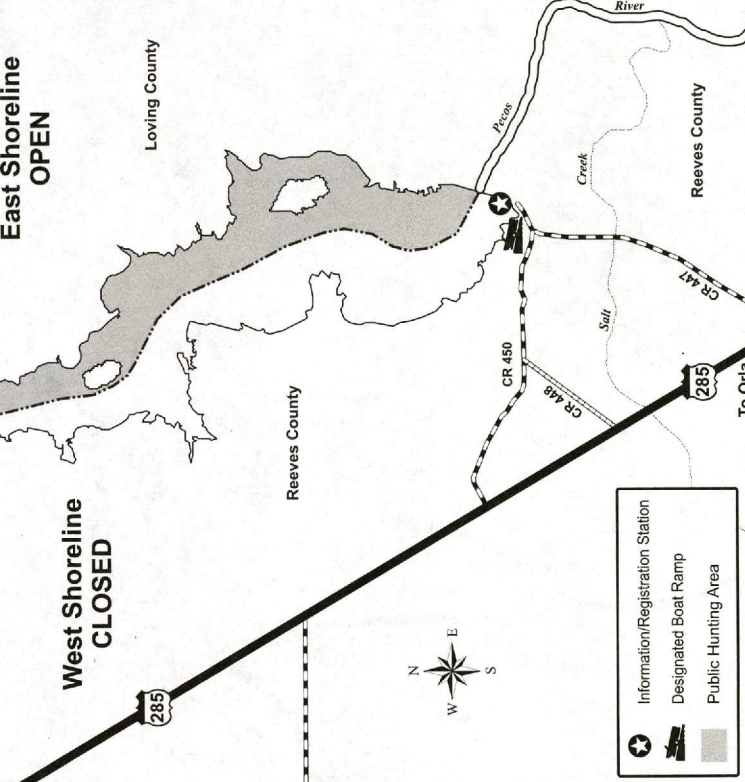
285

To Orla



New Mexico

Texas



Information/Registration Station

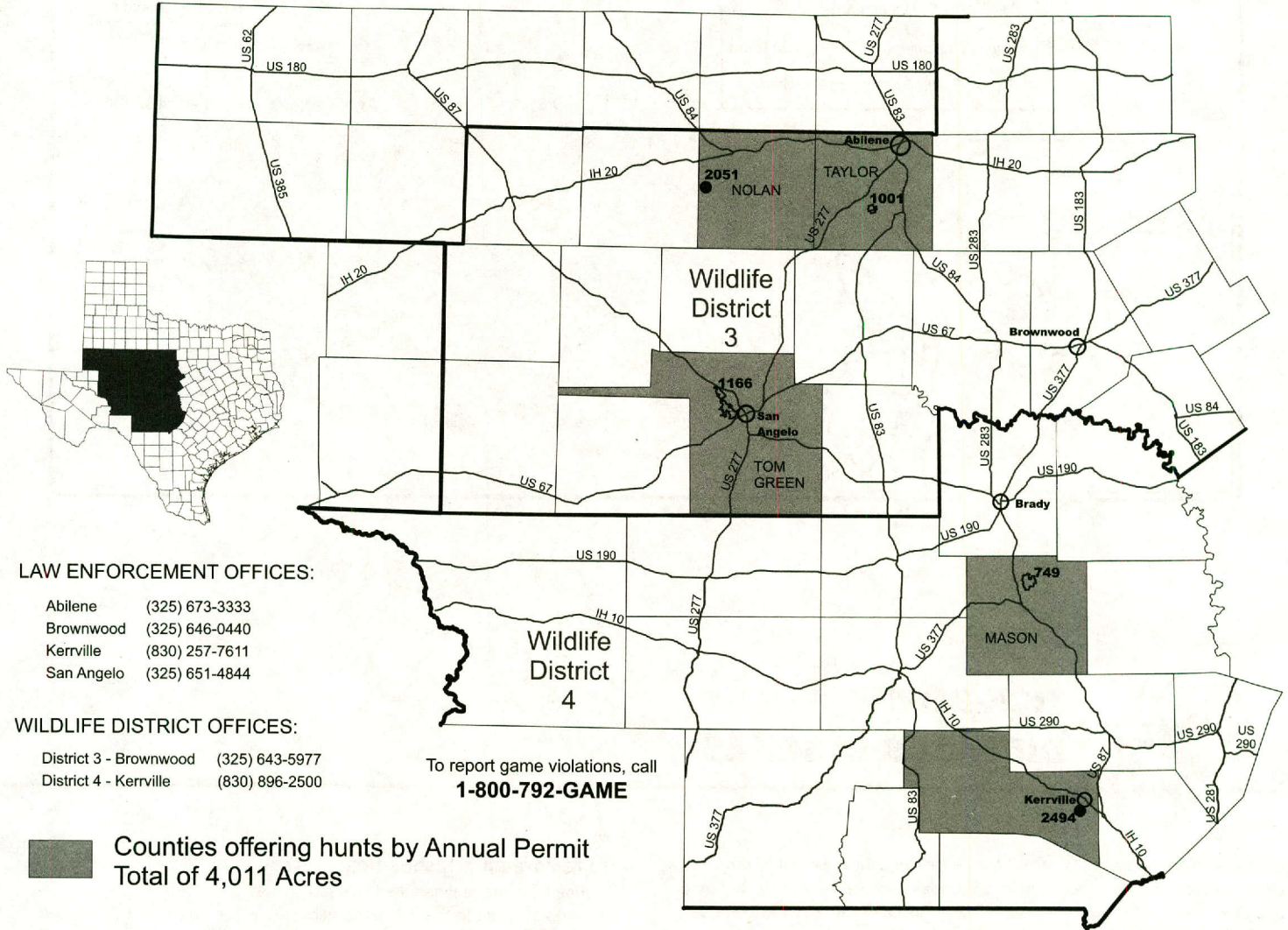
Designated Boat Ramp

Public Hunting Area

REGION 3 - CENTRAL TEXAS

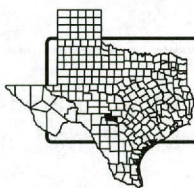
2014-2015

For enhanced individual area maps, please visit www.tpwd.texas.gov/huntwild/hunt/public/lands/maps/



PHR 3 HUNTING OPPORTUNITY OFFERED BY SPECIES

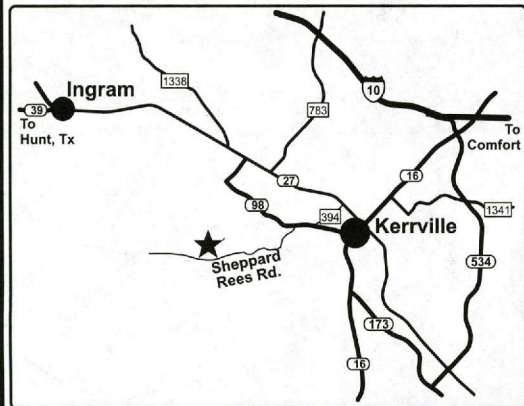
Page	County	Unit #	Unit Name	Deer - Archery	Feral hogs	Exotics	Turkey	Dove	Teal	Waterfowl	Quail	Squirrel	Rabbit
20	Kerr	2494	Los Rincones	1	1	1							1
21	Mason	749	Mason Mountain WMA					1					
22	Nolan	2051	South Loraine					1					
23	Taylor	1001	Abilene SP		1				1	1			
24	Tom Green	1166	San Angelo SP	1	1		1	1	1	1	1	1	1
Totals				2	3	1	1	3	2	2	1	1	2



**Los Rincones
Unit #2494
138 acres**

Kerr
County *

- Information/Registration Station
- Public Hunting Area
- Designated Public Hunting Road
- Gate / Designated Entrance



LEGAL GAME • 2014-2015

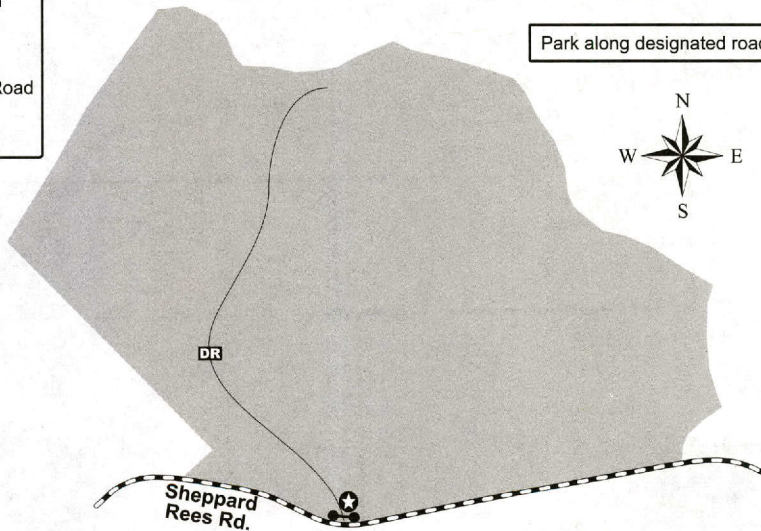
OSR Required Each Day

Archery Only Feral Hogs and Exotic Mammals: Jan. 19-Mar. 29. No bag limit.

Archery Only Rabbit & Hares: Concurrent with hunts for feral hogs.

Archery Only White-tailed Deer: Jan. 5-18. Bag limit - 1 white-tailed deer (antlerless and spike bucks only).

Park along designated road.



TICK-BORNE DISEASES IN TEXAS

Each year Texans contract Lyme disease, Rocky Mountain spotted fever, ehrlichiosis and relapsing fever. All of these diseases are transmitted by the bite of an infected tick. If caught early, these diseases can almost always be cured. If left untreated, they can be serious or even fatal.

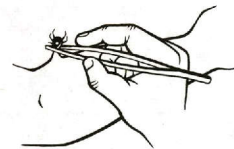
Early symptoms of these diseases mimic the "flu," and include fever, headache, tiredness, stiff neck or neck pain, muscle aches, and joint pain. Sometimes a rash is also present. If you develop flu-like symptoms (with or without a rash) after a tick bite, you should see a physician right away.

To protect yourself and your family

- Wear light-colored clothing so that ticks can easily be seen.
- Tuck pant legs into socks to keep ticks off of your skin.
- Wear long-sleeved shirts and keep shirt tails tucked in.
- Use insect repellent according to package instructions.
- Inspect exposed skin every few hours for ticks.
- Do a thorough, full-body tick check when you come in and remove any attached ticks.
- Frequently check your pets for ticks. In addition to bringing ticks into your home, pets can contract tick-borne diseases.

To remove an attached tick

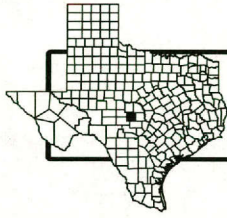
- Use tweezers to grasp the tick's mouthparts as close to the skin as possible.
- If tweezers are not available use a tissue to protect your fingers.
- With a steady motion, pull the tick straight out.
- After removal, you can mail the live tick to the Texas Department of Health Laboratory (address below) for identification and testing. Please use a container with a secure lid. Putting a small piece of tissue moistened with a single drop of water in the container will help keep the tick alive.



For More Information

For more information on tick-borne diseases in Texas, contact your local health department or the Texas Department of Health, 1100 West 49th St., Austin, TX 78756.

www.TickTexas.org



Mason Mountain WMA
Unit #749
533 acres

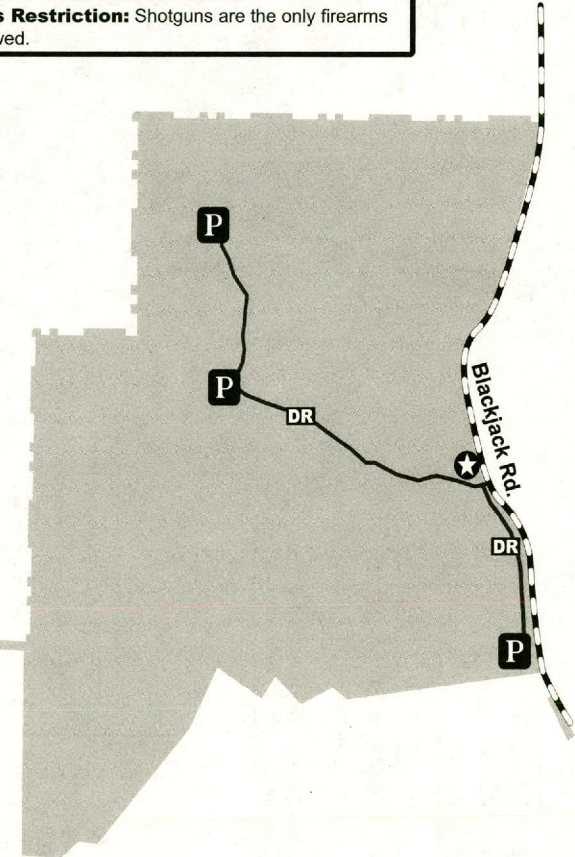


Kruse Rd.

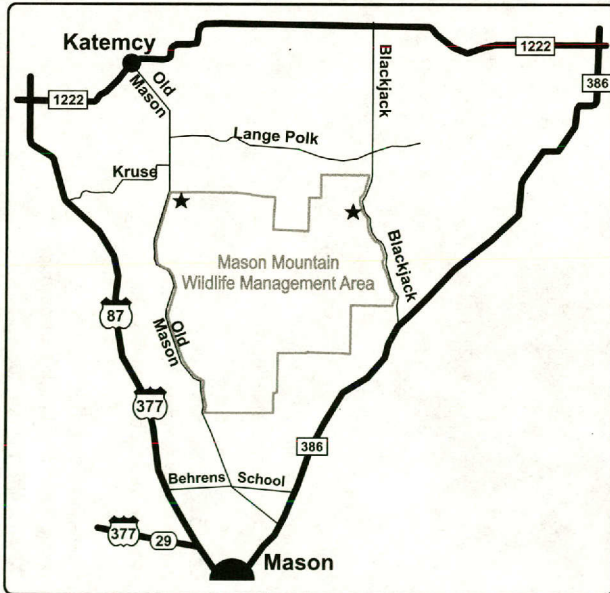
Old Mason Rd.

LEGAL GAME • 2014-2015
On-site registration is required.
Dove: Each day of the first split of the Central Zone season through Sept. 30th and the entire second split of the Central Zone season. Shooting hours are one half hour before sunrise to sunset.
Means Restriction: Shotguns are the only firearms allowed.

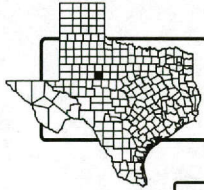
Mason Mountain
 Wildlife Management Area



21



- Information/Registration Station
- Designated Parking Area
- Public Hunting Area
- Designated Public Hunting Road
- Mason Mountain WMA Boundary



South Loraine
Unit #2051
320 acres

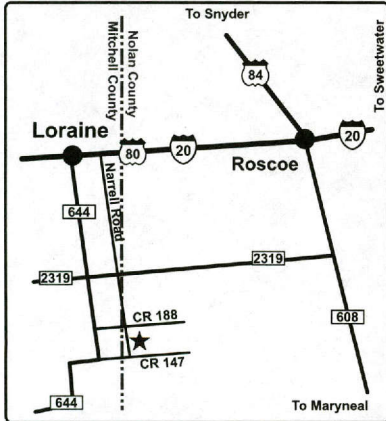
* Nolan

LEGAL GAME • 2014-2015

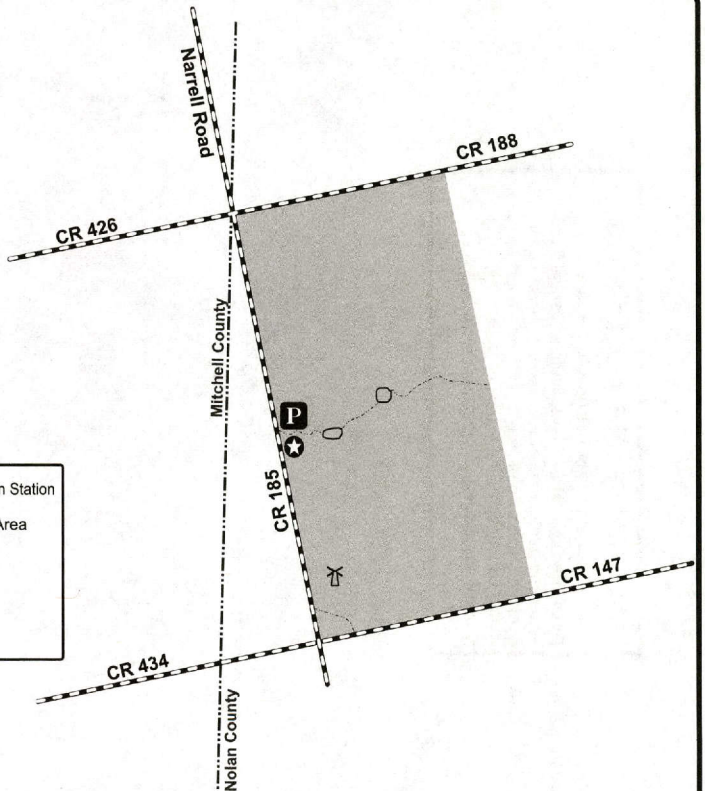
OSR Required Sept. 1-7

Dove:

Regular Season: Each day of the first split of Central Zone (Mourning and White-winged).



- Information/Registration Station
- Designated Parking Area
- Public Hunting Area
- Stream/bed
- Windmill



Someone is stealing Texas' wildlife ...


Do you know who?

If you know a poacher or know of poaching activity, report these violations to Operation Game Thief by calling

1-800-792-GAME

and help preserve our wildlife resources.

Information leading to the arrest and conviction of a poacher may result in a reward up to \$1,000.



Become a member of the Operation Game Thief program.

Call (512) 389-8801 for membership information or send your tax-deductible donation to:

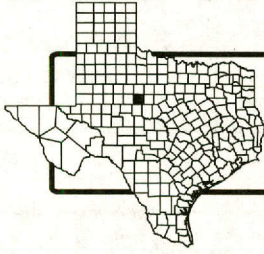
Operation Game Thief
 Texas Parks and Wildlife Department
 4200 Smith School Road
 Austin, TX 78744

HELP SUPPORT

Operation Game Thief
 a privately funded program

To Abilene

277



Abilene State Park Unit #1001 520 Acres

Taylor
County



ENTIRE AREA CLOSED: Dec. 16-18, 20-22.

CR 280

89

To Buffalo Gap

Lake Abilene

Abilene
State Park



89

LEGAL GAME • 2014-2015





OSR Required.

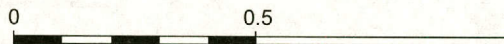
Feral Hog: Jan. 10-18 Archery and shotguns with slugs only. (No bag limit)

Waterfowl: Each day of the **Early Teal** and **North Zone Duck** seasons except when entire area is closed.

Dove: Concurrent with hunts for waterfowl provided these dates occur within the Central Zone Dove season.

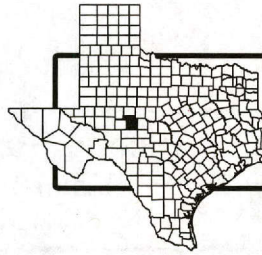
Special Regulations: One time site registration at the State Park HQ (open 8am-5pm) is required prior to hunting. Daily OSR required upon entering hunting area.

-  Information / Registration Station
-  Public Hunting Area
-  Lake
-  Park Headquarters



APPROXIMATE SCALE IN MILES

ENTIRE AREA CLOSED: Oct. 17-19, Nov. 7-9, 15-16.



San Angelo SP
Unit #1166
2,500 acres

★
Tom Green County

LEGAL GAME • 2014-2015

OSR Required.

Archery Only White-tailed Deer: Oct. 11-Dec. 14. Bag limit - 2 deer (either sex). Baiting is allowed (hand broadcast only).

Archery Only Feral Hogs: Oct. 11-Dec. 14 (no bag limit). Baiting is allowed (hand broadcast only).

Archery Only Turkey: Oct. 11-Dec. 14. Bag limit - 1 Rio Grande turkey (either sex). Baiting is allowed (hand broadcast only).

Dove: Sept. 1-Oct. 10, Dec. 26-Jan. 4.

Squirrel, Rabbits & Hares: Sept 1-Oct. 10, Dec. 15-Feb. 23.

Quail: Dec. 15-Feb. 1.

Waterfowl: Shooting hours begin one half hour before sunrise to sunset.

Early Teal: Each day of the Early Teal season.

High Plains Mallard: Only Dec. 15 through the end of the season.

Western Zone Goose: Only Dec. 15 through the end of the season.

Means Restriction: Small game hunting firearms are restricted to shotguns with non-toxic shot or no larger than #4 lead shot.

SPECIAL REGULATIONS: All persons must perform on-site registration at the South Shore entrance to the park by signing in upon arrival. Hunting activities are restricted to only that portion of the park identified as being open to hunting by information posted at the registration station. Dogs may be used to hunt quail and waterfowl. See Prohibited Acts for further restrictions.

NOTE: Users must be aware of grazing domestic livestock in portions of the area.

- ★ Information / Registration Station
- Public Hunting Area
- ▭ Pond/Lake
- Stream/bed



0 1 2
APPROXIMATE SCALE IN MILES

O.C. Fisher Lake

South Shore Park

Mercedes Rd.


853

306

67

**Attention
Parents!**

TEXAS YOUTH HUNTING PROGRAM



If you have a child 9 to 17 years old who wants to learn more about wildlife and hunting, TYHP offers the opportunity to spend some quality time in the outdoors learning together and making memories.

Who we are:

The Texas Youth Hunting Program was established by Texas Parks and Wildlife Department and Texas Wildlife Association to increase the numbers of youth participating in wildlife and hunting activities.

What we do:

Since 1995, the TYHP has been conducting affordable weekend hunts for youth run by experienced volunteers. Our hunts teach outdoor skills, safety, wildlife management, personal responsibility and respect for private property.

Why it's important:

Kids who participate in our youth hunts have fun while learning about wildlife and nature. They learn about natural resource conservation and management and how to be safe in the outdoors from game wardens, biologists, landowners, experienced hunters, and hunter education instructors.

Come join us to learn and share some special time with your child.

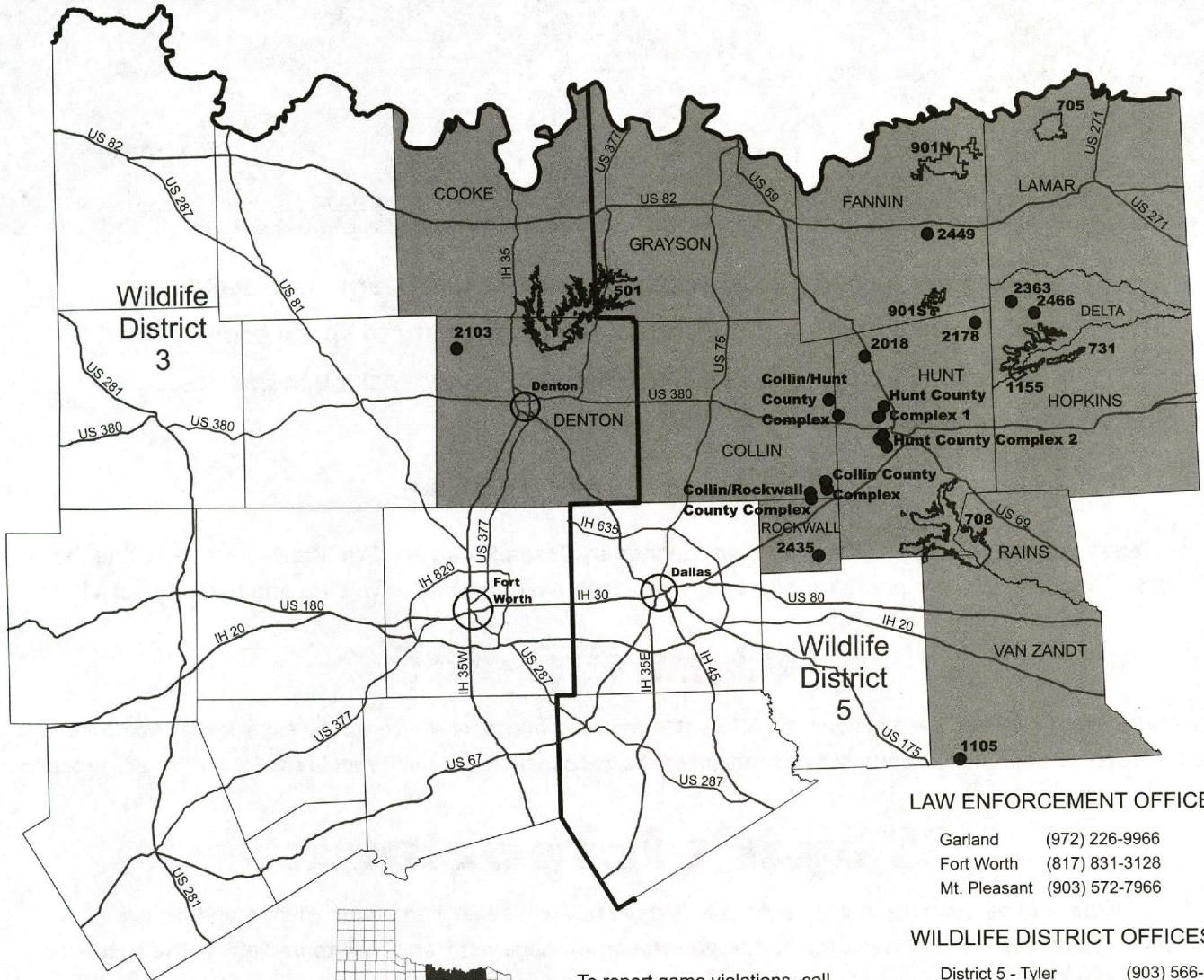
www.texasyouthhunting.com

(800) 460-5494

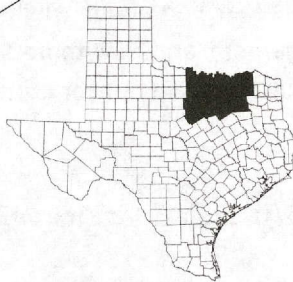
REGION 4 – DALLAS/FT. WORTH

2014-2015


For enhanced individual area maps, please visit www.tpwd.texas.gov/huntwild/hunt/public/lands/maps/



Please report black bear sightings or mortalities to the appropriate Wildlife District Office.



To report game violations, call
1-800-792-GAME

 Counties offering hunts by Annual Permit
Total of 126,554 Acres

PHR 4 HUNTING OPPORTUNITY OFFERED BY SPECIES

Page	County	Unit #	Unit Name	Deer - Archery	Deer - General	Feral Hog	Turkey	Dove	Teal	Waterfowl	Conservation Season	Other Migratory Birds	Quail	Squirrel	Rabbit	Coyotes	Furbearers/Predators	Fishing	Y/A Squirrel	Youth Deer	Youth Feral Hog	Youth Waterfowl	Youth Squirrel
28	Collin		Collin County Complex																				
		2266	West FM 1777					1															
		2267	North Royse City					1															
29	Collin/Hunt		Collin/Hunt County Complex																				
		2346	FM 2194					1															
		2385	King Farm					1															
30	Collin/Rockwall		Collin/Rockwall County Complex																				
		2316	Farm Road 2755					1															
		2298	Farm Road 1138					1															
32-33	Cooke/Denton/Grayson	501	Ray Roberts PHL			1	1	1	1	1	1	1	1	1	1			1				1	
34	Delta	2363	Rattan Community					1															
34	Delta	2466	FM 1530					1															
35	Delta/Hopkins	731	Cooper WMA	1	1		1	1	1	1	1	1	1	1	1			1				1	1
36	Hopkins	1155	S. Sulphur Unit - Cooper Lake SP	1	1																		
37	Fannin	901N	Bois D'Arc Unit - Caddo National Grasslands WMA	1	1	1	1	1	1	1		1		1	1	1	1	1		1	1	1	1
			Ladonia Unit - Caddo National Grasslands WMA	1	1	1	1	1	1	1		1		1	1	1	1	1		1	1	1	1
38	Fannin	901S	National Grasslands WMA	1	1	1	1	1	1	1		1		1	1	1	1	1		1	1	1	1
39	Fannin	2449	Crossroad Farm					1															
39	Hunt	2018	West Celeste					1															
40	Hunt	2178	South Muddig					1															
41	Hunt		Hunt County Complex 1																				
		2019	Northwest Greenville					1															
		2336	County Road 1057					1															
		2017	County Road 1061					1															
42	Hunt		Hunt County Complex 2																				
		2268	East FM 1570					1															
		2296	Warren Creek					1															
		2297	Black Branch					1															
43	Hunt/Rains/Van Zandt	708	Tawakoni WMA	1	1		1	1	1	1		1		1	1		1	1	1			1	
44	Lamar	705	Pat Mayse WMA	1	1		1	1	1	1		1	1	1	1		1	1			1	1	
45	Rockwall	2435	Tate Farm West					1															
			Postcard Hunts																				
xvii	Delta/Hopkins	731	Cooper WMA														1						
			Totals	6	2	7	2	24	6	6	2	6	2	6	6	2	5	6	1	2	3	5	4



Collin County Complex
West Farm Road 1777
 (Unit #2266) 615 acres
North Royse City
 (Unit #2267) 188 acres



LEGAL GAME • 2014-2015

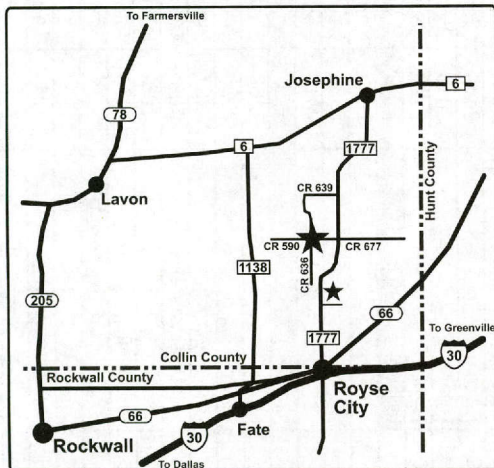
OSR Required Sept. 1-7

Dove:

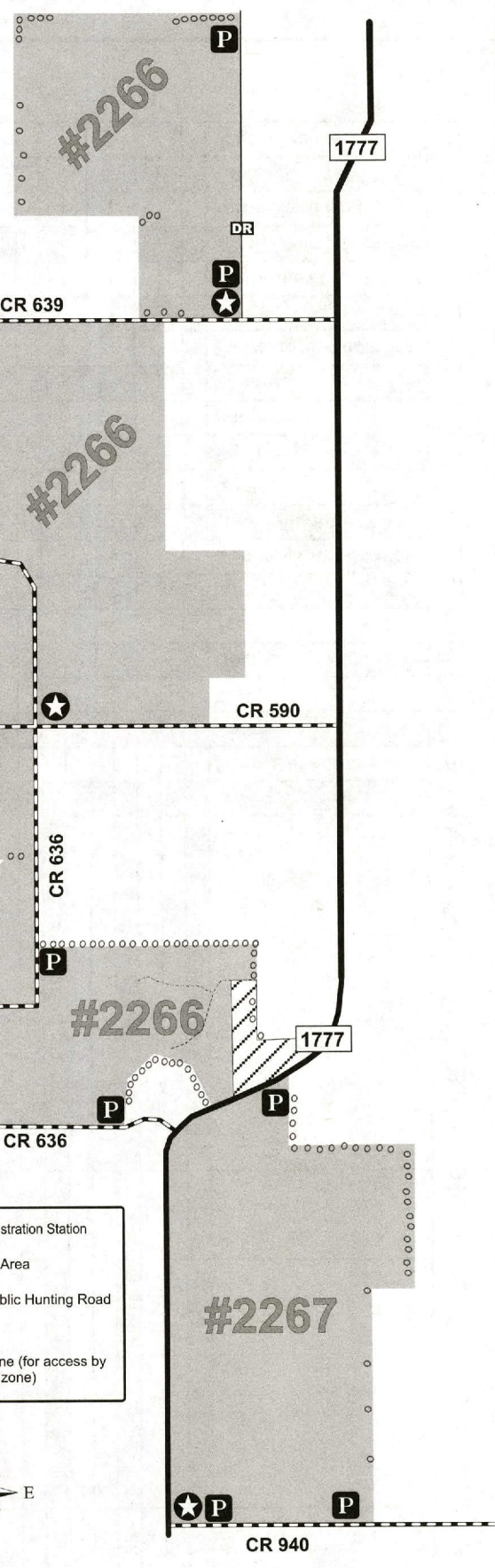
Regular Season: Each day of the first split of the North Zone (Mourning, White-winged, and Eurasian Collared).

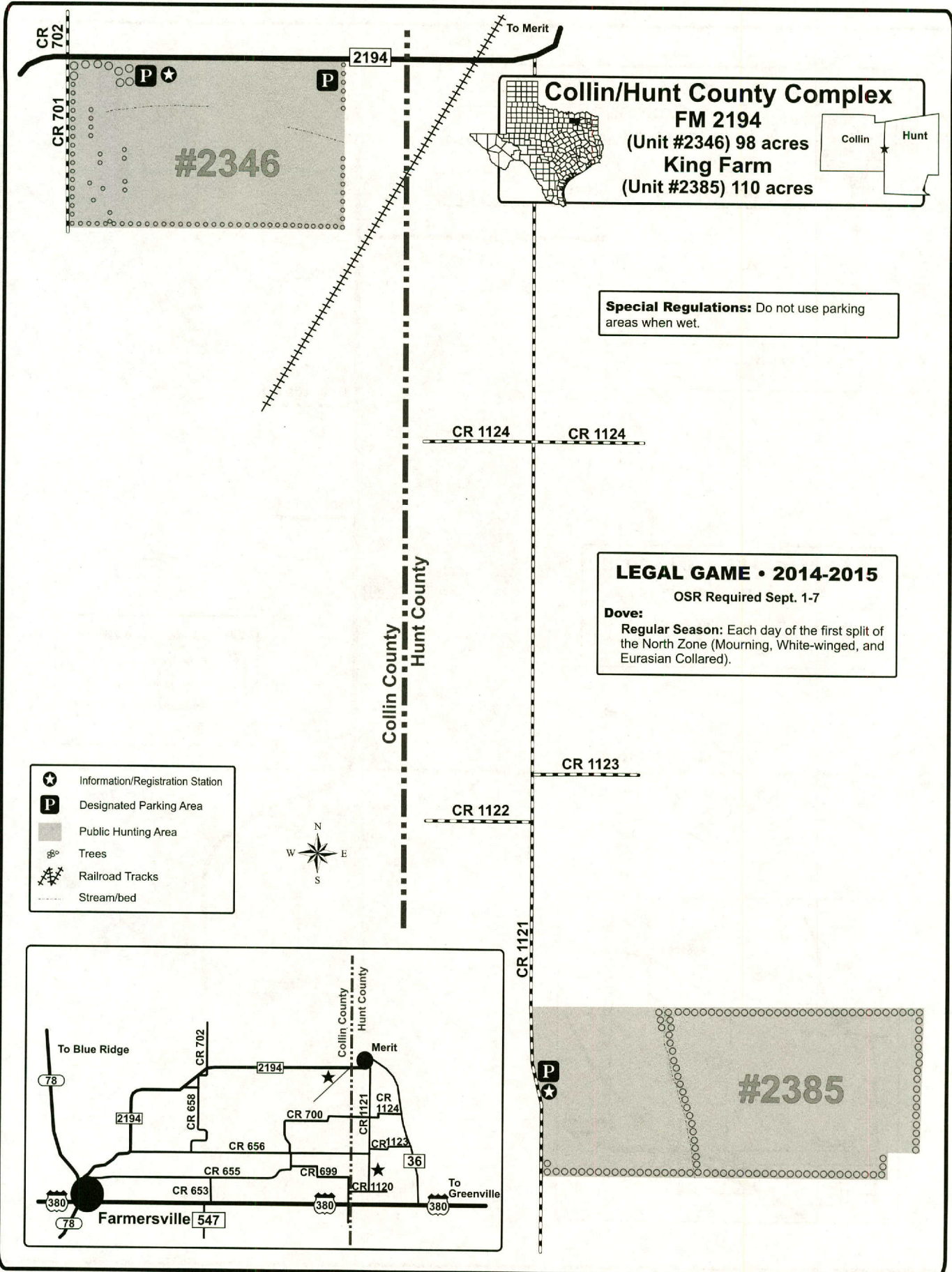
Unit #2266: Park along edge of roadway or in designated parking areas.

Special Regulations: Do not drive on field roads when wet.



- Information/Registration Station
- Public Hunting Area
- Designated Public Hunting Road
- Trees
- No Hunting Zone (for access by foot to hunting zone)



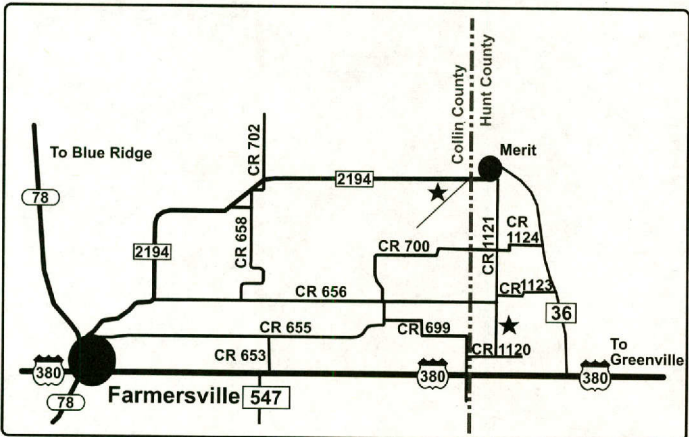


Collin/Hunt County Complex
FM 2194
 (Unit #2346) 98 acres
King Farm
 (Unit #2385) 110 acres

Special Regulations: Do not use parking areas when wet.

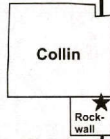
LEGAL GAME • 2014-2015
 OSR Required Sept. 1-7
Dove:
Regular Season: Each day of the first split of the North Zone (Mourning, White-winged, and Eurasian Collared).

- ★ Information/Registration Station
- P Designated Parking Area
- Public Hunting Area
- ⊗ Trees
- ⚡ Railroad Tracks
- Stream/bed



Collin/Rockwall County Complex

Farm Road 2755
 (Unit #2316) 60 acres
Farm Road 1138
 (Unit #2298) 100 acres



Special Regulations: Do not drive on field roads when wet.

LEGAL GAME • 2014-2015

OSR Required Sept. 1-7

Dove:

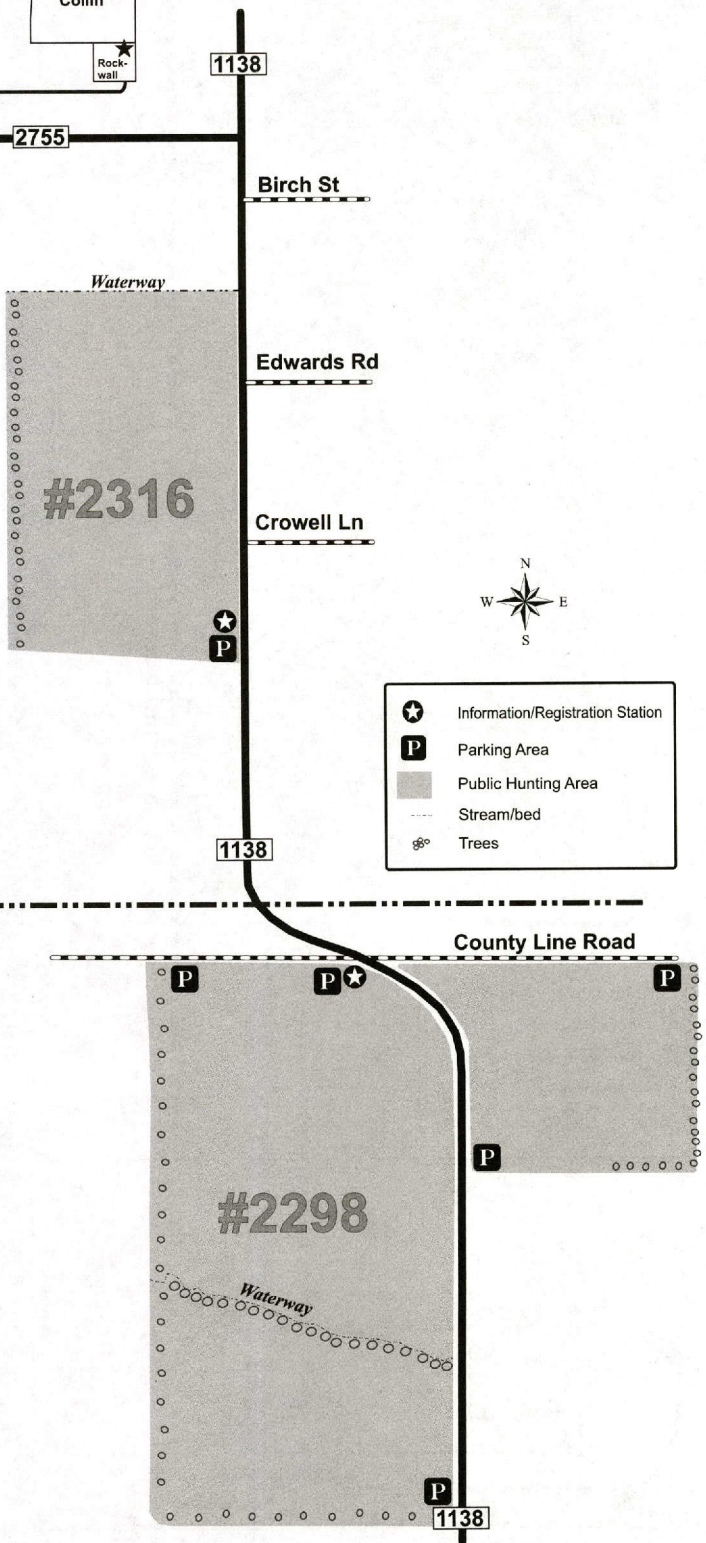
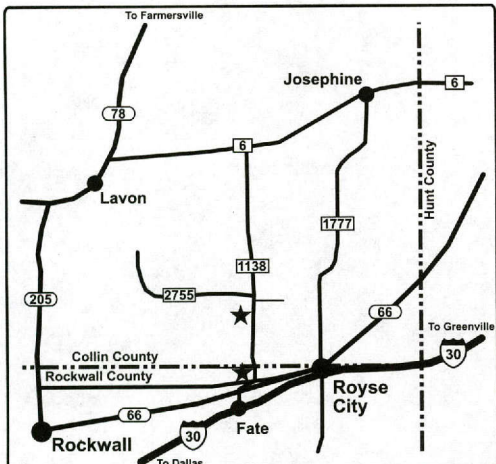
Regular Season: Each day of the first split of the North Zone (Mourning, White-winged, and Eurasian Collared).

- Information/Registration Station
- Parking Area
- Public Hunting Area
- Stream/bed
- Trees



Collin County


 Rockwall County

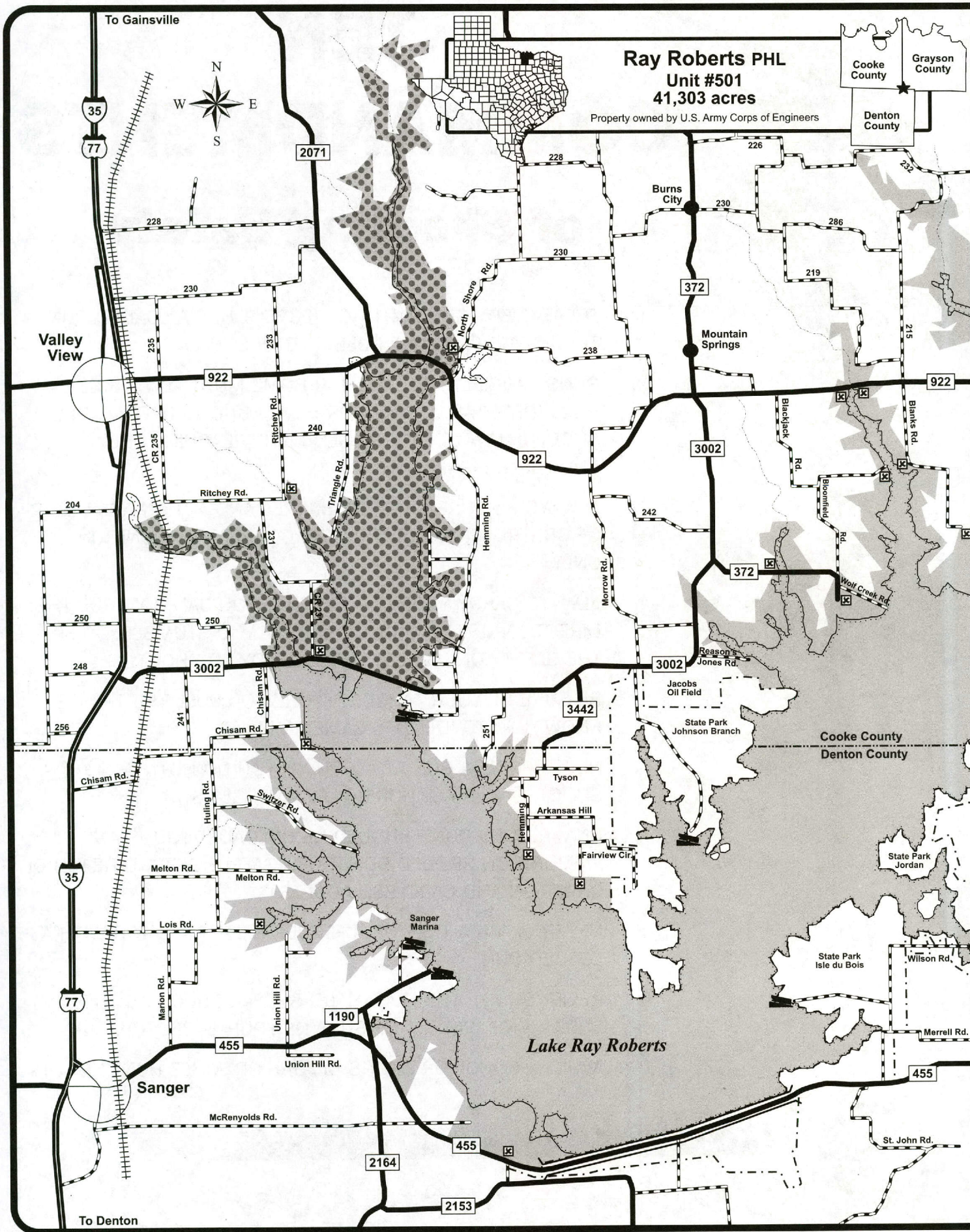


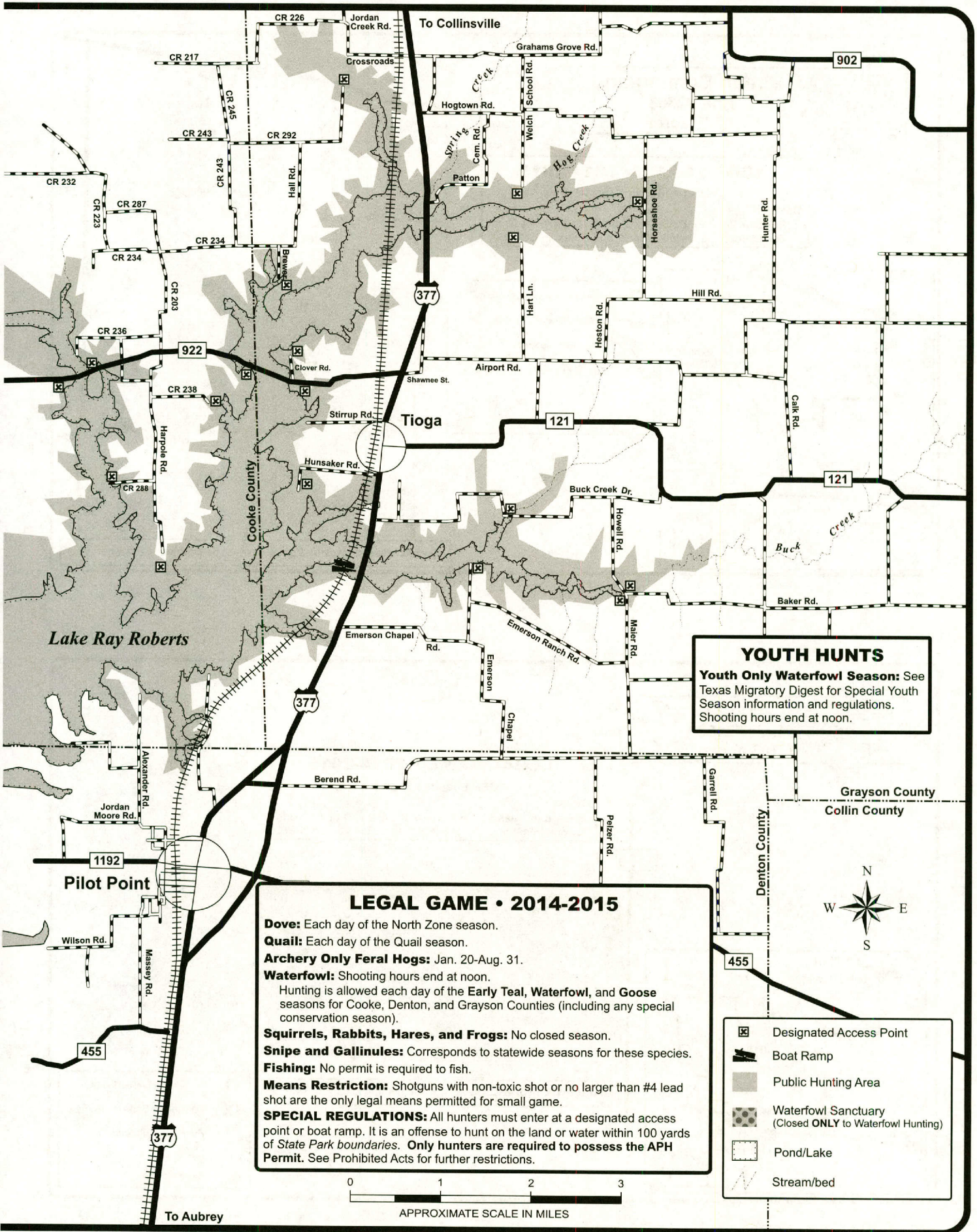


TEN COMMANDMENTS of Shooting Safety

1. TREAT EVERY GUN WITH THE RESPECT DUE A LOADED GUN. THIS IS THE CARDINAL RULE OF GUN SAFETY.
2. GUNS CARRIED INTO CAMP OR HOME MUST ALWAYS BE UNLOADED, TAKEN DOWN OR HAVE ACTIONS OPEN; GUNS SHOULD ALWAYS BE ENCASED UNTIL REACHING THE SHOOTING AREA.
3. ALWAYS BE SURE THAT THE BARREL AND ACTION ARE CLEAR OF OBSTRUCTIONS. CARRY THE CORRECT AMMUNITION ONLY.
4. ALWAYS CARRY YOUR GUN SO THAT YOU CAN CONTROL THE DIRECTION OF THE MUZZLE, EVEN IF YOU STUMBLE. KEEP THE SAFETY ON UNTIL YOU ARE READY TO SHOOT.
5. BE SURE OF YOUR TARGET BEFORE YOU PULL THE TRIGGER. KNOW HOW TO IDENTIFY GAME ANIMALS.
6. NEVER POINT A GUN AT ANYTHING YOU DO NOT WANT TO SHOOT. AVOID ALL HORSEPLAY WITH GUNS.
7. UNATTENDED GUNS SHOULD BE UNLOADED; GUNS AND AMMUNITION SHOULD BE STORED SAFELY BEYOND REACH OF CHILDREN AND CARELESS ADULTS.
8. NEVER CLIMB A TREE OR A FENCE OR JUMP A DITCH WITH A LOADED GUN.
9. NEVER SHOOT AT A FLAT, HARD SURFACE SUCH AS THE SURFACE OF WATER. BE SURE OF YOUR BACKSTOP.
10. AVOID ALCOHOL OR DRUGS BEFORE OR WHILE HUNTING.





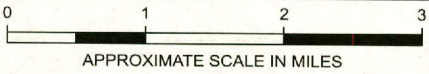


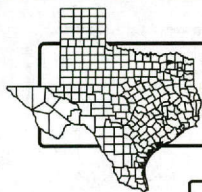
YOUTH HUNTS
Youth Only Waterfowl Season: See Texas Migratory Digest for Special Youth Season information and regulations. Shooting hours end at noon.

LEGAL GAME • 2014-2015

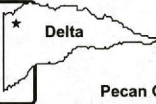
Dove: Each day of the North Zone season.
Quail: Each day of the Quail season.
Archery Only Feral Hogs: Jan. 20-Aug. 31.
Waterfowl: Shooting hours end at noon.
 Hunting is allowed each day of the **Early Teal, Waterfowl, and Goose** seasons for Cooke, Denton, and Grayson Counties (including any special conservation season).
Squirrels, Rabbits, Hares, and Frogs: No closed season.
Snipe and Gallinules: Corresponds to statewide seasons for these species.
Fishing: No permit is required to fish.
Means Restriction: Shotguns with non-toxic shot or no larger than #4 lead shot are the only legal means permitted for small game.
SPECIAL REGULATIONS: All hunters must enter at a designated access point or boat ramp. It is an offense to hunt on the land or water within 100 yards of *State Park boundaries*. **Only hunters are required to possess the APH Permit.** See Prohibited Acts for further restrictions.

- Designated Access Point
- Boat Ramp
- Public Hunting Area
- Waterfowl Sanctuary (Closed ONLY to Waterfowl Hunting)
- Pond/Lake
- Stream/bed





**Rattan Community
Unit #2363
1,707 acres**

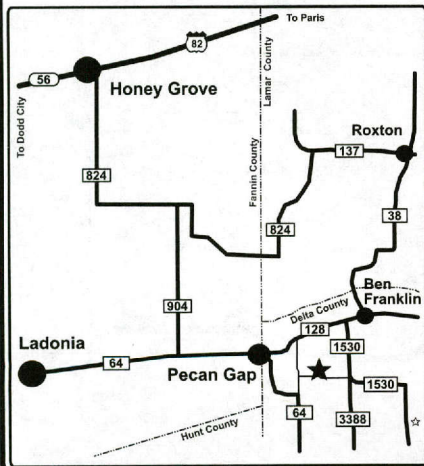


LEGAL GAME • 2014-2015

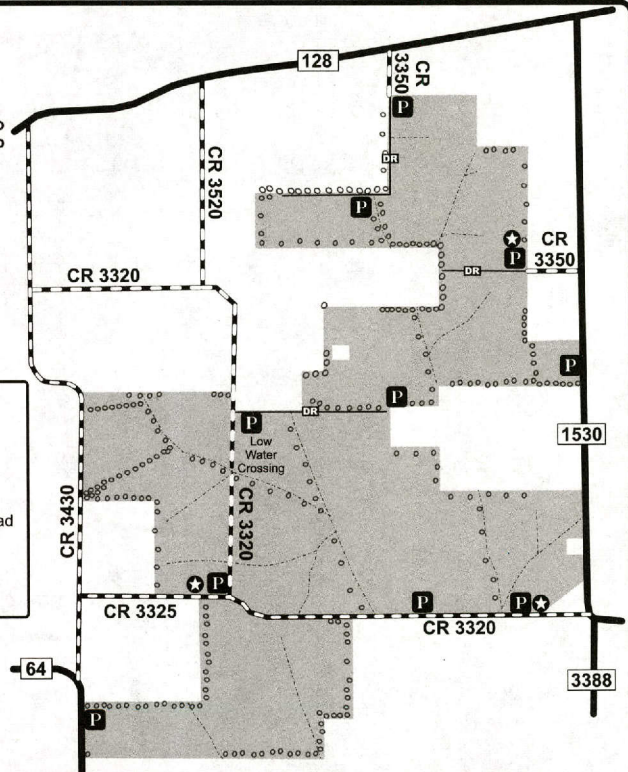
OSR Required Sept. 1-7

Dove:

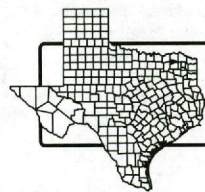
Regular Season: Each day of the first split of the North Zone (Mourning, White-winged, and Eurasian Collared).



- ★ Information/Registration Station
- P Designated Parking Area
- Public Hunting Area
- DR Designated Public Hunting Road
- Fence
- Stream/bed
- Trees



Special Regulations: Do not drive on designated roads when wet.



**FM 1530
Unit #2466
103 acres**

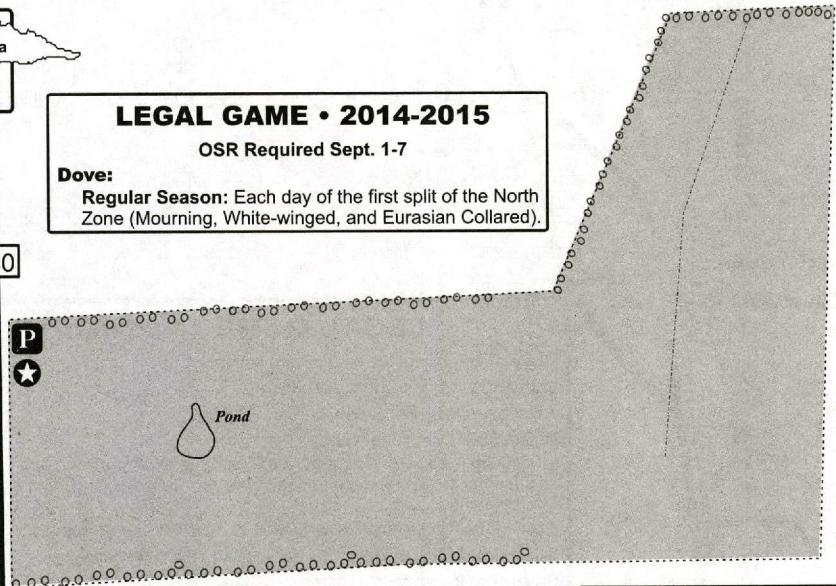
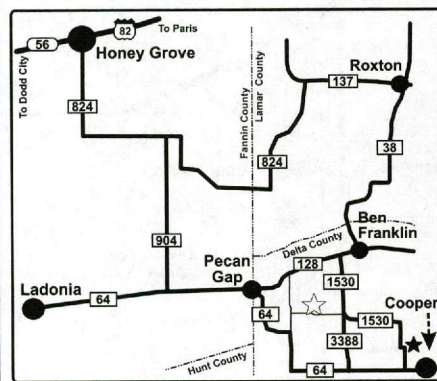


LEGAL GAME • 2014-2015

OSR Required Sept. 1-7

Dove:

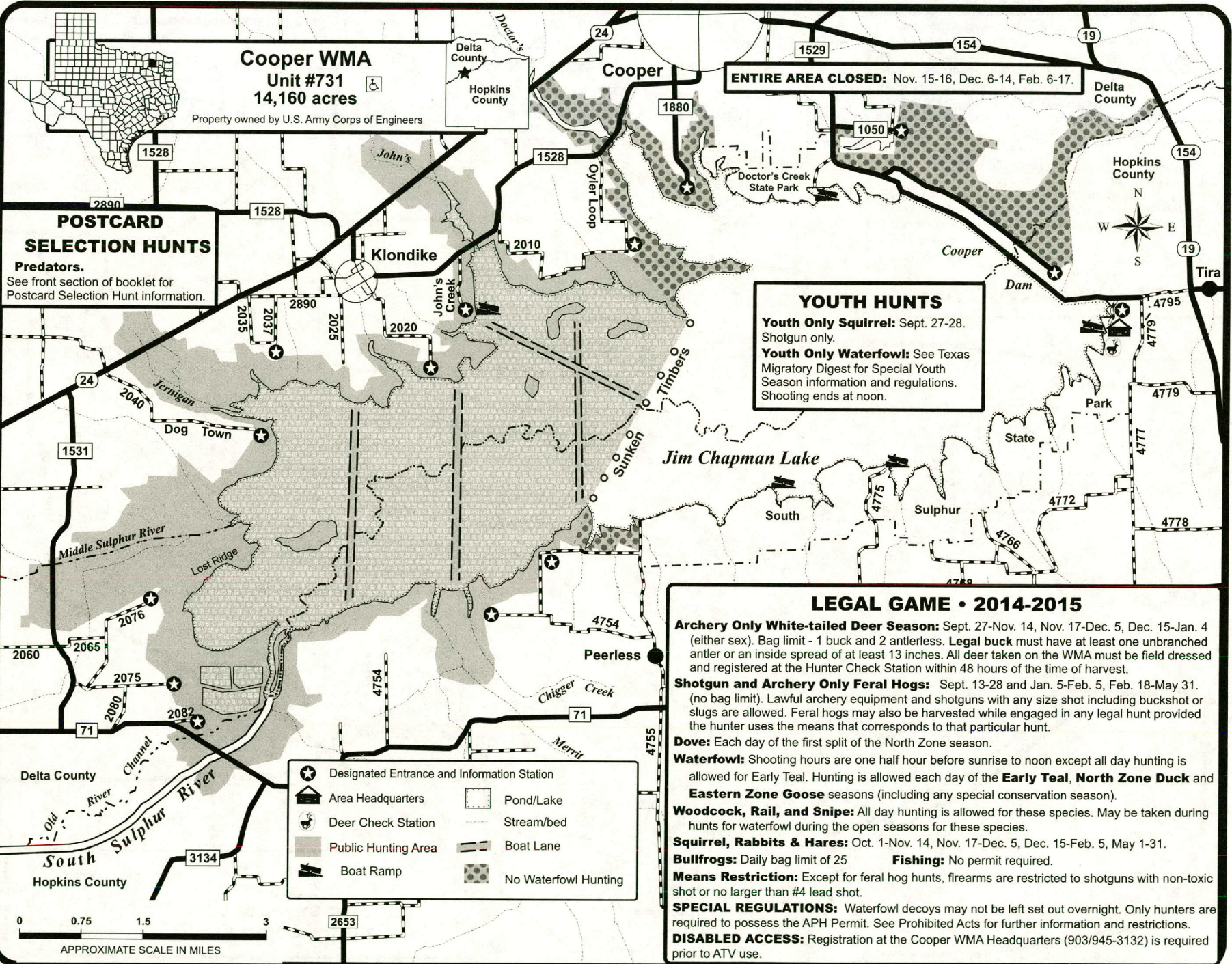
Regular Season: Each day of the first split of the North Zone (Mourning, White-winged, and Eurasian Collared).



Special Regulations: Do not use parking area when wet.



- ★ Information/Registration Station
- P Designated Parking Area
- Public Hunting Area
- Fence
- Stream/bed
- Trees



Cooper WMA
Unit #731
14,160 acres

Property owned by U.S. Army Corps of Engineers

ENTIRE AREA CLOSED: Nov. 15-16, Dec. 6-14, Feb. 6-17.

POSTCARD SELECTION HUNTS
Predators.
 See front section of booklet for Postcard Selection Hunt information.

YOUTH HUNTS
Youth Only Squirrel: Sept. 27-28. Shotgun only.
Youth Only Waterfowl: See Texas Migratory Digest for Special Youth Season information and regulations. Shooting ends at noon.

LEGAL GAME • 2014-2015

Archery Only White-tailed Deer Season: Sept. 27-Nov. 14, Nov. 17-Dec. 5, Dec. 15-Jan. 4 (either sex). Bag limit - 1 buck and 2 antlerless. **Legal buck** must have at least one unbranched antler or an inside spread of at least 13 inches. All deer taken on the WMA must be field dressed and registered at the Hunter Check Station within 48 hours of the time of harvest.

Shotgun and Archery Only Feral Hogs: Sept. 13-28 and Jan. 5-Feb. 5, Feb. 18-May 31. (no bag limit). Lawful archery equipment and shotguns with any size shot including buckshot or slugs are allowed. Feral hogs may also be harvested while engaged in any legal hunt provided the hunter uses the means that corresponds to that particular hunt.

Dove: Each day of the first split of the North Zone season.

Waterfowl: Shooting hours are one half hour before sunrise to noon except all day hunting is allowed for Early Teal. Hunting is allowed each day of the **Early Teal, North Zone Duck and Eastern Zone Goose** seasons (including any special conservation season).

Woodcock, Rail, and Snipe: All day hunting is allowed for these species. May be taken during hunts for waterfowl during the open seasons for these species.


Squirrel, Rabbits & Hares: Oct. 1-Nov. 14, Nov. 17-Dec. 5, Dec. 15-Feb. 5, May 1-31.

Bullfrogs: Daily bag limit of 25 **Fishing:** No permit required.

Means Restriction: Except for feral hog hunts, firearms are restricted to shotguns with non-toxic shot or no larger than #4 lead shot.

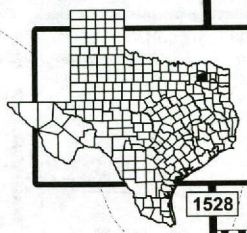
SPECIAL REGULATIONS: Waterfowl decoys may not be left set out overnight. Only hunters are required to possess the APH Permit. See Prohibited Acts for further information and restrictions.

DISABLED ACCESS: Registration at the Cooper WMA Headquarters (903/945-3132) is required prior to ATV use.



**South Sulphur Unit
Cooper Lake SP
Unit #1155
840 acres**

Hopkins County



Delta County

Hopkins County



Tira

*Jim Chapman
Lake*

WMA

*Cooper
Dam*

State Park

Sulphur

South

Peerless

Chigger Creek

71

Merrit

WMA

Middle Sulphur River

Lost Ridge

Dog Town

Jernigan

2040

1531

2060

2065

2075

2080

2082

2076

2035

2037

2890

2025

2020

2010

2035

2037

2890

1528

2890

1528

1528

24

1529

154

19

1880

1050

1528

1528

1528

1528

1528

1528

1528

1528

1528

1528

1528

1528

1528

1528

1528

1528

1528

1528

1528

1528

1528

1528

1528

1528

1528

1528

1528

1528

1528

1528

1528

1528

1528

1528

1528

1528

1528

1528

1528

1528

1528

1528

1528

1528

1528

1528

- Designated Entrance and Information/Registration Station
- Cooper WMA Deer Check Station
- Public Hunting Area
- Designated Walking Path
- Pond/Lake
- Stream/bed
- Boat Ramp

0 0.75 1.5 3

APPROXIMATE SCALE IN MILES

LEGAL GAME • 2014-2015

OSR Required

Possession of the on-site registration form is required while on the area.

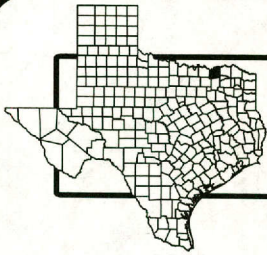
Archery Only White-tailed Deer Season: Dec. 6-21.

Bag limit - 1 deer (either sex). **Legal buck** must have at least one unbranched antler or an inside spread of at least 13 inches. All deer taken on the unit must be field dressed and taken to the Cooper WMA Deer Check Station within 24 hours of harvest.

Archery Only Feral Hog: Dec. 6-21. (no bag limit).

Means Restrictions: Only lawful archery equipment may be used or possessed during these hunts.

SPECIAL REGULATIONS: Only hunters with a permanent upper limb disability may use a crossbow to take deer and feral hog during an archery only season. Entrance at designated entry points is required. See Prohibited Acts for further restrictions.



Caddo National Grasslands WMA
Units #901N & #901S
16,150 acres

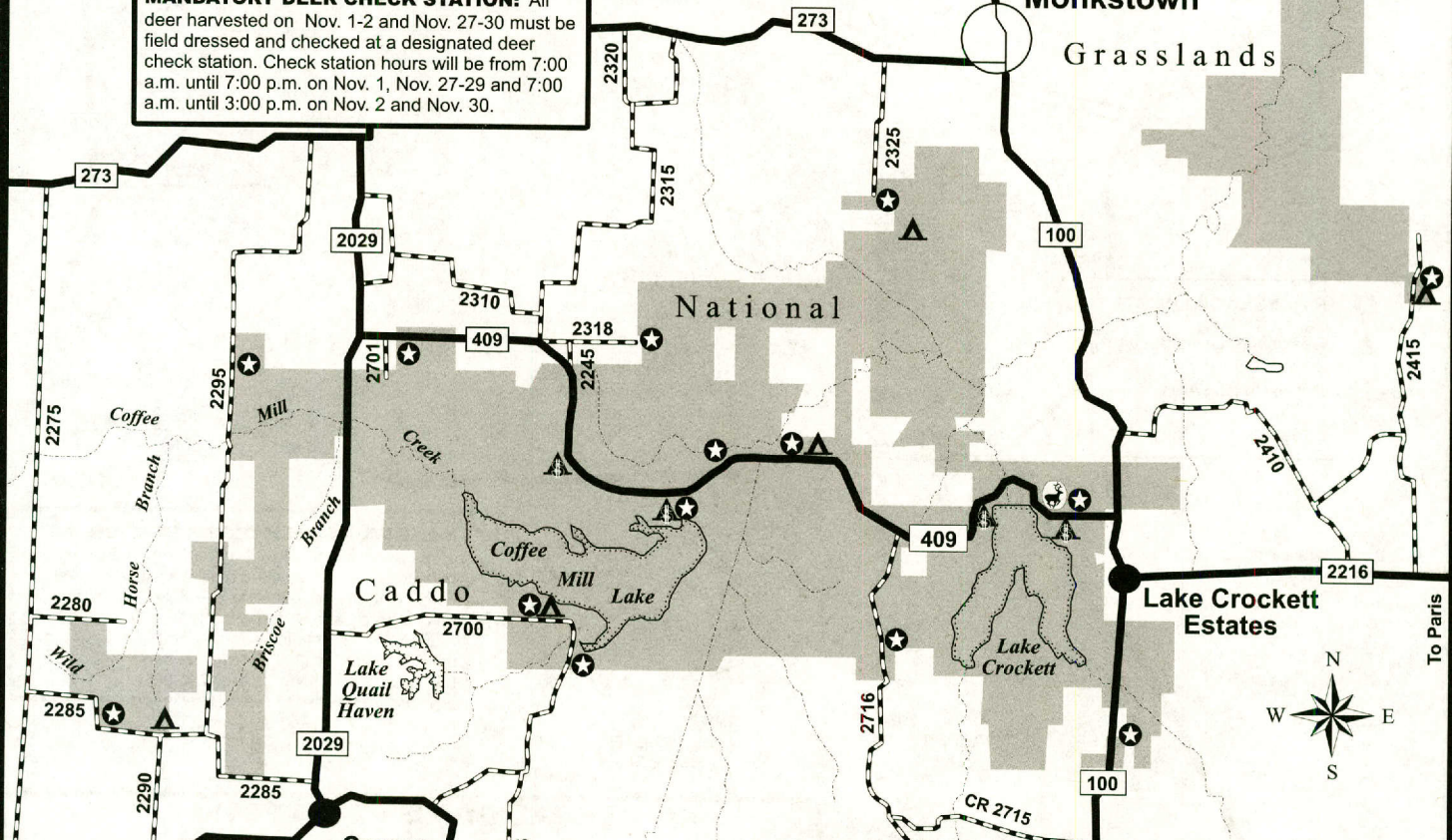
Property owned by United States Forest Service

Fannin County

#901N
Bois D'Arc Unit
13,370 acres

See next page for legal game information.

MANDATORY DEER CHECK STATION: All deer harvested on Nov. 1-2 and Nov. 27-30 must be field dressed and checked at a designated deer check station. Check station hours will be from 7:00 a.m. until 7:00 p.m. on Nov. 1, Nov. 27-29 and 7:00 a.m. until 3:00 p.m. on Nov. 2 and Nov. 30.



- Registration Station
- Designated Camping Area
- Maintained Campsite (Fee Required)
- Deer Check Station
- Public Hunting Area
- Pond/Lake
- Stream/bed


YOUTH HUNTS

(Both Bois D'Arc and Ladonia Units Combined)

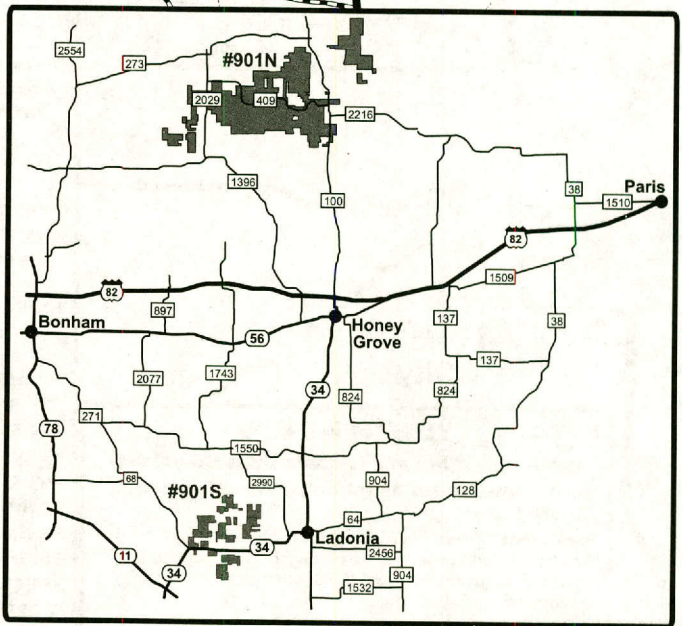
Youth Only Squirrel/Feral Hogs: Sept. 27-28. Shotgun and rimfire only.

Youth Only Deer/Feral Hog: Oct. 25-26 and Jan. 5-18 (Bag limit 1 deer, either sex). See Legal Game Legend for legal buck requirements. No USFS Antlerless Deer Permit required.

Youth Only Waterfowl: See Texas Migratory Digest for Special Youth Season information and regulations.

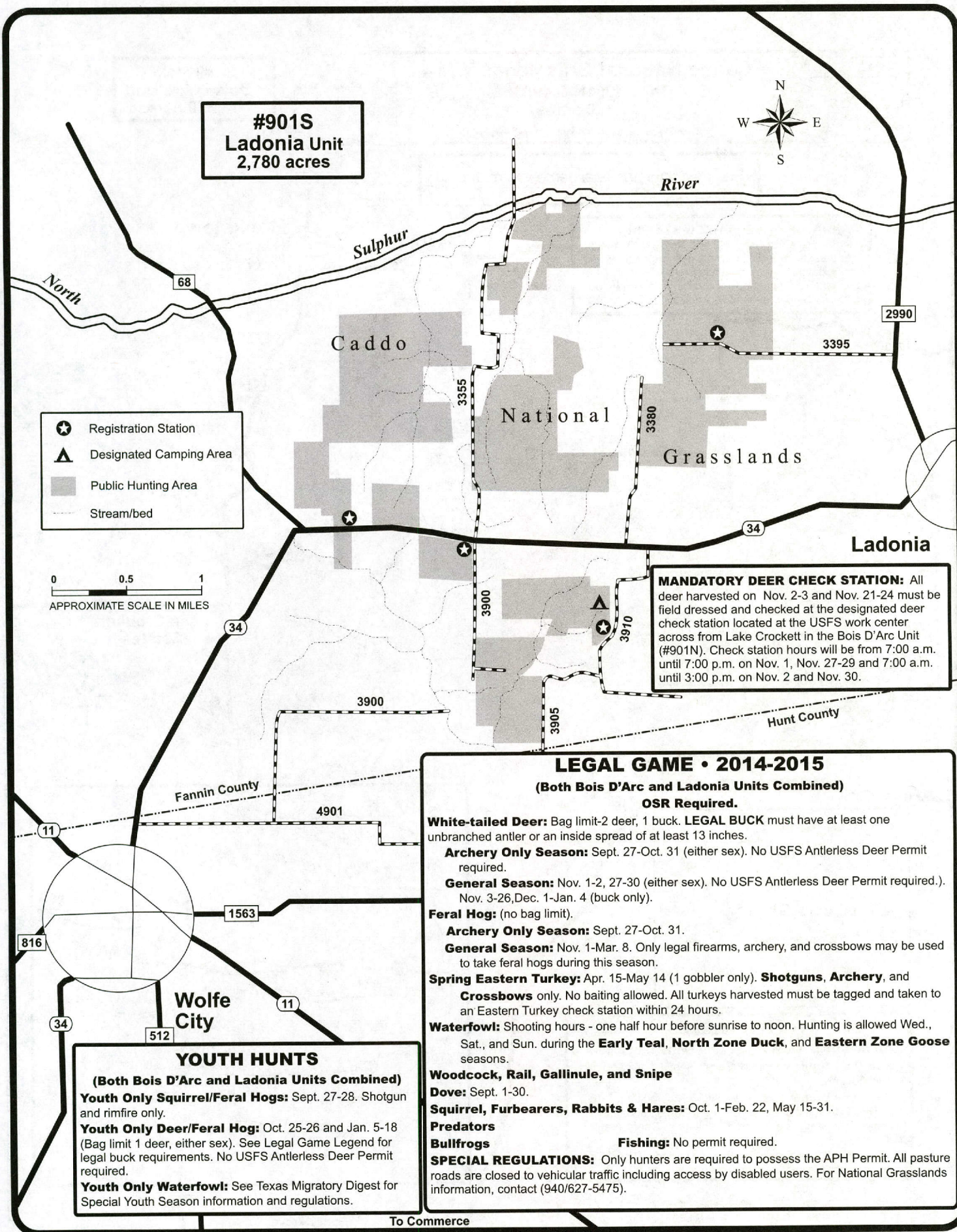


APPROXIMATE SCALE IN MILES



To Honey Grove

To Paris



LEGAL GAME • 2014-2015

(Both Bois D'Arc and Ladonia Units Combined)
OSR Required.

White-tailed Deer: Bag limit-2 deer, 1 buck. **LEGAL BUCK** must have at least one unbranched antler or an inside spread of at least 13 inches.

Archery Only Season: Sept. 27-Oct. 31 (either sex). No USFS Antlerless Deer Permit required.

General Season: Nov. 1-2, 27-30 (either sex). No USFS Antlerless Deer Permit required., Nov. 3-26, Dec. 1-Jan. 4 (buck only).

Feral Hog: (no bag limit).

Archery Only Season: Sept. 27-Oct. 31.

General Season: Nov. 1-Mar. 8. Only legal firearms, archery, and crossbows may be used to take feral hogs during this season.

Spring Eastern Turkey: Apr. 15-May 14 (1 gobbler only). **Shotguns, Archery,** and

Crossbows only. No baiting allowed. All turkeys harvested must be tagged and taken to an Eastern Turkey check station within 24 hours.

Waterfowl: Shooting hours - one half hour before sunrise to noon. Hunting is allowed Wed., Sat., and Sun. during the **Early Teal, North Zone Duck,** and **Eastern Zone Goose** seasons.

Woodcock, Rail, Gallinule, and Snipe

Dove: Sept. 1-30.

Squirrel, Furbearers, Rabbits & Hares: Oct. 1-Feb. 22, May 15-31.

Predators

Fishing: No permit required.

SPECIAL REGULATIONS: Only hunters are required to possess the APH Permit. All pasture roads are closed to vehicular traffic including access by disabled users. For National Grasslands information, contact (940/627-5475).

YOUTH HUNTS

(Both Bois D'Arc and Ladonia Units Combined)

Youth Only Squirrel/Feral Hogs: Sept. 27-28. Shotgun and rimfire only.

Youth Only Deer/Feral Hog: Oct. 25-26 and Jan. 5-18 (Bag limit 1 deer, either sex). See Legal Game Legend for legal buck requirements. No USFS Antlerless Deer Permit required.

Youth Only Waterfowl: See Texas Migratory Digest for Special Youth Season information and regulations.

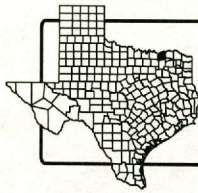
To Commerce

LEGAL GAME • 2014-2015

OSR Required Sept. 1-7

Dove:

Regular Season: Each day of the first split of the North Zone (Mourning, White-winged, and Eurasian Collared).

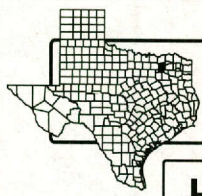
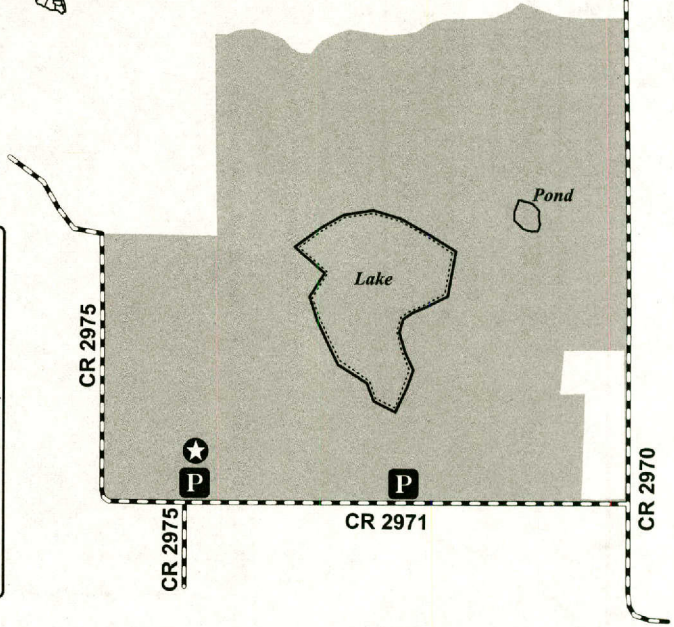
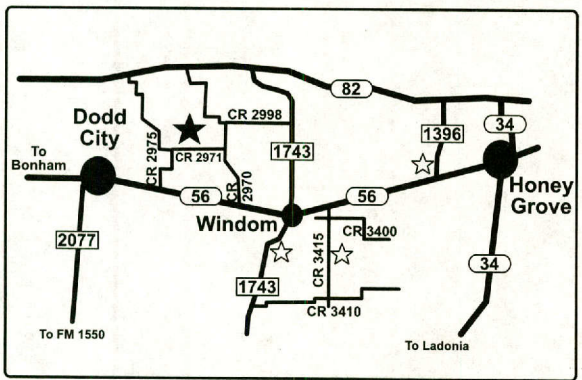


**Crossroad Farm
Unit #2449
160 acres**



CR 2998

- Information/Registration Station
- Designated Parking Area
- Public Hunting Area



**West Celeste
Unit #2018
200 acres**

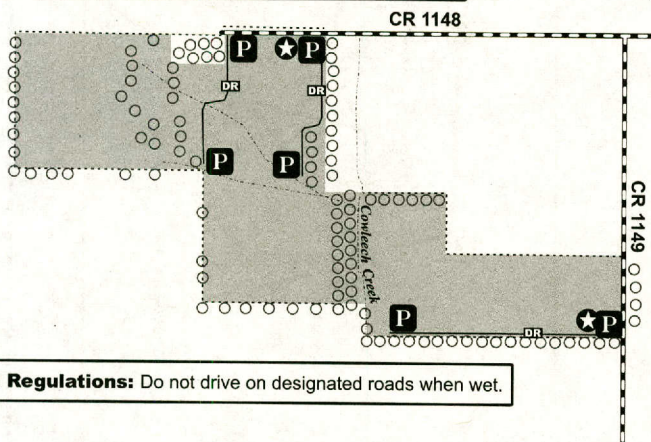
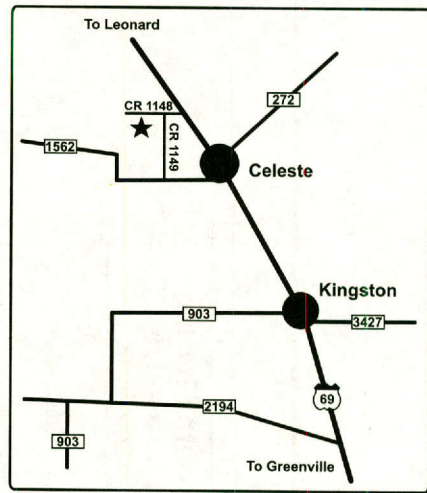
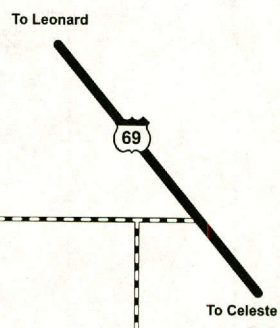


LEGAL GAME • 2014-2015

OSR Required Sept. 1-7

Dove:

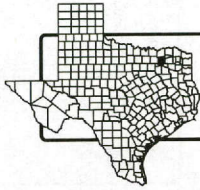
Regular Season: Each day of the first split of the North Zone (Mourning, White-winged, and Eurasian Collared).



Special Regulations: Do not drive on designated roads when wet.

- Information/Registration Station
- Designated Parking Area
- Public Hunting Area
- Designated Public Hunting Road
- Fence





South Muddig Unit #2178 240 acres

Hunt

LEGAL GAME • 2014-2015

OSR Required Sept. 1-7

Dove:

Regular Season: Each day of the first split of the North Zone (Mourning, White-winged, and Eurasian Collared).

Special Regulations: Do not use field roads or parking areas when wet.

1532

CR 4907

P

DR

P

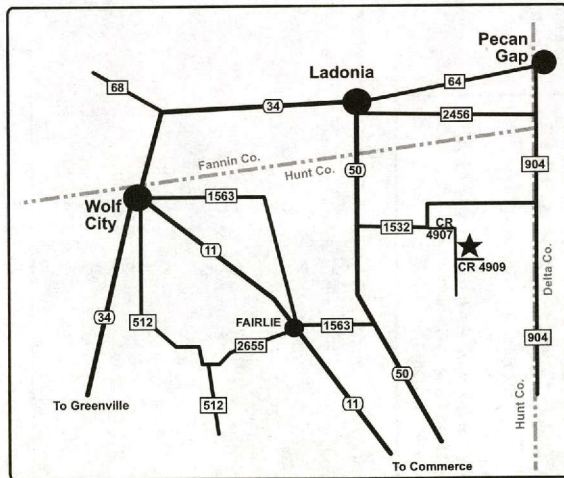
Pond

CR 4907

Ponds

P★

CR 4909



- Information/Registration Station
- Designated Parking Area
- Public Hunting Area
- Designated Public Hunting Road
- Stream/bed
- Trees

Hunt County Complex 1 Northwest Greenville

(Unit #2019) 192 acres
County Road 1057
(Unit #2336) 84 acres
County Road 1061
(Unit #2017) 100 acres



LEGAL GAME • 2014-2015

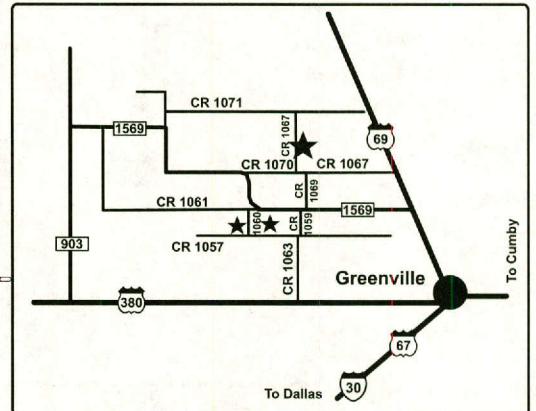
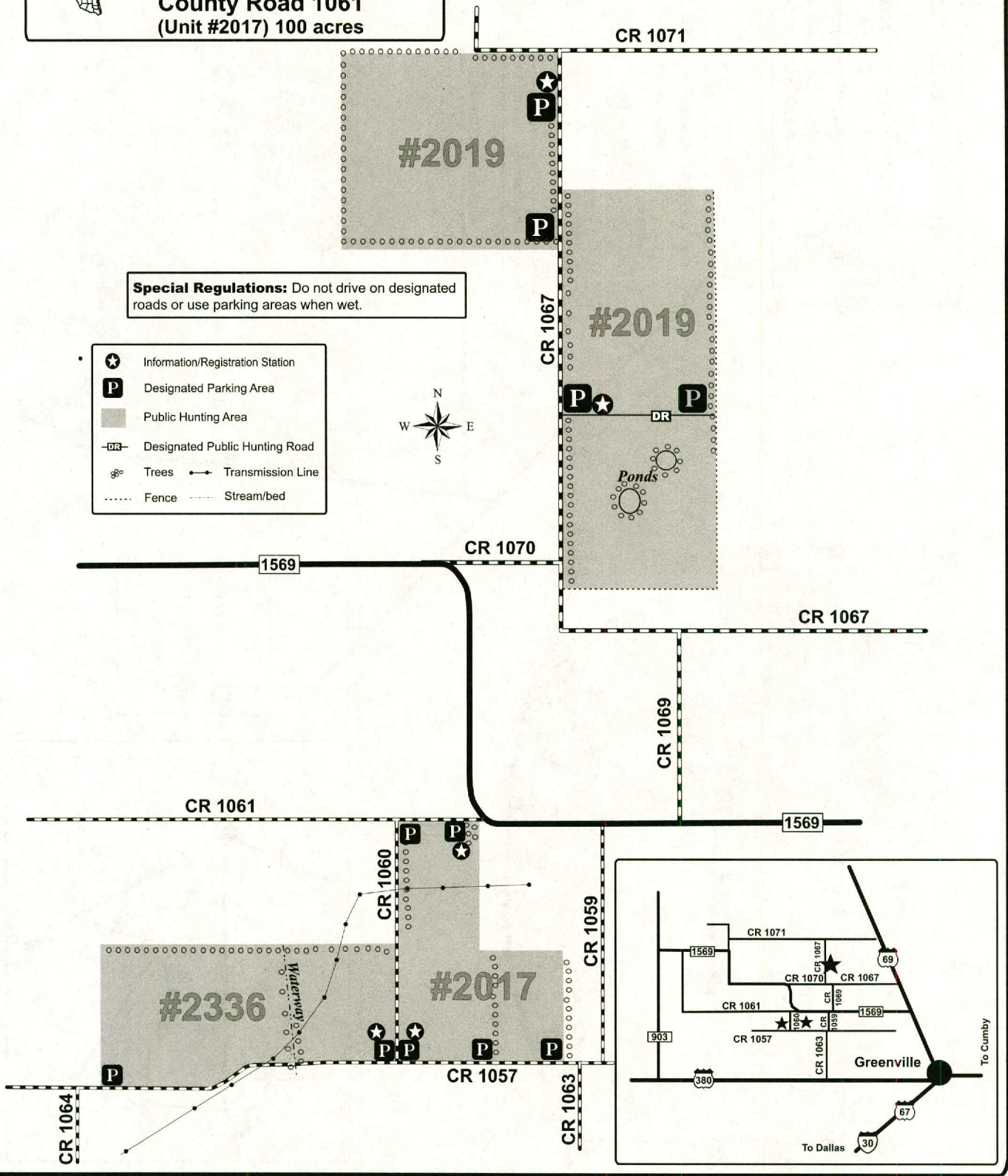
OSR Required Sept. 1-7

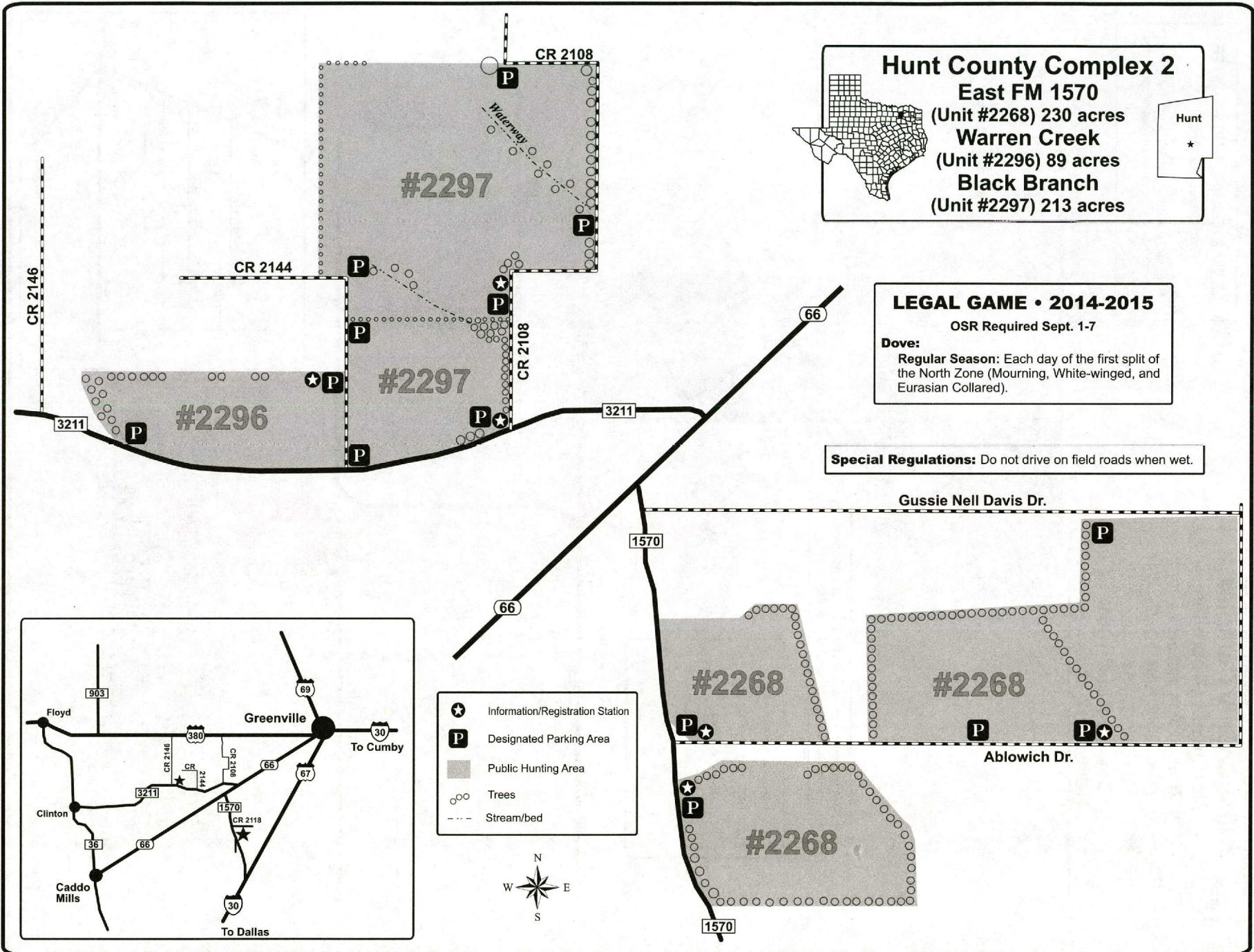
Dove:

Regular Season: Each day of the first split of the North Zone (Mourning, White-winged, and Eurasian Collared).

Special Regulations: Do not drive on designated roads or use parking areas when wet.

- ★ Information/Registration Station
- P Designated Parking Area
- Public Hunting Area
- |—|— Designated Public Hunting Road
- ☺ Trees — Transmission Line
- Fence Stream/bed



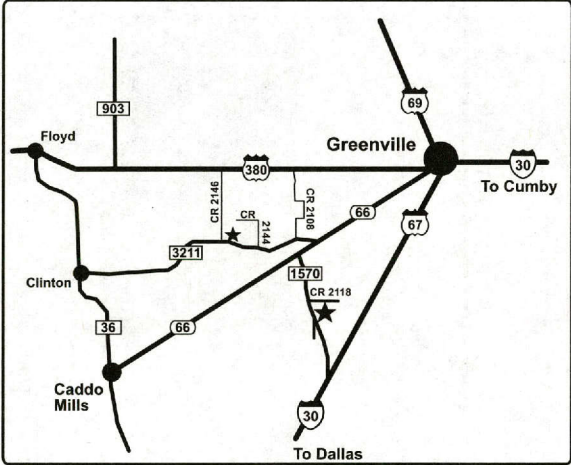


Hunt County Complex 2
 East FM 1570
 (Unit #2268) 230 acres
 Warren Creek
 (Unit #2296) 89 acres
 Black Branch
 (Unit #2297) 213 acres

Hunt *

LEGAL GAME • 2014-2015
 OSR Required Sept. 1-7
Dove:
Regular Season: Each day of the first split of the North Zone (Mourning, White-winged, and Eurasian Collared).

Special Regulations: Do not drive on field roads when wet.

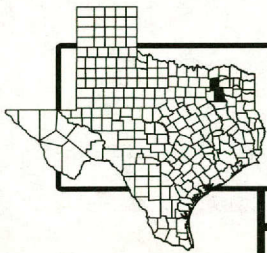


- ★ Information/Registration Station
- P Designated Parking Area
- Public Hunting Area
- Trees
- - - Stream/bed



Gussie Nell Davis Dr.

Ablowich Dr.



Tawakoni WMA
Unit #708
39,035 acres

Property owned by Sabine River Authority

Hunt County

Rains County
 Van Zandt County

YOUTH HUNTS

Youth/Adult Squirrel: Sept. 27-28. Shotgun only.
Youth Only Waterfowl: See Texas Migratory Digest for Special Youth Season information and regulations. Shooting ends at noon.

Pawnee Inlet Unit
1,381 Acres

513



Lone Oak

Hunt County

LEGAL GAME • 2014-2015

Archery Only White-tailed Deer Season: Sept. 27-Jan. 4. Bag limit - 3 deer (either sex, no more than 1 buck). **Legal buck** must have at least one unbranched antler or an inside spread of at least 13 inches.

Feral Hogs: (no bag limit)

Archery Only Season: No closed season. See "Special Regulations".

General Season: Jan. 5-May 31. Shotguns (with slugs or buckshot) and archery.

Dove: Sept. 1-30.

Waterfowl: Shooting hours - one half hour before sunrise to noon except all day hunting is allowed for Early Teal. Hunting is allowed each day of the **Early Teal, North Zone Duck** and **Eastern Zone Goose** seasons.

Snipe and Woodcock: May be taken during the open seasons for these species during waterfowl hunt dates.

Squirrel, Rabbits & Hares, & Furbearers: Oct. 1-Feb. 22 and May 1-31.

Fishing: No permit required.

Bullfrogs: Daily limit of 25

Means Restrictions: Firearms are restricted to shotguns with non-toxic shot or no larger than #4 lead shot except for general season feral hog.

SPECIAL REGULATIONS: Hunting animals at night is prohibited except while pursuing bullfrogs and furbearers during specified seasons. The use of dogs for hunting feral hogs, white-tailed deer, and fox is prohibited. Use of horses is allowed Sept. 1-27 and Jan. 6-Aug. 31. No target shooting. See Prohibited Acts for further restrictions.

Caddo Creek Unit
162 Acres

Bois d'Arc

Quinlan

Lake

Waterfowl Hunting Area
36,700 Acres

- Designated Entry/Parking Area
- Designated Camping Area
- Public Hunting Area
- Waterfowl Hunting Area
- Stream/bed

West Tawakoni

East Tawakoni

Tawakoni

Lake Tawakoni State Park

SRA Lake Tawakoni Division Office

Waterfowl Hunting Only Area: Hunting is restricted to the surface of Lake Tawakoni and within 100 feet of the existing water's edge. Waterfowl are the only legal species that may be hunted. Waterfowl hunting is prohibited within 300 yards of an inhabitable structure and within 100 yards of park boundaries, the dam, spillway, and SRA office area.

Duck Cove Unit
792 Acres


332

429
 336
 Kaufman County

Duck Creek

Hunt County

Van Zandt County



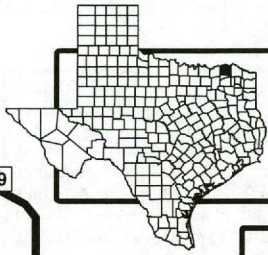
751

To Wills Point

2475

Dam & Spillway

47



Pat Mayse WMA Unit #705 8,925 acres

Property owned by U.S. Army Corps of Engineers



LAND PORTION OF WMA (including access to the lake through the WMA)
CLOSED: Oct. 25-26, Nov. 8-10, 15-17, 22-24, Apr. 18-20, 24-26, May 2-4.

- Information / Registration Station
- Boat Ramp
- Public Hunting Area
- Pond/Lake
- Stream/bed

YOUTH HUNTS
Youth Only Squirrel/Feral Hogs: Sept. 27-28
(shotgun and rimfire only).

Notice: Roads will be closed to vehicular traffic during wet periods. Public use via foot traffic will still be allowed.

Chicota

Lake

Pat Mayse

Powderly

LEGAL GAME • 2014-2015

Archery Only White-tailed Deer Season: Sept. 29-Oct. 24, 27-Nov. 7, Nov. 25-Dec. 12. (Bag limit - 2 deer, either sex. No more than 1 buck). **LEGAL BUCK** must have at least one unbranched antler or an inside spread of at least 13 inches.

Feral Hogs: (no bag limit)

Archery Only Season: Sept. 29-Oct. 24, 27-Nov. 7, Nov. 25-Dec. 12, Apr. 1-12.

Rimfire and Shotgun Only: Dec. 13-Jan. 11 and May 5-31.

General Season: Jan. 12-Mar. 31 (all legal firearms, archery and crossbows allowed).

Quail: Oct. 27-Nov. 7, Nov. 25-Jan. 11.

Dove: Sept. 1-26 provided these dates occur during the North Zone season.

Squirrel, Furbearers, & Rabbits: Dec. 13-Jan. 11 and May 5-31, except on closure dates.

Waterfowl: Shooting hours end at noon. Hunting is allowed each day of the **Early Teal, North Zone Duck, and Eastern Zone Goose** seasons.


Woodcock, Rails, Gallinules, and Snipe: May be taken during the open season for these species.

Bullfrogs: daily limit of 25.

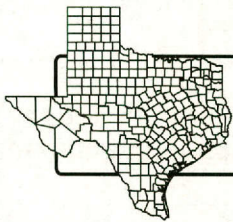
Fishing: No permit required.

Means Restriction: Small game hunting firearms are restricted to shotguns with non-toxic shot or no larger than #4 lead shot, except that rimfire (rifles and handguns) or 36 caliber muzzleloader may be used to take squirrel, furbearers, and rabbits.

SPECIAL REGULATIONS: Only hunters are required to possess the APH Permit. Use of horses allowed only May 15-Aug. 31.



APPROXIMATE SCALE IN MILES



Tate Farm West
Unit #2435
149 acres

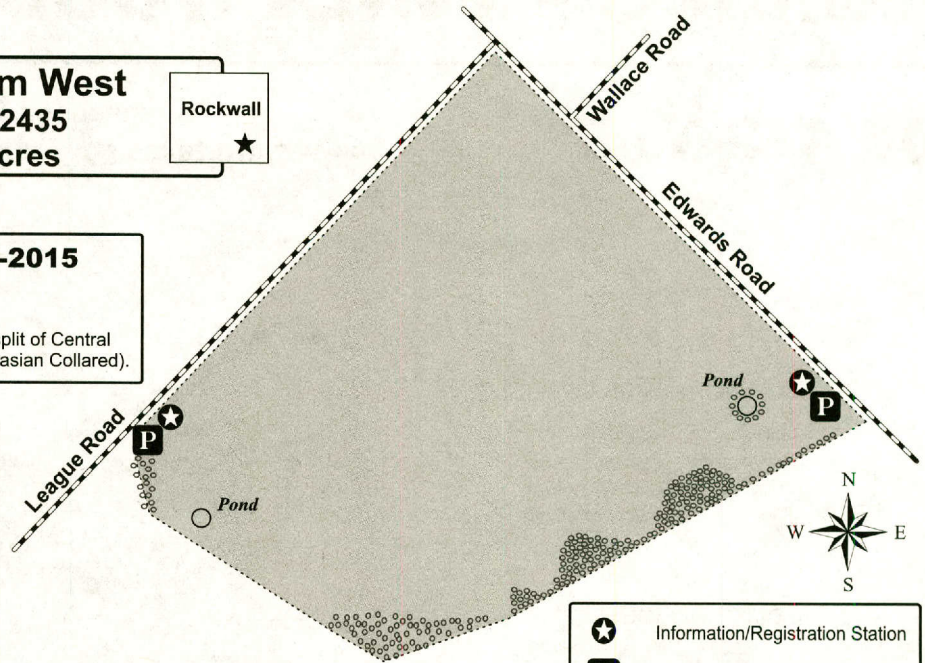
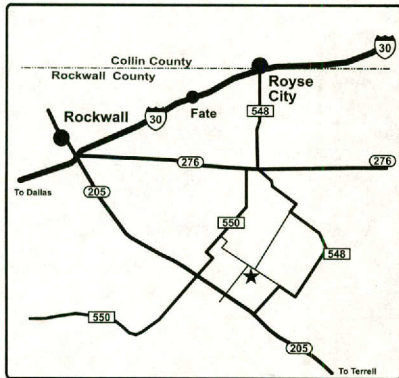
Rockwall ★

LEGAL GAME • 2014-2015

OSR Required Sept. 1-7

Dove:

Regular Season: Each day of the first split of Central Zone (Mourning, White-winged, and Eurasian Collared).



Special Regulations: Do not use dirt road or parking areas when wet. Do not climb fence; use designated entry gates.

★	Information/Registration Station
P	Designated Parking/Entry
■	Public Hunting Area
⊙	Trees



TICK-BORNE DISEASES IN TEXAS

Each year Texans contract Lyme disease, Rocky Mountain spotted fever, ehrlichiosis and relapsing fever. All of these diseases are transmitted by the bite of an infected tick. If caught early, these diseases can almost always be cured. If left untreated, they can be serious or even fatal.

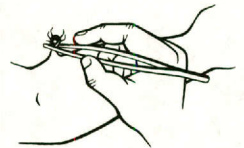
Early symptoms of these diseases mimic the "flu," and include fever, headache, tiredness, stiff neck or neck pain, muscle aches, and joint pain. Sometimes a rash is also present. If you develop flu-like symptoms (with or without a rash) after a tick bite, you should see a physician right away.

To protect yourself and your family

- Wear light-colored clothing so that ticks can easily be seen.
- Tuck pant legs into socks to keep ticks off of your skin.
- Wear long-sleeved shirts and keep shirt tails tucked in.
- Use insect repellent according to package instructions.
- Inspect exposed skin every few hours for ticks.
- Do a thorough, full-body tick check when you come in and remove any attached ticks.
- Frequently check your pets for ticks. In addition to bringing ticks into your home, pets can contract tick-borne diseases.

To remove an attached tick

- Use tweezers to grasp the tick's mouthparts as close to the skin as possible.
- If tweezers are not available use a tissue to protect your fingers.
- With a steady motion, pull the tick straight out.
- After removal, you can mail the live tick to the Texas Department of Health Laboratory (address below) for identification and testing. Please use a container with a secure lid. Putting a small piece of tissue moistened with a single drop of water in the container will help keep the tick alive.



For More Information

For more information on tick-borne diseases in Texas, contact your local health department or the Texas Department of Health, 1100 West 49th St., Austin, TX 78756.

www.TickTexas.org

REGION 5 – PINEYWOODS

2014-2015

For enhanced individual area maps, please visit www.tpwd.texas.gov/huntwild/hunt/public/lands/maps/

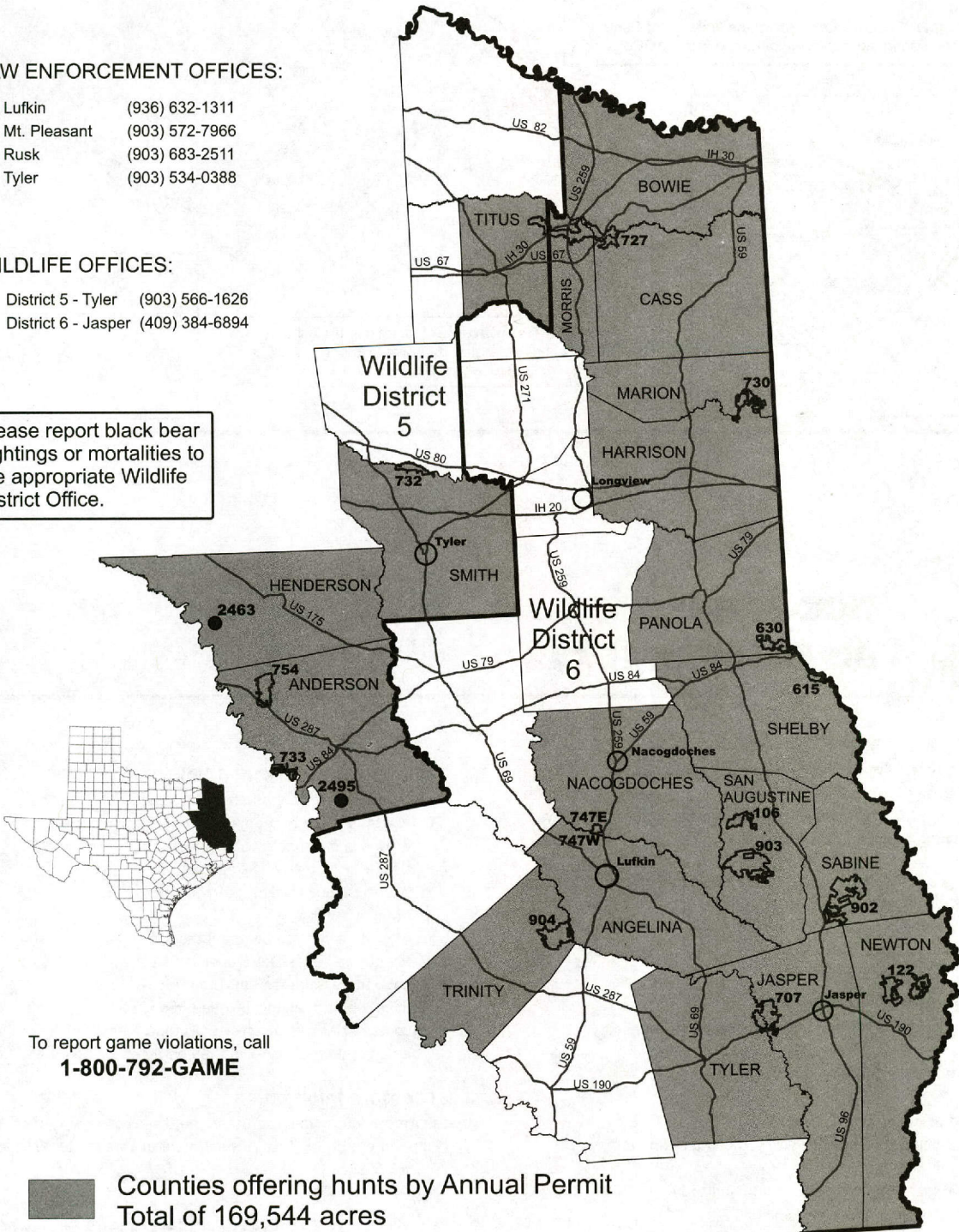
LAW ENFORCEMENT OFFICES:

Lufkin	(936) 632-1311
Mt. Pleasant	(903) 572-7966
Rusk	(903) 683-2511
Tyler	(903) 534-0388

WILDLIFE OFFICES:

District 5 - Tyler	(903) 566-1626
District 6 - Jasper	(409) 384-6894

Please report black bear sightings or mortalities to the appropriate Wildlife District Office.



To report game violations, call
1-800-792-GAME

Counties offering hunts by Annual Permit
Total of 169,544 acres

PHR 5 HUNTING OPPORTUNITY OFFERED BY SPECIES

Page	County	Unit #	Unit Name	Deer - Archery	Deer - General	Deer-Muzzleloader	Feral Hog	Turkey	Dove	Teal	Waterfowl	Conservation Season	Other Migratory Birds	Quail	Squirrel	Rabbit	Coyotes	Furbearers/Predators	Trapping	Fishing	Y/A Feral Hog	Y/A Waterfowl	Y/A Squirrel	Youth Deer	Youth Feral Hog	Youth Waterfowl	Youth Squirrel	
48	Anderson	733	Big Lake Bottom WMA				1				1		1															
49	Anderson	754	Gus Engeling WMA				1		1		1				1	1				1								
50	Anderson	2495	Ivy	1			1								1	1												
51	Bowie/Cass/Morris/Titus	727	White Oak Creek WMA	1			1		1	1	1		1		1	1	1	1		1	1		1					
52	Henderson	2463	Trinidad City Lake				1				1																	
53	Jasper/Tyler	707	Angelina Neches/Dam B WMA	1	1	1	1		1	1	1	1	1	1	1	1	1	1	1	1	1			1		1	1	1
54	Marion/Harrison	730	Caddo Lake WMA	1	1	1	1	1	1	1	1	1	1	1	1	1	1	1	1	1	1	1		1		1	1	1
55	Nacogdoches	747E	Alazan Bayou WMA - Blount Tract	1			1		1	1	1		1		1	1	1	1	1	1	1			1		1	1	1
56	Angelina	747W	Alazan Bayou WMA - Old River Tract	1			1		1	1	1		1		1	1	1	1	1	1	1			1		1	1	1
57	Newton	122	Campbell Global Unit 122	1			1	1	1	1	1	1	1	1	1	1	1	1	1	1	1			1		1	1	1
58	Panola	630	Sabine River Authority Unit 630	1	1	1	1	1	1	1	1	1	1	1	1	1	1	1	1	1	1			1	1	1	1	1
59	Sabine	902	Moore Plantation WMA	1	1	1	1	1	1	1	1	1	1	1	1	1	1	1	1	1	1			1	1	1	1	1
60	San Augustine	106	Campbell Global Unit 106	1	1	1	1	1	1	1	1	1	1	1	1	1	1	1	1	1	1			1	1	1	1	1
61	San Augustine	903	Bannister WMA	1	1	1	1	1	1	1	1	1	1	1	1	1	1	1	1	1	1			1	1	1	1	1
62	Shelby	615	North Toledo Bend WMA	1		1	1		1	1	1	1	1	1	1	1	1	1	1	1	1			1		1	1	1
63	Smith	732	Old Sabine Bottom WMA	1			1		1	1	1		1		1	1	1	1	1	1	1			1		1	1	1
64	Trinity	904	Alabama Creek WMA	1	1	1	1	1	1	1	1	1	1	1	1	1	1	1	1	1	1			1	1	1	1	1
			Post Card Hunts																									
xviii	Anderson	754	Gus Engeling WMA		1		1																					
xix	Henderson/Van Zandt	1105	Purtis Creek SP				1															1						
			Totals	14	8	8	19	7	13	13	16	9	14	9	16	16	13	13	11	15	3	1	13	8	1	12	1	

To Tennessee Colony

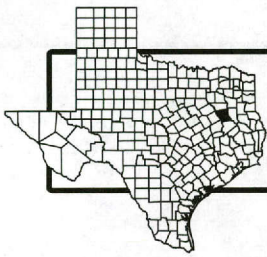
645

YOUTH HUNTS

Youth/Adult Squirrel: Sept. 27-28 (Rimfire or shotgun).


Youth Only Deer/Feral Hog: Oct. 25-26. Bag limit 2 bucks and 2 antlerless. Legal bucks must have an inside spread of 13 inches or greater or at least one unbranched antler. Unlimited feral hog.

Youth/Adult Waterfowl: Nov. 26-30 provided these dates occur within the North Zone Duck season. Snipe, rail, and gallinule may also be taken during the open season for these species. Shooting hours end at noon.



Big Lake Bottom WMA
Unit #733
3,894 acres

Anderson County



ENTIRE AREA CLOSED: Oct. 13-17, Nov. 5-7, 15-16, Dec. 3-5, and Jan. 12-14.

Anderson County

Freestone County

Harmony

320

Texas Department of Criminal Justice



Cedar Lake

Big Lake

Blue Lake

Trinity

River

LEGAL GAME • 2014-2015
OSR Required Each Day

NO WHITE-TAILED DEER HUNTS by APH permit on this area except for Youth Only Deer hunts.

Feral Hog: Mar. 1-Apr. 30 (no bag limit). Only legal firearms, archery, and crossbows may be used to take feral hogs. Use of dogs and trapping are prohibited.

Waterfowl: Dec. 1-2, 6-7, 22-Jan. 11 and Jan. 15-25 provided these dates fall within the North Zone Duck season. Shooting hours are one half hour before sunrise to noon.

Woodcock, Gallinules and Snipe: May be taken during the shooting hours and hunt dates for waterfowl during the open seasons for these species.

Squirrel, Rabbits & Hares: (Rimfire or shotgun) Oct. 1-12, 18-24, and May 1-31. No trapping.

Fishing: Except on dates ENTIRE AREA CLOSED.

SPECIAL REGULATIONS: General access to the area is by APH and LPU Permit only during daylight hours at designated entry points. Dogs are prohibited except each permit holder may possess one dog while hunting waterfowl, squirrel, rabbits, or hares. See Prohibited Acts for further restrictions.

- Designated Entrance / Information Station
- Deer Check Station
- Designated Camping Area
- Public Hunting Area
- Designated Parking Area
- Designated Road
- Pond/Lake
- Stream/bed

To Fairfield

84

Freestone County

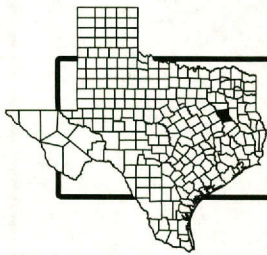
Anderson County

Long Lake

79

84

294



Gus Engeling WMA
 Unit# 754
 9,957 acres



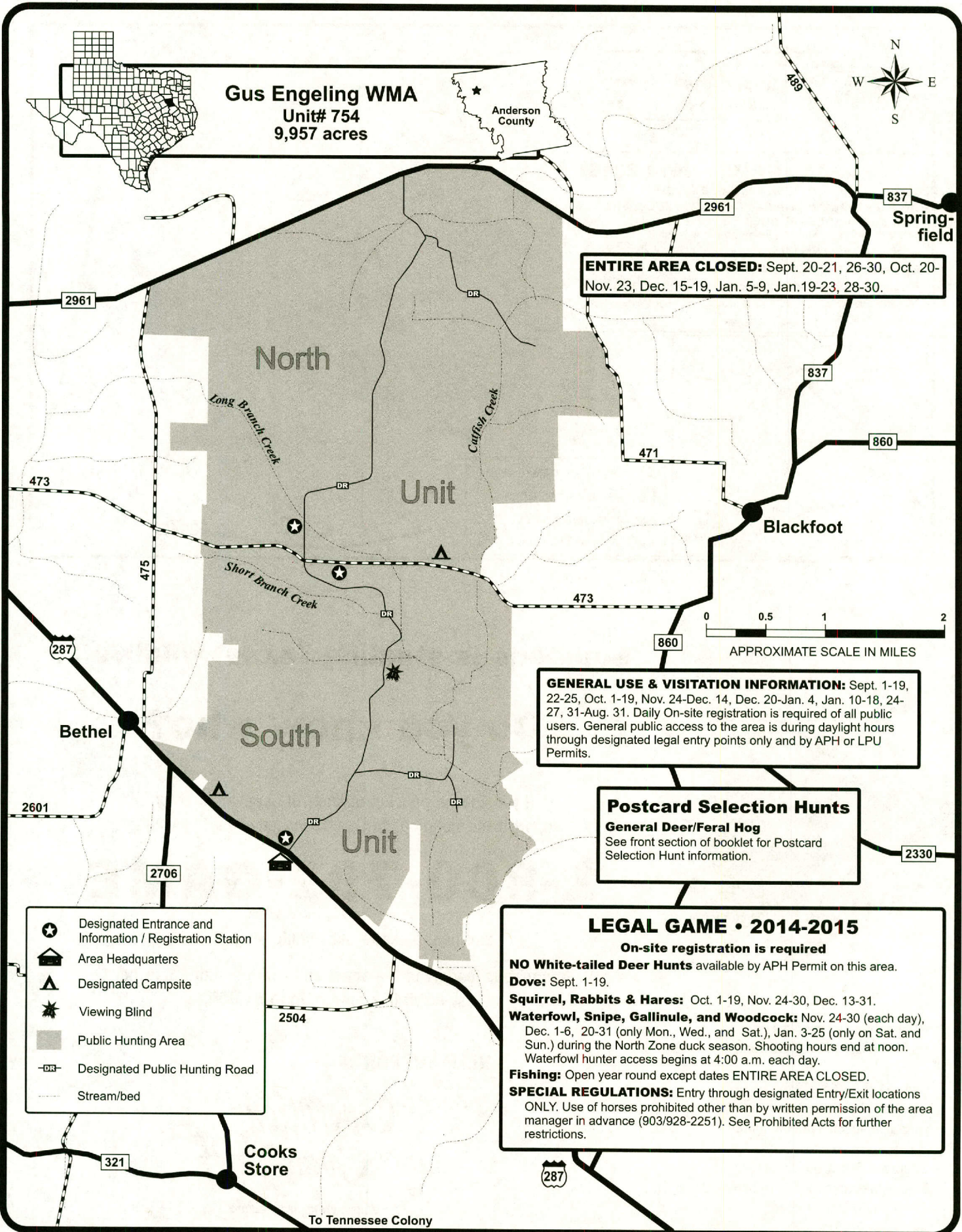
ENTIRE AREA CLOSED: Sept. 20-21, 26-30, Oct. 20-
 Nov. 23, Dec. 15-19, Jan. 5-9, Jan. 19-23, 28-30.

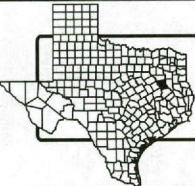
GENERAL USE & VISITATION INFORMATION: Sept. 1-19,
 22-25, Oct. 1-19, Nov. 24-Dec. 14, Dec. 20-Jan. 4, Jan. 10-18, 24-
 27, 31-Aug. 31. Daily On-site registration is required of all public
 users. General public access to the area is during daylight hours
 through designated legal entry points only and by APH or LPU
 Permits.

Postcard Selection Hunts
General Deer/Feral Hog
 See front section of booklet for Postcard
 Selection Hunt information.


LEGAL GAME • 2014-2015
On-site registration is required
NO White-tailed Deer Hunts available by APH Permit on this area.
Dove: Sept. 1-19.
Squirrel, Rabbits & Hares: Oct. 1-19, Nov. 24-30, Dec. 13-31.
Waterfowl, Snipe, Gallinule, and Woodcock: Nov. 24-30 (each day),
 Dec. 1-6, 20-31 (only Mon., Wed., and Sat.), Jan. 3-25 (only on Sat. and
 Sun.) during the North Zone duck season. Shooting hours end at noon.
 Waterfowl hunter access begins at 4:00 a.m. each day.
Fishing: Open year round except dates ENTIRE AREA CLOSED.
SPECIAL REGULATIONS: Entry through designated Entry/Exit locations
 ONLY. Use of horses prohibited other than by written permission of the area
 manager in advance (903/928-2251). See Prohibited Acts for further
 restrictions.

- Designated Entrance and Information / Registration Station
- Area Headquarters
- Designated Campsite
- Viewing Blind
- Public Hunting Area
- Designated Public Hunting Road
- Stream/bed





**Ivy
Unit #2495
465 acres**



Anderson

LEGAL GAME • 2014-2015

OSR Required Each Day

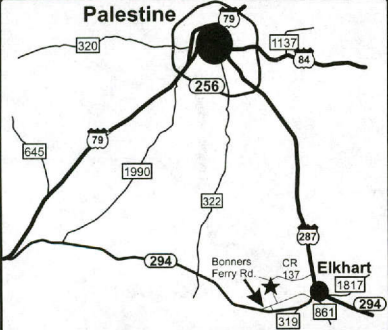
Archery Only White-tailed Deer: Sept. 27-Oct. 31. Bag limit - 1 deer (either sex). **LEGAL BUCK** must have at least one unbranched antler or an inside main beam spread of at least 13 inches.


Archery Only Feral Hogs: Dec. 1-May 31. No bag limit.

Squirrel: Dec. 1-Feb. 1, and May 1-31.

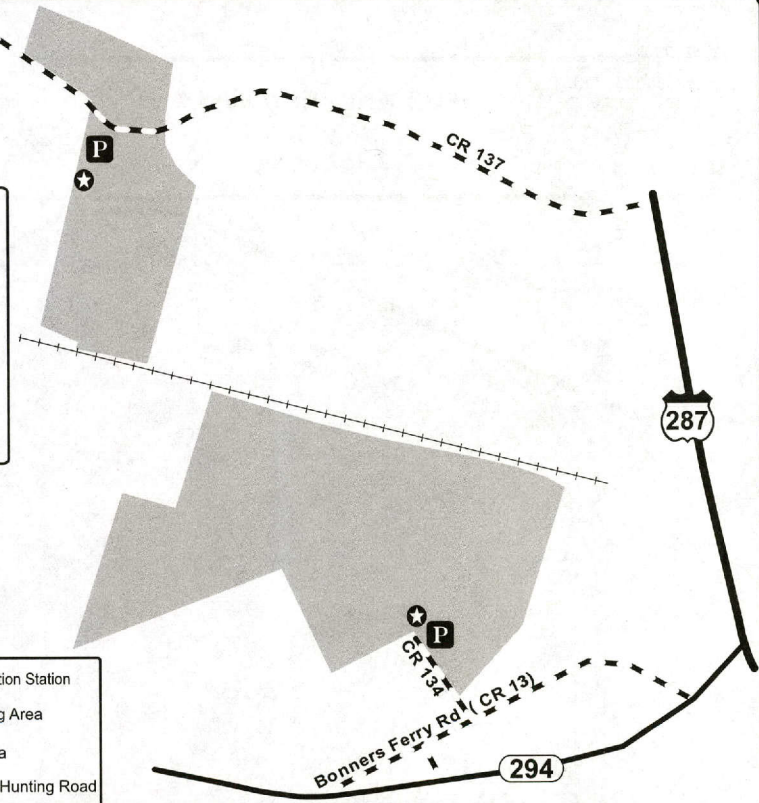
Rabbit & Hares: Concurrent with hunts for squirrel.

Means Restriction: Firearms restricted to shotguns with no larger than #4 shot.





★	Information/Registration Station
P	Designated Parking Area
■	Public Hunting Area
-D-	Designated Public Hunting Road





Someone is stealing Texas' wildlife ...

Do you know who?

If you know a poacher or know of poaching activity,
report these violations to Operation Game Thief by calling

1-800-792-GAME

and help preserve our wildlife resources.

Information leading to the arrest and conviction of a poacher
may result in a reward up to \$1,000.

Become a member of the
Operation Game Thief program.

Call (512) 389-8801 for
membership information or send
your tax-deductible donation to:

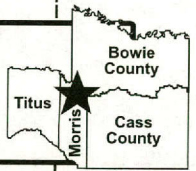
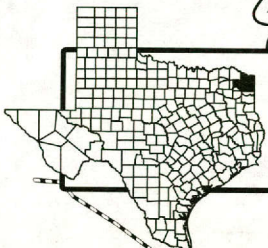
Operation Game Thief
Texas Parks and Wildlife Department
4200 Smith School Road
Austin, TX 78744

HELP SUPPORT

*Operation
Game Thief*
a privately funded program

White Oak Creek WMA Unit #727 25,777 acres

Property owned by U.S. Army Corps of Engineers



- Designated Entrance and Information Station
- Canoe / Small Craft Launch
- Boat Ramp
- Public Hunting Area
- Equestrian Trailhead and Parking Area
- Designated Equestrian Trails
- Stream/bed
- Area Headquarters

NOTE: Please report the harvest of any deer on this WMA during the archery season to 903-884-3800. Please leave your name, county of harvest, and gender of the deer.

Means Restriction: Firearms are restricted to shotguns and rimfire rifles or handguns except during Feral Hog General Season.
SPECIAL REGULATIONS: Entrance at designated entry points is required. **Only hunters are required to possess the APH Permit.** Waterfowl decoys may not be left set out overnight. Equestrian trails are open all year except when the entire area is closed.
DISABLED ACCESS: Registration at the White Oak Creek WMA Headquarters (903/884-3800) is required prior to ATV use.

ENTIRE AREA CLOSED: Nov. 1-2, 7-9, 21-23, and Feb. 2-6.

LEGAL GAME • 2014-2015

Archery Only White-tailed Deer Season: Sept. 27-Jan. 4. Bag limit - 1 deer (either sex). **LEGAL BUCK** must have at least one unbranched antler or an inside spread of at least 13 inches.

Feral Hogs: (no bag limit). Feral hogs may be harvested while engaged in any legal hunt provided the hunter uses the means that corresponds with that particular hunt.

General Season: Feb. 7-28 (use of dogs allowed). Dog identification required. Jan. 5-31, Mar. 1-31 (no dogs allowed). Use of ATV's restricted to disabled hunters only. No firearm restrictions.

Dove: Sept. 1-30.

Waterfowl: Shooting hours - one half hour before sunrise to noon, except all day hunting is allowed for the Early Teal Season. Hunting is allowed each day of the **Early Teal**, and **North Zone Duck** seasons.


Woodcock and Snipe: May be taken during the shooting hours and season dates for waterfowl during the open seasons for these species.

Squirrel: Oct. 1-Jan. 31. Shotgun and rimfire only. **Bullfrogs:** daily limit of 25

Coyotes, Furbearers, Rabbits, and Hares: Sept. 1-Apr. 14. No bag limit.

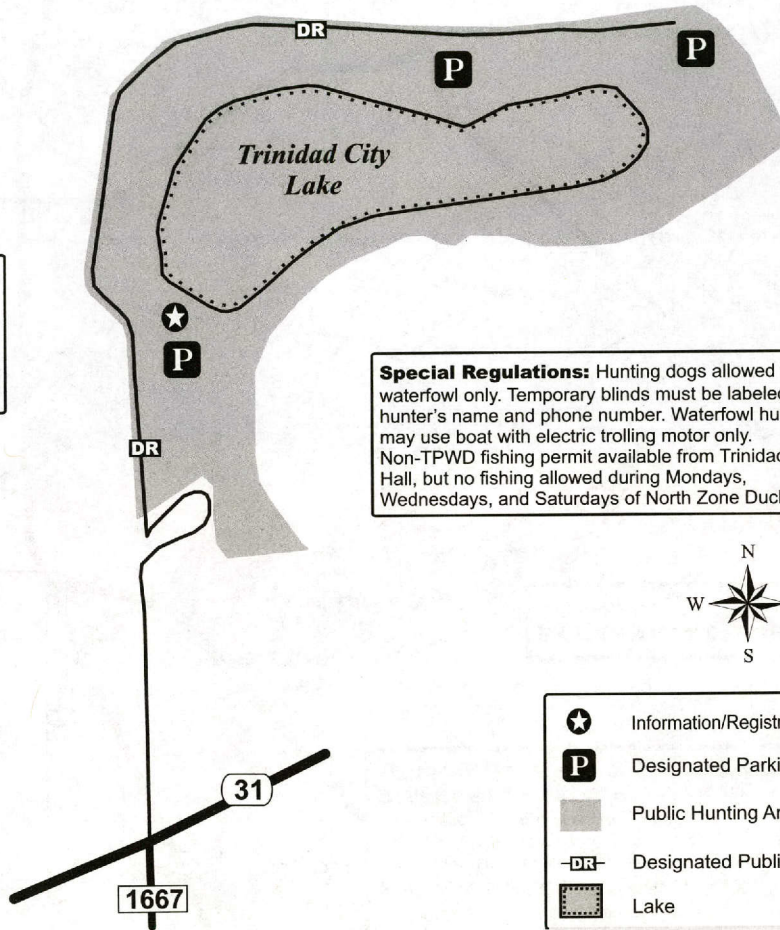
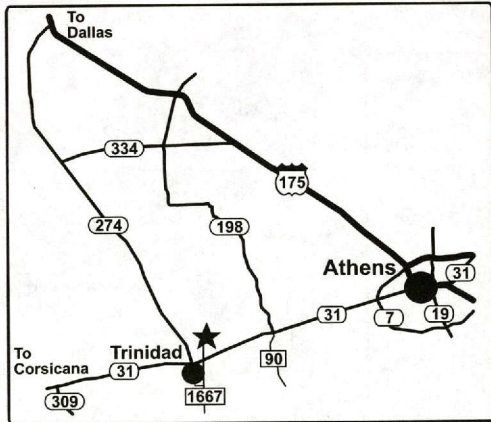
Fishing: No permit required while on WMA property. Local rivers and creeks are not WMA property.

YOUTH HUNTS
Youth/Adult Squirrel and Feral Hog: Sept. 27-28. Shotguns and rimfire only. Coyotes, rabbits, and hares may also be taken.





LEGAL GAME • 2014-2015
 OSR Required Each Day
Waterfowl: Mon., Wed., and Sat., of the North Zone Duck seasons.
Archery Only Feral Hog: Sept. 1-Mar. 31 (no bag limit).



Special Regulations: Hunting dogs allowed for waterfowl only. Temporary blinds must be labeled with hunter's name and phone number. Waterfowl hunters may use boat with electric trolling motor only. Non-TPWD fishing permit available from Trinidad City Hall, but no fishing allowed during Mondays, Wednesdays, and Saturdays of North Zone Duck season.



- Information/Registration Station
- Designated Parking Area
- Public Hunting Area
- Designated Public Hunting Road
- Lake

Angelina Neches / Dam B WMA Unit #707 12,636 acres

Property owned by U.S. Army Corps of Engineers



YOUTH HUNTS

Youth Only Squirrel: Sept. 27-28. Shotgun and rimfire only.

Youth Only Deer: Oct. 25-26 (either sex) and Jan. 5-18 (either sex, buck must have at least one unbranched antler). See Legal Game Legend for White-tailed Deer bag limit and legal buck requirements.

Youth Only Waterfowl: See Texas Migratory Digest for Special Youth Season information and regulations. Shooting hours end at noon.

- Information / Registration Station
- Boat Ramp
- Public Hunting Area
- Pond/Lake
- Stream/bed

LEGAL GAME • 2014-2015

White-tailed Deer: bag limit - 1 buck and 2 antlerless (all seasons combined). **LEGAL BUCK** must have at least one unbranched antler or an inside spread of 13 inches.

Archery Only Season: Sept. 27-Oct 31 (either sex).
General Season: Nov. 1-Jan. 4 (buck only).
Muzzleloader Season: Jan. 5-18 (either sex, buck must have at least one unbranched antler).

Feral Hogs: Open year round (no bag limit). All legal firearms, archery and crossbows may be used.

Waterfowl: Shooting hours - one half hour before sunrise to noon, except all day hunting is allowed for the Early Teal season. Hunting is allowed each day of the **Early Teal, North Zone Duck, and Eastern Zone Goose** season (including any special conservation season).

Woodcock, Rail, Gallinule, and Snipe: May be taken during the open seasons for these species.

Dove: Central Zone

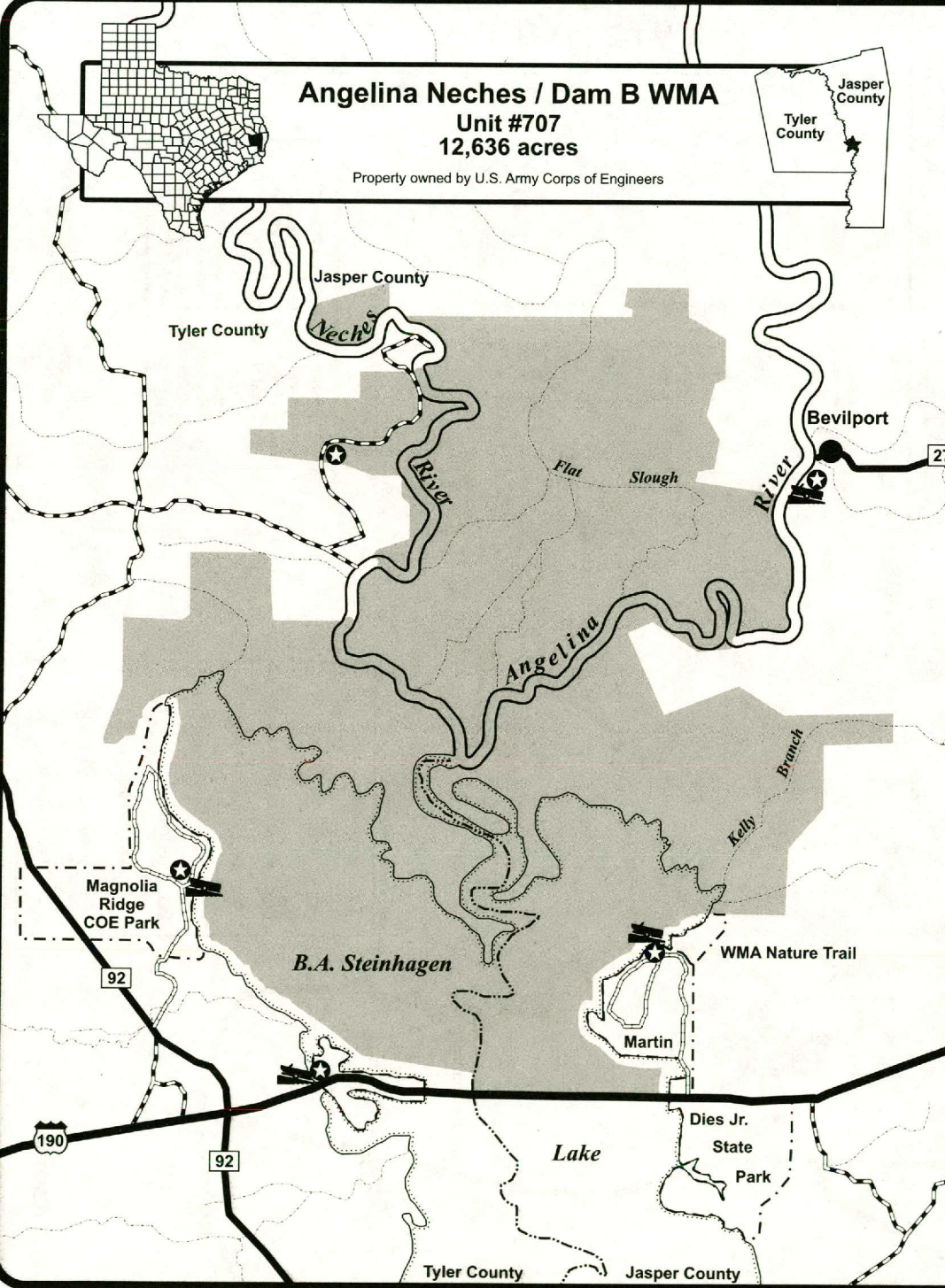

Quail **Squirrel** **Rabbits & Hares**
Predators **Crayfish**

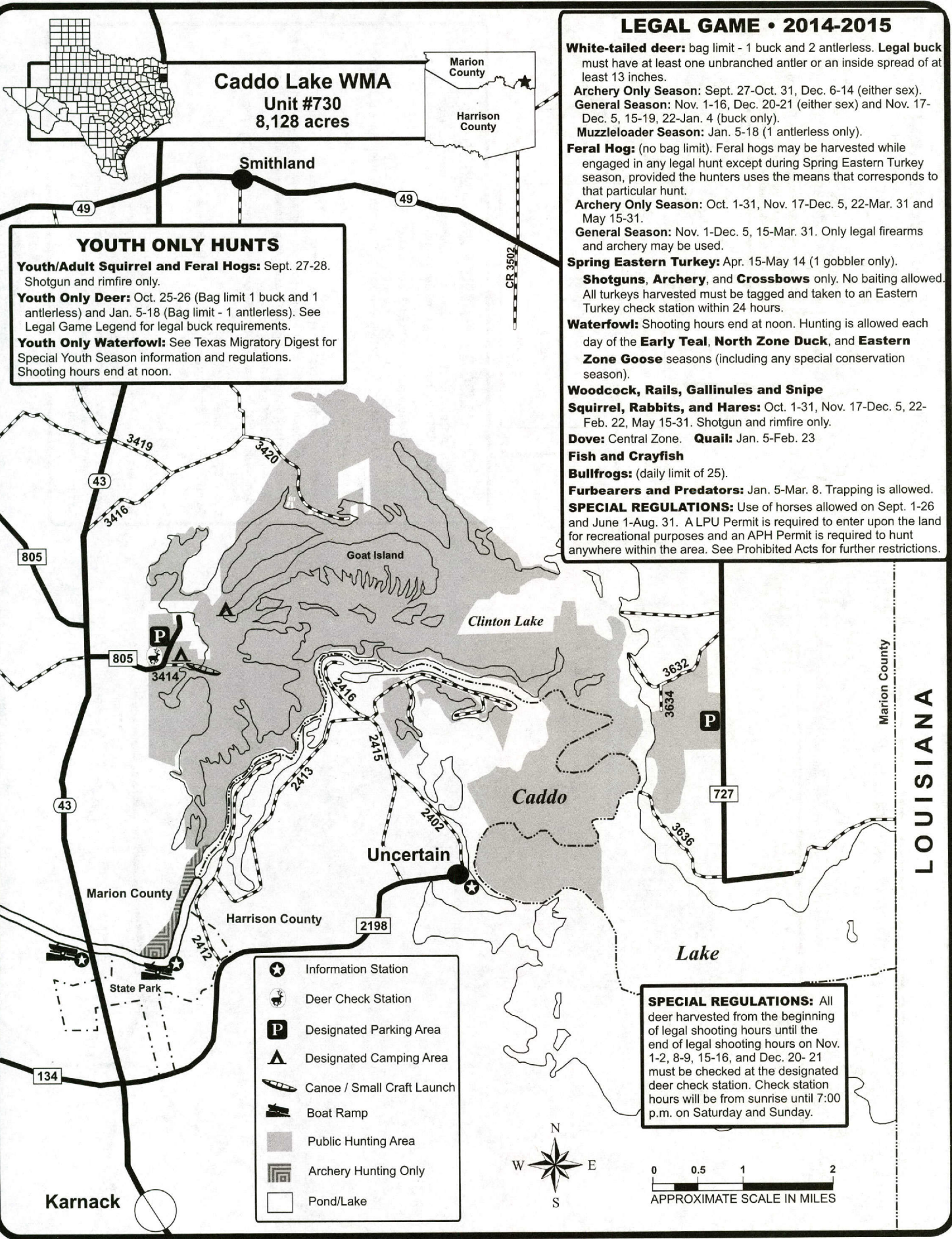
Furbearers

Frogs: daily bag of 25. **Fishing:** No permit required.

Trapping: Nov. 1-Mar. 31, furbearers and predators only.

SPECIAL REGULATIONS: Only hunters are required to possess the APH Permit. Non-toxic shot required for all migratory game bird hunting. Camping on the area is by permit only obtained from the Corp. Of Engineers - (409/429-3491). See Prohibited Acts for further restrictions.





**Caddo Lake WMA
Unit #730
8,128 acres**



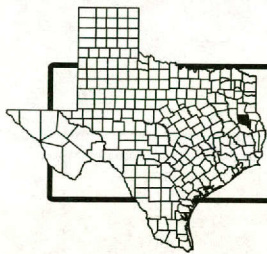
YOUTH ONLY HUNTS
Youth/Adult Squirrel and Feral Hogs: Sept. 27-28. Shotgun and rimfire only.
Youth Only Deer: Oct. 25-26 (Bag limit 1 buck and 1 antlerless) and Jan. 5-18 (Bag limit - 1 antlerless). See Legal Game Legend for legal buck requirements.
Youth Only Waterfowl: See Texas Migratory Digest for Special Youth Season information and regulations. Shooting hours end at noon.

LEGAL GAME • 2014-2015
White-tailed deer: bag limit - 1 buck and 2 antlerless. **Legal buck** must have at least one unbranched antler or an inside spread of at least 13 inches.
Archery Only Season: Sept. 27-Oct. 31, Dec. 6-14 (either sex).
General Season: Nov. 1-16, Dec. 20-21 (either sex) and Nov. 17-Dec. 5, 15-19, 22-Jan. 4 (buck only).
Muzzleloader Season: Jan. 5-18 (1 antlerless only).
Feral Hog: (no bag limit). Feral hogs may be harvested while engaged in any legal hunt except during Spring Eastern Turkey season, provided the hunters uses the means that corresponds to that particular hunt.
Archery Only Season: Oct. 1-31, Nov. 17-Dec. 5, 22-Mar. 31 and May 15-31.
General Season: Nov. 1-Dec. 5, 15-Mar. 31. Only legal firearms and archery may be used.
Spring Eastern Turkey: Apr. 15-May 14 (1 gobbler only).
Shotguns, Archery, and Crossbows only. No baiting allowed. All turkeys harvested must be tagged and taken to an Eastern Turkey check station within 24 hours.
Waterfowl: Shooting hours end at noon. Hunting is allowed each day of the **Early Teal, North Zone Duck, and Eastern Zone Goose** seasons (including any special conservation season).
Woodcock, Rails, Gallinules and Snipe
Squirrel, Rabbits, and Hares: Oct. 1-31, Nov. 17-Dec. 5, 22-Feb. 22, May 15-31. Shotgun and rimfire only.
Dove: Central Zone. **Quail:** Jan. 5-Feb. 23
Fish and Crayfish
Bullfrogs: (daily limit of 25).
Furbearers and Predators: Jan. 5-Mar. 8. Trapping is allowed.
SPECIAL REGULATIONS: Use of horses allowed on Sept. 1-26 and June 1-Aug. 31. A LPU Permit is required to enter upon the land for recreational purposes and an APH Permit is required to hunt anywhere within the area. See Prohibited Acts for further restrictions.

- Information Station
- Deer Check Station
- Designated Parking Area
- Designated Camping Area
- Canoe / Small Craft Launch
- Boat Ramp
- Public Hunting Area
- Archery Hunting Only
- Pond/Lake

SPECIAL REGULATIONS: All deer harvested from the beginning of legal shooting hours until the end of legal shooting hours on Nov. 1-2, 8-9, 15-16, and Dec. 20-21 must be checked at the designated deer check station. Check station hours will be from sunrise until 7:00 p.m. on Saturday and Sunday.





**Alazan Bayou WMA
Blount Tract
Unit #747E
2,122 acres**

To Nacogdoches

Nacogdoches
County

ENTIRE AREA CLOSED: Nov. 8-16, 21-23 Dec. 12-13.

Harmony

LEGAL GAME • 2014-2015

On-site registration is required.

Archery Only White-tailed Deer: Sept. 27-Jan. 4 (either sex) except on dates the entire area is closed. Bag limit - 1 buck and 2 antlerless. **LEGAL BUCK** must have at least one unbranched antler or an inside spread of at least 13 inches.

Feral Hogs: Open year round except on dates the entire area is closed. Legal means for taking feral hog are: **archery, crossbows, muzzleloaders, and shotguns** only. Baiting is legal for feral hogs after the last day of waterfowl season until July 31.

Waterfowl: Shooting hours - one half hour before sunrise to noon. **Hunter access beyond parking areas begins at 4 a.m.**

Early Teal: Hunting is allowed each day of the Early Season.

North Zone Duck and Eastern Zone Goose: Hunting is allowed on Mon., Wed., and Sat. during the season except on dates entire area is closed.

Rail and Gallinules: Shooting hours end at noon. Hunting is allowed Mon., Wed., and Sat. during the season except on dates entire area is closed.

Snipe: Shooting hours end at noon. Hunting is allowed Mon., Wed., and Sat. during the North Zone Duck season and daily thereafter through end of the season.

Woodcock: Each day within the season except on dates entire area is closed.

Dove: Central Zone.

Squirrel: Oct. 1-Dec 15 (shotgun Only). Dec 16-Feb. 22, May 1-31 (shotgun and rimfire only). Use of dogs prohibited from Oct. 1-Dec. 15.

Rabbit & Hares: No closed season. Use of dogs prohibited from Sept. 27-Jan. 4.

Bullfrogs: (daily limit of 25). **Crayfish**

Fishing

Furbearers

Predators

Trapping: Feb. 1-Mar. 31, furbearers and predators only.

Means Restriction: Firearms restricted to shotguns, muzzleloaders, and rimfire only. Non-toxic shot required for all migratory game bird hunting.

SPECIAL REGULATIONS: Use of horses allowed Sept. 1-26 and Apr. 1-Aug. 31. **Note:** Do not place bait for feral hogs on roads, parking areas, or levees.



Stephen F. Austin

Experimental Forest

NO HUNTING

Old River
Unit

Angelina
County

Blount Unit

YOUTH HUNTS

Youth/Adult Squirrel: Sept. 27-28. Shotgun only.

Youth Only Waterfowl: See Texas Migratory Digest for Special Youth Season information and regulations. Shooting hours end at noon.

- Information/Registration Station
- Designated Camping Area
- Public Hunting Area
- Waterfowl Sanctuary (Closed to Waterfowl Hunting)
- Designated Public Hunting Road
- Pond/Lake
- Stream/bed
- Public Boat Ramp
- Area Headquarters

0 0.5 1
APPROXIMATE SCALE IN MILES

LEGAL GAME • 2014-2015

Archery Only White-tailed Deer: Sept. 27-Jan. 4 (either sex). Bag limit - 1 buck and 2 antlerless. **LEGAL BUCK** must have at least one unbranched antler or an inside spread of at least 13 inches.

Feral Hogs: Open year round. Legal means for taking feral hog are: **archery, crossbows, muzzleloaders, and shotguns** only. Baiting is legal for feral hogs after the last day of waterfowl season until July 31.

Waterfowl: Shooting hours - one half hour before sunrise to noon.

Early Teal: Hunting is allowed each day.

North Zone Duck and Eastern Zone Goose: Hunting is allowed on Tues., Thurs., and Sat. during the season.

Rail and Gallinules: Shooting hours end at noon. Hunting is allowed Tues., Thurs., and Sat. during the season established for these species.

Snipe: Shooting hours end at noon. Hunting is allowed Tues., Thurs., and Sat. during the North Zone Duck season and daily thereafter through the end of the season.

Woodcock: Each day during the season.

Dove: Central Zone.

Squirrel: Oct. 1-Dec 15 (shotgun Only). Dec 16-Feb. 22, May 1-31 (shotgun and rimfire only). Use of dogs prohibited from Oct. 1-Dec. 15.

Rabbit & Hares: No closed season. Use of dogs prohibited from Sept. 27-Jan. 4.

Bullfrogs: (daily limit of 25). **Crayfish**

Furbearers **Predators**

Trapping: Feb. 1-Mar. 31, furbearers and predators only.

Means Restriction: Firearms restricted to shotguns, muzzleloaders, and rimfire only. Non-toxic shot required for all migratory game bird hunting.

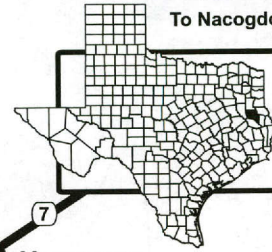
Additional Information: Unit accessible by boat only from Angelina River. No OSR required.

YOUTH HUNTS

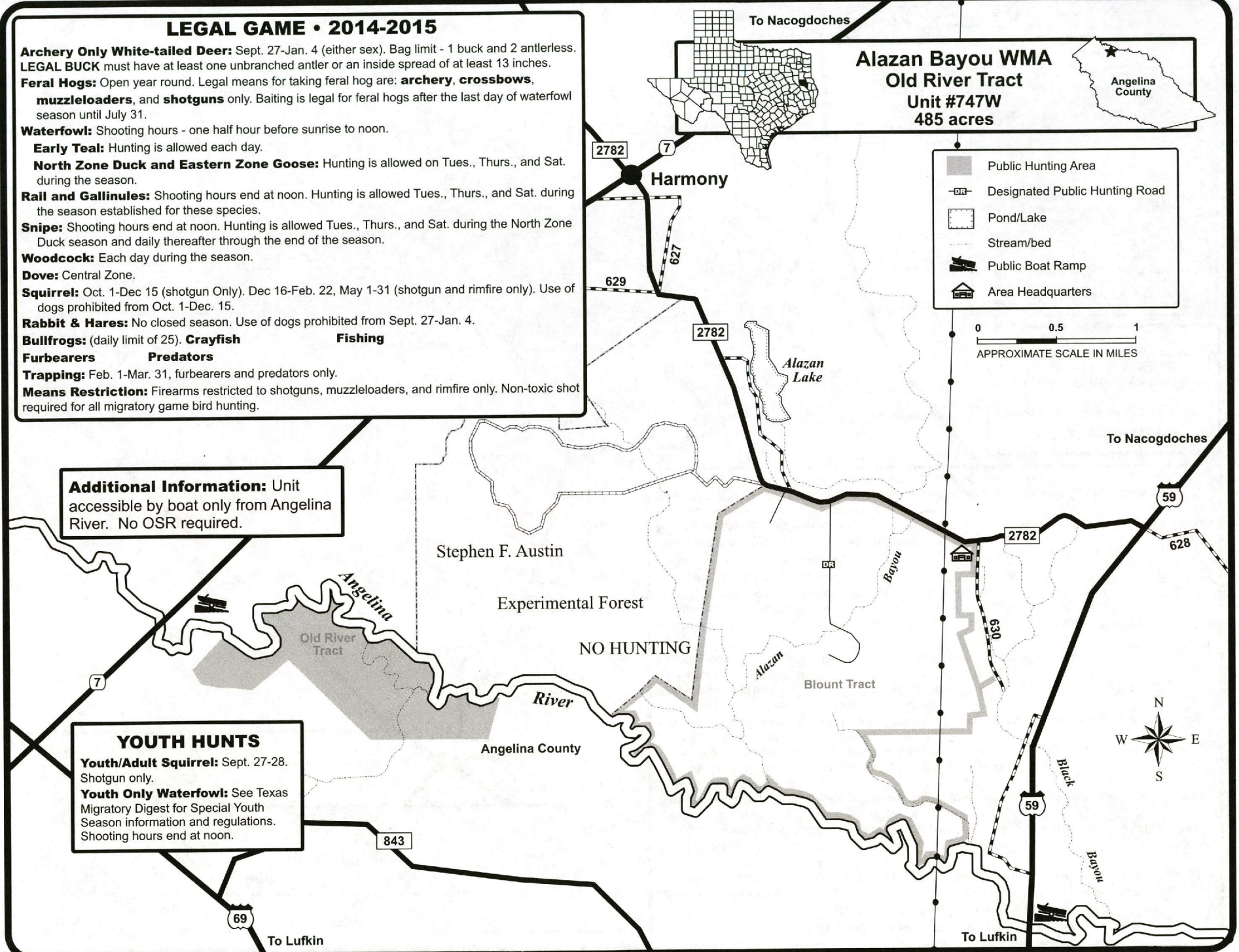

Youth/Adult Squirrel: Sept. 27-28. Shotgun only.

Youth Only Waterfowl: See Texas Migratory Digest for Special Youth Season information and regulations. Shooting hours end at noon.

Alazan Bayou WMA
Old River Tract
Unit #747W
485 acres



	Public Hunting Area
	Designated Public Hunting Road
	Pond/Lake
	Stream/bed
	Public Boat Ramp
	Area Headquarters



56

YOUTH HUNTS

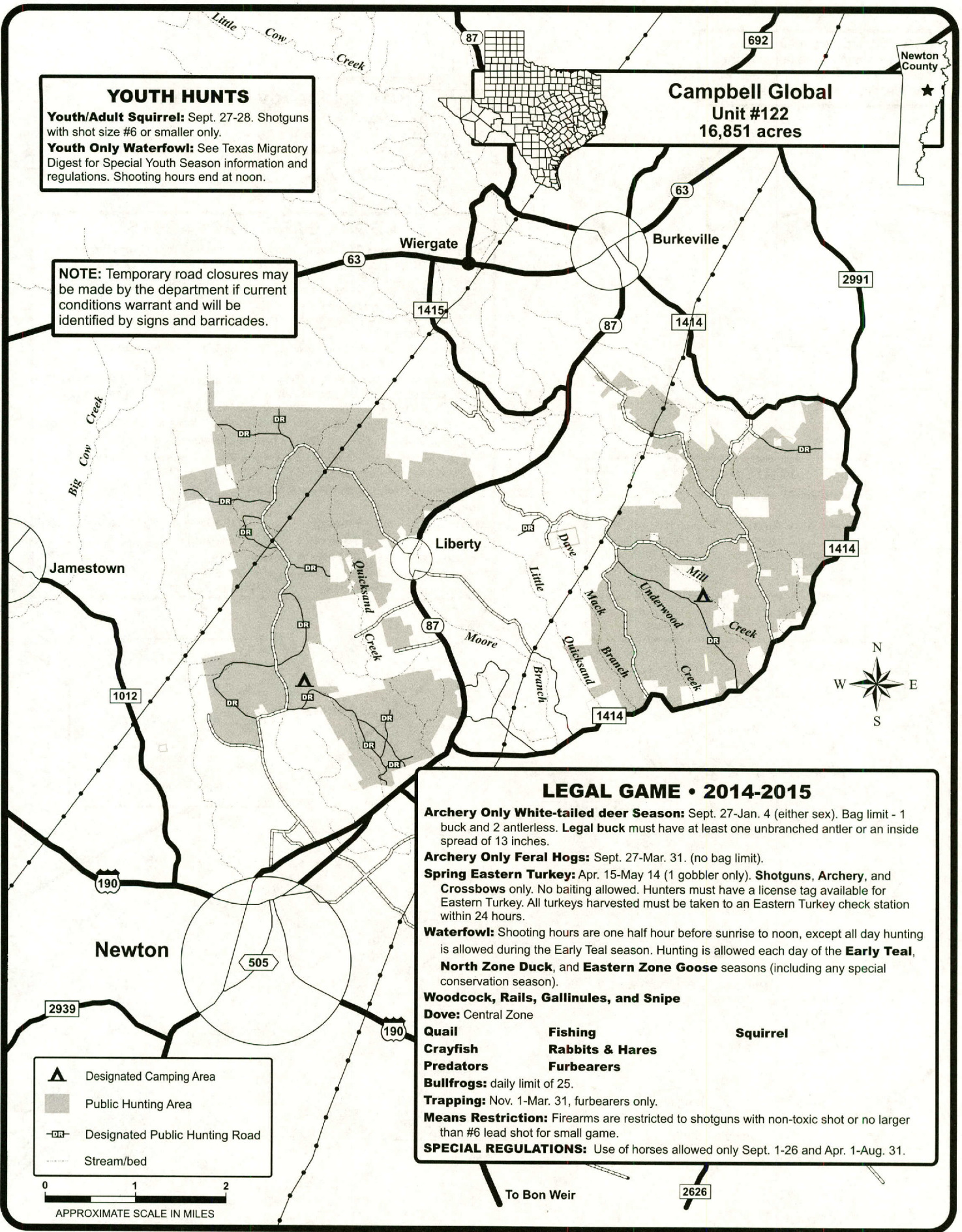
Youth/Adult Squirrel: Sept. 27-28. Shotguns with shot size #6 or smaller only.

Youth Only Waterfowl: See Texas Migratory Digest for Special Youth Season information and regulations. Shooting hours end at noon.

NOTE: Temporary road closures may be made by the department if current conditions warrant and will be identified by signs and barricades.

**Campbell Global
Unit #122
16,851 acres**

Newton
County



LEGAL GAME • 2014-2015

Archery Only White-tailed deer Season: Sept. 27-Jan. 4 (either sex). Bag limit - 1 buck and 2 antlerless. **Legal buck** must have at least one unbranched antler or an inside spread of 13 inches.

Archery Only Feral Hogs: Sept. 27-Mar. 31. (no bag limit).

Spring Eastern Turkey: Apr. 15-May 14 (1 gobbler only). **Shotguns, Archery, and Crossbows** only. No baiting allowed. Hunters must have a license tag available for Eastern Turkey. All turkeys harvested must be taken to an Eastern Turkey check station within 24 hours.

Waterfowl: Shooting hours are one half hour before sunrise to noon, except all day hunting is allowed during the Early Teal season. Hunting is allowed each day of the **Early Teal**,

North Zone Duck, and **Eastern Zone Goose** seasons (including any special conservation season).

Woodcock, Rails, Gallinules, and Snipe

Dove: Central Zone

Quail

Crayfish

Predators

Bullfrogs: daily limit of 25.

Trapping: Nov. 1-Mar. 31, furbearers only.

Means Restriction: Firearms are restricted to shotguns with non-toxic shot or no larger than #6 lead shot for small game.

SPECIAL REGULATIONS: Use of horses allowed only Sept. 1-26 and Apr. 1-Aug. 31.

Fishing

Rabbits & Hares

Furbearers

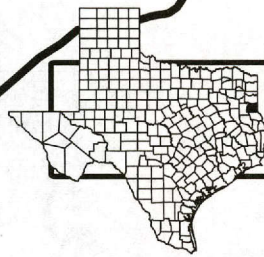
Squirrel

To Bon Weir

2626

APPROXIMATE SCALE IN MILES

NOTE: Temporary road closures may be made by the department if current conditions warrant and will be identified by signs or barricades.



Sabine River Authority
Unit #630
8,062 acres

Panola County

LEGAL GAME • 2014-2015


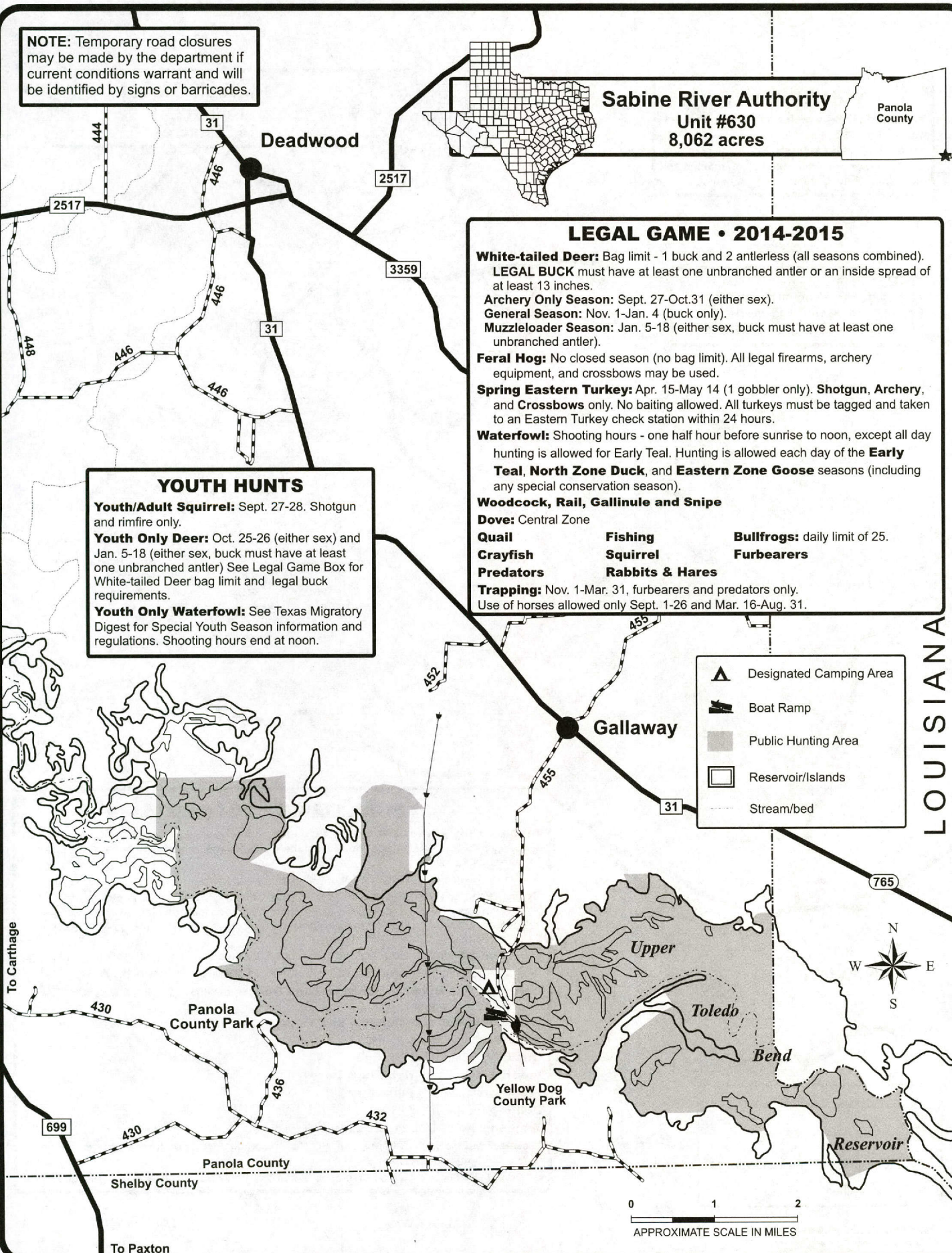
White-tailed Deer: Bag limit - 1 buck and 2 antlerless (all seasons combined). **LEGAL BUCK** must have at least one unbranched antler or an inside spread of at least 13 inches.
Archery Only Season: Sept. 27-Oct.31 (either sex).
General Season: Nov. 1-Jan. 4 (buck only).
Muzzleloader Season: Jan. 5-18 (either sex, buck must have at least one unbranched antler).
Feral Hog: No closed season (no bag limit). All legal firearms, archery equipment, and crossbows may be used.
Spring Eastern Turkey: Apr. 15-May 14 (1 gobbler only). **Shotgun, Archery, and Crossbows** only. No baiting allowed. All turkeys must be tagged and taken to an Eastern Turkey check station within 24 hours.
Waterfowl: Shooting hours - one half hour before sunrise to noon, except all day hunting is allowed for Early Teal. Hunting is allowed each day of the **Early Teal, North Zone Duck, and Eastern Zone Goose** seasons (including any special conservation season).
Woodcock, Rail, Gallinule and Snipe
Dove: Central Zone
Quail
Crayfish
Predators
Fishing
Squirrel
Rabbits & Hares
Bullfrogs: daily limit of 25.
Furbearers
Trapping: Nov. 1-Mar. 31, furbearers and predators only. Use of horses allowed only Sept. 1-26 and Mar. 16-Aug. 31.

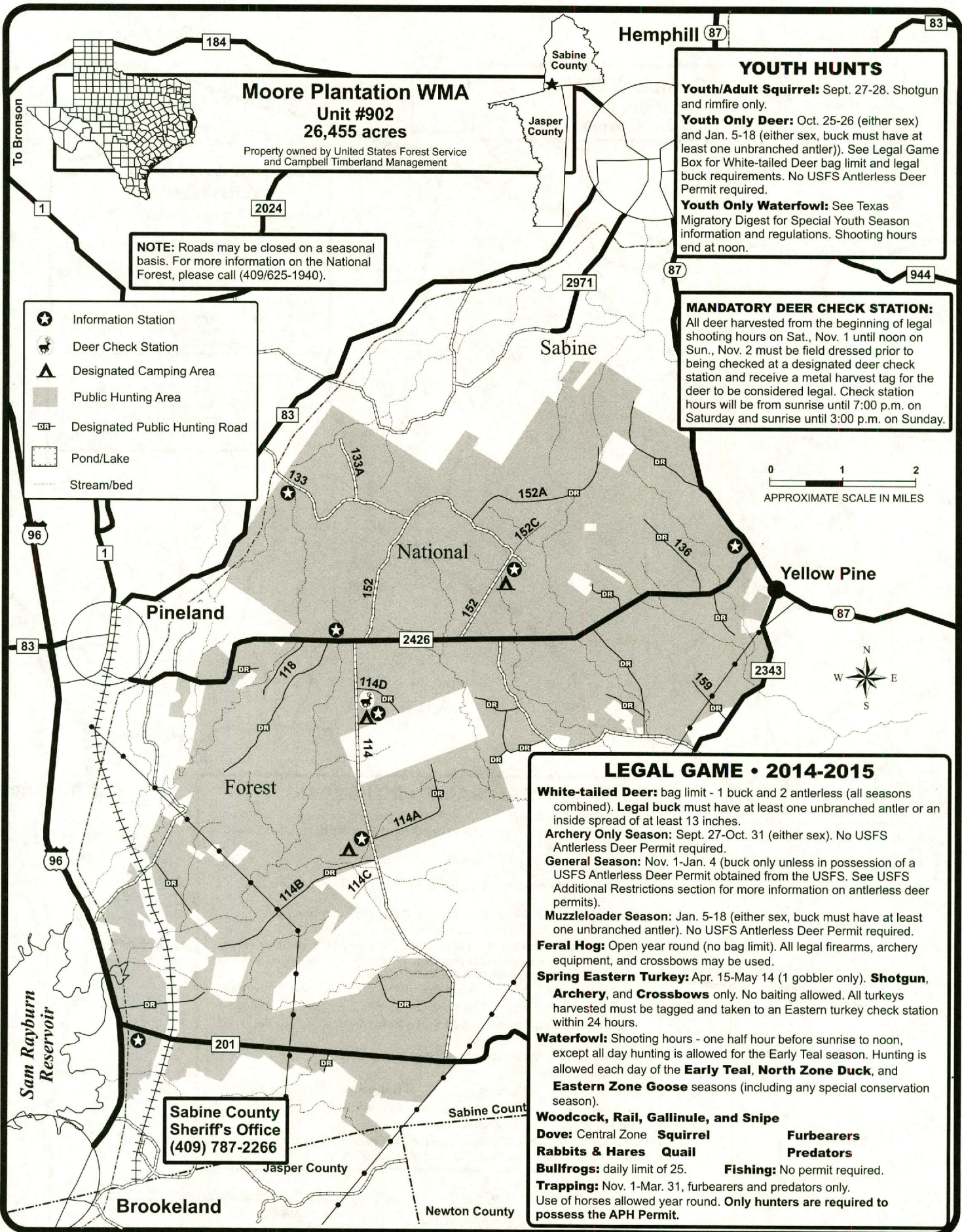
YOUTH HUNTS

Youth/Adult Squirrel: Sept. 27-28. Shotgun and rimfire only.
Youth Only Deer: Oct. 25-26 (either sex) and Jan. 5-18 (either sex, buck must have at least one unbranched antler) See Legal Game Box for White-tailed Deer bag limit and legal buck requirements.
Youth Only Waterfowl: See Texas Migratory Digest for Special Youth Season information and regulations. Shooting hours end at noon.

▲ Designated Camping Area
⚓ Boat Ramp
■ Public Hunting Area
□ Reservoir/Islands
--- Stream/bed

LOUISIANA





**Moore Plantation WMA
Unit #902
26,455 acres**

Property owned by United States Forest Service and Campbell Timberland Management

NOTE: Roads may be closed on a seasonal basis. For more information on the National Forest, please call (409/625-1940).

- ★ Information Station
- 🦌 Deer Check Station
- ▲ Designated Camping Area
- Public Hunting Area
- DR— Designated Public Hunting Road
- ▭ Pond/Lake
- Stream/bed

YOUTH HUNTS

Youth/Adult Squirrel: Sept. 27-28. Shotgun and rimfire only.

Youth Only Deer: Oct. 25-26 (either sex) and Jan. 5-18 (either sex, buck must have at least one unbranched antler). See Legal Game Box for White-tailed Deer bag limit and legal buck requirements. No USFS Antlerless Deer Permit required.

Youth Only Waterfowl: See Texas Migratory Digest for Special Youth Season information and regulations. Shooting hours end at noon.

MANDATORY DEER CHECK STATION: All deer harvested from the beginning of legal shooting hours on Sat., Nov. 1 until noon on Sun., Nov. 2 must be field dressed prior to being checked at a designated deer check station and receive a metal harvest tag for the deer to be considered legal. Check station hours will be from sunrise until 7:00 p.m. on Saturday and sunrise until 3:00 p.m. on Sunday.



LEGAL GAME • 2014-2015

White-tailed Deer: bag limit - 1 buck and 2 antlerless (all seasons combined). **Legal buck** must have at least one unbranched antler or an inside spread of at least 13 inches.

Archery Only Season: Sept. 27-Oct. 31 (either sex). No USFS Antlerless Deer Permit required.

General Season: Nov. 1-Jan. 4 (buck only unless in possession of a USFS Antlerless Deer Permit obtained from the USFS. See USFS Additional Restrictions section for more information on antlerless deer permits).

Muzzleloader Season: Jan. 5-18 (either sex, buck must have at least one unbranched antler). No USFS Antlerless Deer Permit required.

Feral Hog: Open year round (no bag limit). All legal firearms, archery equipment, and crossbows may be used.

Spring Eastern Turkey: Apr. 15-May 14 (1 gobbler only). **Shotgun, Archery, and Crossbows** only. No baiting allowed. All turkeys harvested must be tagged and taken to an Eastern turkey check station within 24 hours.

Waterfowl: Shooting hours - one half hour before sunrise to noon, except all day hunting is allowed for the Early Teal season. Hunting is allowed each day of the **Early Teal, North Zone Duck, and Eastern Zone Goose** seasons (including any special conservation season).

Woodcock, Rail, Gallinule, and Snipe

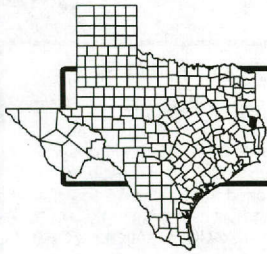
Dove: Central Zone **Squirrel** **Furbearers**
Rabbits & Hares **Quail** **Predators**

Bullfrogs: daily limit of 25. **Fishing:** No permit required.

Trapping: Nov. 1-Mar. 31, furbearers and predators only. Use of horses allowed year round. **Only hunters are required to possess the APH Permit.**

**Sabine County
Sheriff's Office
(409) 787-2266**

San Augustine



**Campbell Global
Unit #106
6,126 acres**

San Augustine
County

YOUTH HUNTS

Youth/Adult Squirrel: Sept. 27-28. Shotgun and rimfire only.
Youth Only Deer: Oct. 25-26 (either sex) and Jan. 5-18 (either sex, buck must have at least one unbranched antler). See Legal Game Box for White-tailed Deer bag limit and legal buck requirements.
Youth Only Waterfowl: See Texas Migratory Digest for Special Youth Season information and regulations. Shooting hours end at noon.

NOTE: Temporary road closures may be made by the department if current conditions warrant and will be identified by signs or barricades.



Angelina

LEGAL GAME • 2014-2015

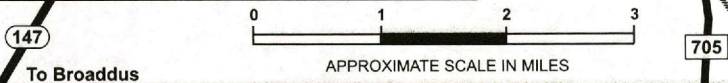
White-tailed Deer: Bag limit - 1 buck and 2 antlerless (all seasons combined). **LEGAL BUCK** must have at least one unbranched antler or an inside spread of at least 13 inches.
Archery Only Season: Sept. 27-Oct. 31 (either sex).
General Season: Nov. 1-Jan. 4 (buck only).
Muzzleloader Season: Jan. 5-18 (either sex, buck must have at least one unbranched antler).
Feral Hog: Sept. 27-Mar. 31 (no bag limit). Only legal firearms, archery equipment, and crossbows may be used.
Spring Eastern Turkey: Apr. 15-May 14 (1 gobbler only). **Shotgun, Archery, and Crossbows** only. No baiting allowed. All turkeys must be tagged and taken to an Eastern Turkey check station within 24 hours.
Waterfowl: Shooting hours - one half hour before sunrise to noon, except all day hunting is allowed for Early Teal. Hunting is allowed each day of the **Early Teal, North Zone Duck, and Eastern Zone Goose** seasons (including any special conservation season).
Woodcock, Rail, Gallinule and Snipe
Dove: Central Zone
Quail **Fishing** **Bullfrogs:** daily limit of 25.
Crayfish **Squirrel** **Furbearers**
Predators **Rabbits & Hares**
Trapping: Nov. 1-Mar. 31, furbearers and predators only.
Use of horses allowed only Sept. 1-26 and Apr. 1-Aug. 31.

- Designated Camping Area
- Public Hunting Area
- Designated Public Hunting Road
- Pond/Lake
- Stream/bed

Sam Rayburn Reservoir

Maguire

National
Forest



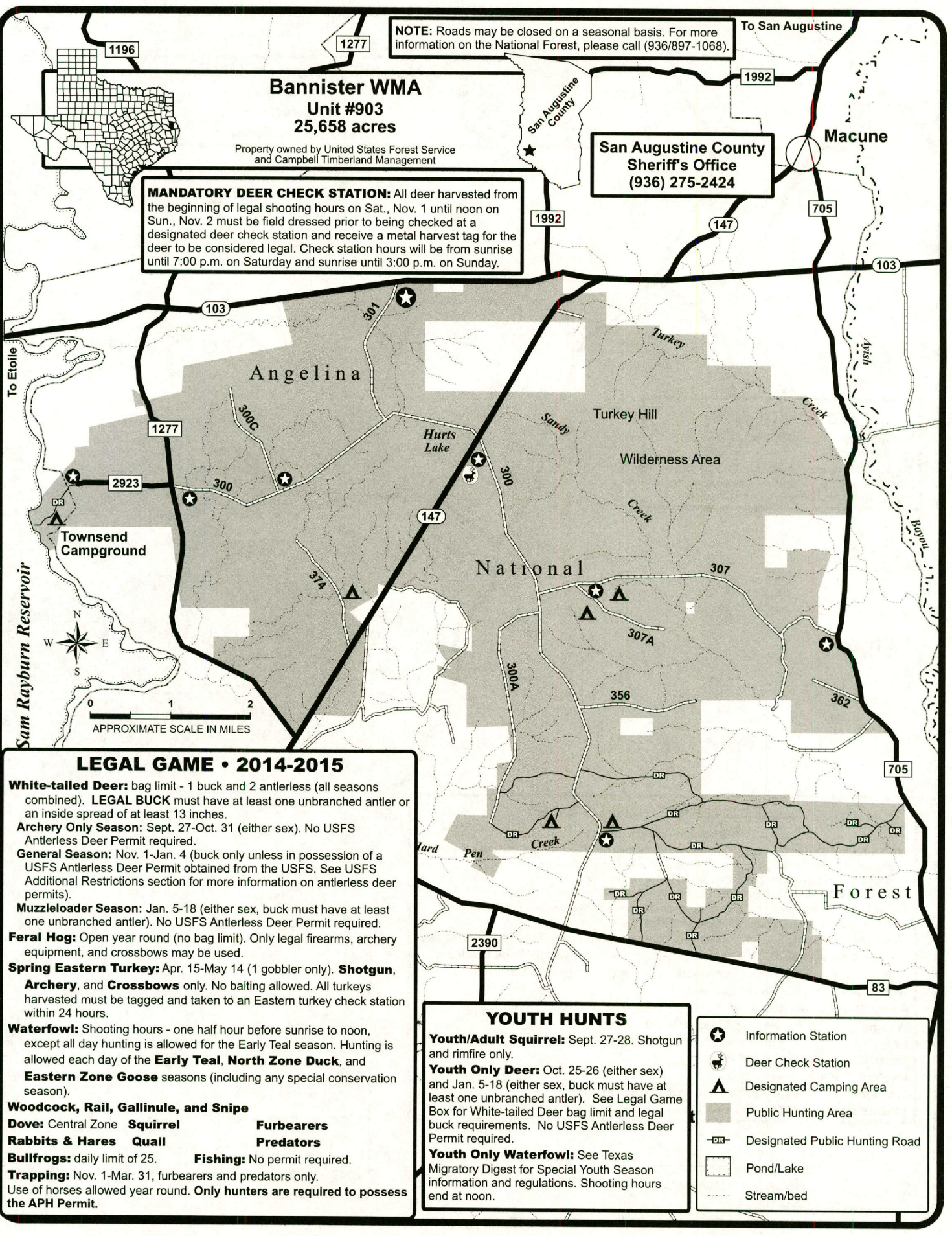
NOTE: Roads may be closed on a seasonal basis. For more information on the National Forest, please call (936/897-1068).

Bannister WMA
Unit #903
25,658 acres

Property owned by United States Forest Service and Campbell Timberland Management

San Augustine County Sheriff's Office
(936) 275-2424

MANDATORY DEER CHECK STATION: All deer harvested from the beginning of legal shooting hours on Sat., Nov. 1 until noon on Sun., Nov. 2 must be field dressed prior to being checked at a designated deer check station and receive a metal harvest tag for the deer to be considered legal. Check station hours will be from sunrise until 7:00 p.m. on Saturday and sunrise until 3:00 p.m. on Sunday.



LEGAL GAME • 2014-2015

White-tailed Deer: bag limit - 1 buck and 2 antlerless (all seasons combined). **LEGAL BUCK** must have at least one unbranched antler or an inside spread of at least 13 inches.

Archery Only Season: Sept. 27-Oct. 31 (either sex). No USFS Antlerless Deer Permit required.

General Season: Nov. 1-Jan. 4 (buck only unless in possession of a USFS Antlerless Deer Permit obtained from the USFS. See USFS Additional Restrictions section for more information on antlerless deer permits).

Muzzleloader Season: Jan. 5-18 (either sex, buck must have at least one unbranched antler). No USFS Antlerless Deer Permit required.

Feral Hog: Open year round (no bag limit). Only legal firearms, archery equipment, and crossbows may be used.

Spring Eastern Turkey: Apr. 15-May 14 (1 gobbler only). **Shotgun, Archery, and Crossbows** only. No baiting allowed. All turkeys harvested must be tagged and taken to an Eastern turkey check station within 24 hours.

Waterfowl: Shooting hours - one half hour before sunrise to noon, except all day hunting is allowed for the Early Teal season. Hunting is allowed each day of the **Early Teal, North Zone Duck, and Eastern Zone Goose** seasons (including any special conservation season).

Woodcock, Rail, Gallinule, and Snipe

Dove: Central Zone **Squirrel** **Furbearers**
Rabbits & Hares **Quail** **Predators**

Bullfrogs: daily limit of 25. **Fishing:** No permit required.

Trapping: Nov. 1-Mar. 31, furbearers and predators only. Use of horses allowed year round. **Only hunters are required to possess the APH Permit.**

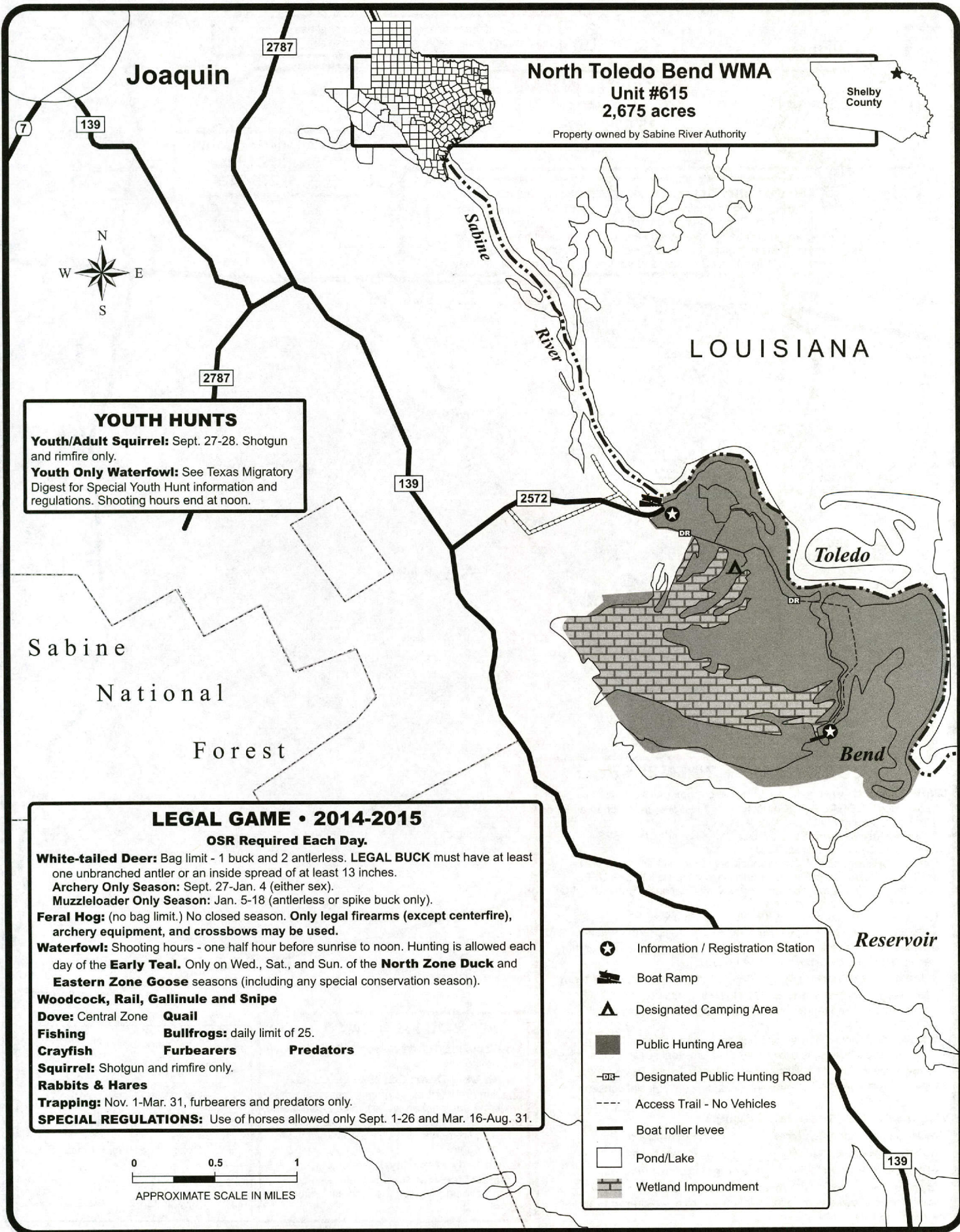
YOUTH HUNTS

Youth/Adult Squirrel: Sept. 27-28. Shotgun and rimfire only.

Youth Only Deer: Oct. 25-26 (either sex) and Jan. 5-18 (either sex, buck must have at least one unbranched antler). See Legal Game Box for White-tailed Deer bag limit and legal buck requirements. No USFS Antlerless Deer Permit required.

Youth Only Waterfowl: See Texas Migratory Digest for Special Youth Season information and regulations. Shooting hours end at noon.

- Information Station
- Deer Check Station
- Designated Camping Area
- Public Hunting Area
- Designated Public Hunting Road
- Pond/Lake
- Stream/bed



Joaquin

North Toledo Bend WMA
Unit #615
2,675 acres

Shelby County

Property owned by Sabine River Authority

Sabine River

LOUISIANA

Toledo

Bend

Reservoir

YOUTH HUNTS

Youth/Adult Squirrel: Sept. 27-28. Shotgun and rimfire only.

Youth Only Waterfowl: See Texas Migratory Digest for Special Youth Hunt information and regulations. Shooting hours end at noon.

LEGAL GAME • 2014-2015

OSR Required Each Day.

White-tailed Deer: Bag limit - 1 buck and 2 antlerless. **LEGAL BUCK** must have at least one unbranched antler or an inside spread of at least 13 inches.

Archery Only Season: Sept. 27-Jan. 4 (either sex).

Muzzleloader Only Season: Jan. 5-18 (antlerless or spike buck only).

Feral Hog: (no bag limit.) No closed season. **Only legal firearms (except centerfire), archery equipment, and crossbows may be used.**

Waterfowl: Shooting hours - one half hour before sunrise to noon. Hunting is allowed each day of the **Early Teal**. Only on Wed., Sat., and Sun. of the **North Zone Duck** and **Eastern Zone Goose** seasons (including any special conservation season).

Woodcock, Rail, Gallinule and Snipe

Dove: Central Zone **Quail**

Fishing **Bullfrogs:** daily limit of 25.


Crayfish **Furbearers** **Predators**

Squirrel: Shotgun and rimfire only.

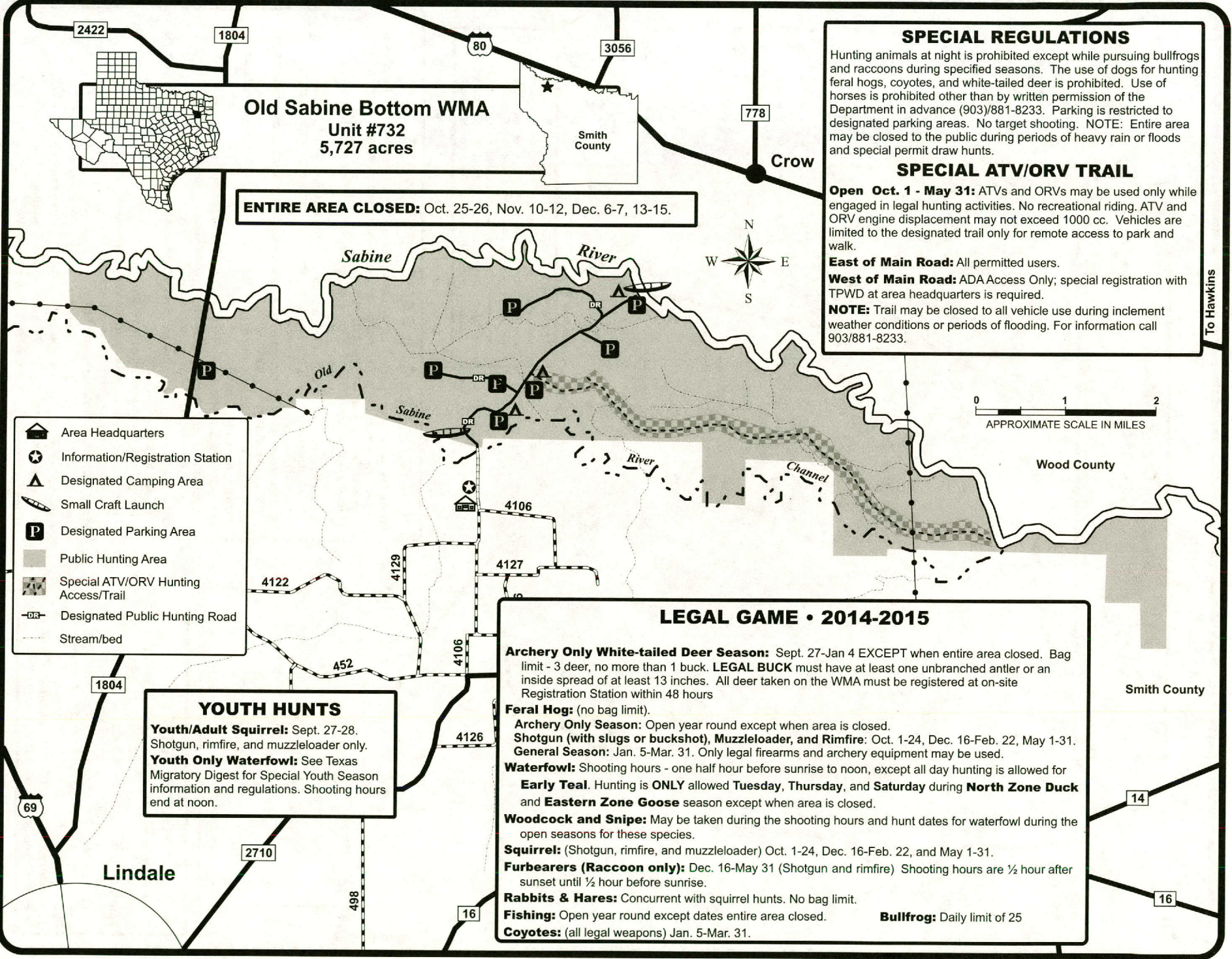
Rabbits & Hares

Trapping: Nov. 1-Mar. 31, furbearers and predators only.

SPECIAL REGULATIONS: Use of horses allowed only Sept. 1-26 and Mar. 16-Aug. 31.



- Information / Registration Station
- Boat Ramp
- Designated Camping Area
- Public Hunting Area
- Designated Public Hunting Road
- Access Trail - No Vehicles
- Boat roller levee
- Pond/Lake
- Wetland Impoundment



Old Sabine Bottom WMA
 Unit #732
 5,727 acres

Smith County

ENTIRE AREA CLOSED: Oct. 25-26, Nov. 10-12, Dec. 6-7, 13-15.

SPECIAL REGULATIONS

Hunting animals at night is prohibited except while pursuing bullfrogs and raccoons during specified seasons. The use of dogs for hunting feral hogs, coyotes, and white-tailed deer is prohibited. Use of horses is prohibited other than by written permission of the Department in advance (903)/881-8233. Parking is restricted to designated parking areas. No target shooting. NOTE: Entire area may be closed to the public during periods of heavy rain or floods and special permit draw hunts.


SPECIAL ATV/ORV TRAIL

Open Oct. 1 - May 31: ATVs and ORVs may be used only while engaged in legal hunting activities. No recreational riding. ATV and ORV engine displacement may not exceed 1000 cc. Vehicles are limited to the designated trail only for remote access to park and walk.

East of Main Road: All permitted users.

West of Main Road: ADA Access Only; special registration with TPWD at area headquarters is required.

NOTE: Trail may be closed to all vehicle use during inclement weather conditions or periods of flooding. For information call 903/881-8233.



- Area Headquarters
- Information/Registration Station
- Designated Camping Area
- Small Craft Launch
- Designated Parking Area
- Public Hunting Area
- Special ATV/ORV Hunting Access/Trail
- Designated Public Hunting Road
- Stream/bed

YOUTH HUNTS
Youth/Adult Squirrel: Sept. 27-28. Shotgun, rimfire, and muzzleloader only.
Youth Only Waterfowl: See Texas Migratory Digest for Special Youth Season information and regulations. Shooting hours end at noon.

LEGAL GAME • 2014-2015

Archery Only White-tailed Deer Season: Sept. 27-Jan 4 EXCEPT when entire area closed. Bag limit - 3 deer, no more than 1 buck. **LEGAL BUCK** must have at least one unbranched antler or an inside spread of at least 13 inches. All deer taken on the WMA must be registered at on-site Registration Station within 48 hours

Feral Hog: (no bag limit).

Archery Only Season: Open year round except when area is closed.

Shotgun (with slugs or buckshot), Muzzleloader, and Rimfire: Oct. 1-24, Dec. 16-Feb. 22, May 1-31.

General Season: Jan. 5-Mar. 31. Only legal firearms and archery equipment may be used.

Waterfowl: Shooting hours - one half hour before sunrise to noon, except all day hunting is allowed for **Early Teal.** Hunting is **ONLY** allowed **Tuesday, Thursday, and Saturday** during **North Zone Duck** and **Eastern Zone Goose** season except when area is closed.

Woodcock and Snipe: May be taken during the shooting hours and hunt dates for waterfowl during the open seasons for these species.

Squirrel: (Shotgun, rimfire, and muzzleloader) Oct. 1-24, Dec. 16-Feb. 22, and May 1-31.

Furbearers (Raccoon only): Dec. 16-May 31 (Shotgun and rimfire) Shooting hours are ½ hour after sunset until ½ hour before sunrise.

Rabbits & Hares: Concurrent with squirrel hunts. No bag limit.

Fishing: Open year round except dates entire area closed.

Bullfrog: Daily limit of 25

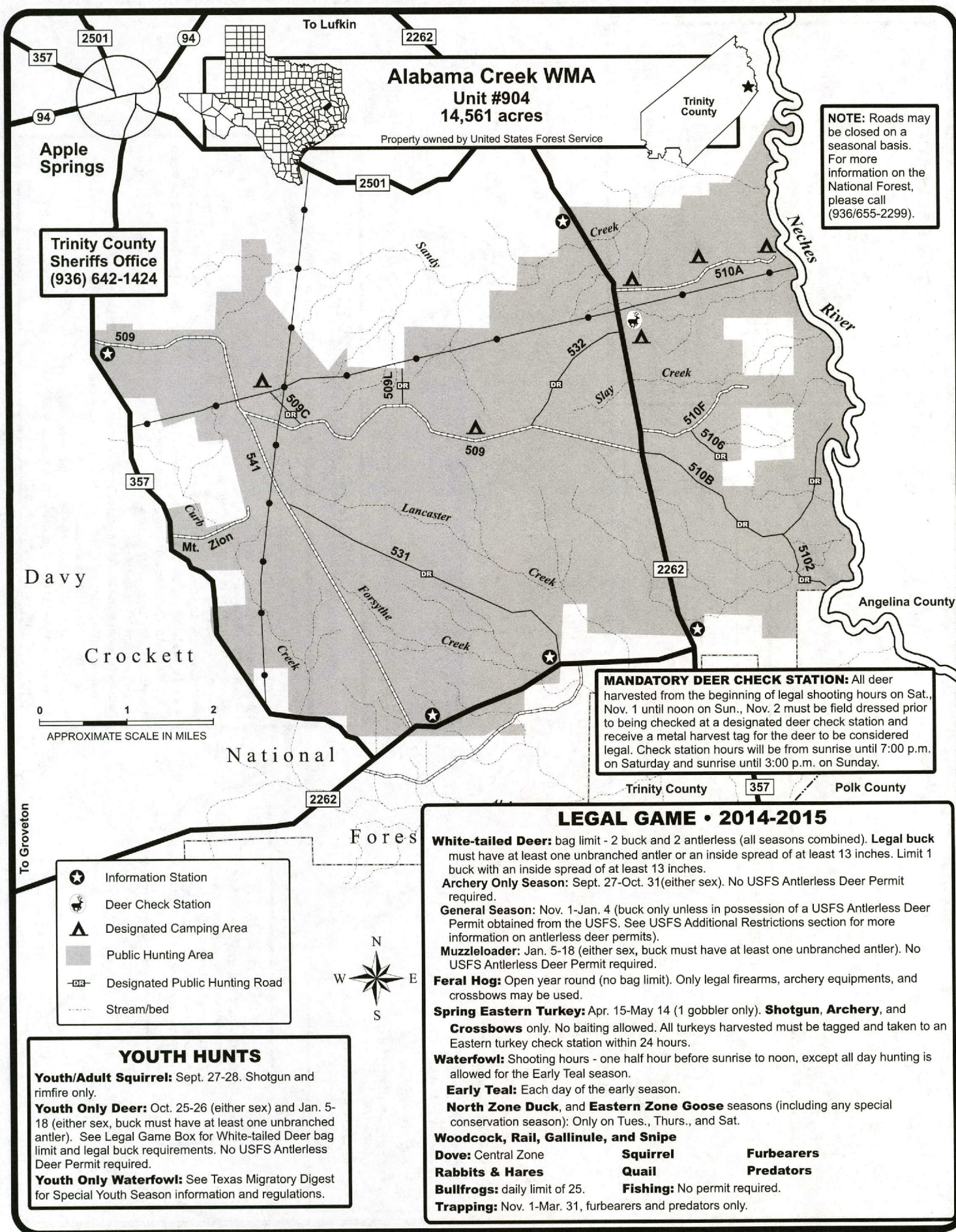
Coyotes: (all legal weapons) Jan. 5-Mar. 31.

To Hawkins

Smith County

14

16



Alabama Creek WMA
Unit #90
14,561 acres

Property owned by United States Forest Service

NOTE: Roads may be closed on a seasonal basis. For more information on the National Forest, please call (936/655-2299).

Trinity County Sheriffs Office
 (936) 642-1424

MANDATORY DEER CHECK STATION: All deer harvested from the beginning of legal shooting hours on Sat., Nov. 1 until noon on Sun., Nov. 2 must be field dressed prior to being checked at a designated deer check station and receive a metal harvest tag for the deer to be considered legal. Check station hours will be from sunrise until 7:00 p.m. on Saturday and sunrise until 3:00 p.m. on Sunday.

0 1 2
 APPROXIMATE SCALE IN MILES

- ★ Information Station
- 🦌 Deer Check Station
- ▲ Designated Camping Area
- Public Hunting Area
- DR- Designated Public Hunting Road
- Stream/bed



YOUTH HUNTS

Youth/Adult Squirrel: Sept. 27-28. Shotgun and rimfire only.

Youth Only Deer: Oct. 25-26 (either sex) and Jan. 5-18 (either sex, buck must have at least one unbranched antler). See Legal Game Box for White-tailed Deer bag limit and legal buck requirements. No USFS Antlerless Deer Permit required.

Youth Only Waterfowl: See Texas Migratory Digest for Special Youth Season information and regulations.

LEGAL GAME • 2014-2015

White-tailed Deer: bag limit - 2 buck and 2 antlerless (all seasons combined). **Legal buck** must have at least one unbranched antler or an inside spread of at least 13 inches. Limit 1 buck with an inside spread of at least 13 inches.

Archery Only Season: Sept. 27-Oct. 31(either sex). No USFS Antlerless Deer Permit required.

General Season: Nov. 1-Jan. 4 (buck only unless in possession of a USFS Antlerless Deer Permit obtained from the USFS. See USFS Additional Restrictions section for more information on antlerless deer permits).

Muzzleloader: Jan. 5-18 (either sex, buck must have at least one unbranched antler). No USFS Antlerless Deer Permit required.

Feral Hog: Open year round (no bag limit). Only legal firearms, archery equipments, and crossbows may be used.

Spring Eastern Turkey: Apr. 15-May 14 (1 gobbler only). **Shotgun, Archery, and Crossbows** only. No baiting allowed. All turkeys harvested must be tagged and taken to an Eastern turkey check station within 24 hours.

Waterfowl: Shooting hours - one half hour before sunrise to noon, except all day hunting is allowed for the Early Teal season.

Early Teal: Each day of the early season.

North Zone Duck, and Eastern Zone Goose seasons (including any special conservation season): Only on Tues., Thurs., and Sat.

Woodcock, Rail, Gallinule, and Snipe


Dove: Central Zone	Squirrel	Furbearers
Rabbits & Hares	Quail	Predators
Bullfrogs: daily limit of 25.	Fishing: No permit required.	
Trapping: Nov. 1-Mar. 31, furbearers and predators only.		

WHOOPING CRANES AND OTHER SIMILAR SPECIES

For more information, visit www.tpwd.state.tx.us/whoopingcranes/
or email: whoopingcranes@tpwd.state.tx.us



TEXAS
PARKS &
WILDLIFE

ENDANGERED



WHOOPING CRANES – ENDANGERED

White with black wingtips, red cap and red malar stripe
 Juveniles have a mixture of white and brown body feathers, with black wingtips
 Necks long, extended straight forward in flight
 Wingspan: 7-1/2 feet
 Legs extend beyond tail in flight
 Slow wingbeat
 Flocks of 2 to 7, sometimes migrate with sandhill cranes



WOOD STORKS

White, with black tail and black along entire edge of wings
 Neck long, extended straight, bare and dark near head; heavy bill curved down
 Wingspan: 5-1/2 feet
 Long legs extend beyond tail in flight
 Flaps slowly, glides and soars
 May be seen in groups or as single birds





SANDHILL CRANES

Gray, with dark wingtips; may appear white in some light
 Neck long, extended straight forward in flight
 Wingspan: 6-1/2 feet
 Legs extend beyond tail in flight
 Slow wingbeat
 Flocks of 2 to hundreds


SNOW GOOSE AND ROSS'S GOOSE

White with black wingtips
 Wingspan: 4-1/2 feet
 Short legs
 Rapid wingbeat
 Flocks of 20 to hundreds
 Usually noisy



AMERICAN WHITE PELICANS

White wings with black edgings extending almost to body
 Long neck, folded in flight
 Wingspan: 9 feet
 Short legs, do not extend beyond tail in flight
 Long, yellow bill
 Often in flocks of 20 or more
 Usually circle while soaring



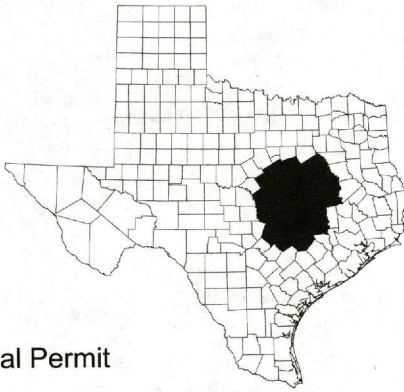
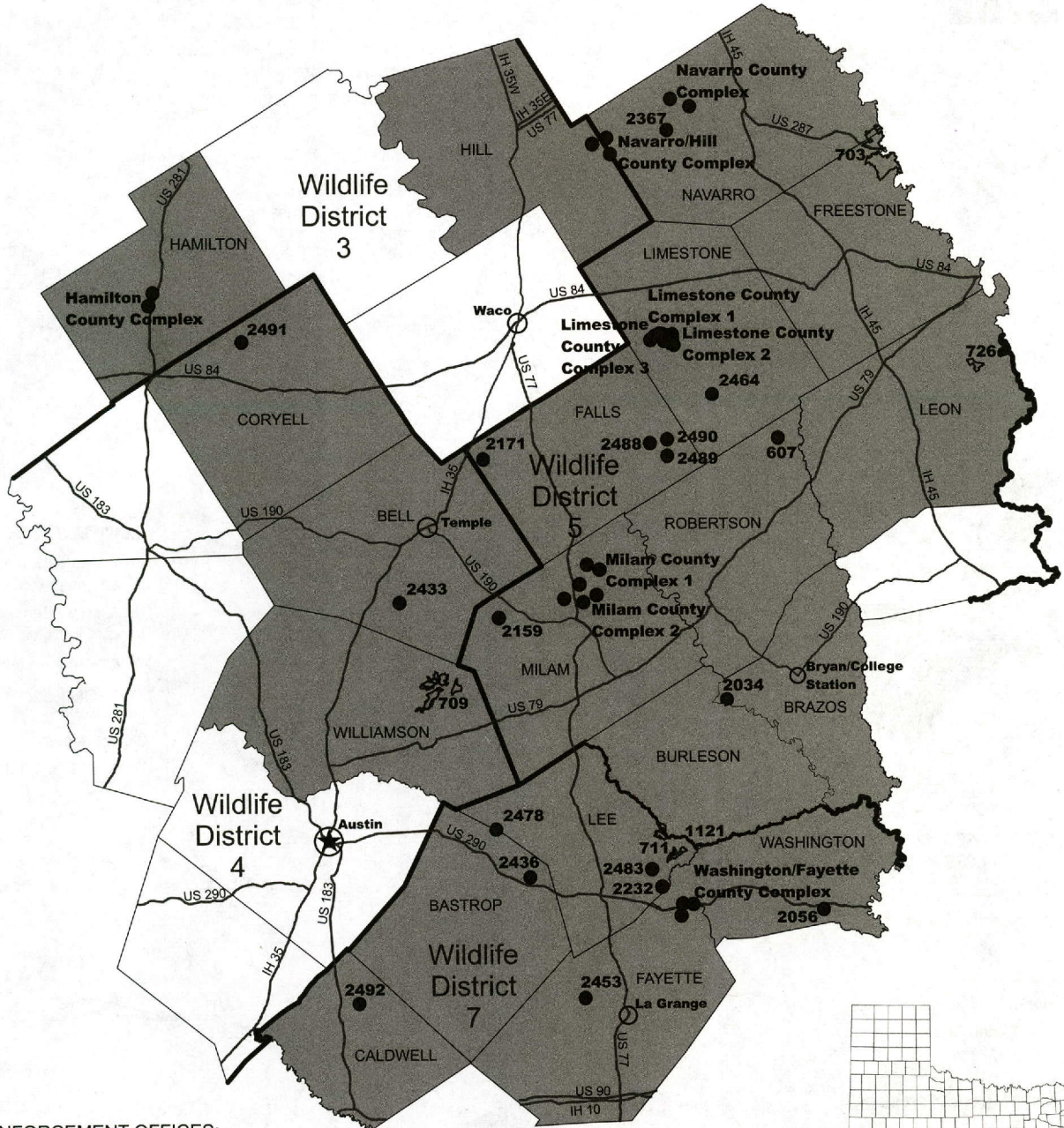
GREAT EGRET

An all-white heron with 4-1/2 foot wingspan and bright yellow beak
 Long legs
 Neck usually tucked in flight
 Slightly smaller than sandhill cranes when standing

REGION 6 – AUSTIN/WACO

2014-2015

For enhanced individual area maps, please visit www.tpwd.texas.gov/huntwild/hunt/public/lands/maps/




LAW ENFORCEMENT OFFICES:

College Station (979) 696-4148
 Temple (254) 778-8913
 Waco (254) 867-7951

WILDLIFE DISTRICT OFFICES:

District 3 - Brownwood (325) 643-5977
 District 7 - La Grange (979) 968-6591
 District 4 - Kerrville (830) 896-2500
 HQ - Austin (512) 389- 4800 or
 Toll free (800) 792-1112

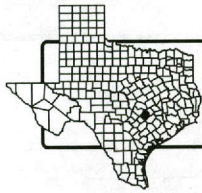
To report game violations, call
1-800-792-GAME

 Counties offering hunts by Annual Permit
 Total of 43,025 acres

REGION 6 – AUSTIN/WACO

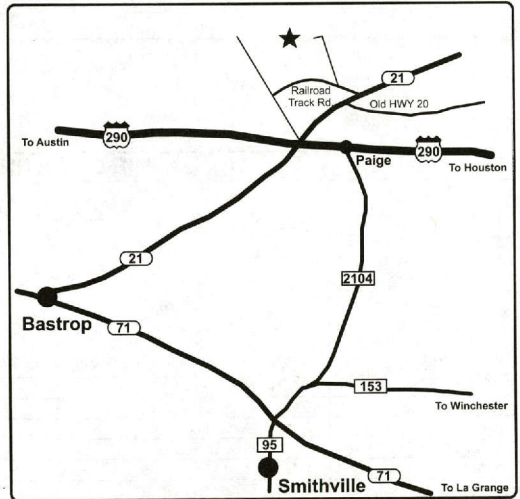
PHR 6 HUNTING OPPORTUNITY OFFERED BY SPECIES

Page	County	Unit #	Unit Name	Deer- Archery	Deer - General	Feral Hog	Exotics	Dove	Teal	Waterfowl	Conservation Season	Other Migratory Birds	Quail	Squirrel	Rabbit	Coyotes	Furbearers	Fishing	Multi Species	Y/A Waterfowl	Y/A Dove	Y/A Teal	Y/A Squirrel	Y/A Rabbit	Y/A Feral Hog	Youth Deer	Youth Waterfowl	
68	Bastrop	2436	Paige West																									
68	Bastrop/Lee	2478	Yegua Knobbs																									
69	Bell	2433	Holland Road					1							1							1			1			
69	Brazos	2034	Wallin Road					1																				
70	Caldwell	2492	Lytton Springs						1	1																		
70	Coryell	2491	Mustang Creek				1	1						1	1	1	1											
71	Falls	2171	Bruceville-Eddy																			1	1		1			
72	Falls	2488	CR 229					1	1																			
72	Falls	2489	FM 413				1	1	1	1				1	1	1			1									
73	Falls	2490	FM 1771				1	1	1					1	1	1			1									
73	Fayette	2453	Plum																									
74	Freestone/Navarro	703N	Richland Creek WMA North				1	1	1	1		1		1	1				1		1						1	
75		703S	Richland Creek WMA South				1																					
76	Hamilton		Hamilton County Complex																									
		2413	North Airport					1							1													
		2414	Schoolerville Road					1							1													
77	Lee/Burleson	711	Somerville PHL	1		1		1	1	1				1	1		1	1									1	
77	Lee/Burleson	1121	Nails Creek- Lake Somerville SP							1	1																1	
78	Lee	2232	Turkey Creek					1																				
78	Lee	2483	Glenwood					1						1		1	1											
79	Limestone		Limestone County Complex 1																									
		2048	State Highway 164				1	1	1																			
		2290	Midway				1	1	1						1	1												
		2332	Ben Hur				1	1	1						1	1												
		2403	State Highway 164 South				1	1	1						1	1												
		2404	State Highway 164 West				1	1	1						1	1												
80	Limestone		Limestone County Complex 2																									
		2333	Lavender				1	1	1						1	1												
		2351	Beevill Branch					1	1						1	1												
		2400	Lavender North				1	1	1						1	1												
		2405	McMilliar Road				1	1	1						1	1												
81	Limestone		Limestone County Complex 3																									
		2334	Elm Creek				1	1	1						1	1												
		2401	Lavender South				1	1	1						1	1												
		2402	County Road 609				1	1	1						1	1												
82	Limestone	2464	Rocky Creek				1	1	1					1	1	1												
83	Milam		Milam County Complex 1																									
		2156	Farm Road 1445 North					1																				
		2325	Little Pond Creek					1																				
84	Milam		Milam County Complex 2																									
		2484	Ben Arnold					1	1																			
		2485	Shotgun					1						1	1				1									
		2486	FM 485					1	1																			
		2487	CR 140					1																				
85	Milam	2159	County Road 104					1						1	1													
85	Navarro	2367	Dresden					1																				
86	Navarro		Navarro County Complex																									
		2323	Barry				1	1																				
		2364	Mount Moriah																									
87	Navarro/Hill		Navarro/Hill County Complex																									
		2318	Mertens					1	1	1					1	1											1	
		2439	Irene					1																				
		2448	East FM 1946					1																				
88	Robertson	607	Luminant Texas	1	1	1		1	1	1	1	1	1	1	1	1	1	1	1					1		1	1	
89	Washington/Fayette		Washington/Fayette County Complex																									
		2295	Hill's Road					1																				
		2314	Carmine West					1																				
		2315	Carmine East					1																				
90	Washington	2056	Jozwiak Road					1																				
91	Williamson	709	Granger PHL				1	1	1	1		1	1	1	1	1	1										1	
			Post Card Hunts																									
xix	Freestone/Navarro	703N	Richland Creek WMA North							1																		
xviii	Leon	726	Keechi Creek WMA																	1								
			E-Postcard Hunts																									
xvi	Williamson	709	Granger PHL					1																				
			Totals	3	1	21	0	45	25	8	1	3	2	12	27	20	5	9	1	1	4	1	1	1	1	1	6	



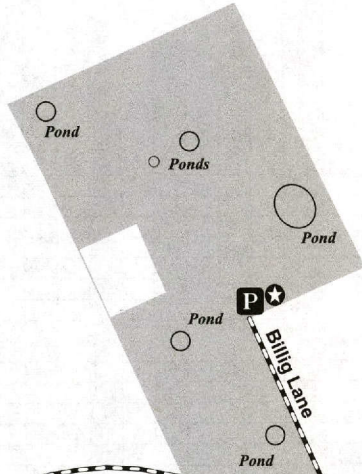
**Paige West
Unit #2436
300 acres**

Bastrop



Special Regulations: Each hunting party must contain at least one youth hunter to participate. No hunting within 300 feet around neighboring properties and residences on the premises. No dogs allowed. No smoking. Vehicles restricted to parking area.

South Paint Creek Rd.

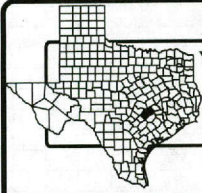


Billig Lane
Railroad Track Rd.



- Information/Registration Station
- Designated Parking Area
- Public Hunting Area

**Youth/Adult Only Area
LEGAL GAME • 2014-2015**
OSR Required Sept. 1-7
Dove:
Regular Season: Each day of the first split of Central Zone (Mourning, White-winged, and Eurasian Collared).



**Yegua Knobbs
Unit #2478
300 acres**

Bastrop

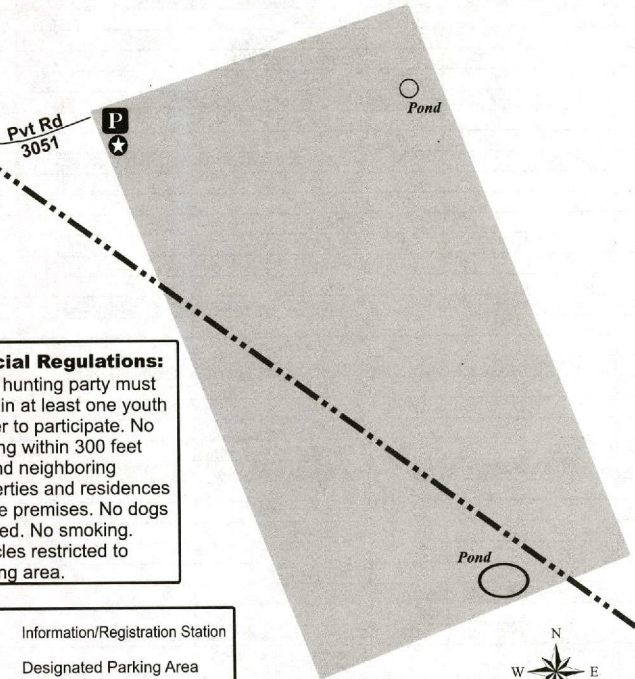
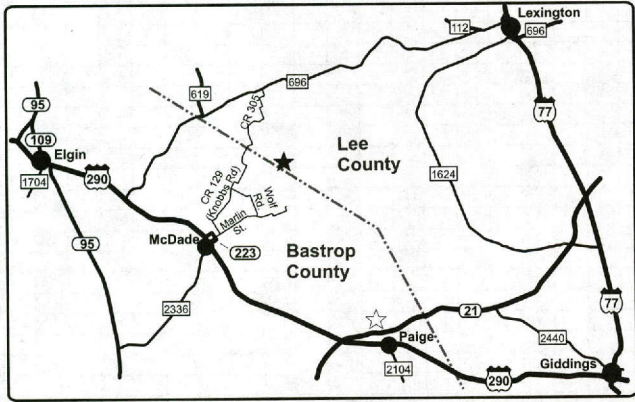
Lee County
Bastrop County

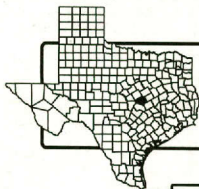
**Youth/Adult Only Area
LEGAL GAME • 2014-2015**
OSR Required Sept. 1-7

Dove:
Regular Season: Each day of the first split of Central Zone (Mourning, White-winged, and Eurasian Collared).
Feral Hog: May be taken while hunting dove.

Special Regulations: Each hunting party must contain at least one youth hunter to participate. No hunting within 300 feet around neighboring properties and residences on the premises. No dogs allowed. No smoking. Vehicles restricted to parking area.

- Information/Registration Station
- Designated Parking Area
- Public Hunting Area





Holland Road
Unit #2433
128 acres



Special Regulations: No hunting within 300 feet around neighboring residences.

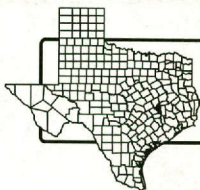
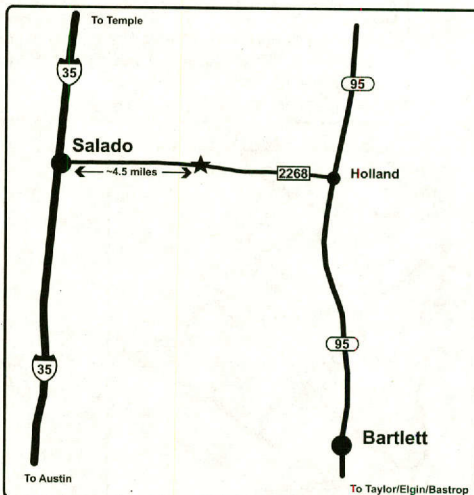
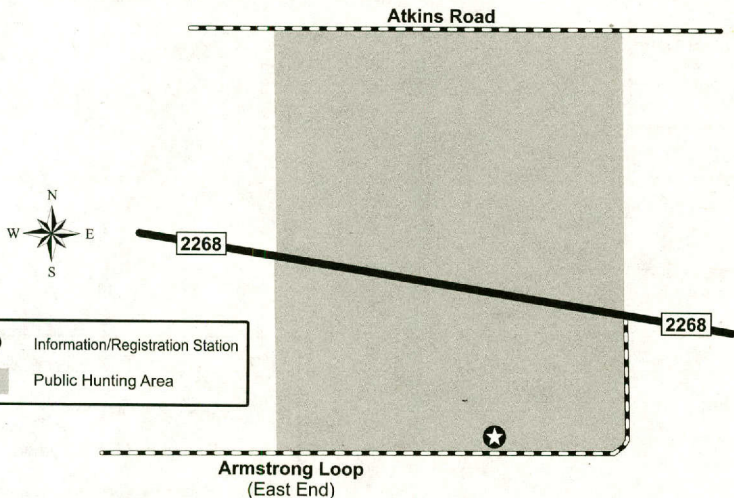
LEGAL GAME • 2014-2015

OSR Required Sept. 1-7

Dove:

Regular Season: Each day of the Central Zone (Mourning, White-winged, Eurasian Collared, and Feral Pigeon).

Rabbits: May be taken while hunting dove.



Wallin Road
Unit #2034
226 acres



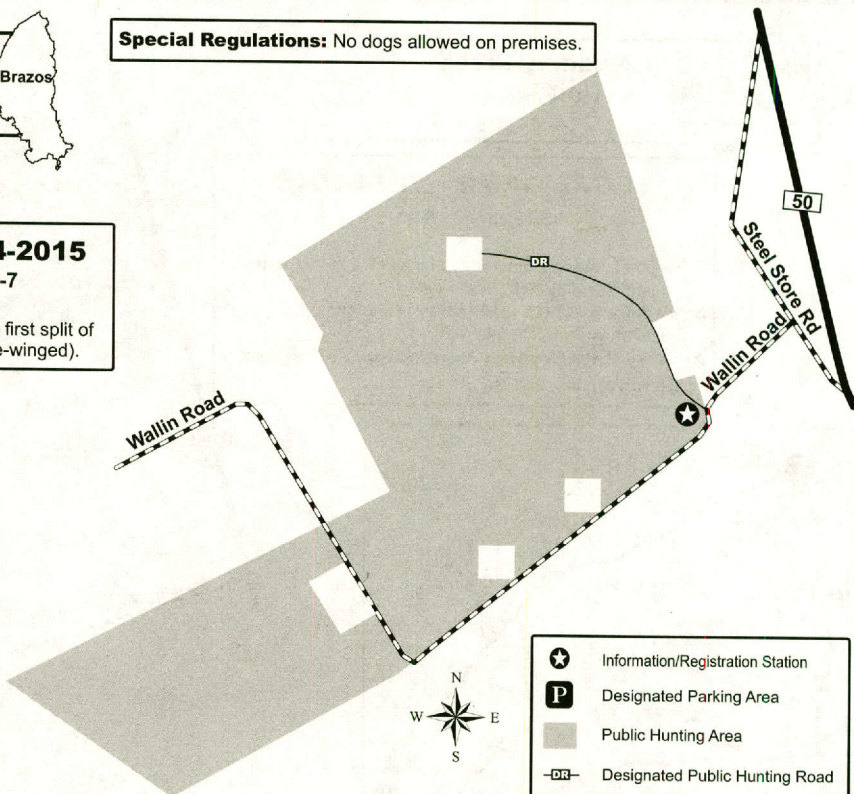
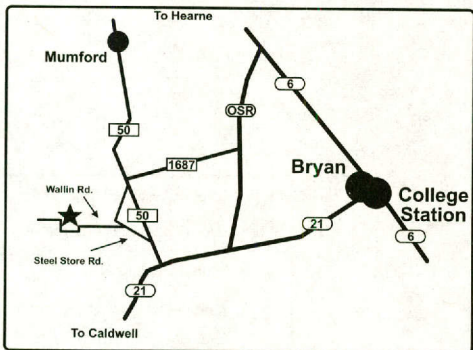
Special Regulations: No dogs allowed on premises.

LEGAL GAME • 2014-2015

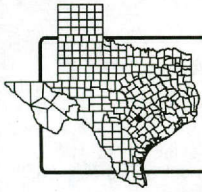
OSR Required Sept. 1-7

Dove:

Regular Season: Each day of the first split of Central Zone (Mourning and White-winged).



- Information/Registration Station
- Designated Parking Area
- Public Hunting Area
- Designated Public Hunting Road



**Lytton Springs
Unit #2492**
750 acres



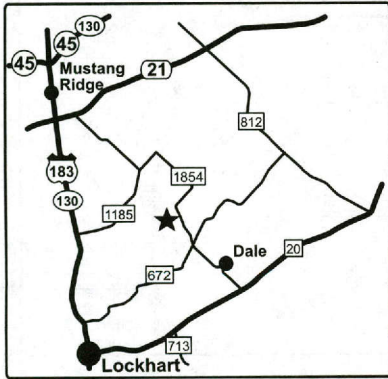
LEGAL GAME • 2014-2015

OSR Required Sept. 1-7

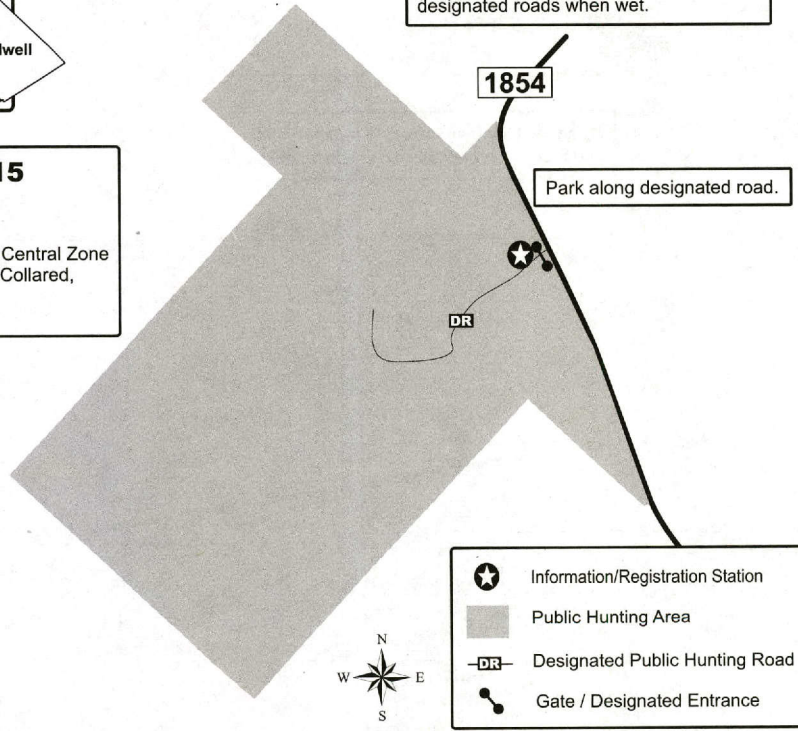
Dove:

Regular Season: Each day of the first split of the Central Zone (Mourning, White-winged, White-tipped, Eurasian Collared, and Feral Pigeon).

Teal: Each day of the Early Teal season.

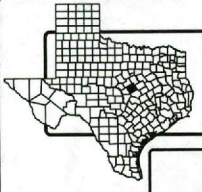


Special Regulations: Do not drive on designated roads when wet.



Park along designated road.

- Information/Registration Station
- Public Hunting Area
- Designated Public Hunting Road
- Gate / Designated Entrance



**Mustang Creek
Unit #2491**
214 acres



LEGAL GAME • 2014-2015

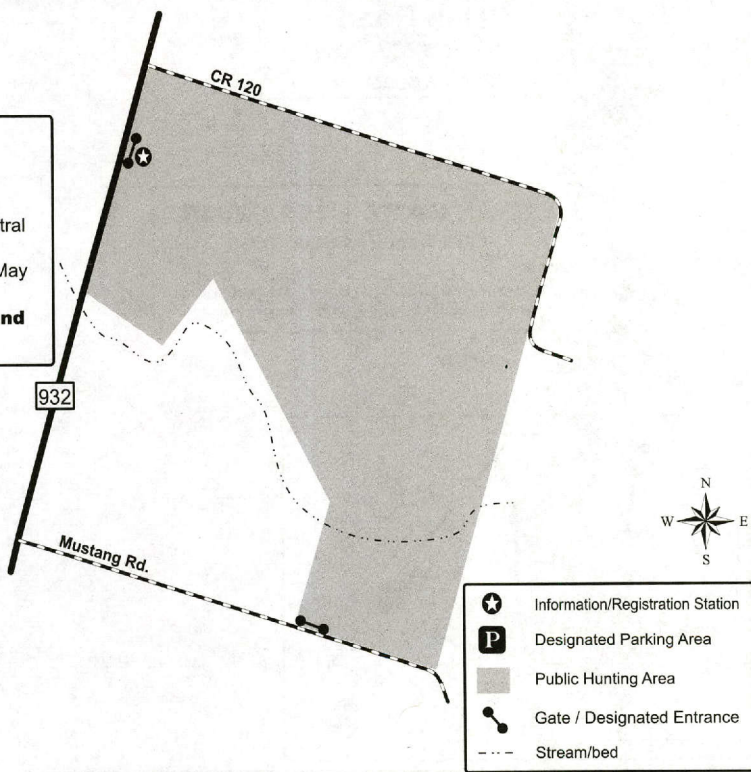
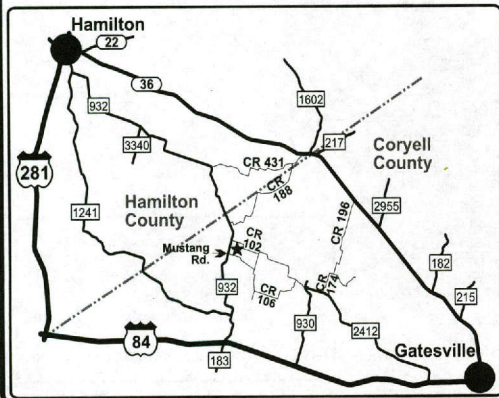
OSR Required Sept. 1-7

Dove:

Regular Season: Each day of the first split of Central Zone (Mourning and White-winged).

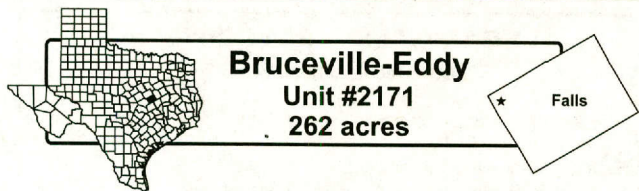
Squirrels, Rabbits and Hares: (Shotgun only) May be taken while hunting Dove.

Archery Only Coyotes, Feral Hogs, Foxes, and Bobcats: Jan. 24-Mar. 31.

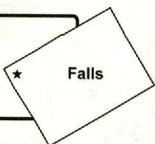


- Information/Registration Station
- Designated Parking Area
- Public Hunting Area
- Gate / Designated Entrance
- Stream/bed





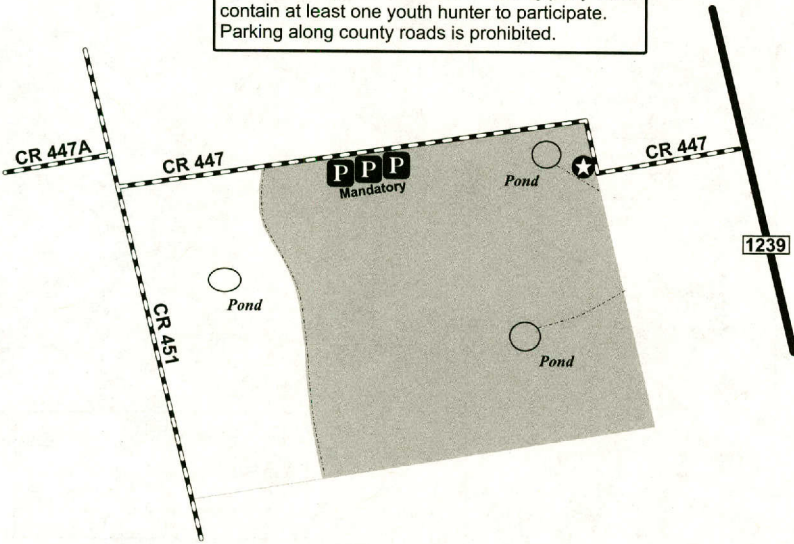
Bruceville-Eddy
Unit #2171
262 acres




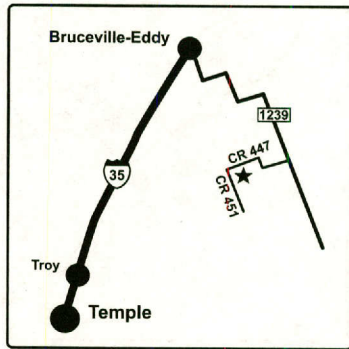
Special Regulations: Each hunting party must contain at least one youth hunter to participate. Parking along county roads is prohibited.

Youth/Adult Only Area
LEGAL GAME • 2014-2015
 OSR Required Sept. 1-7

Dove:
Regular Season: Each day of the first split of Central Zone (Mourning and White-winged).
Teal: Each day of the **Early Teal** season.
Rabbits: May be taken while hunting dove and teal.



- Information/Registration Station
- Designated Parking Area
- Public Hunting Area
- Stream/bed



Someone is stealing Texas' wildlife ...

Do you know who?

If you know a poacher or know of poaching activity, report these violations to Operation Game Thief by calling

1-800-792-GAME

and help preserve our wildlife resources.

Information leading to the arrest and conviction of a poacher may result in a reward up to \$1,000.

HELP SUPPORT

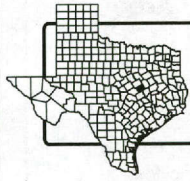
Become a member of the Operation Game Thief program.

Call (512) 389-8801 for membership information or send your tax-deductible donation to:

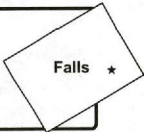
Operation Game Thief
 Texas Parks and Wildlife Department
 4200 Smith School Road
 Austin, TX 78744



a privately funded program



CR 229
Unit #2488
154 acres



LEGAL GAME • 2014-2015

OSR Required Sept. 1-7

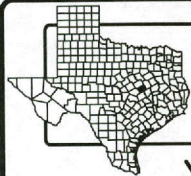
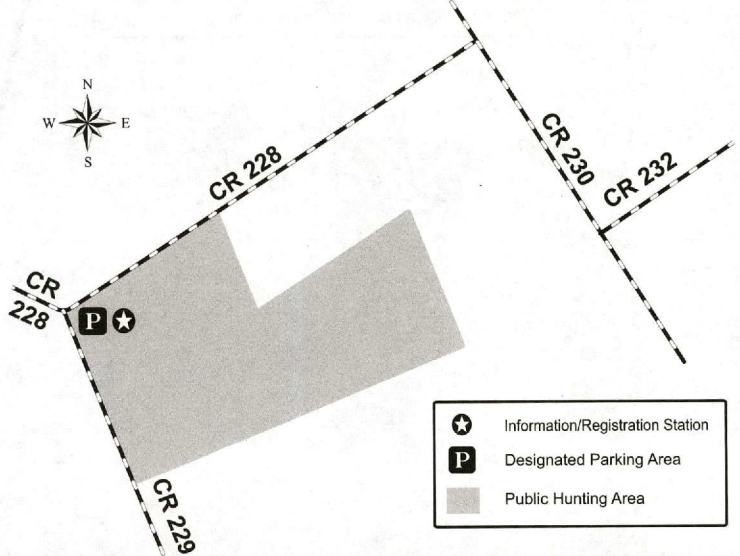
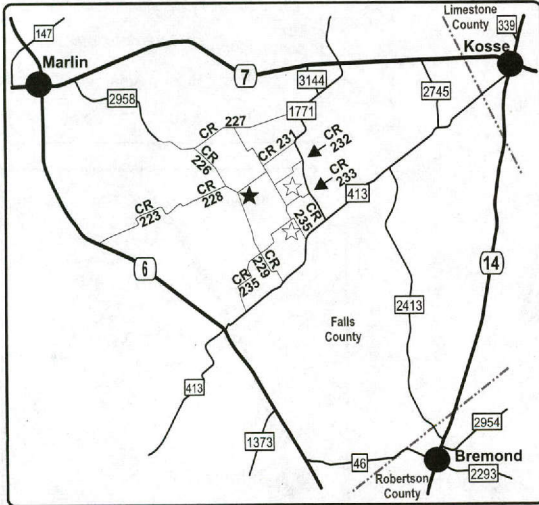
Dove:

Regular Season: Each day of the first split of Central Zone (Mourning, White-winged, and Eurasian Collared Dove).

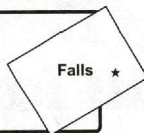
Teal: Each day of the Early Teal season.

Fishing: Allowed on days open for Dove. Rod and reel only.

Means Restrictions: Shotgun only - no larger than #2 non-toxic shot for Teal



FM 413
Unit #2489
310 acres



LEGAL GAME • 2014-2015

OSR Required Sept. 1-7

Dove:

Regular Season: Each day of the Central Zone (Mourning, White-winged, and Eurasian Collared Dove).

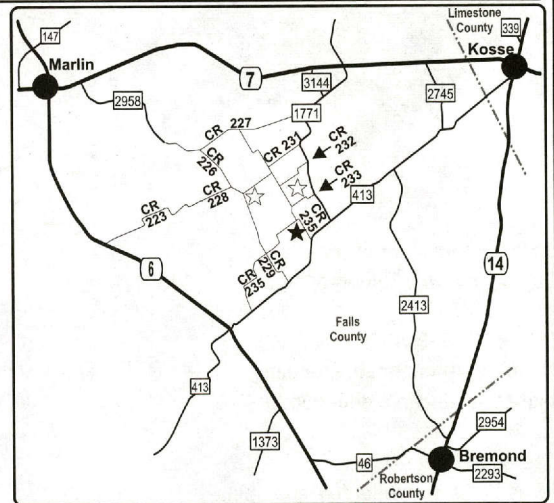
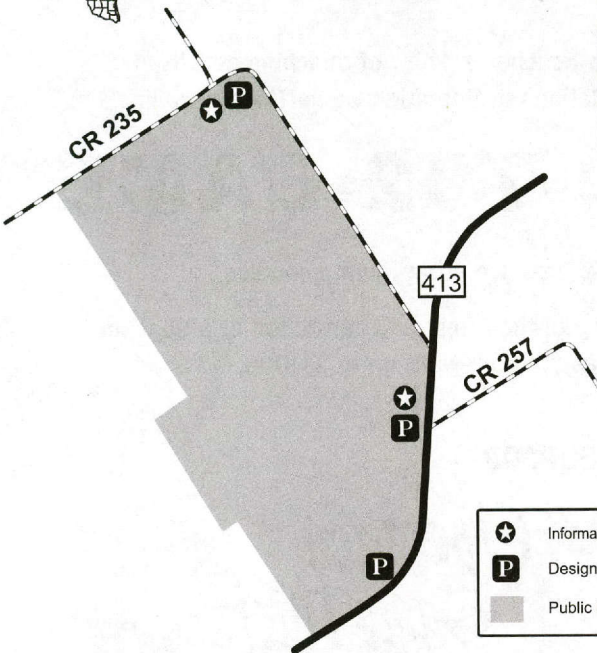
Teal: Hunting is allowed each day of the Early Teal season.

Waterfowl: Hunting is allowed each day of the **North Zone Duck** and **Eastern Zone Goose** seasons.

Squirrel, Rabbits, Coyotes & Feral Hogs: May be taken while hunting Dove or Waterfowl.

Fishing: Rod and reel only.

Means Restriction: Shotgun only with no larger than #2 non-toxic shot only for Waterfowl.



LEGAL GAME • 2014-2015

OSR Required Sept. 1-7

Dove:

Regular Season: Each day of the first split of Central Zone (Mourning, White-winged, and Eurasian Collared Dove).

Teal: Hunting is allowed each day of the Early Teal season.

Squirrel, Rabbits, Coyotes & Feral Hogs: May be taken while hunting Dove or Waterfowl.

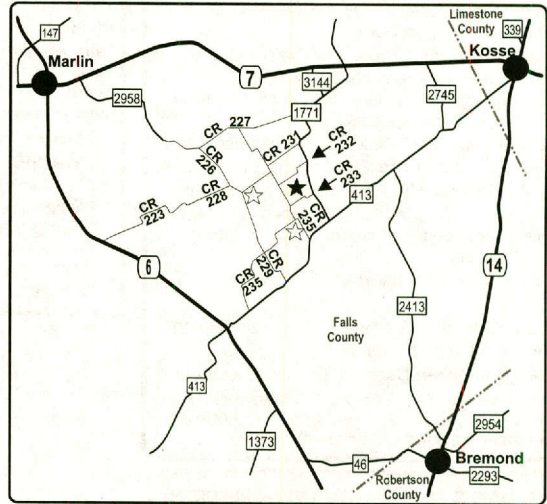
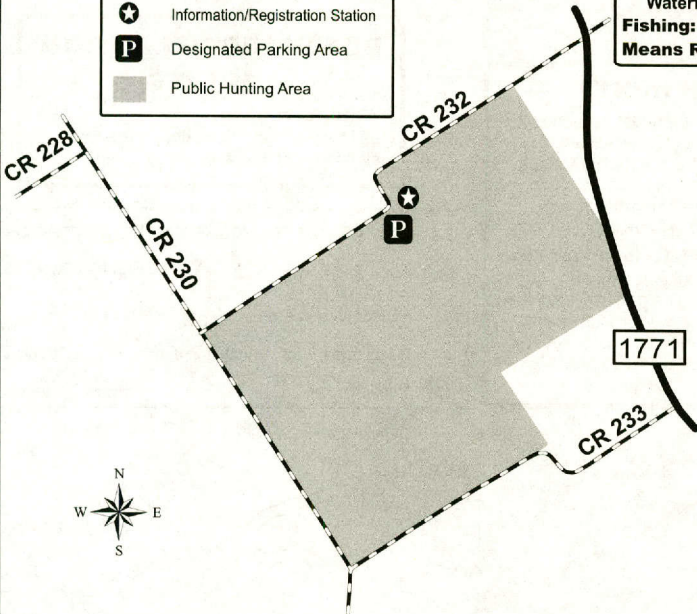
Fishing: Rod and reel only.

Means Restriction: Shotgun only with no larger than #2 non-toxic shot only for Waterfowl.

**FM 1771
Unit #2490
307 acres**

Falls *

- ★ Information/Registration Station
- P Designated Parking Area
- Public Hunting Area



LEGAL GAME • 2014-2015

OSR Required Sept. 1-7

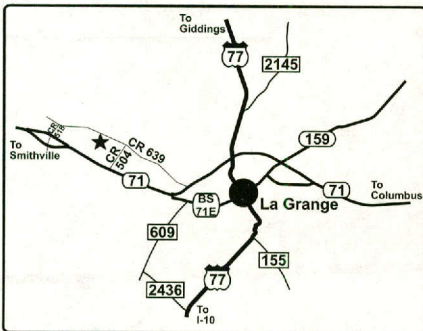
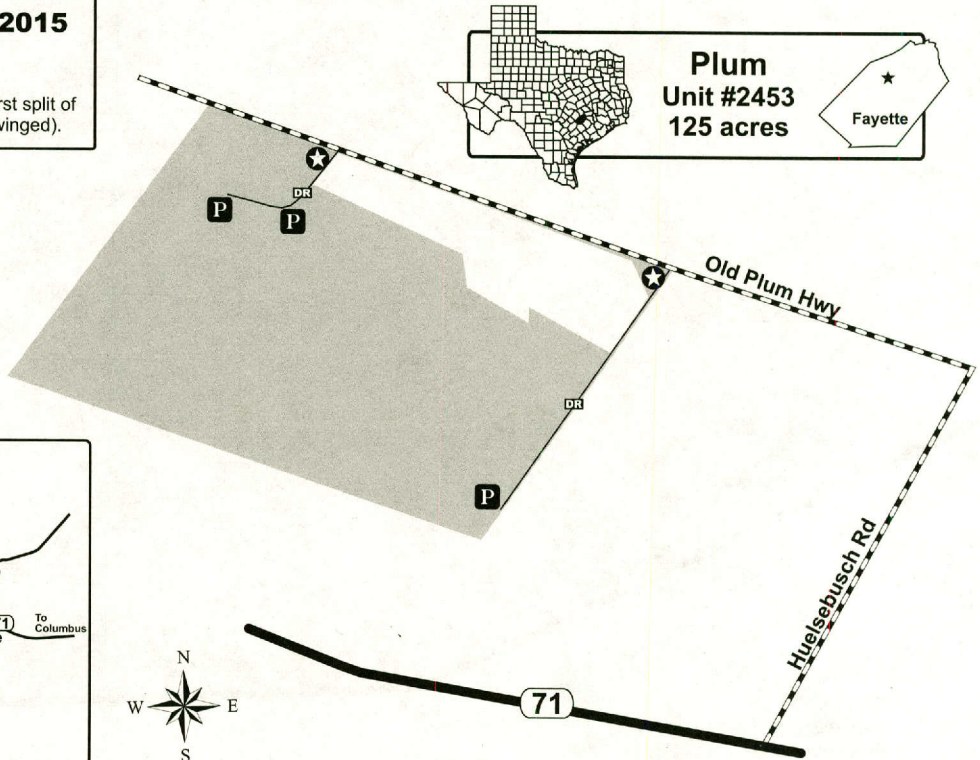
Dove:

Regular Season: Each day of the first split of Central Zone (Mourning and White-winged).

**Plum
Unit #2453
125 acres**

Fayette *

- ★ Information/Registration Station
- P Designated Parking Area
- Public Hunting Area
- DR Designated Public Hunting Road



LEGAL GAME • 2014-2015

OSR Required Each Day

Dove: Sept. 1-12.

Feral Hog: Mar. 1-Apr. 30. (no bag limit). Only legal firearms and archery equipment may be used. Use of dogs and trapping are prohibited.

Waterfowl: Shooting hours - one half hours before sunrise until noon. Hunter access begins at 4:00 a.m. No motorized vessels allowed.

Teal and Canada Goose: Sept. 13-28

North Zone Duck and Eastern Zone Goose: only Mon., Wed., and Sat. from Dec. 1-6 and Dec. 20-Jan. 24 provided these dates are during the North Zone Duck and Eastern Zone Goose.

Woodcock, Snipe, Gallinules & Rails: May be taken during hunt days and shooting hours for waterfowl provided these dates fall during statewide open season for these species.

Snipe season: Jan. 26-Feb. 15, provided these dates fall during the statewide open season for this species.

Squirrel, Rabbits & Hares: (Shotgun and rimfire rifles only) Oct. 1-24, May 1-31. Shooting hours and bag limits correspond to those for Freestone and Navarro Counties.

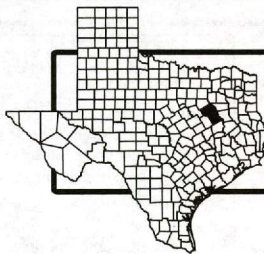
Fishing: Open except on dates ENTIRE AREA CLOSED.

Means Restriction: Shotguns are restricted to non-toxic shot for all migratory birds.

Special Regulations: Dogs are prohibited except each permit holder may possess one dog while hunting migratory birds, squirrel, rabbits, or hares. See Prohibited Acts for further restrictions.

GENERAL USE & VISITATION INFORMATION:

On-site registration is required for all visitors. General public access to the Area is during daylight hours through designated legal entry points only and only by APH or LPU Permit. Advanced written permission of area manager is required for equestrian use. For more information call (903/389-7080). For more detailed map information, please see aerial photos on our website at <http://www.tpwd.state.tx.us/huntwild/hunt/>.



Richland Creek WMA
North Unit #703N
5,209 acres



YOUTH HUNTS

Waterfowl: Shooting hours - one half hour before sunrise until noon. Hunter access begins at 4:00 a.m. No motorized vessels allowed. See page xv for youth hunting information and regulations.

Youth Only Waterfowl: Oct. 25-26.

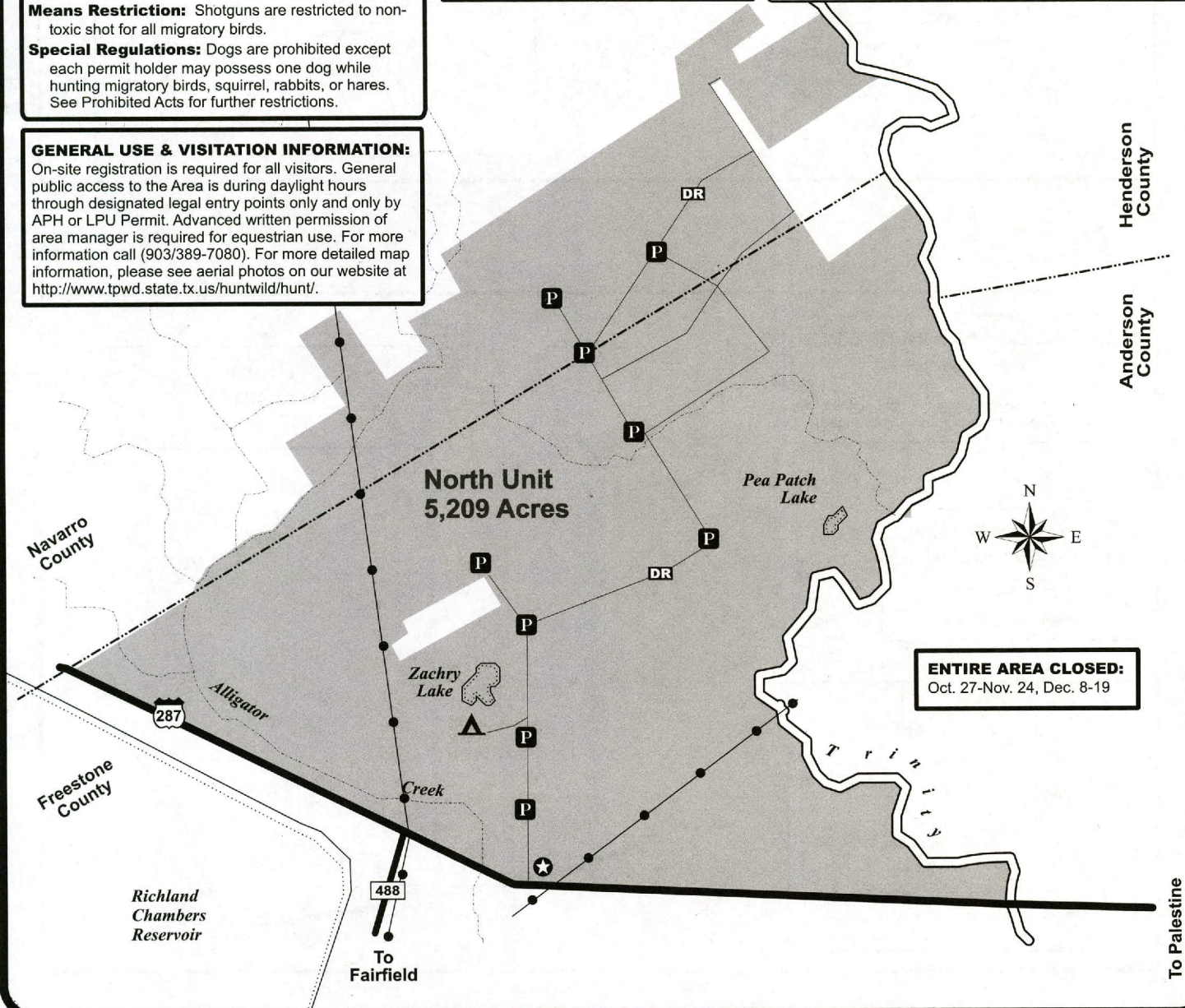
Youth/Adult Waterfowl: Nov. 26-30. Limit two adults per hunting youth. Snipe, rail, gallinules may also be taken during these hunt days and shooting hours provided these hunt dates fall within the open seasons for these species.

POSTCARD SELECTION HUNTS

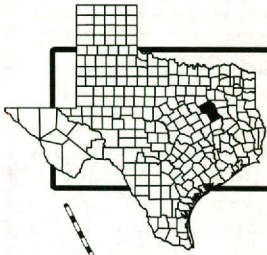
Waterfowl.

See front section of booklet for Postcard Selection Hunt information.

- Designated Entrance and Information Registration Station
- Area Headquarters
- Designated Camping Area
- Public Hunting Area
- Pond/Lake
- Designated Public Hunting Road
- Stream/bed
- Parking
- County Line



ENTIRE AREA CLOSED:
 Oct. 27-Nov. 24, Dec. 8-19



Richland Creek WMA
South Unit #703S
9,029 acres



ENTIRE AREA CLOSED:
 Sept. 1-Feb. 28.

LEGAL GAME • 2014-2015

OSR Required Each Day

Feral Hog: Mar. 1-Apr. 30. (no bag limit). Only legal firearms and archery equipment may be used. Use of dogs and trapping are prohibited.

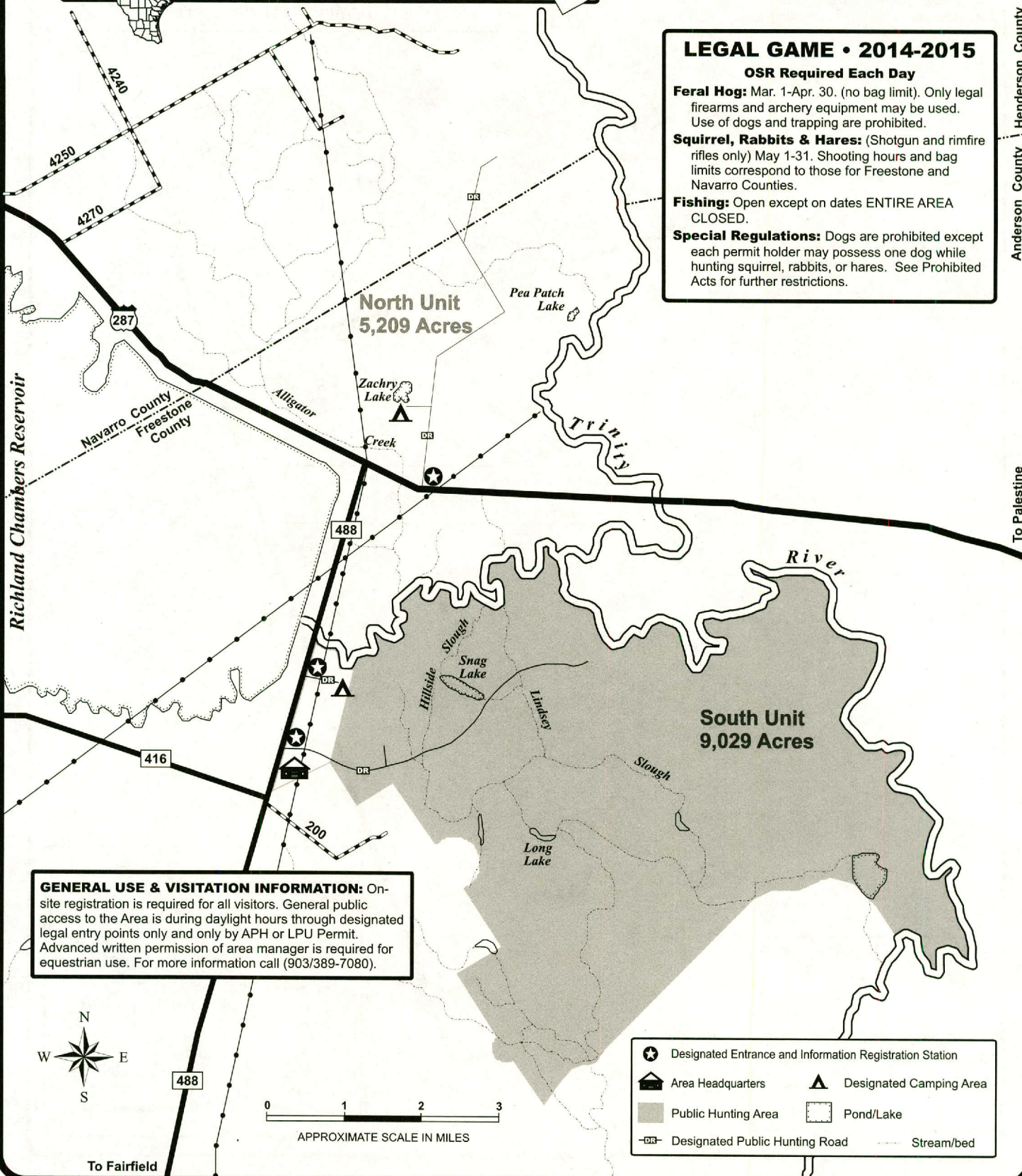
Squirrel, Rabbits & Hares: (Shotgun and rimfire rifles only) May 1-31. Shooting hours and bag limits correspond to those for Freestone and Navarro Counties.

Fishing: Open except on dates ENTIRE AREA CLOSED.


Special Regulations: Dogs are prohibited except each permit holder may possess one dog while hunting squirrel, rabbits, or hares. See Prohibited Acts for further restrictions.

North Unit
5,209 Acres

South Unit
9,029 Acres



GENERAL USE & VISITATION INFORMATION: On-site registration is required for all visitors. General public access to the Area is during daylight hours through designated legal entry points only and only by APH or LPU Permit. Advanced written permission of area manager is required for equestrian use. For more information call (903/389-7080).



- Designated Entrance and Information Registration Station
- Area Headquarters
- Designated Camping Area
- Public Hunting Area
- Pond/Lake
- Designated Public Hunting Road
- Stream/bed

To Fairfield

Anderson County
 Henderson County
 To Palestine


LEGAL GAME • 2014-2015

OSR Required Sept. 1-7

Dove:

Regular Season: Each day of the first split of Central Zone (Mourning, White-winged, and Eurasian Collared and feral pigeons).

Rabbit: May be taken while hunting dove.




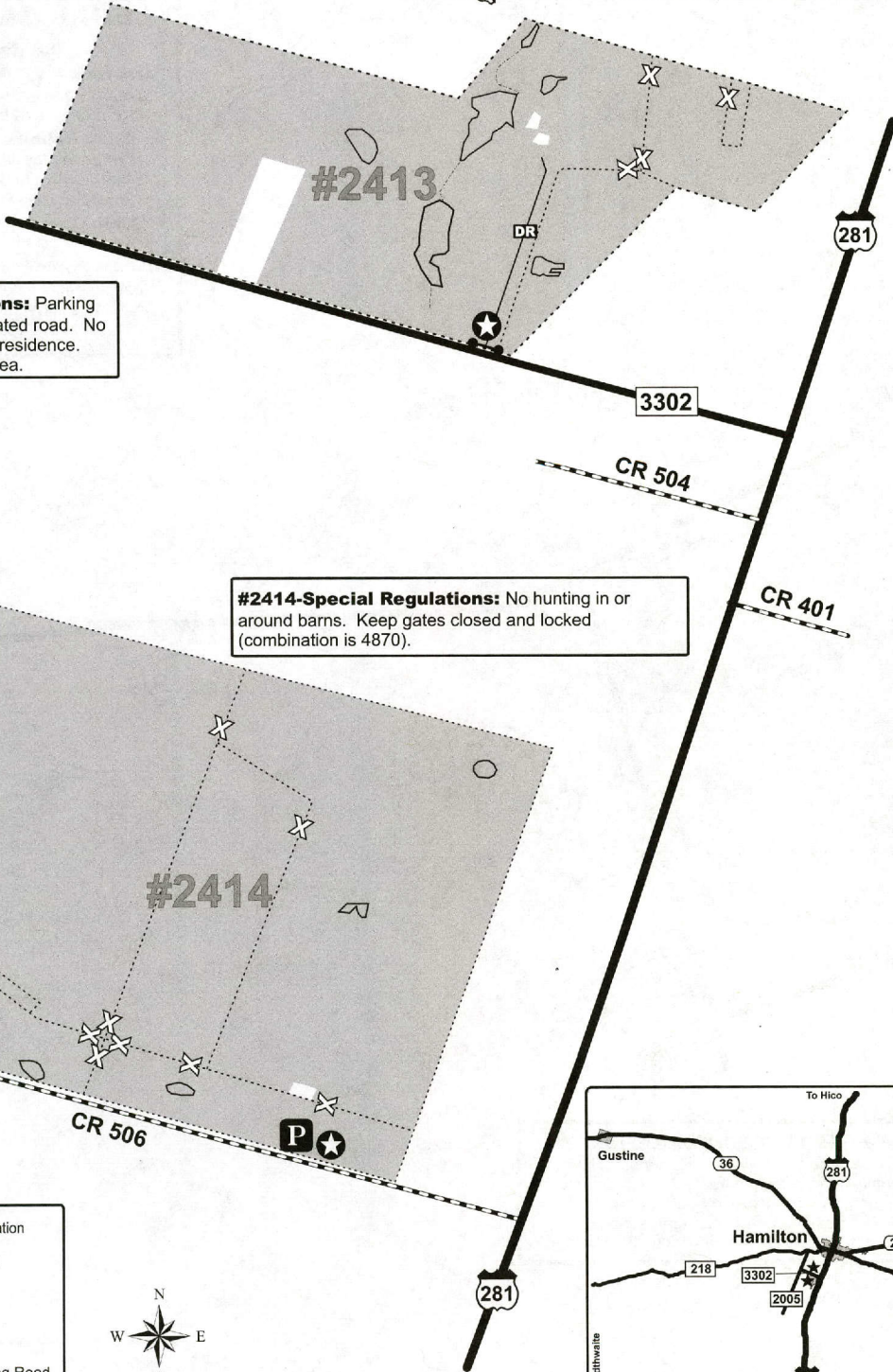
Hamilton County Complex

North Airport

(Unit #2413) 92 acres

(Unit #2414) 104 acres

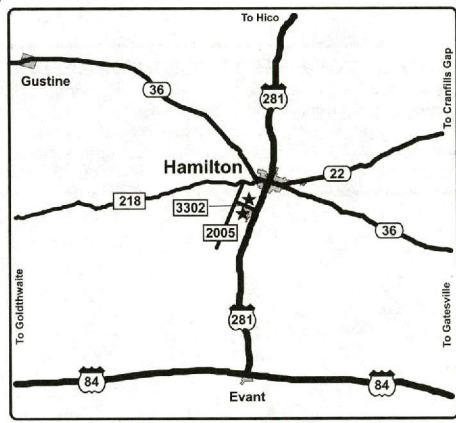


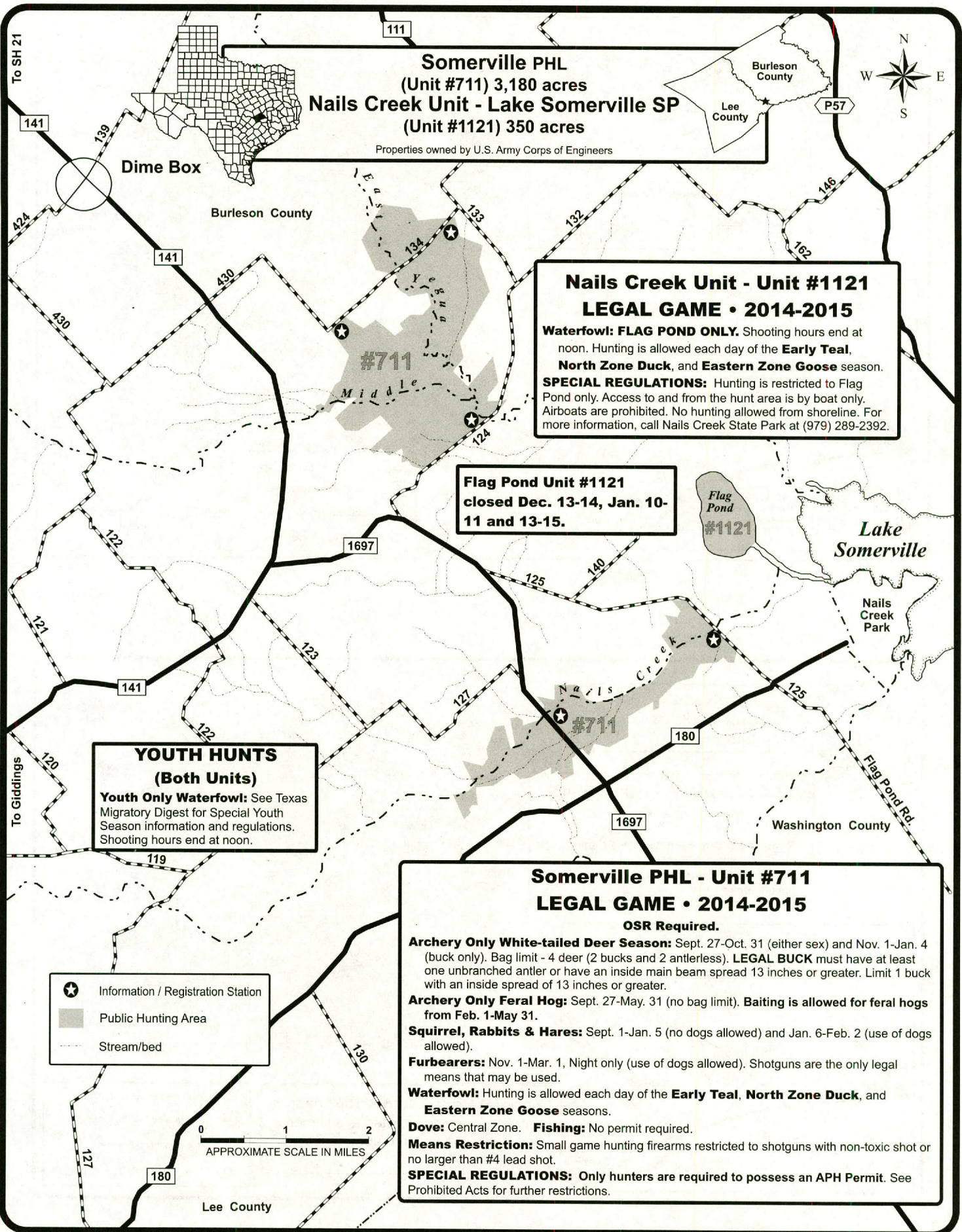


#2413-Special Regulations: Parking available all along the designated road. No hunting in or around barns or residence. No entrance into residence area.

#2414-Special Regulations: No hunting in or around barns. Keep gates closed and locked (combination is 4870).

- Information/Registration Station
- Designated Parking Area
- Public Hunting Area
- Designated Entry Gate
- Designated Public Hunting Road
- Fence
- Cross-Over
- Stream/bed
- Pond





Somerville PHL
 (Unit #711) 3,180 acres
Nails Creek Unit - Lake Somerville SP
 (Unit #1121) 350 acres
 Properties owned by U.S. Army Corps of Engineers

Nails Creek Unit - Unit #1121
LEGAL GAME • 2014-2015
Waterfowl: FLAG POND ONLY. Shooting hours end at noon. Hunting is allowed each day of the **Early Teal**, **North Zone Duck**, and **Eastern Zone Goose** season.
SPECIAL REGULATIONS: Hunting is restricted to Flag Pond only. Access to and from the hunt area is by boat only. Airboats are prohibited. No hunting allowed from shoreline. For more information, call Nails Creek State Park at (979) 289-2392.

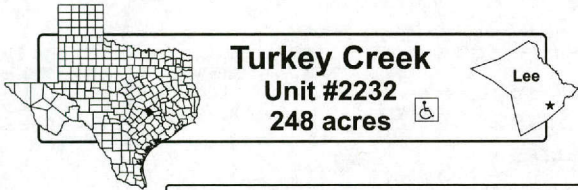
Flag Pond Unit #1121
 closed Dec. 13-14, Jan. 10-11 and 13-15.

YOUTH HUNTS
(Both Units)
Youth Only Waterfowl: See Texas Migratory Digest for Special Youth Season information and regulations. Shooting hours end at noon.

Somerville PHL - Unit #711
LEGAL GAME • 2014-2015
OSR Required.
Archery Only White-tailed Deer Season: Sept. 27-Oct. 31 (either sex) and Nov. 1-Jan. 4 (buck only). Bag limit - 4 deer (2 bucks and 2 antlerless). **LEGAL BUCK** must have at least one unbranched antler or have an inside main beam spread 13 inches or greater. Limit 1 buck with an inside spread of 13 inches or greater.
Archery Only Feral Hog: Sept. 27-May. 31 (no bag limit). **Baiting is allowed for feral hogs from Feb. 1-May 31.**
Squirrel, Rabbits & Hares: Sept. 1-Jan. 5 (no dogs allowed) and Jan. 6-Feb. 2 (use of dogs allowed).
Furbearers: Nov. 1-Mar. 1, Night only (use of dogs allowed). Shotguns are the only legal means that may be used.
Waterfowl: Hunting is allowed each day of the **Early Teal**, **North Zone Duck**, and **Eastern Zone Goose** seasons.
Dove: Central Zone. **Fishing:** No permit required.
Means Restriction: Small game hunting firearms restricted to shotguns with non-toxic shot or no larger than #4 lead shot.
SPECIAL REGULATIONS: Only hunters are required to possess an APH Permit. See Prohibited Acts for further restrictions.

★ Information / Registration Station
 Public Hunting Area
 Stream/bed

0 1 2
 APPROXIMATE SCALE IN MILES



**Turkey Creek
Unit #2232
248 acres**

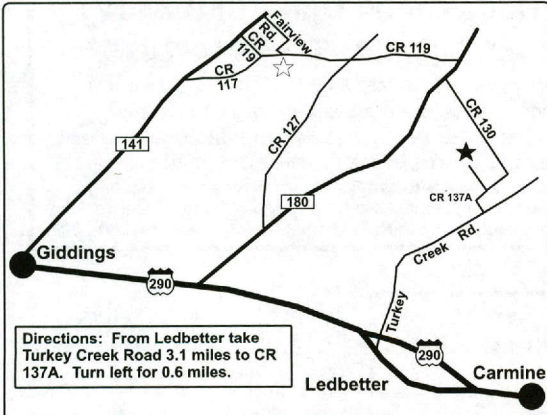


LEGAL GAME • 2014-2015

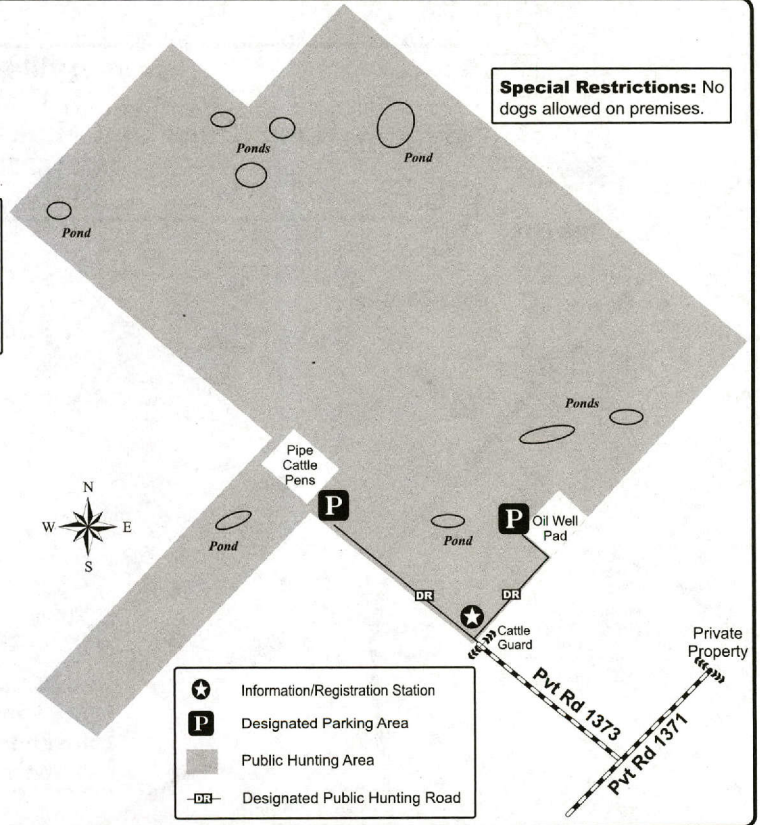
OSR Required Each Day

Dove:

Regular Season: Each day of the first split of Central Zone (Mourning and White-winged).

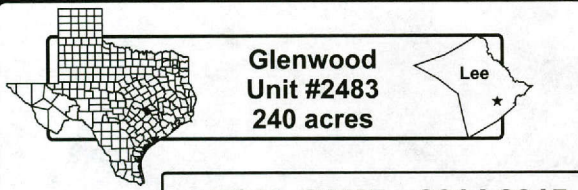


Directions: From Ledbetter take Turkey Creek Road 3.1 miles to CR 137A. Turn left for 0.6 miles.



Special Restrictions: No dogs allowed on premises.

- ★ Information/Registration Station
- P Designated Parking Area
- Public Hunting Area
- DR Designated Public Hunting Road



**Glenwood
Unit #2483
240 acres**



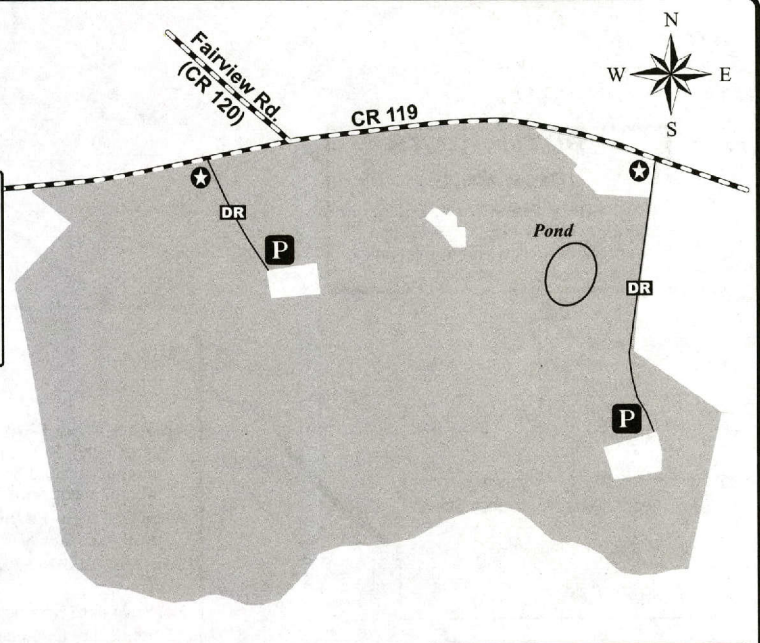
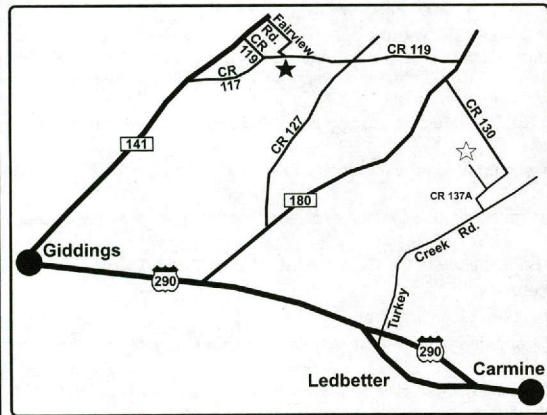
LEGAL GAME • 2014-2015

OSR Required Sept. 1-7

Dove:

Regular Season: Each day of the Central Zone (Mourning and White-winged).

Squirrel and Predators: May be taken while hunting Dove.



Special Regulations: The entrance gates must remain locked at all times. The combination is the unit number (2483).

- ★ Information/Registration Station
- P Designated Parking Area
- Public Hunting Area
- DR Designated Public Hunting Road



Limestone County Complex 1
State Highway 164 (Unit #2048) 165 acres
Midway (Unit #2290) 324 acres
Ben Hur (Unit #2332) 302 acres
State Highway 164 South (Unit #2403) 136 acres
State Highway 164 West (Unit #2404) 270 acres



LEGAL GAME • 2014-2015

OSR Required Sept. 1-7

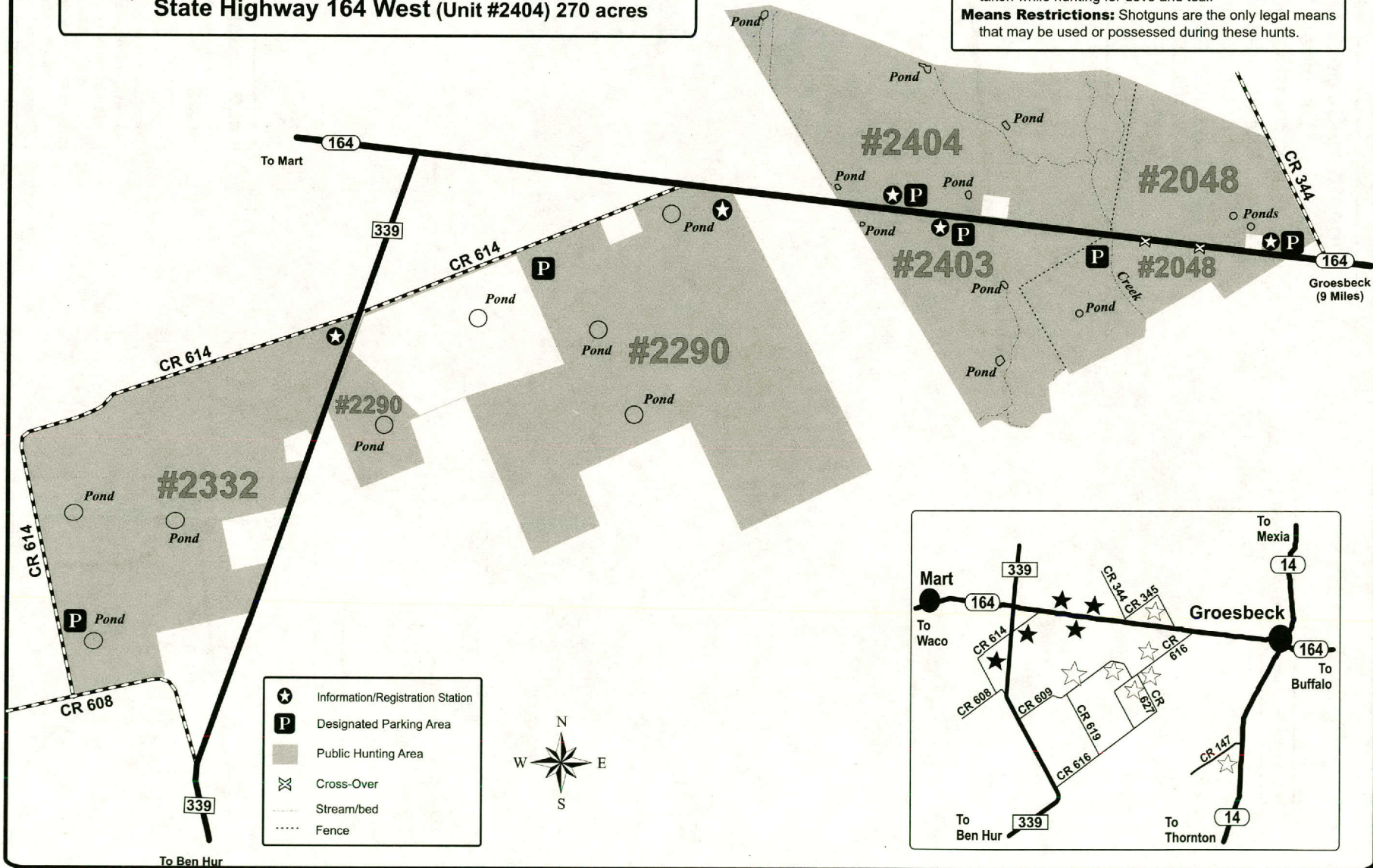
Dove:

Regular Season: Each day of the first split of Central Zone (Mourning and White-winged).

Teal: Each day of the Early Teal season.

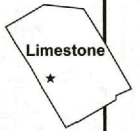
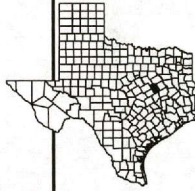
Rabbits, Hares, Coyotes, and Feral Hogs: May be taken while hunting for dove and teal.

Means Restrictions: Shotguns are the only legal means that may be used or possessed during these hunts.

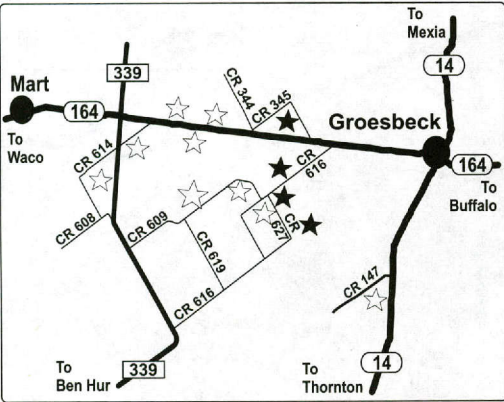
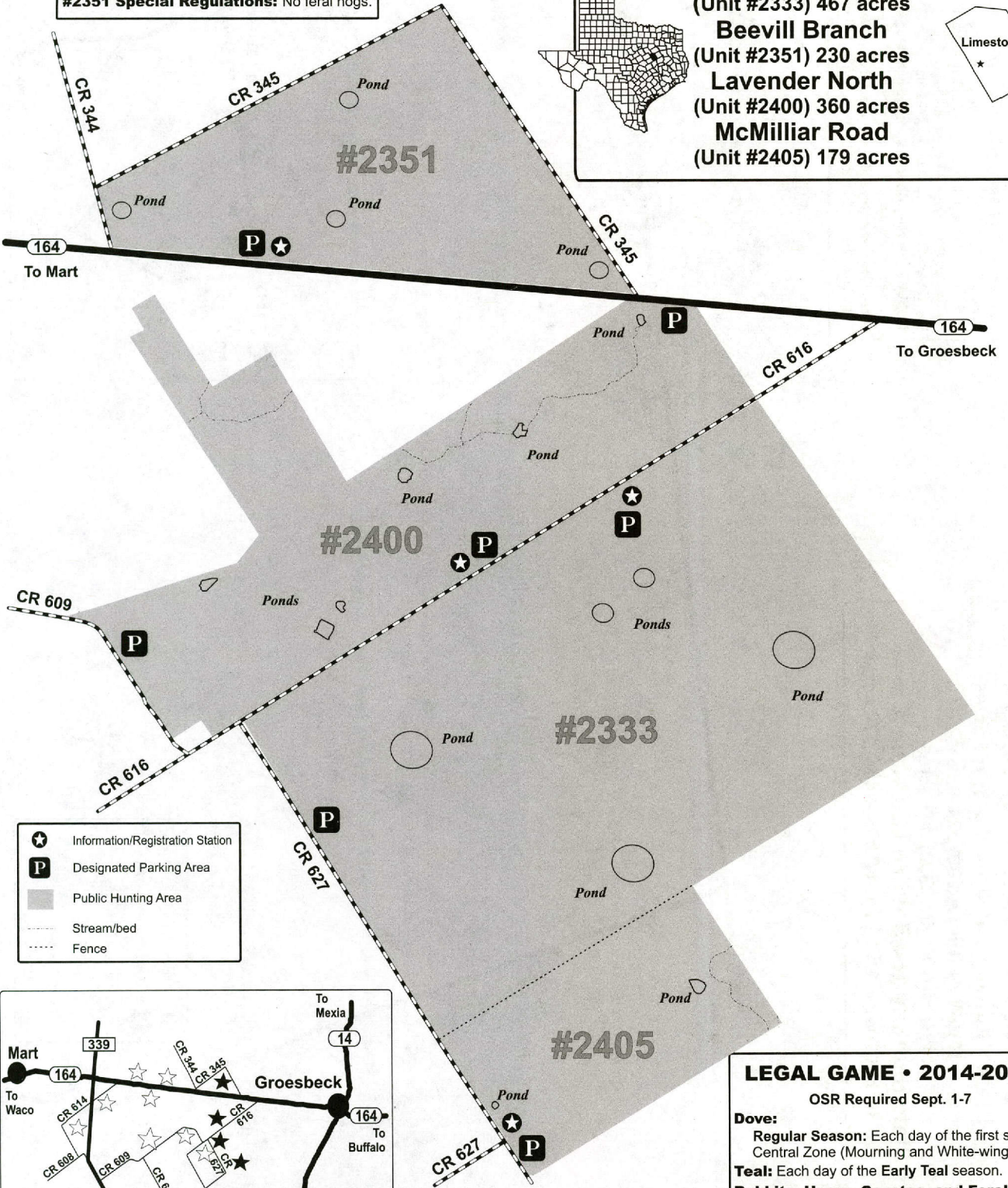


Limestone County Complex 2 Lavender

(Unit #2333) 467 acres
Beevill Branch
 (Unit #2351) 230 acres
Lavender North
 (Unit #2400) 360 acres
McMilliar Road
 (Unit #2405) 179 acres



#2351 Special Regulations: No feral hogs.



LEGAL GAME • 2014-2015
 OSR Required Sept. 1-7

Dove:
Regular Season: Each day of the first split of Central Zone (Mourning and White-winged).
Teal: Each day of the **Early Teal** season.

Rabbits, Hares, Coyotes, and Feral

Hogs: May be taken while hunting for dove and teal (except no feral hogs on Unit 2351).

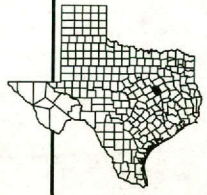
Means Restrictions: Shotguns are the only legal means that may be used or possessed during these hunts.



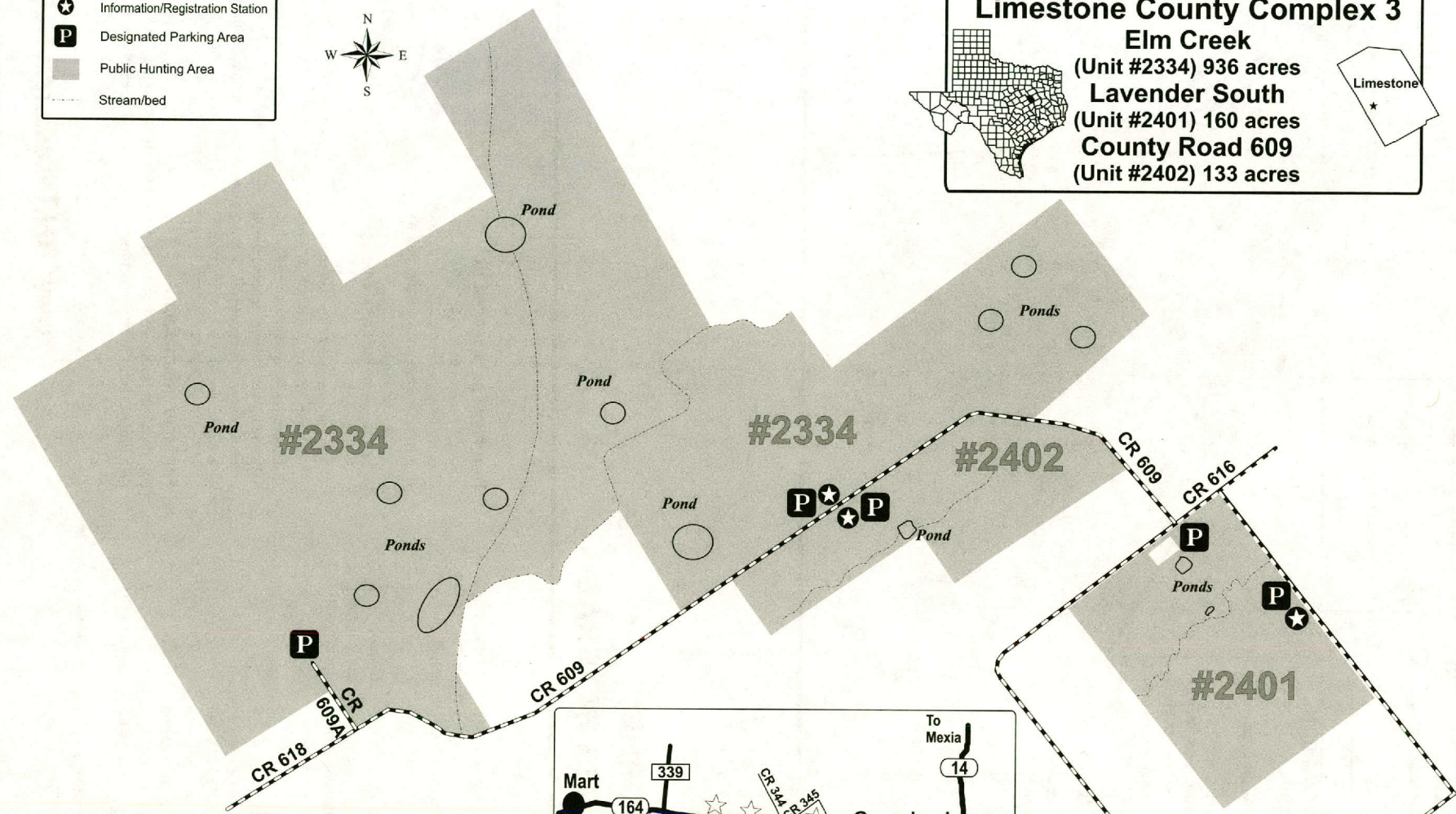
- ★ Information/Registration Station
- P Designated Parking Area
- Public Hunting Area
- Stream/bed



Limestone County Complex 3



Elm Creek
 (Unit #2334) 936 acres
Lavender South
 (Unit #2401) 160 acres
County Road 609
 (Unit #2402) 133 acres



LEGAL GAME • 2014-2015

OSR Required Sept. 1-7

Dove:

Regular Season: Each day of the first split of Central Zone (Mourning and White-winged).

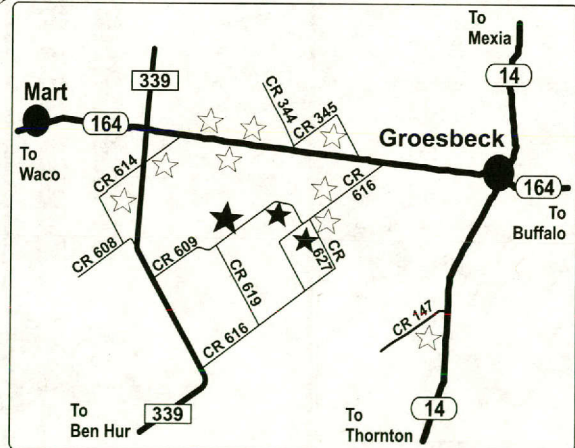
Teal: Each day of the Early Teal season.


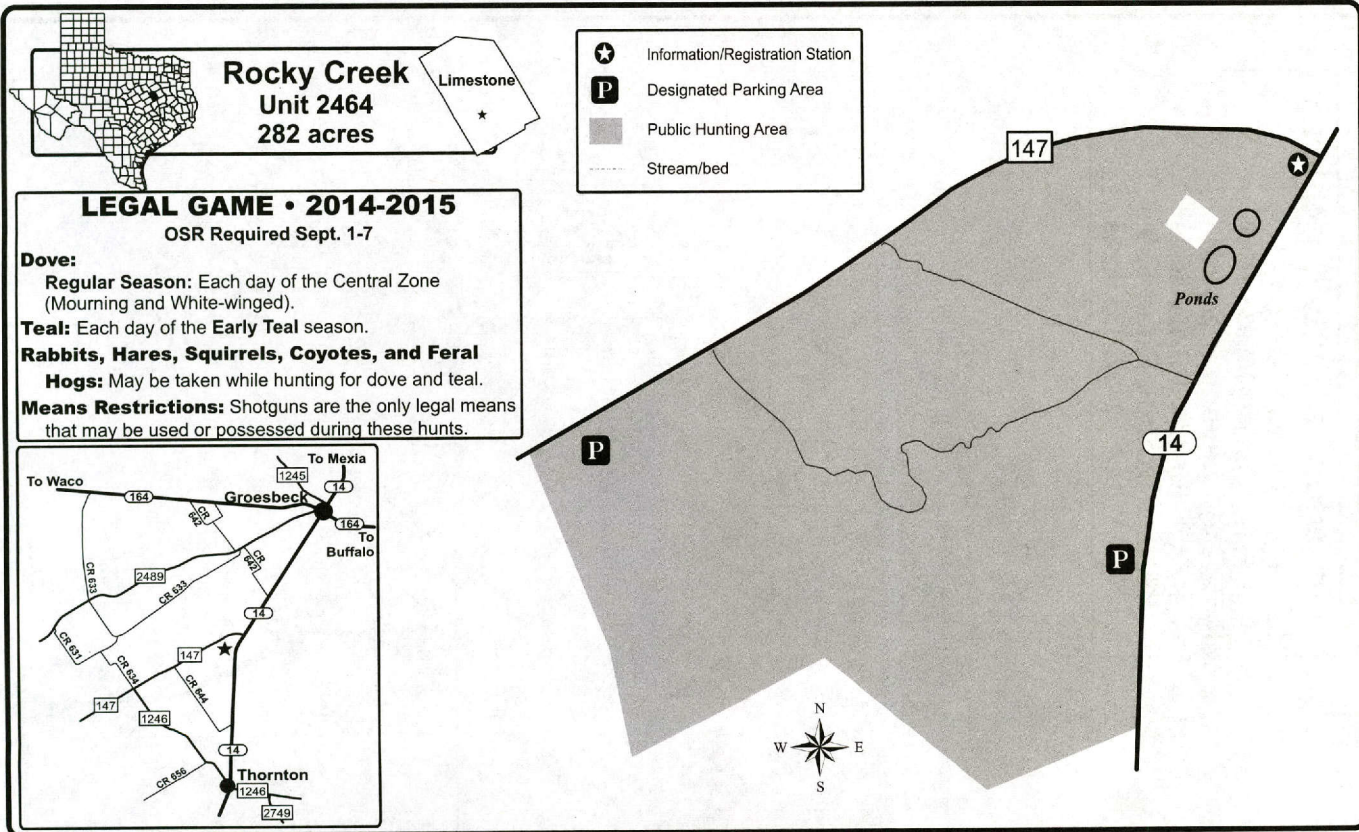
Rabbits, Hares, Coyotes, and Feral Hogs:

May be taken while hunting for dove and teal.

Means Restriction: Shotguns are the only legal

means that may be used or possessed during these hunts.





TICK-BORNE DISEASES IN TEXAS

Each year Texans contract Lyme disease, Rocky Mountain spotted fever, ehrlichiosis and relapsing fever. All of these diseases are transmitted by the bite of an infected tick. If caught early, these diseases can almost always be cured. If left untreated, they can be serious or even fatal.

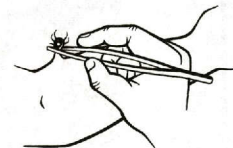
Early symptoms of these diseases mimic the "flu," and include fever, headache, tiredness, stiff neck or neck pain, muscle aches, and joint pain. Sometimes a rash is also present. If you develop flu-like symptoms (with or without a rash) after a tick bite, you should see a physician right away.

To protect yourself and your family

- Wear light-colored clothing so that ticks can easily be seen.
- Tuck pant legs into socks to keep ticks off of your skin.
- Wear long-sleeved shirts and keep shirt tails tucked in.
- Use insect repellent according to package instructions.
- Inspect exposed skin every few hours for ticks.
- Do a thorough, full-body tick check when you come in and remove any attached ticks.
- Frequently check your pets for ticks. In addition to bringing ticks into your home, pets can contract tick-borne diseases.

To remove an attached tick

- Use tweezers to grasp the tick's mouthparts as close to the skin as possible.
- If tweezers are not available use a tissue to protect your fingers.
- With a steady motion, pull the tick straight out.
- After removal, you can mail the live tick to the Texas Department of Health Laboratory (address below) for identification and testing. Please use a container with a secure lid. Putting a small piece of tissue moistened with a single drop of water in the container will help keep the tick alive.



For More Information

For more information on tick-borne diseases in Texas, contact your local health department or the Texas Department of Health, 1100 West 49th St., Austin, TX 78756.

www.TickTexas.org

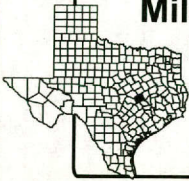
Milam County Complex 1

Farm Road 1445 North

(Unit # 2156) 523 acres

Little Pond Creek

(Unit #2325) 202 acres



LEGAL GAME • 2014-2015

OSR Required Sept. 1-7

Dove:

Regular Season: Each day of the first split of Central Zone (Mourning and White-winged).

#2325

Brush

#2156

Pond

Pond

Ponds

Pond

Pond

Pond

CR 136

CR 137

CR 137

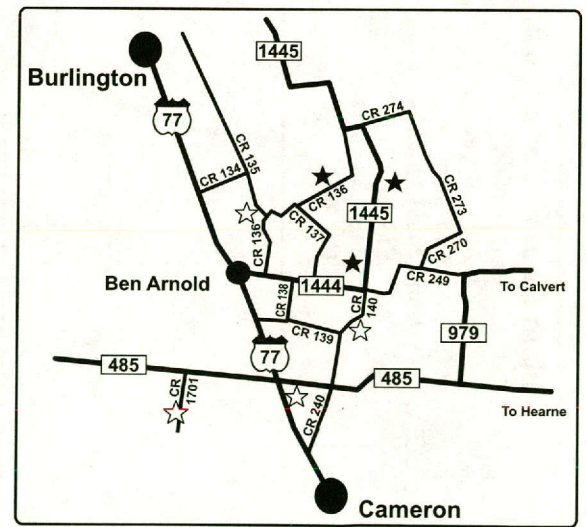
CR 136

1445

1445

1444


- Information/Registration Station
- Designated Parking Area
- Public Hunting Area
- Designated Public Hunting Road
- Fence
- Stream/bed



Milam County Complex 2

Ben Arnold

(Unit # 2484) 227 acres

Shotgun 

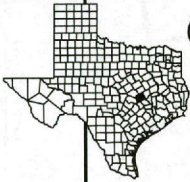
(Unit #2485) 71 acres

FM 485

(Unit #2486) 93 acres

CR 140 

(Unit #2487) 24 acres



Units 2484 & 2486 LEGAL GAME • 2014-2015

OSR Required Sept. 1-7

Dove:

Regular Season: Each day of the first split of Central Zone (Mourning, White-winged and Eurasian Collared Dove).

Teal: Each day of the Early Teal season.

Fishing: Allowed on days open for Dove. Rod and reel only.

Means Restrictions: Shotgun only - no larger than #2 non-toxic shot for Teal.

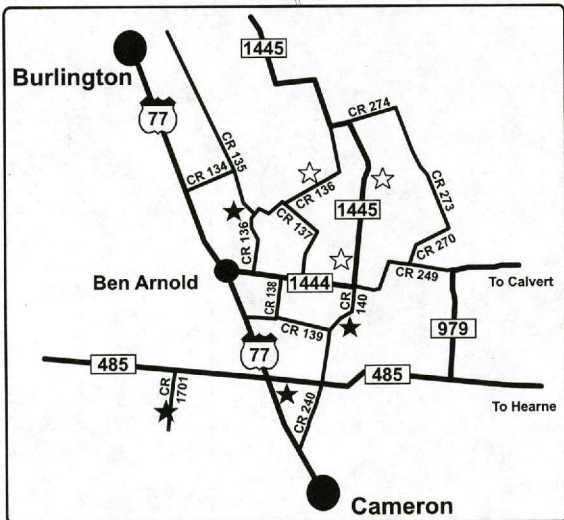
Units 2485 & 2487 LEGAL GAME • 2014-2015




OSR Required Sept. 1-7

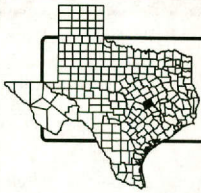
Dove:

Regular Season: Each day of the first split of Central Zone (Mourning, White-winged and Eurasian Collared Dove).

(Unit 2487 Only) Rabbits and Squirrel: May be taken while hunting for dove.



-  Information/Registration Station
-  Designated Parking Area
-  Public Hunting Area



County Road 104
Unit #2159
125 acres

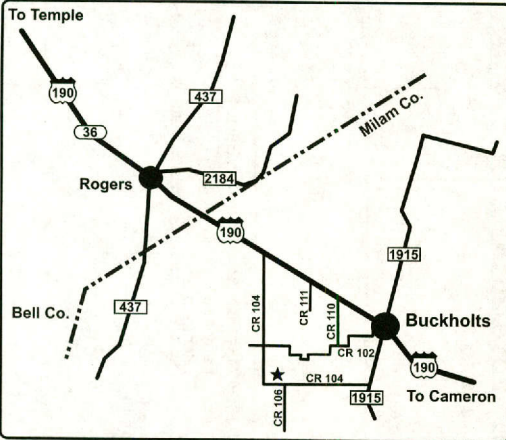


LEGAL GAME • 2014-2015

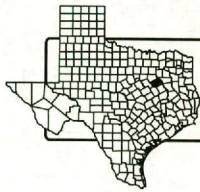
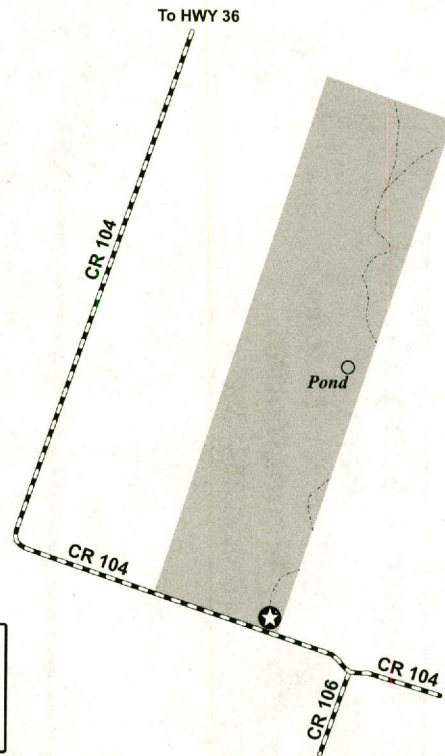
OSR Required Sept. 1-7

Dove:

Regular Season: Each day of the first split of Central Zone (Mourning and White-winged).



- Information/Registration Station
- Public Hunting Area
- Stream/bed



Dresden
Unit #2367
324 acres

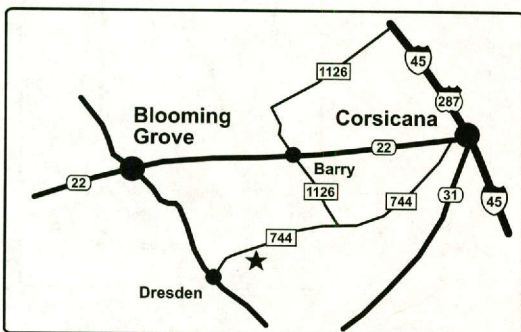


LEGAL GAME • 2014-2015

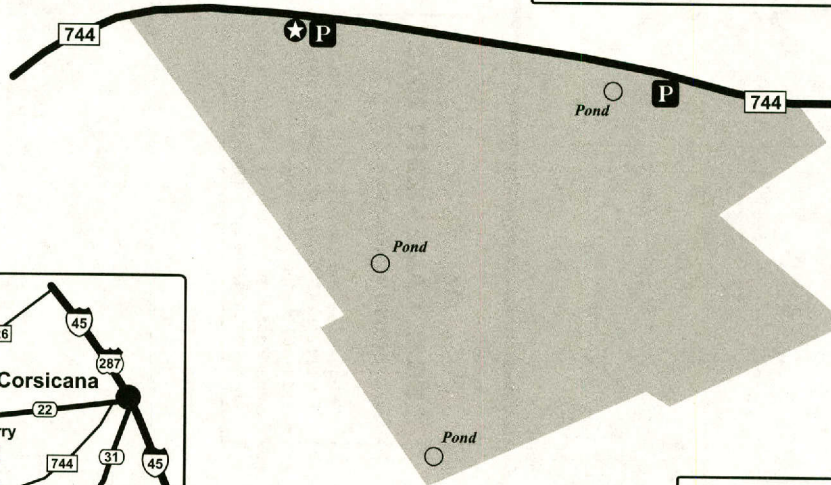
OSR Required Sept. 1-7

Dove:



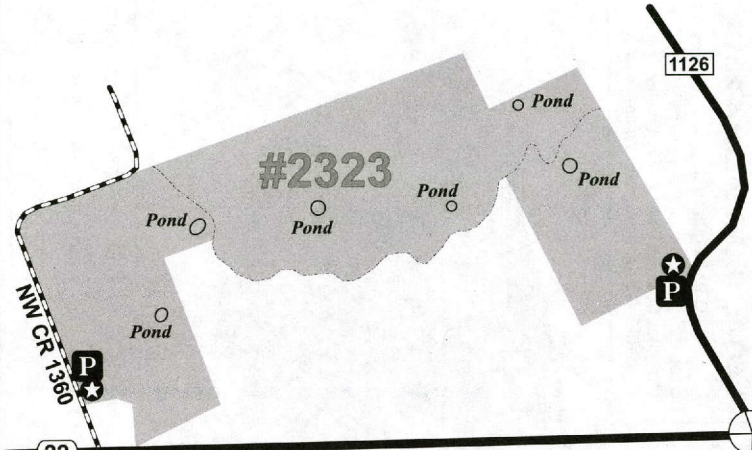
Regular Season: Each day of the first split of Central Zone (Mourning and White-winged).



- Information/Registration Station
- Designated Parking Area
- Public Hunting Area

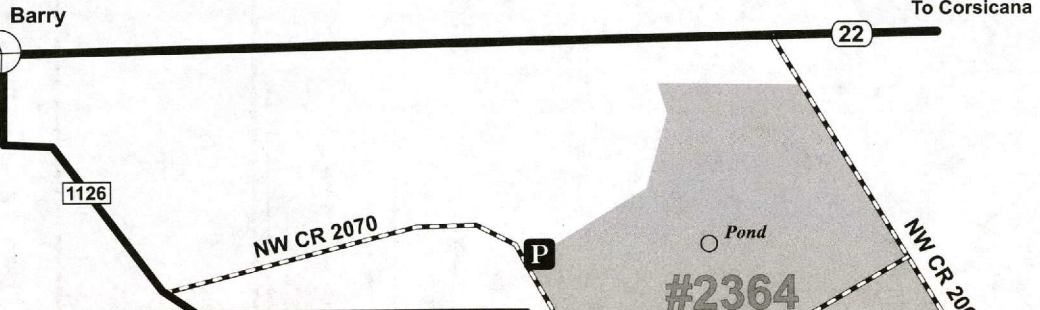


Navarro County Complex
Barry
 (Unit #2323) 280 acres
Mount Moriah
 (Unit #2364) 550 acres

Unit #2323
LEGAL GAME • 2014-2015
 OSR Required Sept. 1-7






Dove:
Regular Season: Each day of the first split of Central Zone (Mourning and White-winged).
Feral Hog: May be taken while hunting dove.
Means Restrictions: Shotguns using slugs are the only legal means for taking hogs.

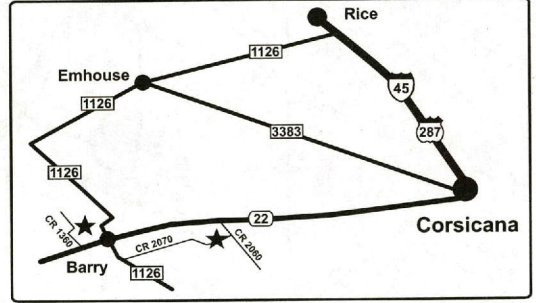


Unit #2364
Youth/Adult Only Area
LEGAL GAME • 2014-2015
 OSR Required Sept. 1-7

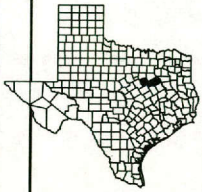
Dove:
Regular Season: Each day of the first split of Central Zone (Mourning and White-winged). Each hunting party **must** include at least one youth hunter to participate.

#2364 Special Restrictions: Each hunting party must contain at least one youth hunter to participate.

-  Information/Registration Station
-  Designated Parking Area
-  Public Hunting Area
-  Designated Public Hunting Road
-  Pond



Navarro/Hill County Complex



Mertens ♿

(Unit #2318) 378 acres

Irene ♿

(Unit #2439) 125 acres

East FM 1946

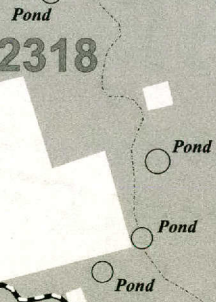
(Unit #2448) 175 acres



YOUTH HUNTS
Unit #2318 Only
Youth Only Waterfowl: On dates set by the USFWS for North Zone Duck.

639

#2318



CR 4290

CR 4280

CR 4260

CR 4260

Hill County

Navarro County

CR 4270

CR 4300

CR 4300

CR 3437

CR 3436

Unit #2439 and #2448
LEGAL GAME • 2014-2015
 OSR Required Sept. 1-7

Dove:
 Regular Season: Each day of the first split Central Zone (Mourning, White-winged, and Eurasian Collared).

Unit #2318
LEGAL GAME • 2014-2015
 OSR Required Sept. 1-7

Dove:
 Regular Season: Each day of the Central Zone (Mourning and White-winged).

Waterfowl: All waterfowl species that have open seasons may be taken each day during the **Early Teal, North Zone Duck, and Eastern Zone Goose** seasons (NO conservation season for geese).

Rabbits and Coyotes: May be taken hunting dove and waterfowl.

1946

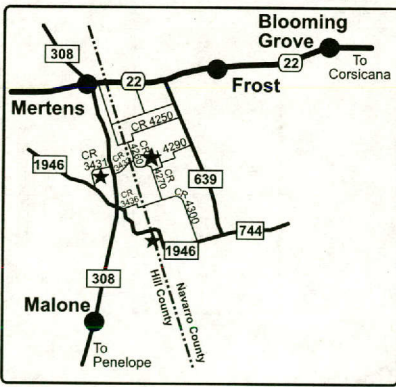
308

308

1946

1946

#2448



★ Information/Registration Station

■ Public Hunting Area

--- Stream/bed



Luminant Texas
Unit #607
1,071 acres

Robertson County


YOUTH HUNTS

Youth/Adult Squirrel: Sept. 27-28.
Youth Only Deer: Oct. 25-26 and Jan. 5-18 (either sex). See Legal Game Box for White-tailed Deer bag limit and legal buck requirements.
Youth Only Waterfowl: See Texas Migratory Digest for Special Youth Season information and regulations. Shooting hours end at noon.

NOTE: Pipeline maintenance road is restricted to foot traffic only. The area not contained in Public Hunting Area is private property and not accessible to permittees. Department personnel will have signs posted on-site.



Public Hunting Area
 Designated Public Hunting Road
 Pipeline



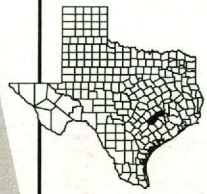
LEGAL GAME • 2014-2015

White-tailed Deer: Bag limit - 2 buck and 2 antlerless. **Legal buck** must have at least one unbranched antler or an inside spread of 13 inches or greater. Limit 1 buck with an inside spread of 13 inches or greater.
Archery Only Season: Sept. 27-Oct. 31 (either sex).
General Season: Nov. 1-26 and Dec. 1-Jan. 4 (buck only). Nov. 27-30 (either sex).
Feral Hog: (no bag limit)
Archery Only Season: Sept. 27-Oct. 31.
General Season: Nov. 1-Mar. 31. Only legal firearms, archery equipment, and crossbows may be used.
Waterfowl: Shooting hours - one half hour before sunrise to noon, except all day hunting is allowed for Early Teal. Hunting is allowed each day of the **Early Teal, North Zone Duck, and Eastern Zone Goose** seasons (including any special conservation season).
Squirrel: Oct. 1-Feb. 22, May 1-31.
Woodcock, Rail, Gallinule and Snipe
Dove: Central Zone
Quail **Fishing** **Bullfrogs:** daily limit of 25.
Crayfish **Furbearers**
Predators **Rabbits & Hares**
Use of horses allowed only Sept. 1-26 and Apr. 1-Aug. 31.

Washington County

Washington-Fayette County Complex

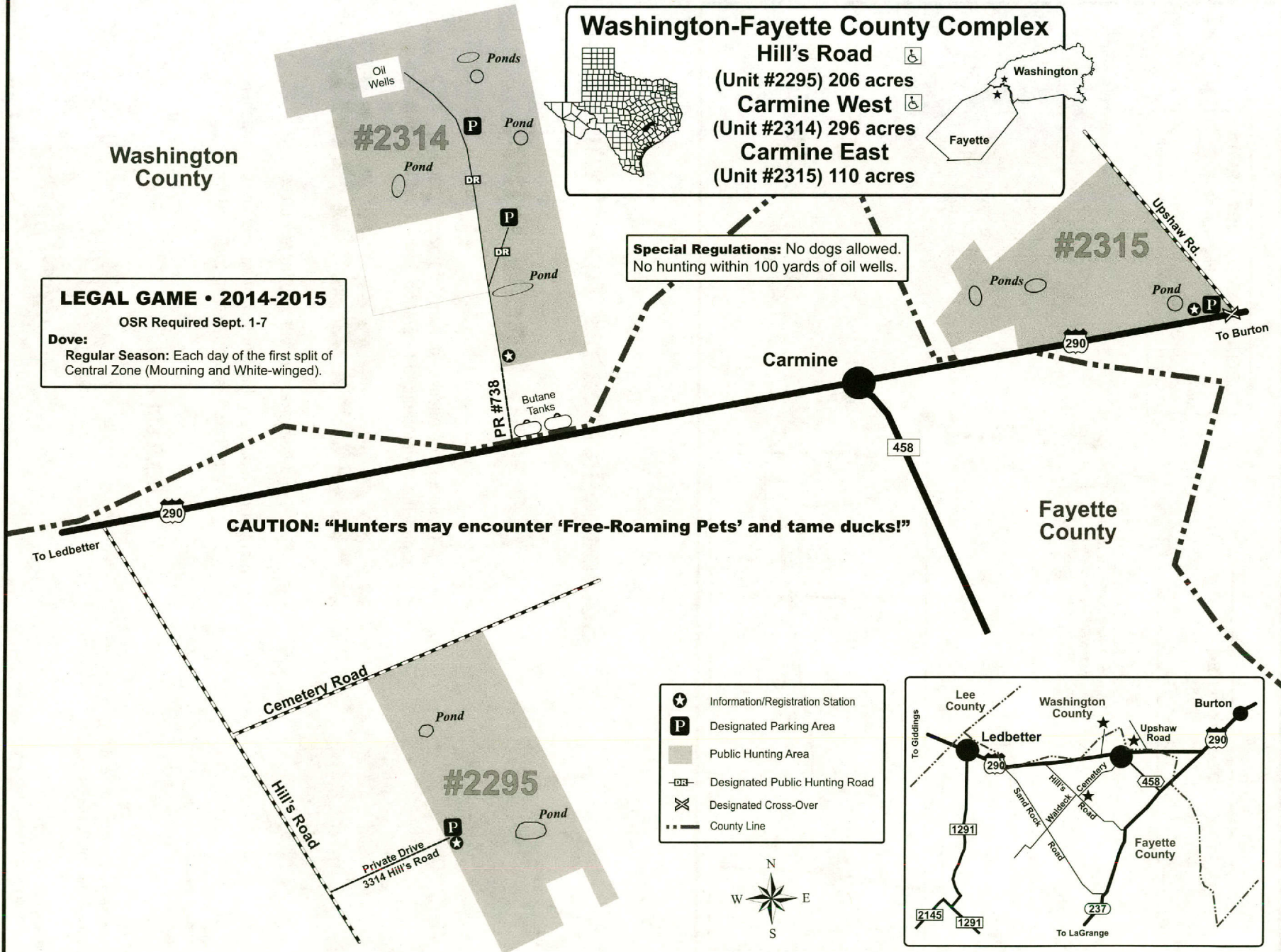
- Hill's Road ♿ (Unit #2295) 206 acres
- Carmine West ♿ (Unit #2314) 296 acres
- Carmine East (Unit #2315) 110 acres



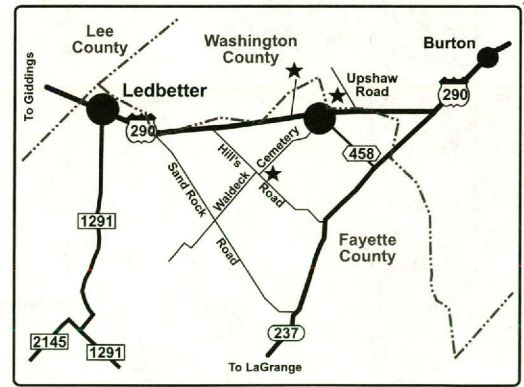
LEGAL GAME • 2014-2015
 OSR Required Sept. 1-7
Dove:
 Regular Season: Each day of the first split of Central Zone (Mourning and White-winged).

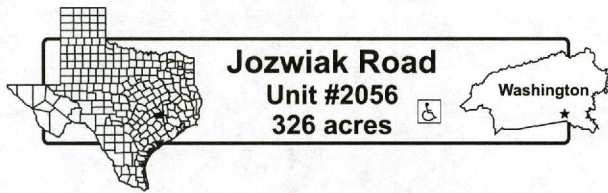
Special Regulations: No dogs allowed.
 No hunting within 100 yards of oil wells.

CAUTION: "Hunters may encounter 'Free-Roaming Pets' and tame ducks!"



- ★ Information/Registration Station
- P Designated Parking Area
- Public Hunting Area
- DR- Designated Public Hunting Road
- X Designated Cross-Over
- County Line

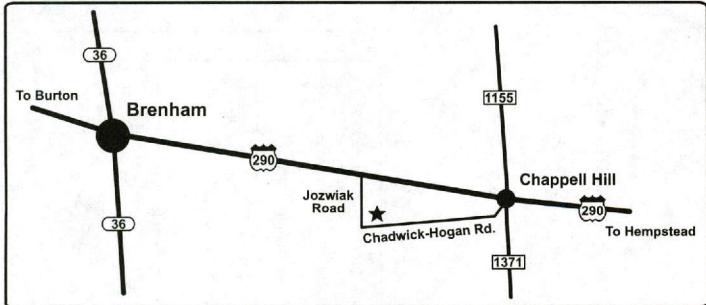
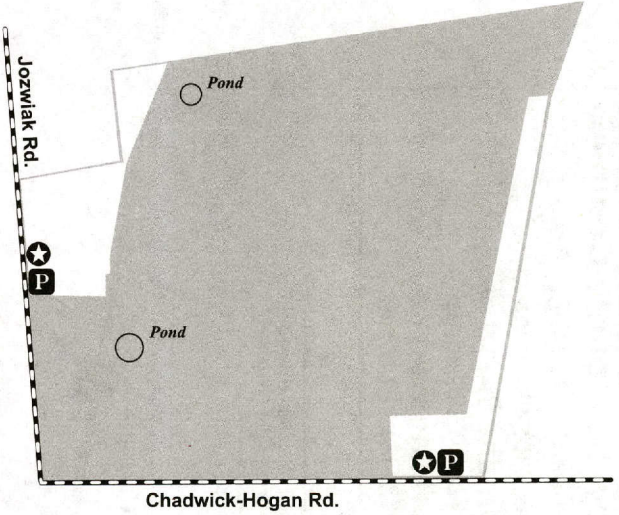




LEGAL GAME • 2014-2015
 OSR Required Sept. 1-7
Dove:
Regular Season: Each day of the first split of Central Zone (Mourning and White-winged).

Special Regulations: No Dogs allowed. Vehicles restricted to designated parking areas only.

- ★ Information/Registration Station
- P Designated Parking Area
- Public Hunting Area



Someone is stealing Texas' wildlife ...

Do you know who?

If you know a poacher or know of poaching activity, report these violations to Operation Game Thief by calling

1-800-792-GAME

and help preserve our wildlife resources.

Information leading to the arrest and conviction of a poacher may result in a reward up to \$1,000.

Become a member of the Operation Game Thief program.

Call (512) 389-8801 for membership information or send your tax-deductible donation to:

Operation Game Thief
 Texas Parks and Wildlife Department
 4200 Smith School Road
 Austin, TX 78744

HELP SUPPORT



To Temple

Granger PHL Unit #709 10,888 acres

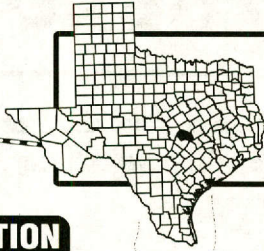
Property owned by U.S. Army Corps of Engineers

Williamson County

Bell County
Williamson County



Postcard Selection Hunts:
Archery Deer
See front section of Booklet for Postcard Selection Hunts.



95

971

971

360

Granger



Sore Finger Unit

Friendship

Park

Willis Creek Unit

Granger

Lake

San Gabriel

Pecan Grove Unit

Willis Creek Park

San Gabriel Unit

Fox Park

YOUTH HUNTS

Youth Only Waterfowl:
See Texas Migratory Digest for Special Youth Season information and regulations.

389

360

391

CR 378

496

Taylor Park

418

CR 416

419

Camping available on COE Parks and primitive camping area. For park information contact U.S. Corps of Engineers at (512) 859-2668.

To Georgetown

95

29

619

1331

Circleville



Postcard Hunter Check Station



Designated Camping Area



Canoe / Small Craft Launch



U.S. Corps of Engineers Headquarters



Public Hunting Area




Pond/Lake



Stream/bed

LEGAL GAME • 2014-2015

Feral Hogs: Archery and Crossbows only: (no bag limit) No closed season. Hunting is restricted to one half hour before sunrise to one half hour after sunset. Baiting is allowed for feral hogs.
Squirrel: Archery and Shotgun only: No closed season. Bag limit - 10 per day.
Rabbits & Hares: No closed season. No bag limit.
Furbearers/Coyotes: Shotgun, Crossbow, or Archery only: Sept. 1-Mar. 31. Hunting during daylight hours only.
Dove: Each day of the Central Zone.
Quail: Each day of the quail season.
Waterfowl: Hunting is allowed each day of the **Early Teal, North Zone Duck, and Eastern Zone Goose.**
Snipe, Rail, and Woodcock: Hunting is allowed each day of their open seasons. *Migratory bird hunters should take extra care as to not hunt over areas baited for hog/deer hunting.*
Means Restriction: Firearms restricted to shotguns with non-toxic shot or no larger than #4 lead shot.
SPECIAL REGULATIONS: Use of mountain bikes are allowed. See Prohibited Acts for further restrictions. **Only hunters are required to possess the APH Permit.** Access to the lake for fishing is allowed through the Corps of Engineer managed parks year-round and no permit is required.



APPROXIMATE SCALE IN MILES

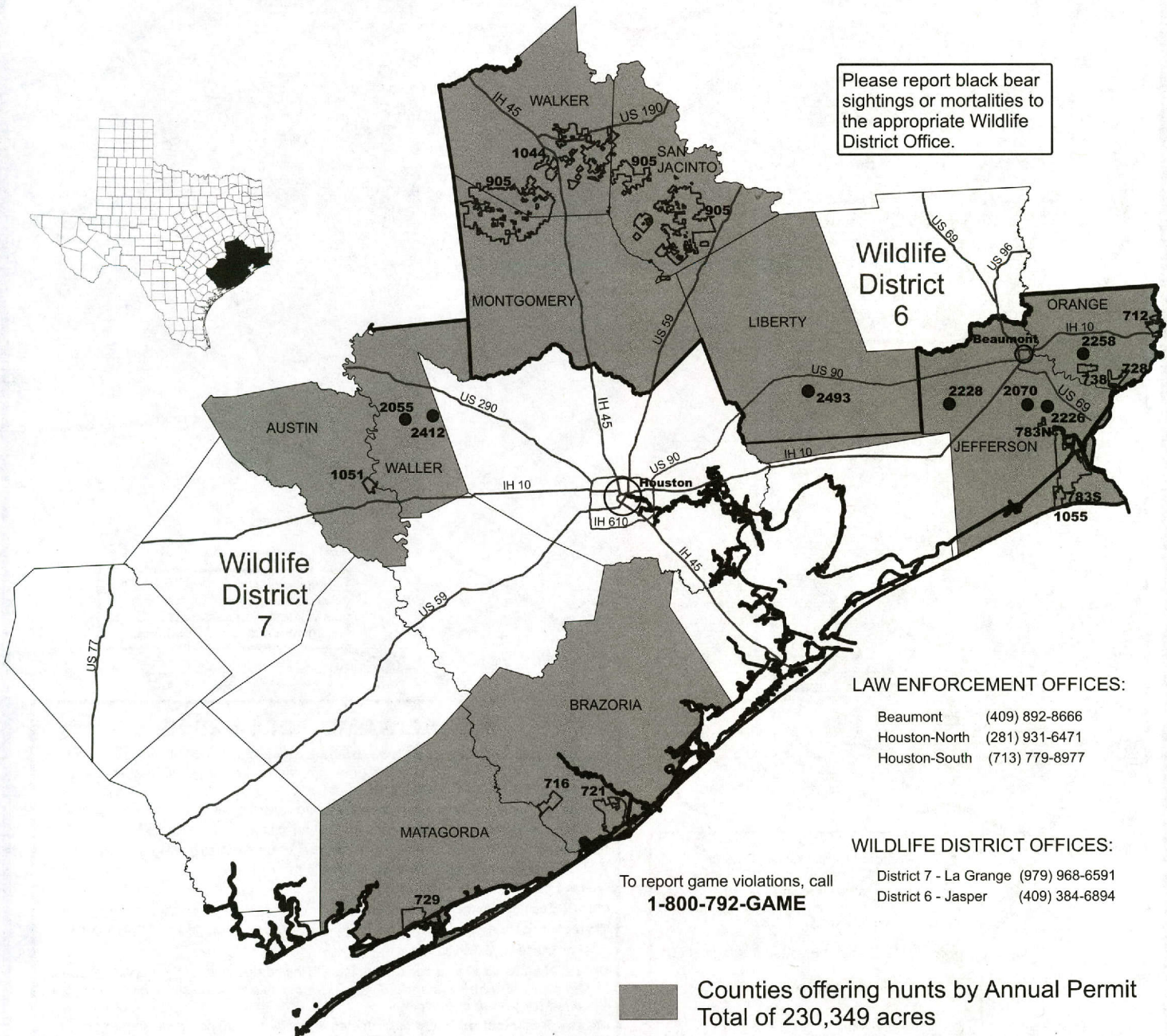
95

To Taylor

REGION 7 – HOUSTON/BEAUMONT

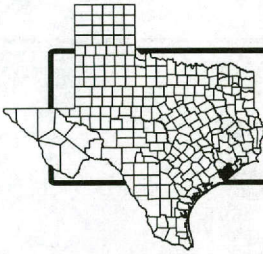
2014-2015

For enhanced individual area maps, please visit www.tpwd.texas.gov/huntwild/hunt/public/lands/maps/



PHR 7 HUNTING OPPORTUNITY OFFERED BY SPECIES

Page	County	Unit #	Unit Name	Deer - Archery	Deer - General	Deer-Muzzleloader	Feral Hog	Dove	Teal	Waterfowl	Conservation Season	Sandhill Cranes	Other Migratory Birds	Quail	Squirrel	Rabbit	Coyotes	Furbearers	Trapping	Fishing	Y/A Squirrel	Y/A Waterfowl	Y/A Feral Hog	Y/A Teal	Youth Deer	Youth Waterfowl	Youth Squirrel		
94	Brazoria	716	Nannie Stringfellow WMA												1	1													
95	Brazoria	721	Justin Hurst WMA					1	1	1		1	1							1		1					1		
96	Jefferson	783N	Big Hill Unit - J.D. Murphree WMA				1		1	1			1														1		
97	Jefferson	783S	Salt Bayou Unit - J.D. Murphree WMA				1		1	1			1								1		1				1		
98	Jefferson	1055	Sea Rim SP						1	1			1														1		
99	Jefferson	2070	Latta Road					1								1													
99	Jefferson	2228	South China Road					1	1	1	1		1			1											1		
100	Jefferson	2226	Bordages Road					1								1													
100	Liberty	2493	Gum Slough				1								1	1													
101	Matagorda	729	Mad Island WMA					1	1	1		1	1														1		
102	Orange	738	Nelda Stark Unit - Lower Neches WMA						1	1			1			1					1						1		
103	Orange	728	Old River Unit - Lower Neches WMA						1	1			1			1					1				1		1		
104	Orange	712	Blue Elbow Swamp-Tony Houseman WMA/SP				1	1	1	1	1		1		1	1	1	1		1	1						1		
105	Orange	2258	Rose City												1	1												1	
106	Walker	1044	Huntsville SP												1														
108-109	Walker/San Jacinto/Montgomery	905	Sam Houston National Forest WMA	1	1	1	1	1	1	1	1	1	1	1	1	1	1	1	1	1	1	1				1	1		
110	Waller	2055	Repka Road						1																				
111	Waller	2412	Herbert Preserve				1	1																					
Postcard Hunts																													
xx	Austin	1051	Stephen F. Austin SP												1														
xix	Brazoria	716	Nannie Stringfellow WMA				1			1																	1		
xviii	Brazoria	721	Justin Hurst WMA				1										1										1		
xviii	Matagorda	729	Mad Island WMA										1																
E-Postcard Hunts																													
xvii	Brazoria	716	Nannie Stringfellow WMA				1																				1		
Totals				1	1	1	9	9	10	11	3	2	10	2	7	10	3	2	1	7	2	4	1	1	3	10	1		

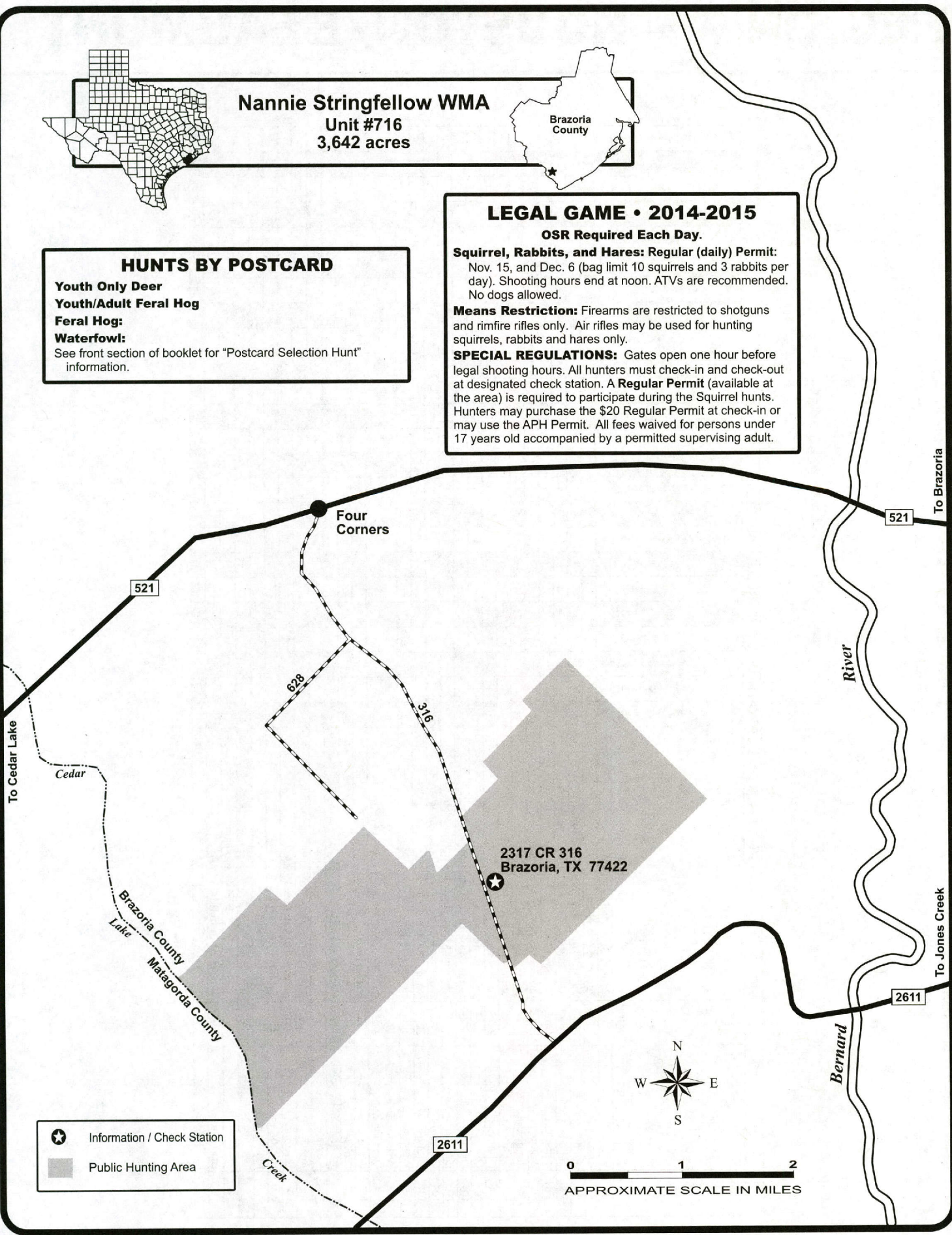


Nannie Stringfellow WMA
 Unit #716
 3,642 acres



HUNTS BY POSTCARD
Youth Only Deer
Youth/Adult Feral Hog
Feral Hog:
Waterfowl:
 See front section of booklet for "Postcard Selection Hunt" information.

LEGAL GAME • 2014-2015
OSR Required Each Day.
Squirrel, Rabbits, and Hares: Regular (daily) Permit:
 Nov. 15, and Dec. 6 (bag limit 10 squirrels and 3 rabbits per day). Shooting hours end at noon. ATVs are recommended. No dogs allowed.
Means Restriction: Firearms are restricted to shotguns and rimfire rifles only. Air rifles may be used for hunting squirrels, rabbits and hares only.
SPECIAL REGULATIONS: Gates open one hour before legal shooting hours. All hunters must check-in and check-out at designated check station. A **Regular Permit** (available at the area) is required to participate during the Squirrel hunts. Hunters may purchase the \$20 Regular Permit at check-in or may use the APH Permit. All fees waived for persons under 17 years old accompanied by a permitted supervising adult.



★ Information / Check Station
 Public Hunting Area



0 1 2
 APPROXIMATE SCALE IN MILES

Justin Hurst WMA
Unit #721
15,612 acres

Brazoria County

YOUTH HUNTS

Youth/Adult Waterfowl: First Sunday of each split of the South Zone season. Shooting hours end at noon.
Youth Only Waterfowl: Only on the Saturday during the established Special Youth USFWS season. See Texas Waterfowl Digest for Special Youth Season information and regulations. Shooting hours end at noon.
Postcard Selection - Youth Only Deer: See front sections of booklet for "Postcard Selection Hunts".

CAUTION
Whooping Crane
Wintering Site

Jones Creek

Freeport

0 1 2
APPROXIMATE SCALE IN MILES



Means Restriction: Shotguns with non-toxic shot are the only legal means that may be possessed or used during these hunts.
SPECIAL REGULATIONS: All hunting activities are coordinated through one of 2 check stations: North Stringfellow OSR for dove, or Headquarters for waterfowl.
Waterfowl Procedures: Gates open 2 hours before legal shooting light. All hunters must enter the check station to be assigned a hunt location. Admittance to the hunt area ends 30 minutes before legal shooting light. Hunters must be checked out and exit the area by noon. Adult hunters must have an APH Permit, and other adult users must have a Limited Use Permit. Boats must be hand launched and only electric motors are allowed. No trailers. Vehicles must stay on designated roads. No driving on levees!

- Headquarters
- Information / Sign-in Station
- Designated Parking Area
- Public Hunting Area
- Waterfowl Sanctuary (Closed ONLY to Waterfowl Hunting)
- North Stringfellow Pasture
- Designated Public Hunting Road
- Levee
- Stream/bed
- Fence

LEGAL GAME • 2014-2015

Dove: First split of the South Zone Dove season (North Stringfellow pasture only.) Shooting hours are ½ hours before sunrise to sunset.
Waterfowl: Shooting hours begin ½ hour before sunrise. Check out by noon.
Early Teal: Only on Tues., Thur., Sat. within the Early Teal season.
South Zone Duck: Only on Tues., Thur., Sat., and the last Sun. of each split. There will be no hunts on Thanksgiving Day, Christmas Day, or New Year's Day.
Dove, Geese, Snipe, Rail, Gallinules & Sandhill Cranes: May be taken during all waterfowl hunts, including the youth hunts, provided the seasons are open for these species. Contact the Area Manager (979/323-9669 or 979/233-8729) for information regarding any Special Conservation Goose season.
Fishing: Accessed by boat via Gulf Intracoastal Waterway. Permitted only within the channel of Jones Creek on non-waterfowl hunt dates.

365

To Beaumont

365

823

Port
Arthur

- ★ Area Headquarters / Check Station
- # Hunting Compartment Number
- Public Hunting Area
- Stream/bed

J.D. Murphree WMA
Big Hill Unit #783N
8,200 acres

Jefferson
County

J.D. Murphree WMA
 Hillebrandt Unit

2710 Hwy 73 W,
 Port Arthur, TX 77640

73

82

YOUTH HUNTS

Youth Only Waterfowl: See Texas Migratory Digest for Special Youth Season information and regulations. Shooting hours end at noon. Permit fees waived for all qualified participants.

Youth/Adult Waterfowl: Nov. 26, 28, 30, Dec. 24, 26, and Jan 25. No more than two supervising adults for each youth. Shooting hours end at noon.

73

LEGAL GAME • 2014-2015

Waterfowl: ALL Hunters must check out through the WMA check station and exit the WMA before noon.

Early Teal: Regular (daily) Permit: Each day of the Early Teal season. Hunters must register at the WMA headquarters check station located on State Hwy. 73.

South Zone Duck: Regular (daily) Permit: Only on Tues., Thurs., and Sat. except no hunts held on Thanksgiving Day, Christmas Day, or New Year's Day.

Geese, Rail, Gallinule, and Snipe: May be taken during the seasons provided for these species during concurrent waterfowl hunts.

Feral Hog: Archery or Shotgun (slug or buckshot) only. Each day beginning the Monday following the close of South Zone Duck season and ending Mar. 31 (no bag limit). Shooting hours are one half hour before sunrise to one half hour after sunset. No registration required. Use of dogs allowed.

Fishing: Open to fishing in compartments and ditches from Mar. 1-Aug. 31. Fishing is allowed in Big Hill Bayou from Sept. 1 to the beginning of the South Zone Duck season and from the Monday following the close of the South Zone Duck Season through Aug. 31. Fishing is restricted to 30 min. before sunrise to 30 min. after sunset. An APH or LPU Permit is required to fish within the WMA unless all activity is confined to a boat within Big Hill Bayou, Taylor Bayou, Hillebrandt Bayou, Blind Bayou. No commercial fishing or crabbing is allowed. No unattended lines.

SPECIAL REGULATIONS: A \$20 Regular Permit (available at the check station) is required of all persons participating during the Early Teal, Youth/Adult Waterfowl, and South Zone Duck hunt dates. The \$20 Regular Permit fee is waived for persons possessing an APH Permit and for supervised minors. The Regular Permit hunt check station will open at 4:30 a.m. Hunt compartments will be assigned at time of registration. **NOTE:** Trapping, use of horses, water-skiing, and swimming is prohibited on the WMA. The use of airboats is prohibited, except in Big Hill Bayou and Blind Bayou. Travel within the WMA is by foot or boat only within compartments 1-11. From Sept. 1-Mar. 31 access to the leveed wetland compartments 1-11 is restricted to foot and non-motorized boats except to permitted hunters on designated days.

NOTE: See Check Station maps for designated motorboat trails and "No Prop" zones. Motorboat operators are advised that disturbance of soils and plants on the WMA is prohibited. Uprooting seagrasses using a propeller is prohibited by law.

Big Hill

Bayou

Bayou

Bayou

Blind Lake

Gulf Intracoastal Waterway

Barnett Lake

Willow Lake

Salt Bayou

Shell Lake

J.D. Murphree WMA
 Salt Bayou Unit

Keith Lake

Johnson Lake

Salt Lake

Knight Lake

Sabine

Lake

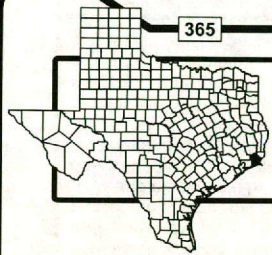
87

Sabine Pass



0 1 2

APPROXIMATE SCALE IN MILES



J.D. Murphree WMA
Salt Bayou Unit #783S
15,595 acres

Jefferson County

To Beaumont

Port Arthur

2710 Hwy 73 W,
Port Arthur, TX 77640

- Area Headquarters / Check Station
- Hunting Compartment Number
- Public Hunting Area
- Stream/bed
- Public Boat Ramp

YOUTH HUNTS

Youth Only Waterfowl: See Texas Migratory Digest for Special Youth Season information and regulations. Shooting hours end at noon. Permit fees waived for all qualified participants.

Youth/Adult Waterfowl: First Saturday of each split of the South Zone Duck season, Nov. 29, and Jan. 24. No more than two supervising adults for each party. Shooting hours end at noon.

LEGAL GAME • 2014-2015

Waterfowl: ALL Hunters must check out through the WMA check station and exit the WMA before noon.

Early Teal: Regular (daily) Permit: Each day of the Early Teal season. Hunters must register at the WMA headquarters check station located on State Hwy. 73.

South Zone Duck: Regular (daily) Permit: Only on Sun., Wed., and Fri. Hunters must register at the WMA headquarters check station located on State Hwy. 73.

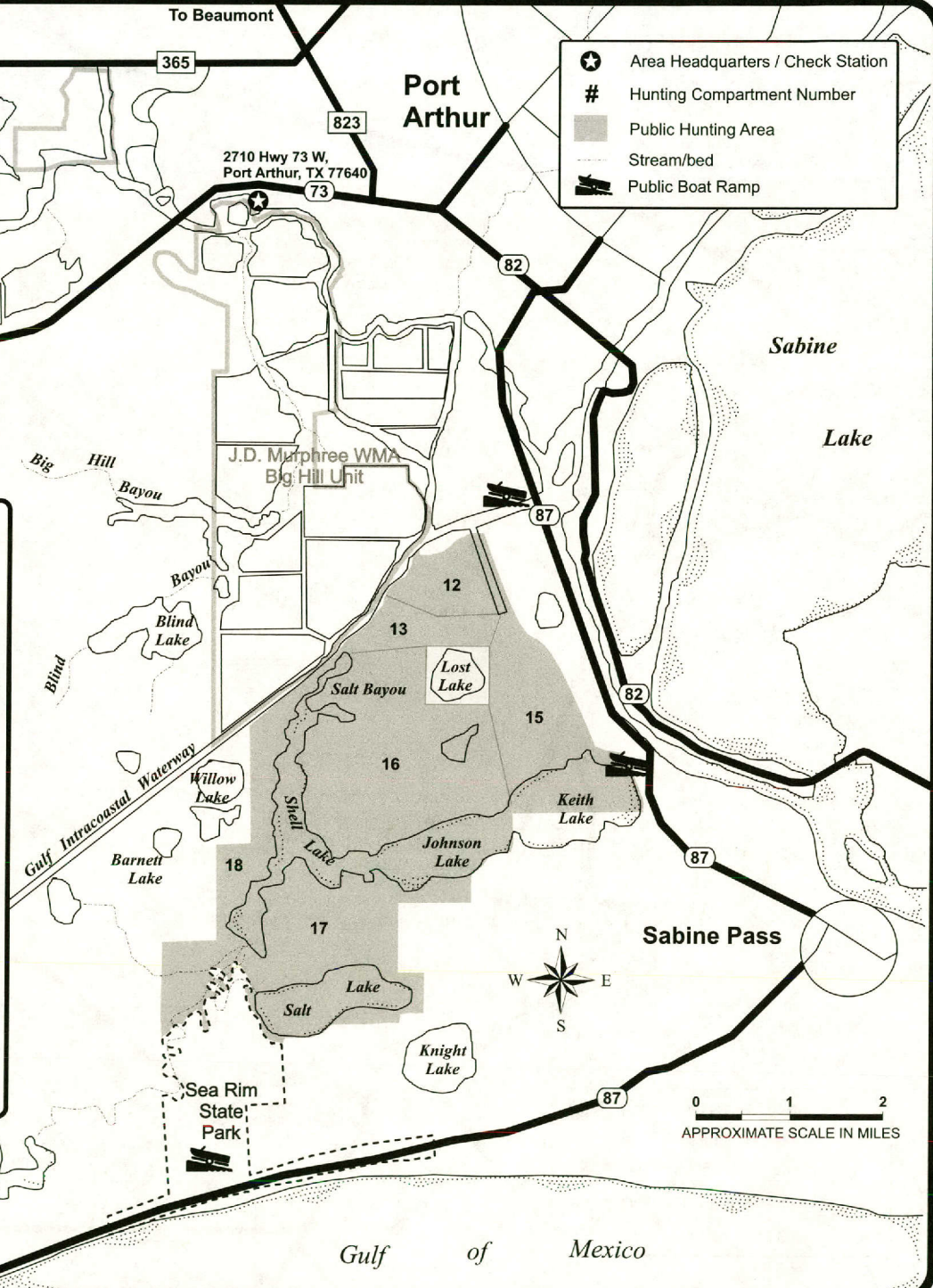
Geese, Rails, Gallinule, and Snipe: May be taken during the seasons provided for these species during concurrent waterfowl hunts.

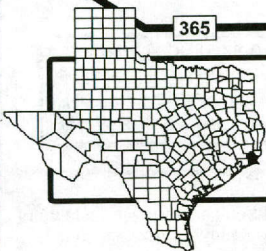
Feral Hog: Archery or Shotgun (slug or buckshot) only. Each day beginning the Monday following the close of the South Zone Duck season and ending Mar. 31 (no bag limit). Shooting hours are one half hour before sunrise to one half hour after sunset. Use of dogs allowed. No registration required.

Fishing: Open to fishing in compartments and ditches from Mar. 1-Aug. 31. Fishing is restricted to 30 min. before sunrise to 30 min. after sunset. Keith Lake, Johnson Lake, and Salt Bayou are open to fishing year round with no daylight restrictions. An APH or LPU Permit is required to fish within the WMA unless all activity is confined to a boat within Salt Bayou, Shell, Johnson, Keith, and Salt Lakes. Except in Keith lake, no commercial fishing or crabbing is allowed. No unattended lines.

SPECIAL REGULATIONS: A \$20 Regular Permit (available at the check station) is required of all persons participating during the Early Teal, Youth/Adult Waterfowl, and South Zone Duck hunt dates. The \$20 Regular Permit fee is waived for persons possessing an APH Permit and for supervised minors. The Regular Permit hunt check station will open at 4:30 a.m. Hunt compartments will be assigned at time of registration. Trapping, use of horses, waterskiing, and swimming is prohibited on the WMA. **NOTE:** The use of airboats is prohibited, except in Keith Lake Travel within the WMA is by boat only within compartments 12, 13, and 15-18. From Sept. 1-Mar. 31 access to leveed wetland compartment 12 is restricted to foot and non-motorized boats except to permitted hunters on designated days.

NOTE: See Check Station maps for designated motorboat trails and "No Prop" zones. Motorboat operators are advised that disturbance of soils and plants on the WMA is prohibited. Uprooting seagrasses using a propeller is prohibited by law.





Sea Rim SP Unit #1055 600 acres

Jefferson County

To Beaumont

Port Arthur

2710 Hwy 73 W,
Port Arthur, TX 77640

- Area Headquarters / Check Station
- Designated Public Hunting Road
- Public Hunting Area
- Stream/bed
- Public Boat Ramp

NOTE: See Check Station maps for designated "No Prop" zones.

YOUTH HUNTS

Youth Only Waterfowl: See Texas Migratory Digest for Special Youth Season information and regulations. Shooting hours end at noon.

Youth/Adult Waterfowl: First Saturday of each split of the South Zone season and on the Saturday after Thanksgiving. No more than two supervising adults for each party. Shooting hours end at noon.

LEGAL GAME • 2014-2015

Waterfowl: All Hunters must check out before noon.

Early Teal: Each day of the Early Teal season.

South Zone Duck: During the dates established for Jefferson County, only on Sundays, Wednesdays, and Fridays. No late season goose hunts.

Geese, Rail, Gallinules, and Snipe: May be taken with non-toxic shot only during waterfowl hunts provided the seasons are open for these species.

SPECIAL REGULATIONS: Persons using the hunt area must read and obey all regulations posted at the information station. Hunters may enter the hunt area after 4:30 a.m. on designated hunt days and must leave by noon each day. Hunters must park in the designated numbered parking sites for numbered hunting site used. No unattended vehicles allowed in parking sites before 4:00 a.m. or after 12:00 noon on any hunt day. The hunt area can accommodate ten hunting parties; first 40 hunters on first-come, first-serve basis each hunt day. Access to the walk-in area is by foot only and requires a one-half mile walk through the marsh. Access to the boat-in area is from the park's boat ramp.

Big Hill Bayou

J.D. Murphree WMA
Big Hill Unit

Blind Bayou

Blind Lake

Lost Lake

J.D. Murphree WMA
Salt Bayou Unit

Keith Lake

Johnson Lake


Barnett Lake

Willow Lake

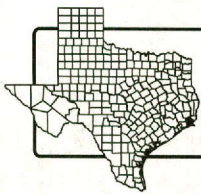
Salt Lake

Knight Lake

Sabine Pass



Gulf of Mexico



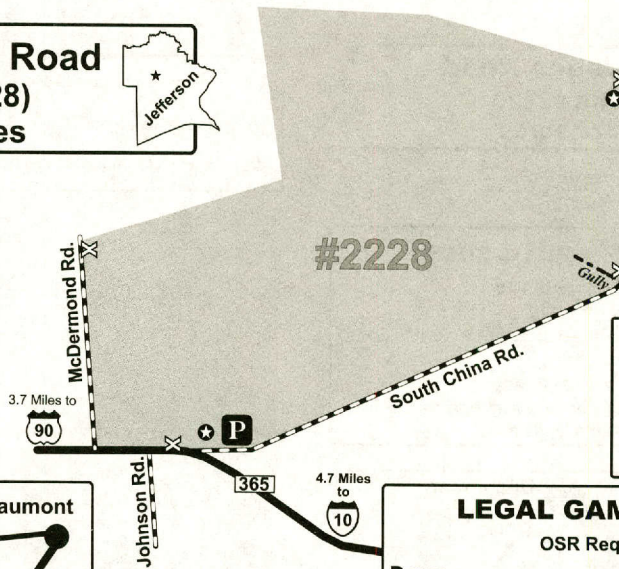
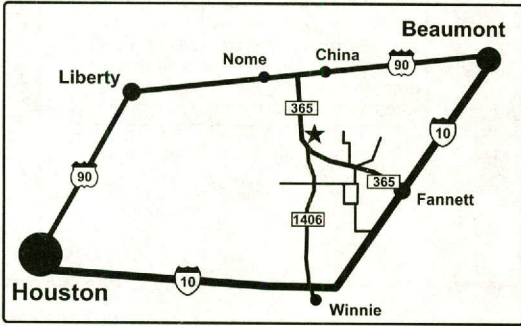
South China Road
(Unit #2228)
1,036 acres



YOUTH HUNTS

Youth Only Waterfowl: On dates set by the USFWS for North Zone Duck.

Special Regulations: No ATVs & ORVs. Do not disturb standing crops.



- Information/Registration Station
- Designated Parking Area
- Public Hunting Area
- Designated Cross-Over

LEGAL GAME • 2014-2015

OSR Required Sept. 1-7

Dove:

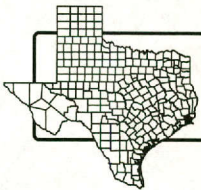
Regular Season: Each day of the Central Zone (Mourning and White-winged).

Waterfowl: Each day of the **Early Teal, North Zone Duck, and Eastern Zone Goose** seasons (including any late conservation season).

Snipe: Each day of the snipe season.

Rabbits: May be taken while hunting dove and waterfowl.

Means Restrictions: Shotguns are the only legal means that may be used or possessed during these hunts.



Latta Road
Unit #2070
1,120 acres



LEGAL GAME • 2014-2015

OSR Required Sept. 19-28

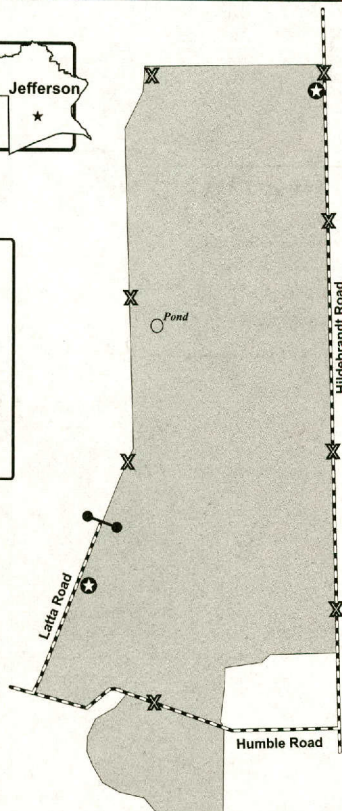
Dove:

Regular Season: Each day of the South Zone (Mourning and White-winged).

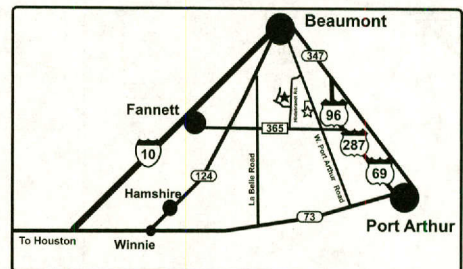
Rabbits: May be taken while hunting dove.

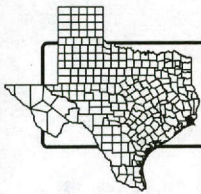
Means Restrictions: Shotguns are the only legal means that may be used or possessed during these hunts.

Special Regulations: Gates should remain closed at all times.



- Information/Registration Station
- Public Hunting Area
- Designated Cross-Over
- Gate





Bordages Road
Unit #2226
820 acres



- Information/Registration Station
- Public Hunting Area
- Designated Public Hunting Road

LEGAL GAME • 2014-2015

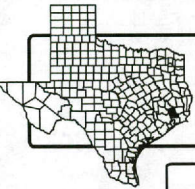
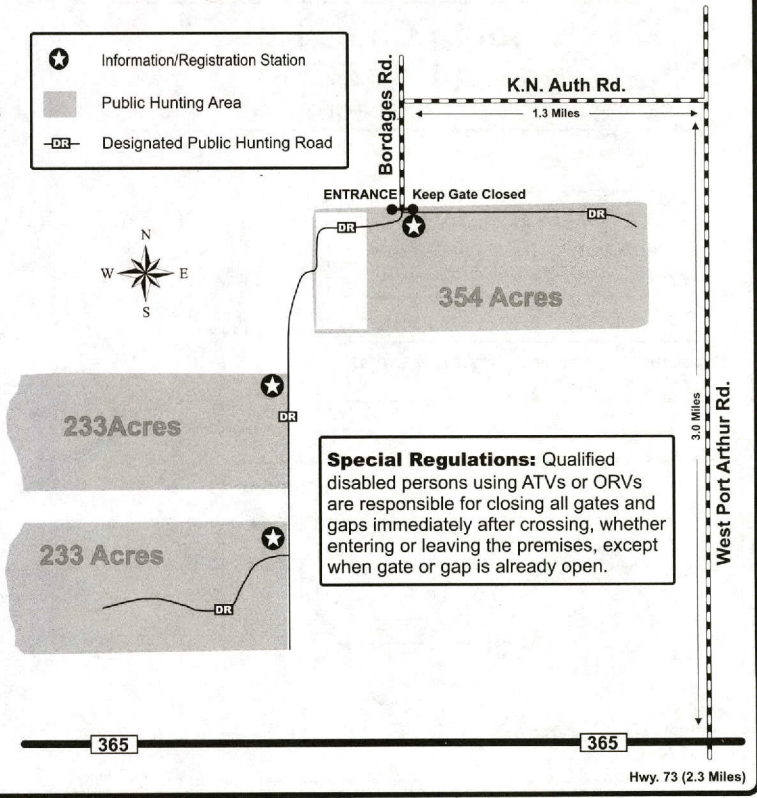
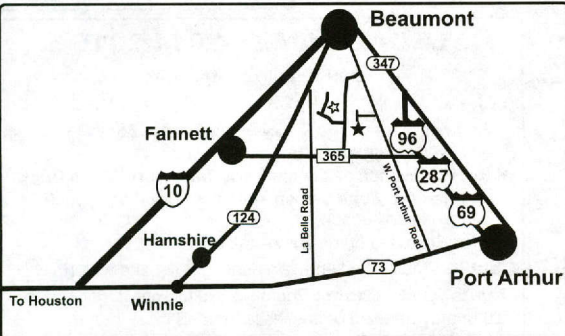
OSR Required Sept. 19-28

Dove:


Regular Season: Each day of the first split of the South Zone (Mourning and White-winged).

Rabbits: May be taken while hunting dove.

Means Restrictions: Shotguns are the only legal means that may be used or possessed during these hunts.



Gum Slough
Unit #2493
246 acres



LEGAL GAME • 2014-2015

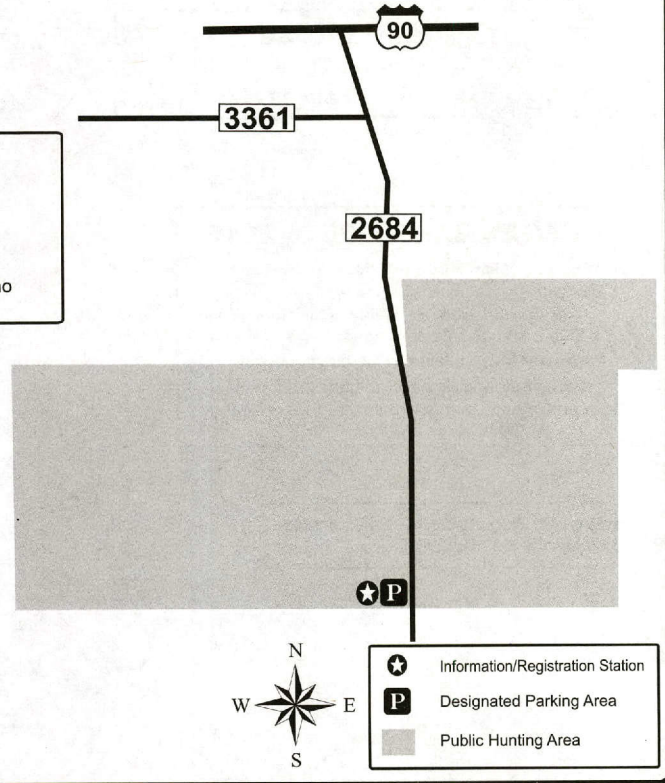
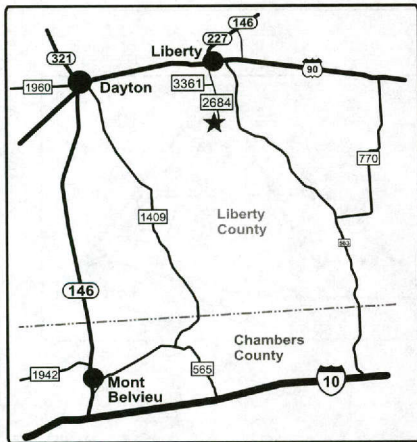
OSR Required Each Day

Archery Only Feral Hogs: Oct. 1 - May 31. No bag limit.

Squirrel: Oct. 1-Feb. 22, and May 1-31.

Rabbit & Hares: Concurrent with hunts for squirrel.

Means Restriction: Firearms restricted to shotguns with no larger than #4 shot.



Mad Island WMA
Unit #729
7,281 acres

Matagorda
 County

HUNTS BY POSTCARD

Quail: See front section of booklet for "Postcard Selection Hunt" information.



LEGAL GAME • 2014-2015

OSR Required Each Day.

Waterfowl: Shooting hours are 30 minutes before official sunrise and hunters must be checked out and exit the area by noon.

Early Teal: Only on Saturdays and Sundays of the Early teal season.

South Zone Duck: Only on Saturdays and Sundays; also on Tuesday the week of Thanksgiving.

Sandhill Cranes, Coots, Dove, Geese, Rail, Gallinule, and Snipe: may be taken during the seasons provided for these species only on dates listed for Early Teal and South Zone Duck hunts.

Means Restriction: Shotguns with non-toxic shot are the only firearms allowed.

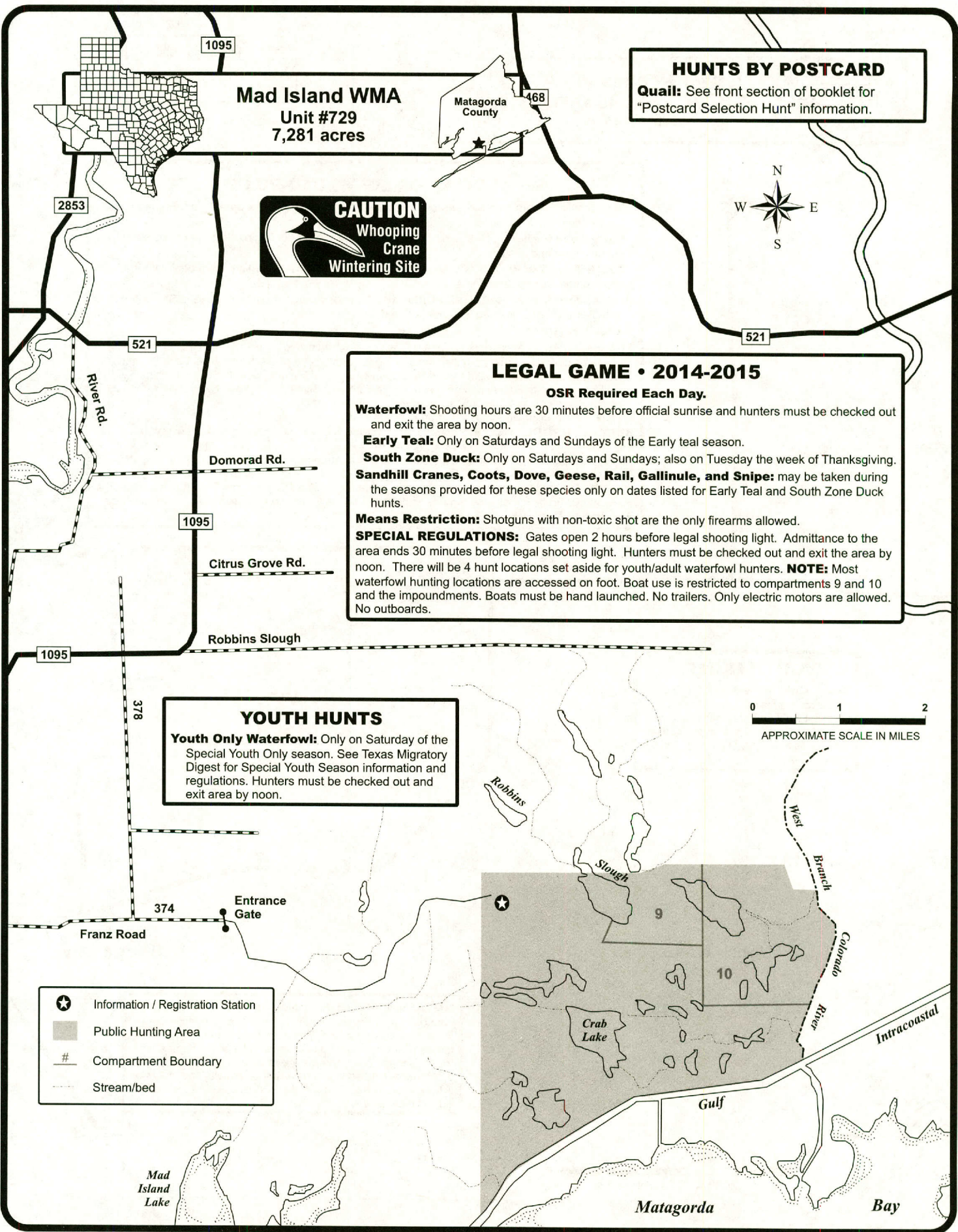
SPECIAL REGULATIONS: Gates open 2 hours before legal shooting light. Admittance to the area ends 30 minutes before legal shooting light. Hunters must be checked out and exit the area by noon. There will be 4 hunt locations set aside for youth/adult waterfowl hunters. **NOTE:** Most waterfowl hunting locations are accessed on foot. Boat use is restricted to compartments 9 and 10 and the impoundments. Boats must be hand launched. No trailers. Only electric motors are allowed. No outboards.

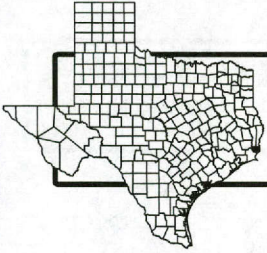
YOUTH HUNTS

Youth Only Waterfowl: Only on Saturday of the Special Youth Only season. See Texas Migratory Digest for Special Youth Season information and regulations. Hunters must be checked out and exit area by noon.

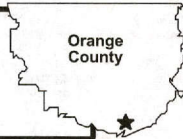


- Information / Registration Station
- Public Hunting Area
- Compartment Boundary
- Stream/bed





Lower Neches WMA
Nelda Stark Unit #738
 868 acres



★ Information Station
 ■ Public Hunting Area

LEGAL GAME • 2014-2015

Waterfowl: The hunt area accommodates only six hunting parties per day on designated hunt sites.

Early Teal: Each day of the Early Teal Season. Shooting hours begin one-half hour before sunrise and end at sunset.

South Zone Duck: Only on Wednesday, Friday, and Sunday. Shooting hours begin one-half hour before sunrise and end at sunset.

Geese, Woodcock, Rail, Gallinules, and Snipe: during the established seasons for these species on hunt dates and times designated for waterfowl.

Rabbits & Hares: Feb. 1-9 (no bag limit).


Fishing: Within the designated hunt area, fishing is allowed Sept. 1 to the beginning of the South Zone Duck Season and from the Monday following the close of the South Zone Duck Season through Aug. 31. The rest of the WMA is open year round. Fishing is restricted to 30 minutes before sunrise to 30 minutes after sunset. No commercial crabbing or bait fishing allowed on the area. Bank fisherman must possess an APH or LPU Permit.

Means Restriction: Shotguns with non-toxic shot only.

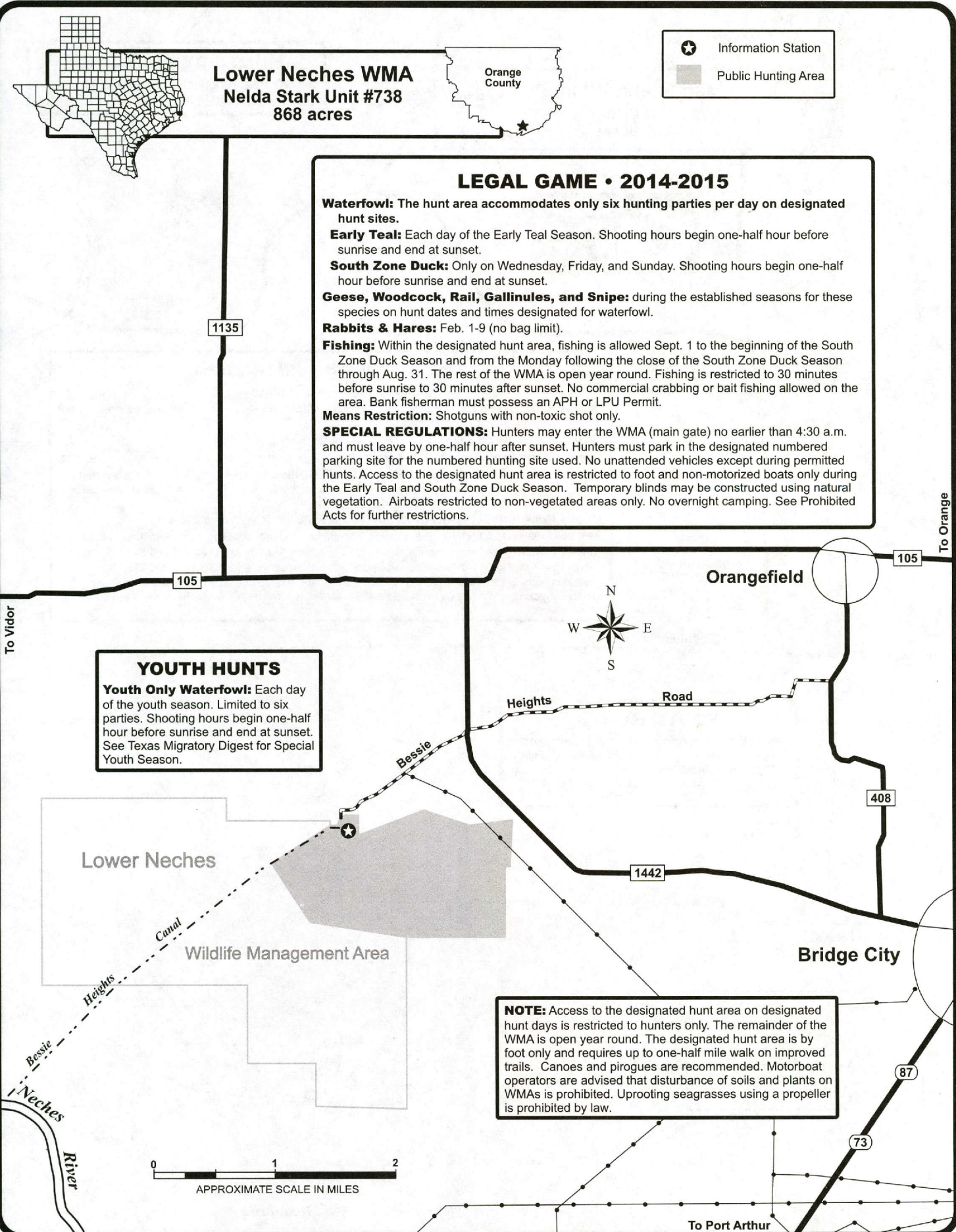
SPECIAL REGULATIONS: Hunters may enter the WMA (main gate) no earlier than 4:30 a.m. and must leave by one-half hour after sunset. Hunters must park in the designated numbered parking site for the numbered hunting site used. No unattended vehicles except during permitted hunts. Access to the designated hunt area is restricted to foot and non-motorized boats only during the Early Teal and South Zone Duck Season. Temporary blinds may be constructed using natural vegetation. Airboats restricted to non-vegetated areas only. No overnight camping. See Prohibited Acts for further restrictions.

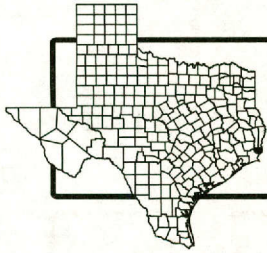
YOUTH HUNTS

Youth Only Waterfowl: Each day of the youth season. Limited to six parties. Shooting hours begin one-half hour before sunrise and end at sunset. See Texas Migratory Digest for Special Youth Season.



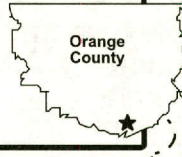
NOTE: Access to the designated hunt area on designated hunt days is restricted to hunters only. The remainder of the WMA is open year round. The designated hunt area is by foot only and requires up to one-half mile walk on improved trails. Canoes and pirogues are recommended. Motorboat operators are advised that disturbance of soils and plants on WMAs is prohibited. Uprooting seagrasses using a propeller is prohibited by law.





Lower Neches WMA
Old River Unit # 728
4,386 acres

Property owned by Entergy Texas LP



LEGAL GAME • 2014-2015

Waterfowl:

Early Teal: Each day of the Early Teal Season. Shooting hours end at noon.

South Zone Duck: Each day of the South Zone Duck Season as established for Orange County. Shooting hours end at noon.

East of Lake St.: Only on Wed., Fri., and Sun.

West of Lake St.: Only on Tues., Thurs., and Sat. **Motorized access restricted to perimeter waters of Wetland Restoration Area and the Leveed impoundment west of Hwy 87. The hunt area between Lake Street and Hwy 87 is non-motorized access only.**

Geese, Woodcock, Rails, Gallinules, and Snipe: During the established seasons for these species only on hunt dates and times designated for waterfowl.

Rabbits and Hares: Feb. 1-9.

Fishing: Fishing is allowed from the Lake St. And Hwy 87/73 right-of-ways during the period Sept. 1 to the beginning of South Zone Duck Season and from the Mon. following the close of South Zone Duck Season through Aug. 31. Fishing is restricted to 30 minutes before sunrise until 30 minutes after sunset. No commercial crabbing or bait fishing allowed on the Area. Bank anglers must possess a valid APH or LPU Permit.

Means Restriction: Shotguns with non-toxic shot only.

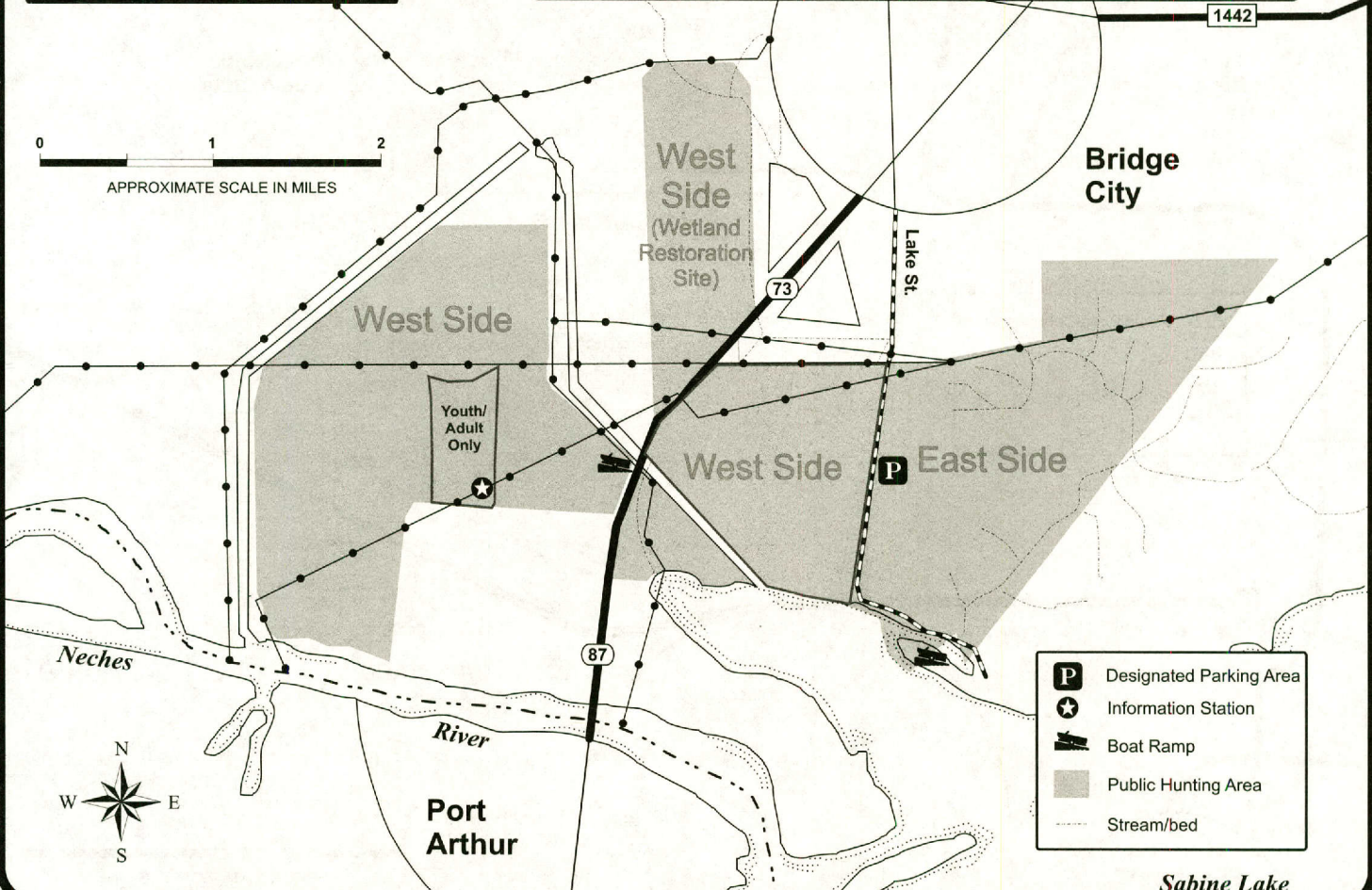

SPECIAL REGULATIONS: Hunters may enter the WMA no earlier than 4:30 a.m. During the period of Sept. 1-Feb. 28, access to the WMA is restricted to foot and non-motorized boats **EXCEPT** from 4:30 a.m. to end of legal shooting hours on designated hunt days. Temporary blinds may be constructed using natural vegetation (brush, cane, etc. - no lumber, wire, or other construction materials allowed). The WMA is open year round to permitted users. See Prohibited Acts for further restrictions.

Note: Motorboat operators are advised that disturbance of soils and plants on the WMAs is prohibited. Uprooting seagrasses using a propeller is prohibited by law.

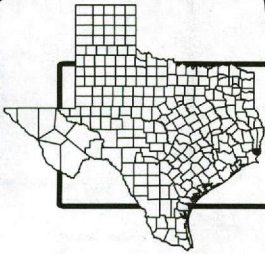
YOUTH HUNTS

Youth Only Waterfowl: See Texas Migratory Digest for Special Youth Season information and regulations. Shooting hours end at noon.

Youth /Adult Waterfowl: West of HWY 87, the Leveed Impoundment is reserved for Youth/Adult hunt parties only. No more than two hunt parties may utilize the impoundment at any one time during a designated hunt period. Motorboats are not allowed inside the impoundment. Youth/Adult hunt parties may not contain more than two adults per hunting youth.



Sabine Lake



Blue Elbow Swamp-Tony Houseman WMA/SP

Unit #712
3,985 acres

Orange County

LOUISIANA

YOUTH HUNTS

Youth/Adult Squirrel: Sept. 27-28.
Youth Only Waterfowl: Shooting hours end at noon. See Texas Migratory Digest for Special Youth Season information and regulations.

LEGAL GAME • 2014-2015

Feral Hogs: (no bag limit) No closed season. Only legal firearms (except shotguns with buckshot), archery equipment, and crossbows may be used. No baiting allowed.

Waterfowl: Shooting hours end at noon. Hunting is allowed each day of the **Early Teal** and **North Zone Duck, and Eastern Zone Goose** seasons (including any special conservation season).

Woodcock, Rail, Gallinule and Snipe: May be taken during the open seasons for these species.

Dove: Central Zone.

Squirrel: Oct. 1-Feb. 22, May 1-31.

Furbearers and Predators: (Limit 1 per day) Oct. 1-Mar. 31. Concurrent shooting hours for feral hog.

Rabbits & Hares

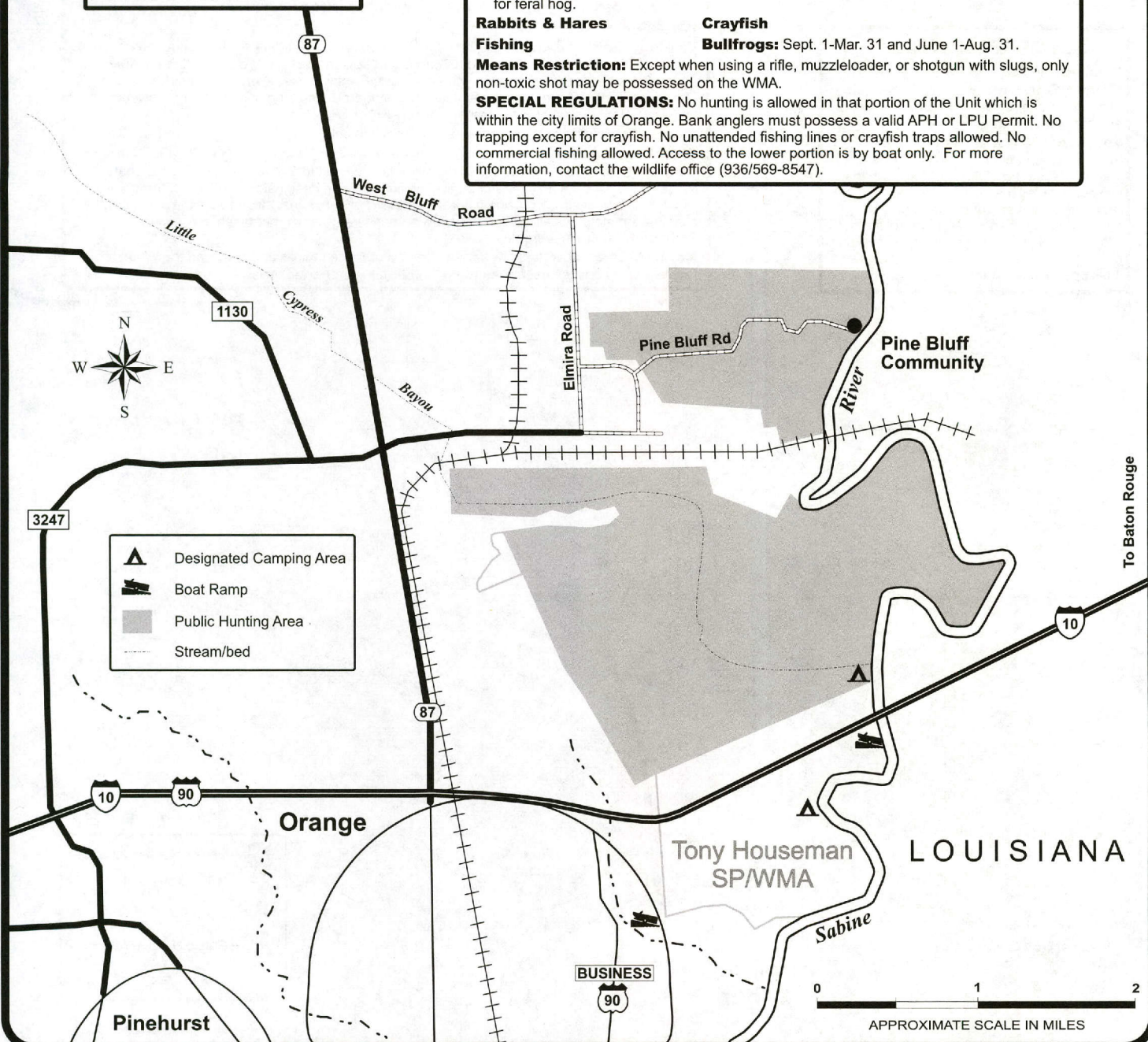
Crayfish

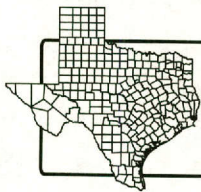
Fishing

Bullfrogs: Sept. 1-Mar. 31 and June 1-Aug. 31.

Means Restriction: Except when using a rifle, muzzleloader, or shotgun with slugs, only non-toxic shot may be possessed on the WMA.

SPECIAL REGULATIONS: No hunting is allowed in that portion of the Unit which is within the city limits of Orange. Bank anglers must possess a valid APH or LPU Permit. No trapping except for crayfish. No unattended fishing lines or crayfish traps allowed. No commercial fishing allowed. Access to the lower portion is by boat only. For more information, contact the wildlife office (936/569-8547).





**Rose City
Unit #2258
340 acres**

Orange

LEGAL GAME • 2014-2015

OSR Required Oct. 1-2 and May 1-3

Squirrel: Oct. 1-Feb. 22 and May 1-31.

Rabbits: May be taken while hunting squirrel.

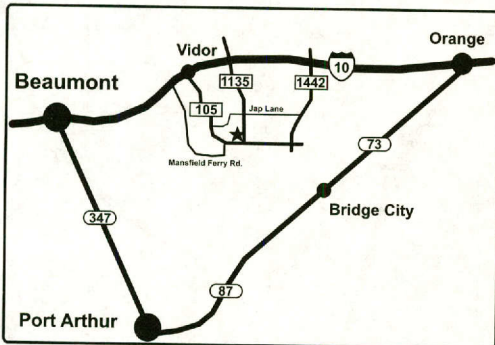
Means Restriction: Shotguns are the only legal means that may be used or possessed during these hunts.

Jap Lane

1135

YOUTH HUNTS

Youth Only Squirrel: Sept. 27-28



★ Information/Registration Station
■ Public Hunting Area

105

Someone is stealing Texas' wildlife ...

Do you know who?

If you know a poacher or know of poaching activity,
report these violations to Operation Game Thief by calling

1-800-792-GAME

and help preserve our wildlife resources.

Information leading to the arrest and conviction of a poacher
may result in a reward up to \$1,000.



Become a member of the
Operation Game Thief program.

Call (512) 389-8801 for
membership information or send
your tax-deductible donation to:

Operation Game Thief
Texas Parks and Wildlife Department
4200 Smith School Road
Austin, TX 78744

HELP SUPPORT

*Operation
Game Thief*
a privately funded program

Huntsville State Park
Unit #1044
2,087 acres

Walker
 County

Huntsville

2929

1374

- ★ Information Station
- Public Hunting Area
- Pond/Lake

2296

45

75

Bath Road
 Ball Road

National



Forest

1374

2793

1375

LEGAL GAME • 2014-2015

Squirrels: Regular (daily) Permit: Only Dec. 3, 4, (Shooting hours are one half hour before sunrise until noon). Use of dogs prohibited.

Means Restriction: Shotguns with no larger than #4 lead shot are the only legal means that may be used or possessed during these hunts.

SPECIAL REGULATIONS: A Regular Permit (available at the area) is required to participate in these hunts. The \$20 Regular Permit fee is waived for persons possessing an APH Permit. All fees waived for minors accompanied by a permitted authorized supervising adult. See Prohibited Acts for further restrictions.

New
 Waverly

45


75

WHOOPING CRANES AND OTHER SIMILAR SPECIES

For more information, visit www.tpwd.state.tx.us/whoopingcranes/
or email: whoopingcranes@tpwd.state.tx.us




ENDANGERED



WHOOPING CRANES – ENDANGERED

White with black wingtips, red cap and red malar stripe
 Juveniles have a mixture of white and brown body feathers, with black wingtips
 Necks long, extended straight forward in flight
 Wingspan: 7-1/2 feet
 Legs extend beyond tail in flight
 Slow wingbeat
 Flocks of 2 to 7, sometimes migrate with sandhill cranes




SANDHILL CRANES

Gray, with dark wingtips; may appear white in some light
 Neck long, extended straight forward in flight
 Wingspan: 6-1/2 feet
 Legs extend beyond tail in flight
 Slow wingbeat
 Flocks of 2 to hundreds




WOOD STORKS

White, with black tail and black along entire edge of wings
 Neck long, extended straight, bare and dark near head; heavy bill curved down
 Wingspan: 5-1/2 feet
 Long legs extend beyond tail in flight
 Flaps slowly, glides and soars
 May be seen in groups or as single birds




SNOW GOOSE AND ROSS'S GOOSE

White with black wingtips
 Wingspan: 4-1/2 feet
 Short legs
 Rapid wingbeat
 Flocks of 20 to hundreds
 Usually noisy




AMERICAN WHITE PELICANS

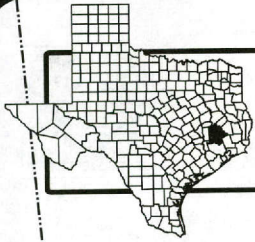
White wings with black edgings extending almost to body
 Long neck, folded in flight
 Wingspan: 9 feet
 Short legs, do not extend beyond tail in flight
 Long, yellow bill
 Often in flocks of 20 or more
 Usually circle while soaring



GREAT EGRET

An all-white heron with 4-1/2 foot wingspan and bright yellow beak
 Long legs
 Neck usually tucked in flight
 Slightly smaller than sandhill cranes when standing



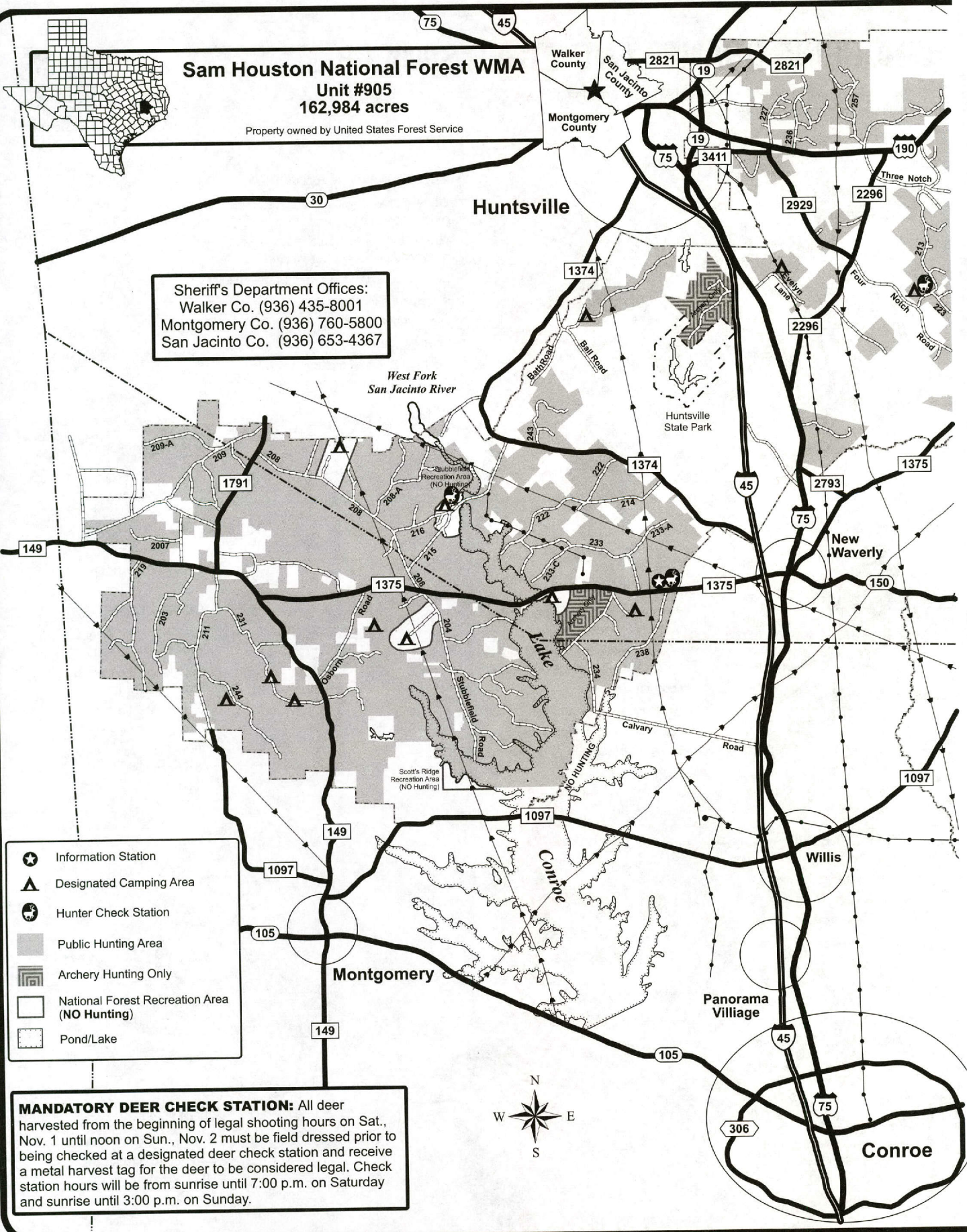


Sam Houston National Forest WMA

Unit #905
162,984 acres

Property owned by United States Forest Service

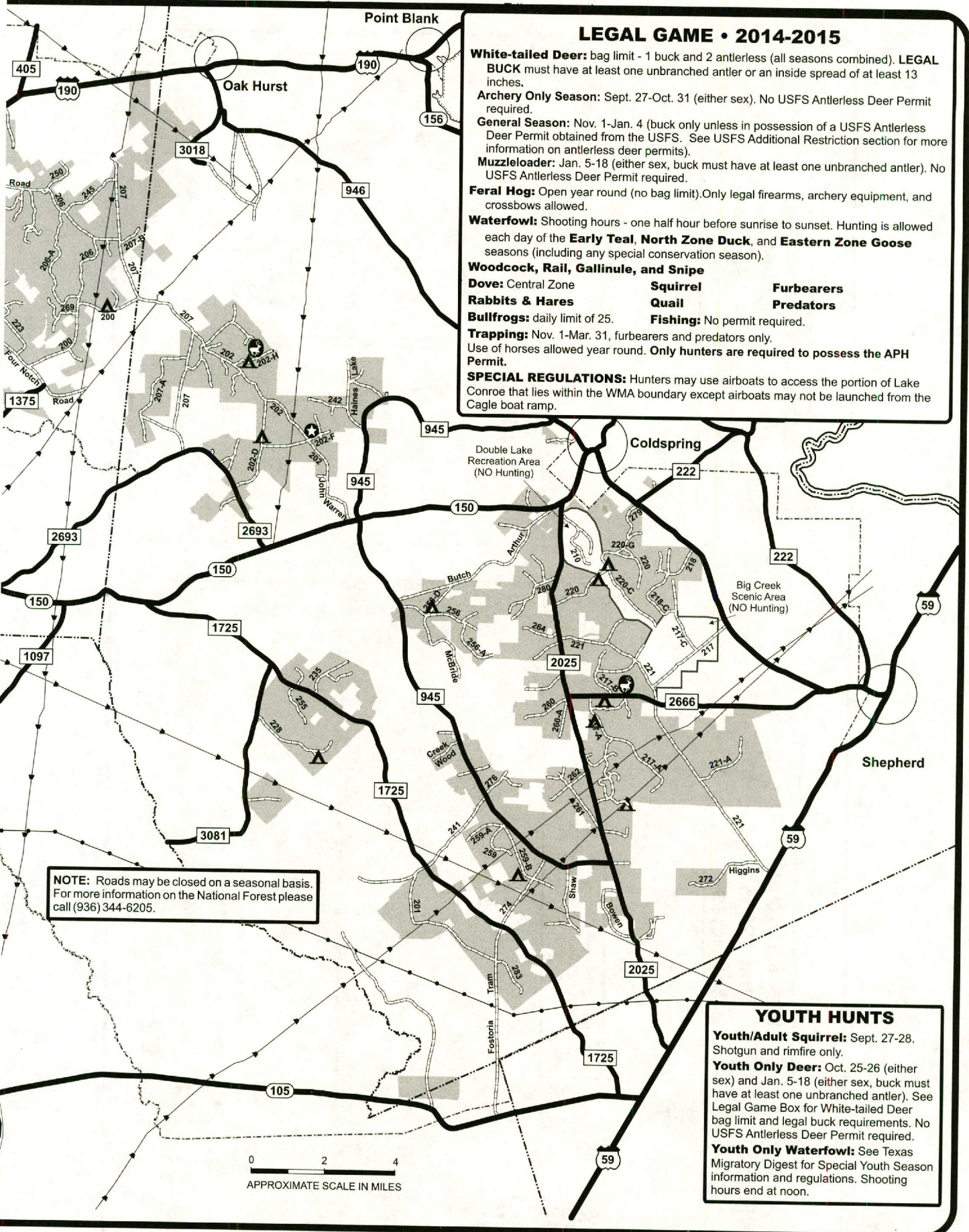
Sheriff's Department Offices:
Walker Co. (936) 435-8001
Montgomery Co. (936) 760-5800
San Jacinto Co. (936) 653-4367



- Information Station
- Designated Camping Area
- Hunter Check Station
- Public Hunting Area
- Archery Hunting Only
- National Forest Recreation Area (NO Hunting)
- Pond/Lake

MANDATORY DEER CHECK STATION: All deer harvested from the beginning of legal shooting hours on Sat., Nov. 1 until noon on Sun., Nov. 2 must be field dressed prior to being checked at a designated deer check station and receive a metal harvest tag for the deer to be considered legal. Check station hours will be from sunrise until 7:00 p.m. on Saturday and sunrise until 3:00 p.m. on Sunday.



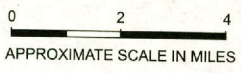


LEGAL GAME • 2014-2015

White-tailed Deer: bag limit - 1 buck and 2 antlerless (all seasons combined). **LEGAL BUCK** must have at least one unbranched antler or an inside spread of at least 13 inches.
Archery Only Season: Sept. 27-Oct. 31 (either sex). No USFS Antlerless Deer Permit required.
General Season: Nov. 1-Jan. 4 (buck only unless in possession of a USFS Antlerless Deer Permit obtained from the USFS. See USFS Additional Restriction section for more information on antlerless deer permits).
Muzzleloader: Jan. 5-18 (either sex, buck must have at least one unbranched antler). No USFS Antlerless Deer Permit required.
Feral Hog: Open year round (no bag limit). Only legal firearms, archery equipment, and crossbows allowed.
Waterfowl: Shooting hours - one half hour before sunrise to sunset. Hunting is allowed each day of the **Early Teal, North Zone Duck, and Eastern Zone Goose** seasons (including any special conservation season).
Woodcock, Rail, Gallinule, and Snipe
Dove: Central Zone **Squirrel** **Furbearers**
Rabbits & Hares **Quail** **Predators**
Bullfrogs: daily limit of 25. **Fishing:** No permit required.
Trapping: Nov. 1-Mar. 31, furbearers and predators only.
Use of horses allowed year round. **Only hunters are required to possess the APH Permit.**
SPECIAL REGULATIONS: Hunters may use airboats to access the portion of Lake Conroe that lies within the WMA boundary except airboats may not be launched from the Cagle boat ramp.

NOTE: Roads may be closed on a seasonal basis. For more information on the National Forest please call (936) 344-6205.

YOUTH HUNTS
Youth/Adult Squirrel: Sept. 27-28. Shotgun and rimfire only.
Youth Only Deer: Oct. 25-26 (either sex) and Jan. 5-18 (either sex, buck must have at least one unbranched antler). See Legal Game Box for White-tailed Deer bag limit and legal buck requirements. No USFS Antlerless Deer Permit required.
Youth Only Waterfowl: See Texas Migratory Digest for Special Youth Season information and regulations. Shooting hours end at noon.



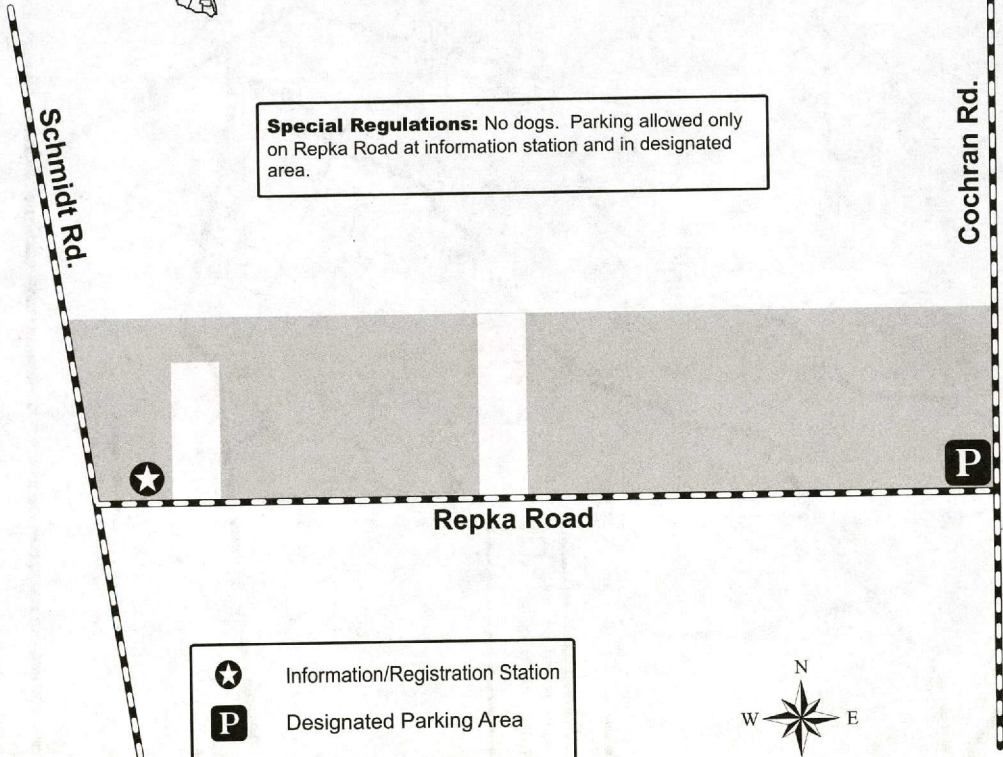


**Repka Road
Unit #2055
160 acres**



Waller ★

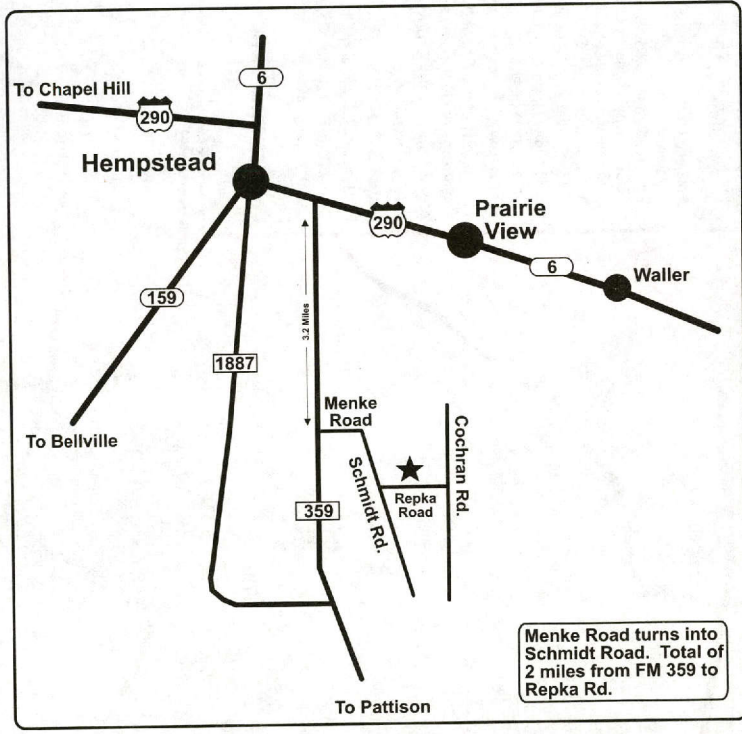
Special Regulations: No dogs. Parking allowed only on Repka Road at information station and in designated area.

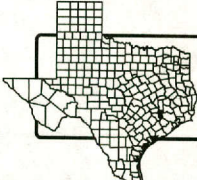


- ★ Information/Registration Station
- P Designated Parking Area
- Public Hunting Area



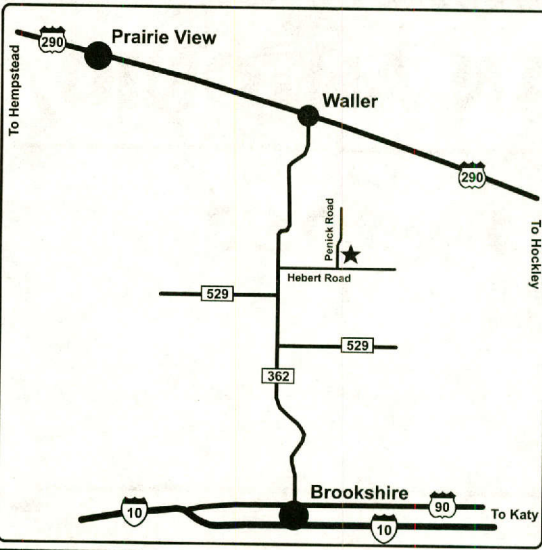
LEGAL GAME • 2014-2015
OSR Required Sept. 1-7
Dove:
Regular Season: Each day of the first split of Central Zone (Mourning and White-winged).






Hebert Preserve
Unit #2412
330 acres

Waller



Special Regulations: No pre-season scouting. No rifles. Parking available along the shoulder of Hebert and Penick roads. Do not block traffic.



LEGAL GAME • 2014-2015
OSR Required Sept. 1-7

Dove:
Regular Season: Each day of the first split of Central Zone (Mourning, White-winged, Eurasian Collared, and Feral Pigeons).

Feral Hog: May be taken while hunting dove. Shotguns using slugs or buckshot are the only legal means for taking hogs.

- Information/Registration Station
- Public Hunting Area
- Stream/bed



Someone is stealing Texas' wildlife ...

Do you know who?

If you know a poacher or know of poaching activity, report these violations to Operation Game Thief by calling

1-800-792-GAME

and help preserve our wildlife resources.

Information leading to the arrest and conviction of a poacher may result in a reward up to \$1,000.

Become a member of the Operation Game Thief program.

Call (512) 389-8801 for membership information or send your tax-deductible donation to:

Operation Game Thief
Texas Parks and Wildlife Department
4200 Smith School Road
Austin, TX 78744

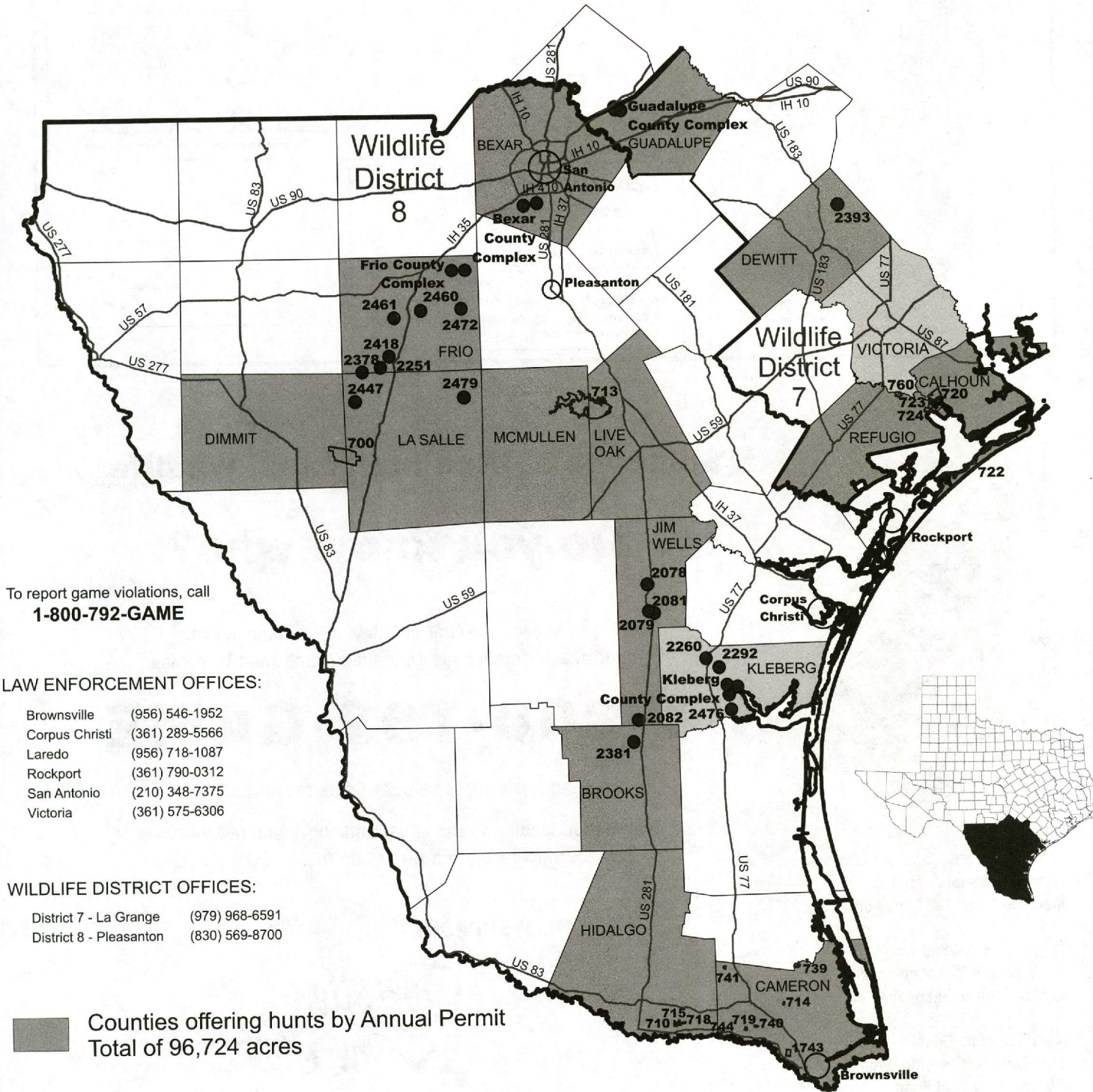
HELP SUPPORT

Operation Game Thief
a privately funded program

REGION 8 - SAN ANTONIO/CORPUS CHRISTI

2014-2015

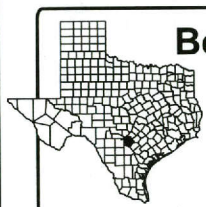
For enhanced individual area maps, please visit
www.tpwd.texas.gov/huntwild/hunt/public/lands/maps/



PHR 8 HUNTING OPPORTUNITY OFFERED BY SPECIES

Page	County	Unit #	Unit Name	Archery Deer	Feral Hog	Special Season White-winged Dove	Dove	Teal	Waterfowl	Conservation Season	Cranes	Other Migratory Birds	Quail	Chachalaca	Squirrel	Rabbit	Coyotes	Fishing	Multispecies	Y/A Dove	Y/A Quail	Youth Deer	Youth Waterfowl
114	Bexar		Bexar County Complex																				
		2469	Somerset Road				1	1								1							
		2470	Lone Star Pass				1	1								1							
115	Brooks	2381	Calclaw Creek				1																
116	Calhoun	722	Matagorda Island WMA						1														
117	Calhoun	720	Mission Lake Unit - G. Delta WMA				1	1	1			1						1					1
118	Refugio	723	Guadalupe River Unit - G. Delta WMA				1	1	1	1		1						1					1
118	Refugio	724	Hynes Bay Unit - G. Delta WMA				1	1	1	1		1						1					1
119	Cameron	1743	Resaca de la Palma SP				1	1															
121	Cameron	744	Anacua Unit - Las Palomas WMA				1	1					1	1		1							
122	Cameron	739	Arroyo Colorado Unit - Las Palomas WMA				1	1					1	1		1							
123	Cameron	714	Carricitos Unit - Las Palomas WMA				1	1					1	1		1							
124	Cameron	719	Ebony Unit - Las Palomas WMA				1	1					1	1		1							
125	Cameron	741	Longoria Unit - Las Palomas WMA				1	1					1	1		1							
126	Cameron	740	Tucker Unit - Las Palomas WMA				1	1					1	1		1							
127	Hidalgo	710	Baird Unit - Las Palomas WMA				1	1					1	1		1							
127	Hidalgo	718	Chapote Unit - Las Palomas WMA				1	1					1	1		1							
127	Hidalgo	715	Taormina Unit - Las Palomas WMA				1	1					1	1		1							
128	DeWitt	2393	Burns West				1	1								1							
129	Dimmit/LaSalle	700	Chaparral WMA				1	1					1			1				1	1		
130	Frio	2418	Mimosa Farms 526				1	1															
130	Frio	2460	Keystone				1	1								1	1						
131	Frio	2461	Ross				1	1								1	1						
132	Frio		Frio County Complex																				
		2471	Bigfoot				1	1								1	1						
		2475	North Bigfoot				1	1								1	1						
133	Frio	2472	FM 140				1	1								1	1						
133	Frio	2251	State Highway 85				1	1								1	1						
134	Frio/LaSalle	2378	Mimosa Farms				1																
135	Guadalupe		Guadalupe County Complex																				
		2356	Engel Road				1																
		2357	Green Valley Road				1																
		2358	Weil Road				1																
136	Jim Wells	2078	Tovar Ranch				1																
136	Jim Wells	2081	South Alice				1																
137	Jim Wells	2079	Tomas Pasture				1	1															
138	Jim Wells	2082	Hornsby East & West				1	1															
138	Kleberg	2260	South Kingsville				1	1															
139	Kleberg	2292	URI				1	1															
139	Kleberg	2476	Haffey				1	1															
140	Kleberg		Kleberg County Complex																				
		2280	Radicha Creek				1	1															
		2293	North Vattman				1	1															
		2294	Drum Point				1	1															
141	LaSalle	2447	Ayala Road				1	1					1		1	1							
141	LaSalle	2479	Fowlerton				1	1								1							
142	Live Oak/McMullen	713	James E. Daughtrey WMA				1	1	1	1	1	1			1	1		1					
			Post Card Hunts																				
xviii	Calhoun	720	Mission Lake Unit - G. Delta WMA			1																	1
xviii	Refugio/Victoria	760	San Antonio Unit - G. Delta WMA																1				
			E-Postcard Hunts																				
xvi	Dimmit/LaSalle	700	Chaparral WMA			1											1						
xvii	McMullen/Live Oak	716	James E. Daughtrey WMA			1	1																
			Totals	1	5	25	42	6	5	2	1	4	12	5	6	20	2	4	1	1	1	1	3

REGION 8 - SAN ANTONIO / CORPUS CHRISTI



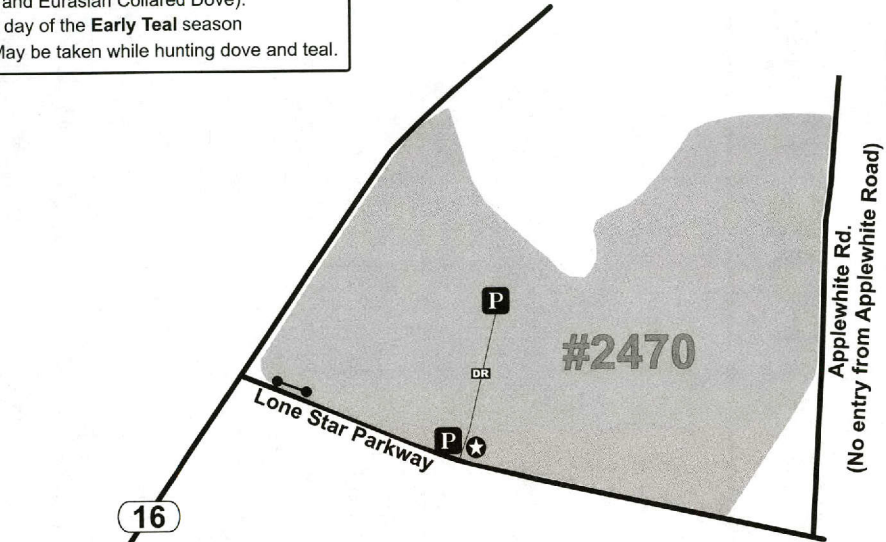
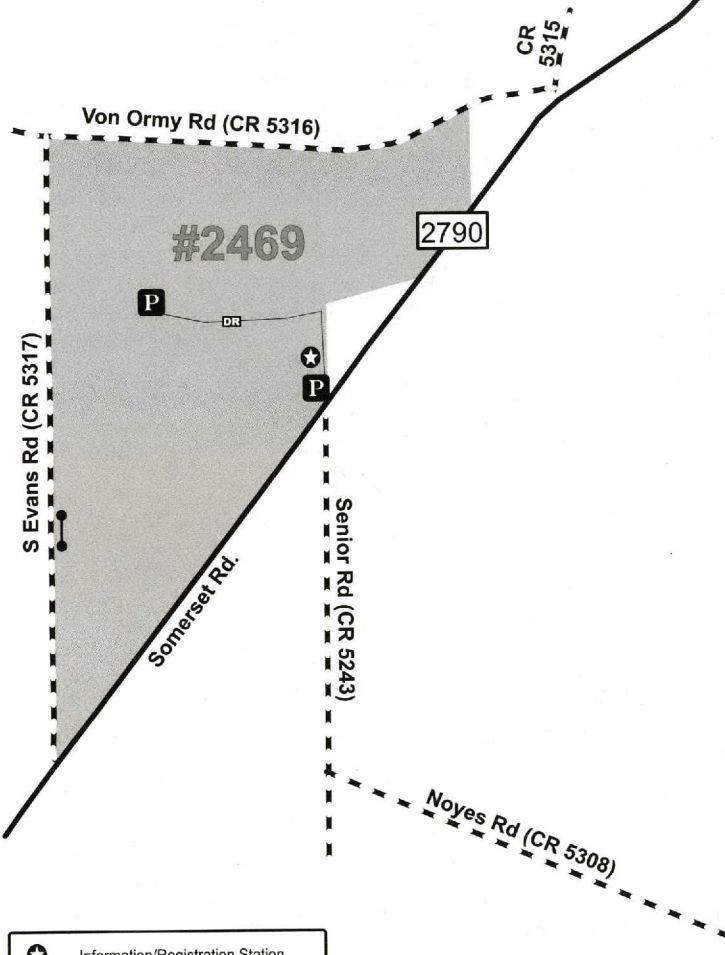
Bexar County Complex

Somerset Road
(Unit #2469) 520 acres
Lone Star Pass
(Unit #2470) 540 acres



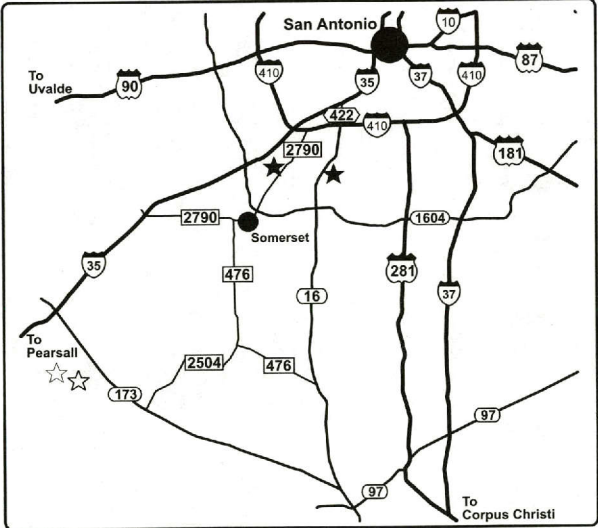
LEGAL GAME • 2014-2015
OSR Required Sept. 1-7

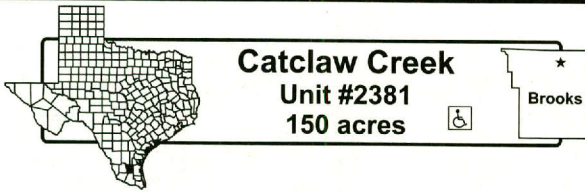
Dove:
Regular Season: Each day of the first split of Central Zone (Mourning, White-winged, Feral Pigeons, and Eurasian Collared Dove).
Teal: Each day of the **Early Teal** season
Rabbits: May be taken while hunting dove and teal.



16

- ★ Information/Registration Station
- P Designated Parking Area
- Public Hunting Area
- DR Designated Public Hunting Road
- Gate with Walk-in Access





**Catclaw Creek
Unit #2381
150 acres**

Brooks

LEGAL GAME • 2014-2015

OSR Required Each Day

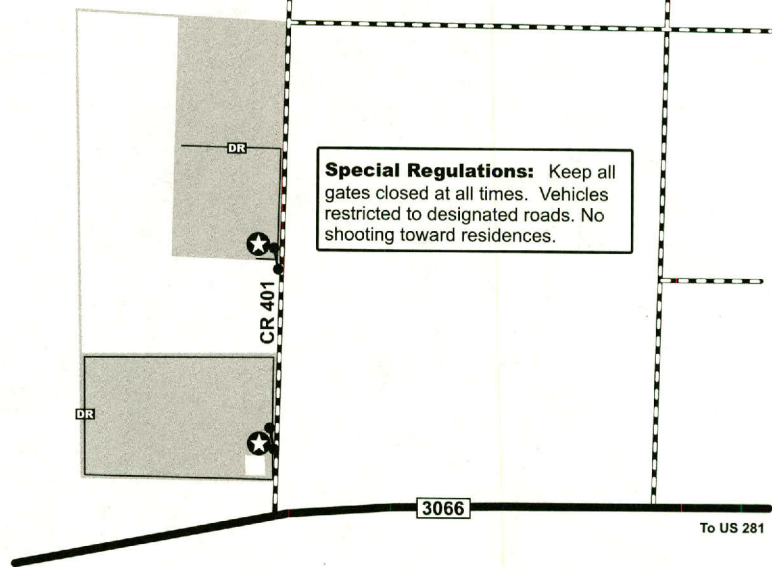
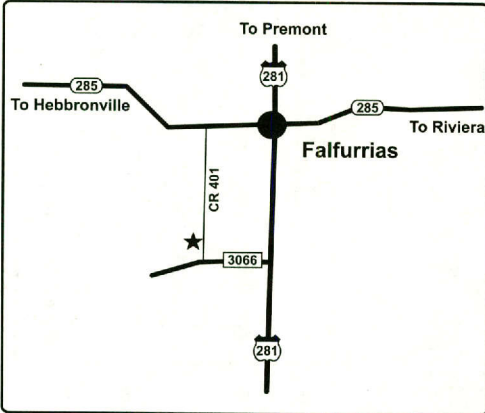
Special White-winged Dove Area:

Special Season: Each day of the Special Season of the Special White-winged Dove Area.

Regular Season: Each day of the first split of the Special White-winged Dove Zone (Mourning and White-winged).

Special Regulations: Keep all gates closed at all times. Vehicles restricted to designated roads. No shooting toward residences.

- Information/Registration Station
- Gate / Designated Entrance
- Public Hunting Area
- Designated Public Hunting Road



Someone is stealing Texas' wildlife ...

Do you know who?

If you know a poacher or know of poaching activity,
report these violations to Operation Game Thief by calling

1-800-792-GAME

and help preserve our wildlife resources.

Information leading to the arrest and conviction of a poacher
may result in a reward up to \$1,000.



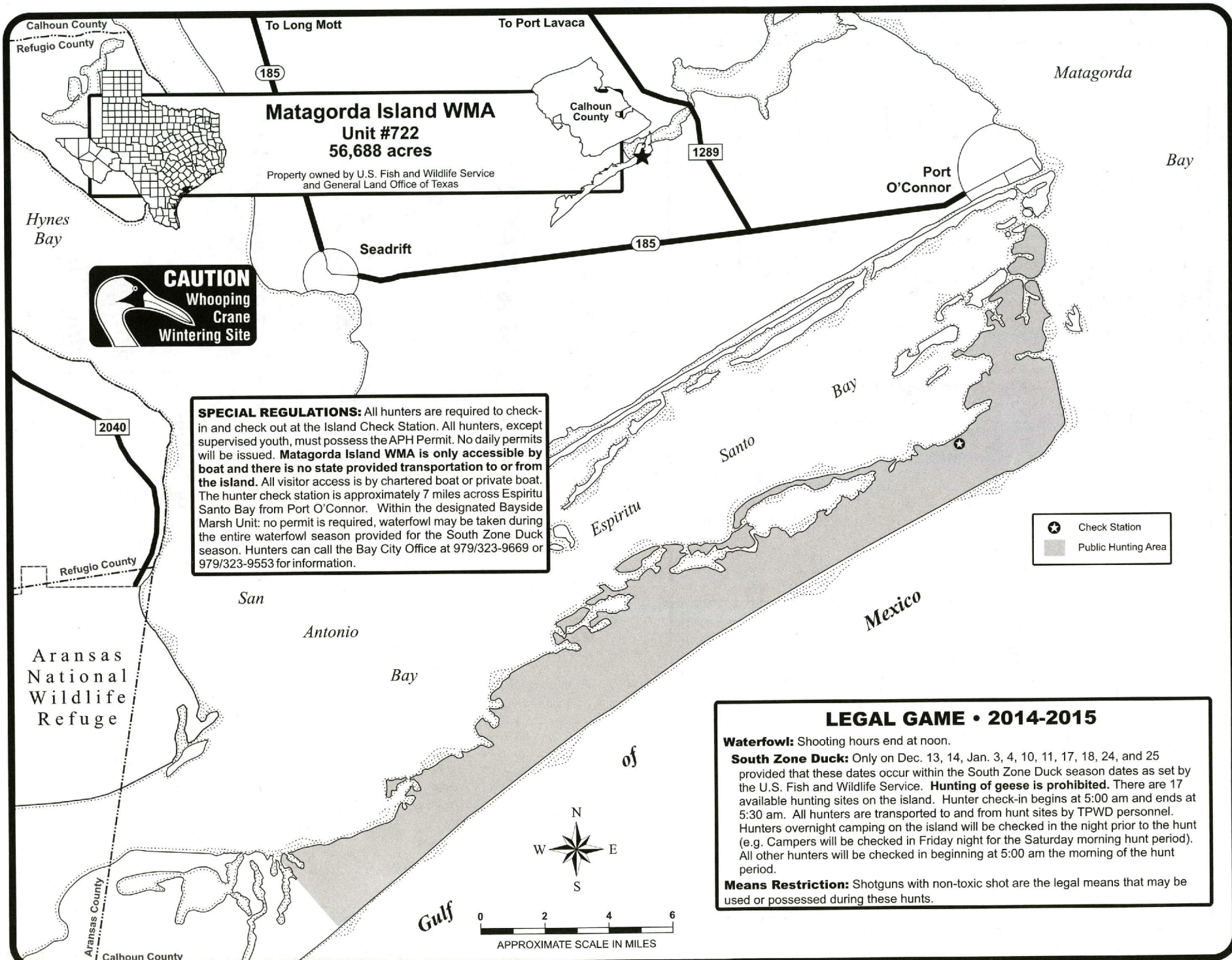
Become a member of the
Operation Game Thief program.

Call (512) 389-8801 for
membership information or send
your tax-deductible donation to:

Operation Game Thief
Texas Parks and Wildlife Department
4200 Smith School Road
Austin, TX 78744

HELP SUPPORT





Matagorda Island WMA
Unit #722
56,688 acres
 Property owned by U.S. Fish and Wildlife Service
 and General Land Office of Texas



SPECIAL REGULATIONS: All hunters are required to check-in and check out at the Island Check Station. All hunters, except supervised youth, must possess the APH Permit. No daily permits will be issued. **Matagorda Island WMA is only accessible by boat and there is no state provided transportation to or from the island.** All visitor access is by chartered boat or private boat. The hunter check station is approximately 7 miles across Espiritu Santo Bay from Port O'Connor. Within the designated Bayside Marsh Unit: no permit is required, waterfowl may be taken during the entire waterfowl season provided for the South Zone Duck season. Hunters can call the Bay City Office at 979/323-9669 or 979/323-9553 for information.

LEGAL GAME • 2014-2015

Waterfowl: Shooting hours end at noon.

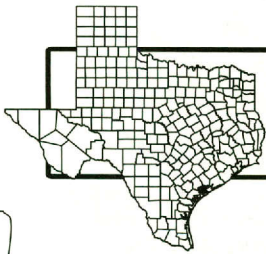
South Zone Duck: Only on Dec. 13, 14, Jan. 3, 4, 10, 11, 17, 18, 24, and 25 provided that these dates occur within the South Zone Duck season dates as set by the U.S. Fish and Wildlife Service. **Hunting of geese is prohibited.** There are 17 available hunting sites on the island. Hunter check-in begins at 5:00 am and ends at 5:30 am. All hunters are transported to and from hunt sites by TPWD personnel. Hunters overnight camping on the island will be checked in the night prior to the hunt (e.g. Campers will be checked in Friday night for the Saturday morning hunt period). All other hunters will be checked in beginning at 5:00 am the morning of the hunt period.

Means Restriction: Shotguns with non-toxic shot are the legal means that may be used or possessed during these hunts.

Aransas
 National
 Wildlife
 Refuge



To Victoria



Guadalupe Delta WMA Mission Lake Unit #720 4,448 acres



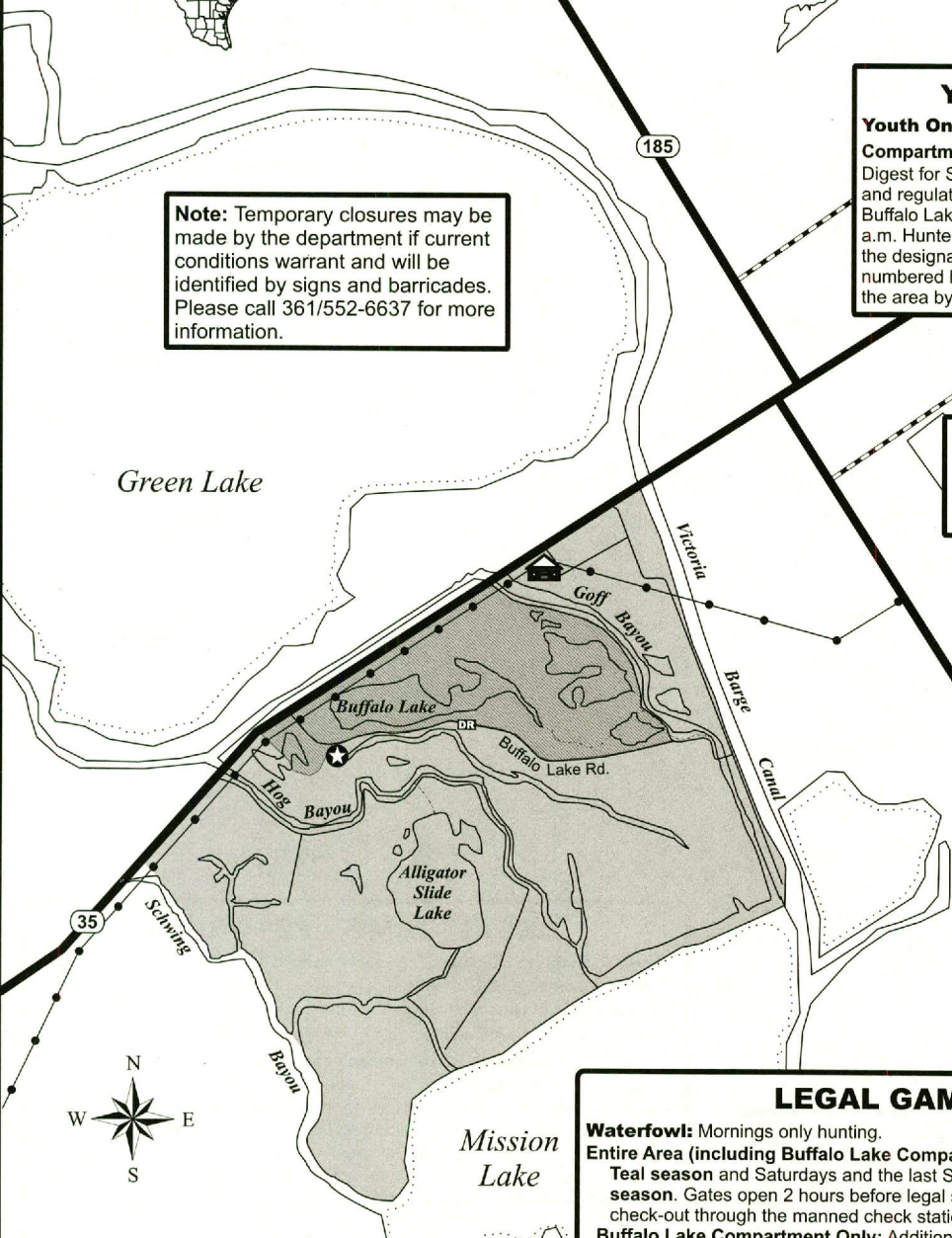
To Port Lavaca

Note: Temporary closures may be made by the department if current conditions warrant and will be identified by signs and barricades. Please call 361/552-6637 for more information.

YOUTH HUNTS
Youth Only Waterfowl (Buffalo Lake Compartment Only): See Texas Migratory Digest for Special Youth Season information and regulations. Hunters may enter the Buffalo Lake compartment beginning at 4:00 a.m. Hunters must park along the roadway in the designated numbered parking area for the numbered hunt site used. Hunters must exit the area by noon.

Postcard Selection Hunts
Youth Only Deer: See front section of booklet for "Postcard Selection Hunt" information.

Green Lake



Long Mott



- Area Headquarters / Check Station
- Public Hunting Area
- Buffalo Lake Compartment
- Designated Public Hunting Road
- Pond/Lake
- Information/Registration Station



LEGAL GAME • 2014-2015

Waterfowl: Mornings only hunting.

Entire Area (including Buffalo Lake Compartment): Saturdays and Sundays of the **Early Teal season** and Saturdays and the last Sunday of each split of the **South Zone Duck season**. Gates open 2 hours before legal shooting hours. All hunters must check-in and check-out through the manned check station.

Buffalo Lake Compartment Only: Additional hunting is allowed by on-site registration on Tuesdays and Thursdays of the **Early Teal, South Zone Duck** seasons. Hunters may enter the Buffalo Lake compartment beginning at 4:00 a.m. Hunters must park along the roadway in the designated numbered parking area for the numbered hunt site used.

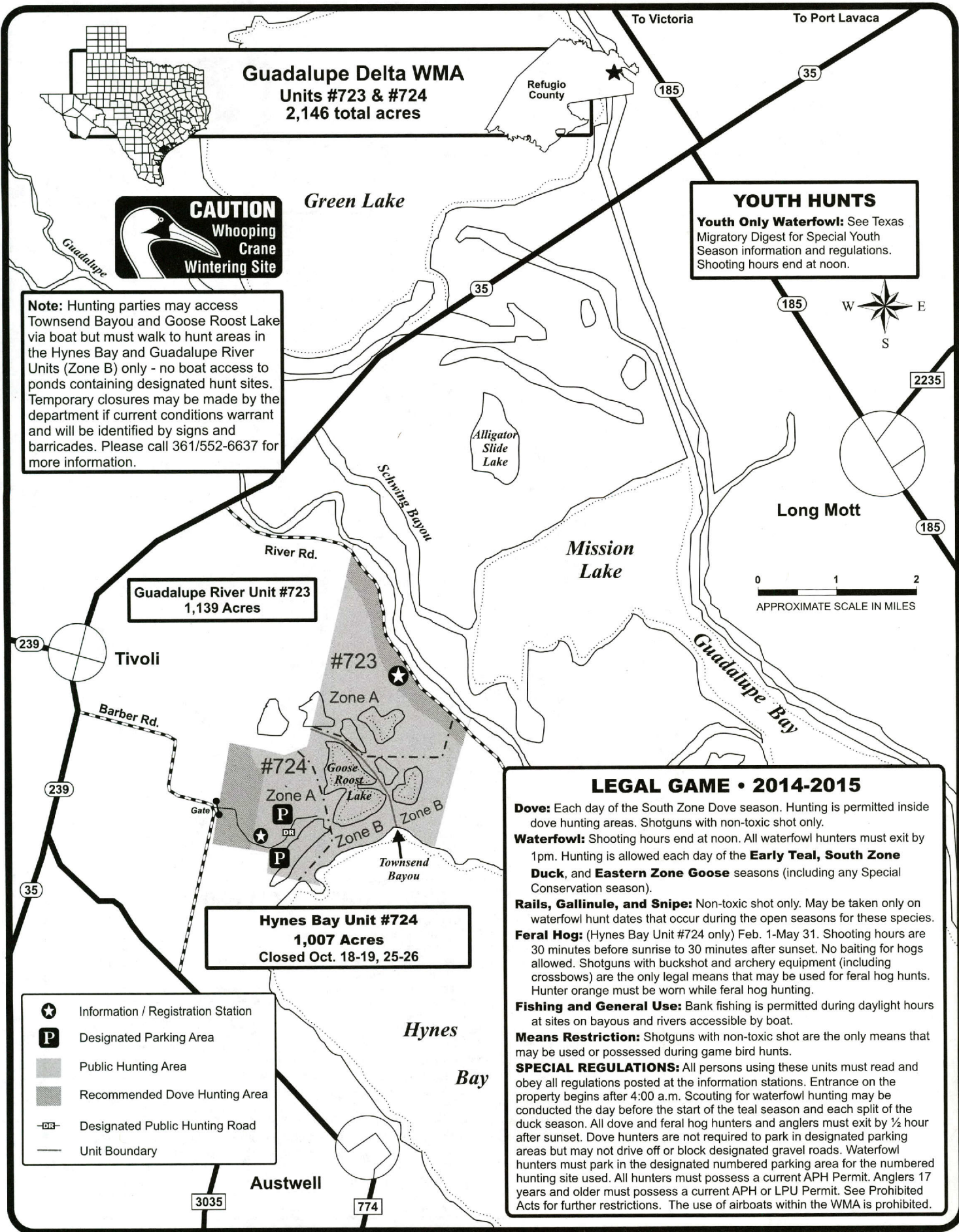
Dove, Geese, Coots, Snipe, Rail, and Gallinule: May be taken during the waterfowl hunts provided the seasons are open for these species.

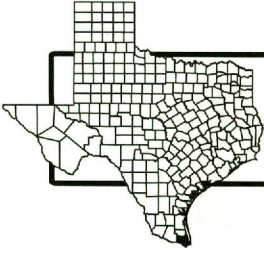
Fishing: Bank fishing is permitted during daylight hours at sites on bayous and rivers accessible by boat. Bank fisherman, 17 years of age and older, are required to possess a valid APH or LPU Permit.

Means Restriction: Shotguns with non-toxic shot are the only firearms allowed.

SPECIAL REGULATIONS: HUNTERS MUST BE CHECKED OUT AND EXIT BY NOON. Boats must be hand launched and only electric motors allowed. No trailers. The use of airboats within the WMA is prohibited. Gates open 2 hours before legal shooting time. Admittance to the hunt area ends 30 minutes before legal shooting time. Hunters must be checked out and exit the area by noon. Scouting for waterfowl hunting may be conducted the day before the start of the teal season and each split of the duck season for the Buffalo Lake Compartment.

To Seadrift





Resaca de la Palma SP

Unit #1743
252 acres



Cameron
County



LEGAL GAME • 2014-2015

Special White-Winged Dove Area


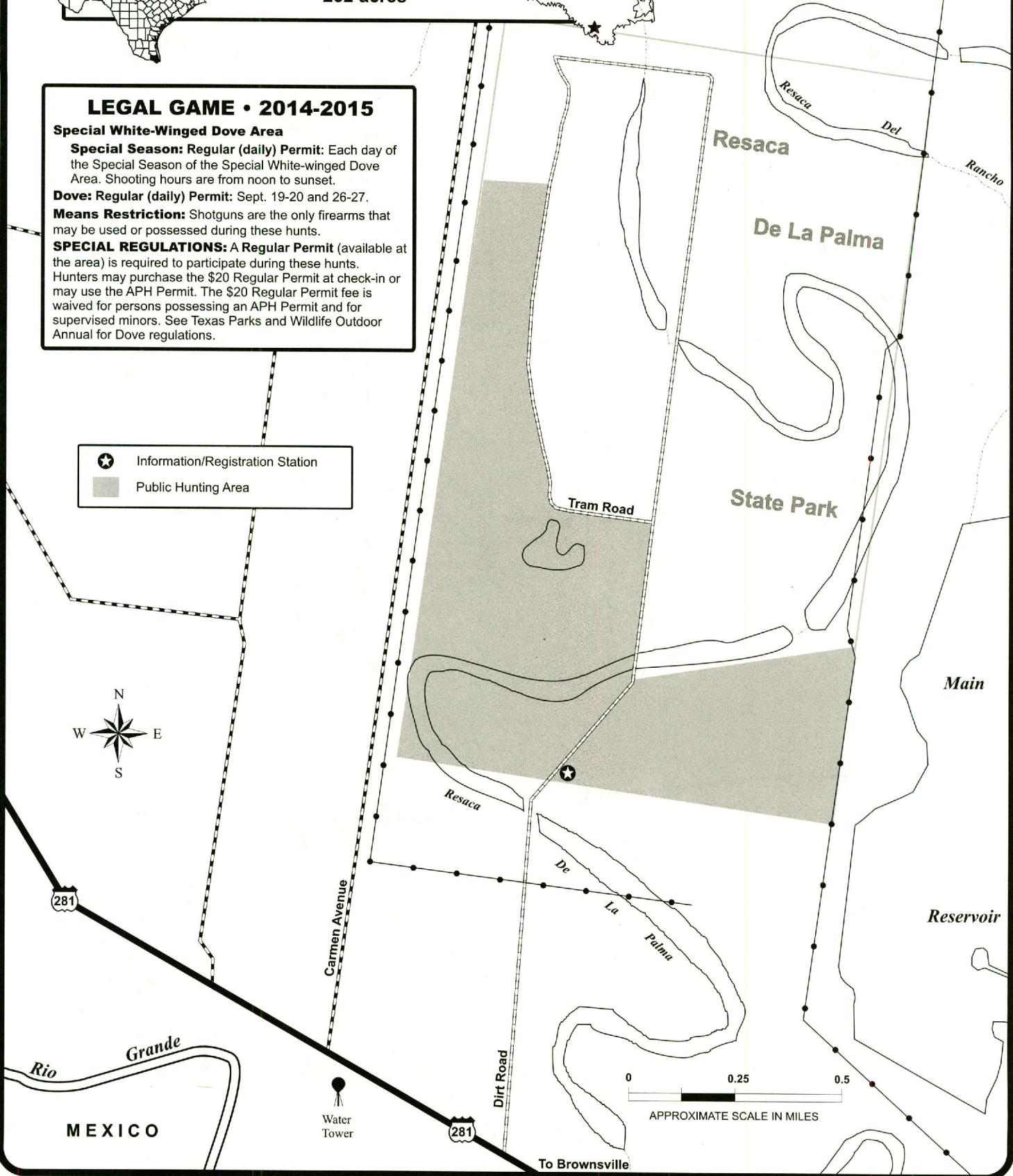
Special Season: Regular (daily) Permit: Each day of the Special Season of the Special White-winged Dove Area. Shooting hours are from noon to sunset.

Dove: Regular (daily) Permit: Sept. 19-20 and 26-27.

Means Restriction: Shotguns are the only firearms that may be used or possessed during these hunts.

SPECIAL REGULATIONS: A Regular Permit (available at the area) is required to participate during these hunts. Hunters may purchase the \$20 Regular Permit at check-in or may use the APH Permit. The \$20 Regular Permit fee is waived for persons possessing an APH Permit and for supervised minors. See Texas Parks and Wildlife Outdoor Annual for Dove regulations.

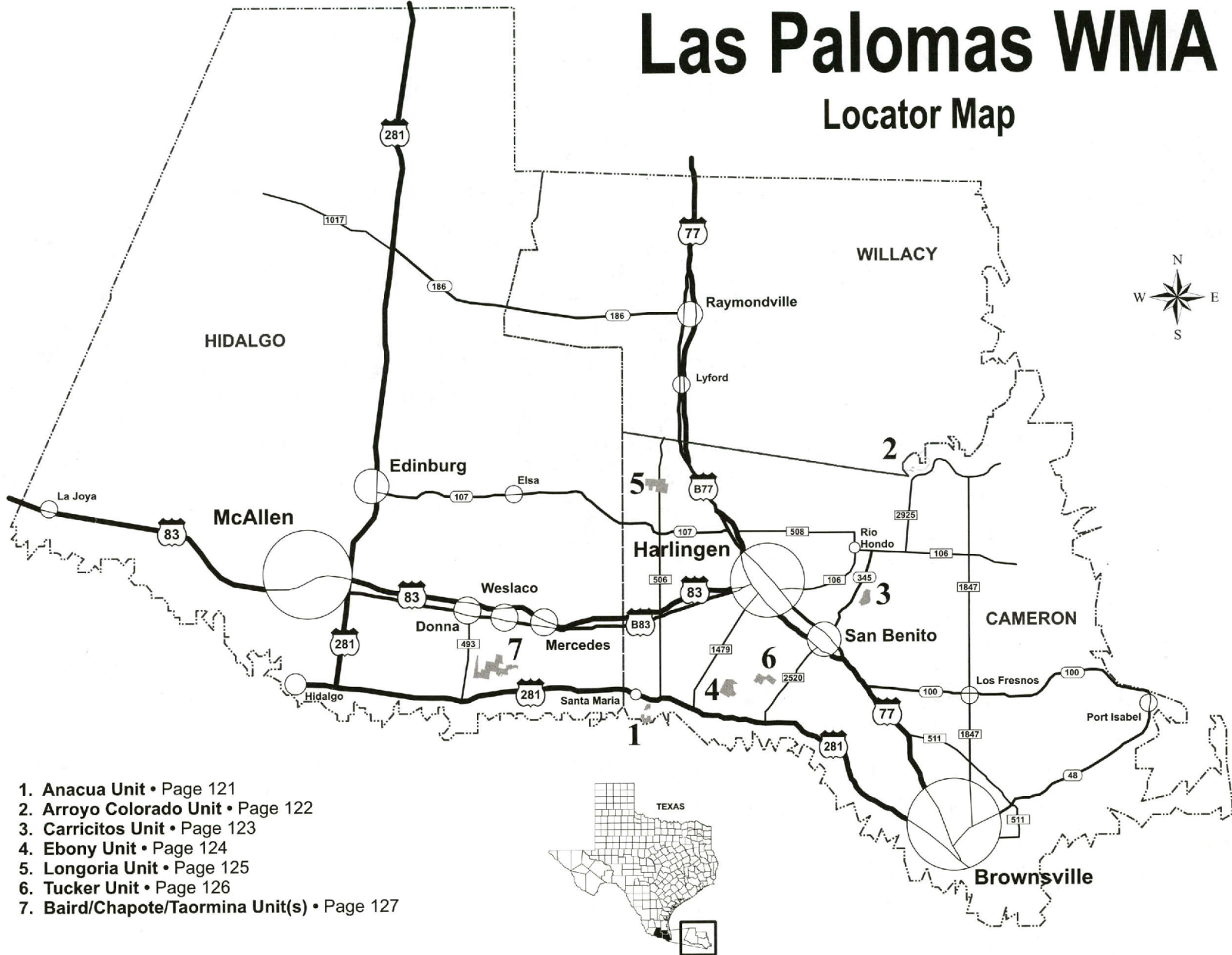
- Information/Registration Station
- Public Hunting Area



APPROXIMATE SCALE IN MILES

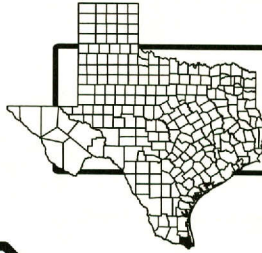
Las Palomas WMA

Locator Map



- 1. Anacua Unit • Page 121
- 2. Arroyo Colorado Unit • Page 122
- 3. Carricitos Unit • Page 123
- 4. Ebony Unit • Page 124
- 5. Longoria Unit • Page 125
- 6. Tucker Unit • Page 126
- 7. Baird/Chapote/Taormina Unit(s) • Page 127

To Progresso



Las Palomas WMA
Anacua Unit #744
220 acres



Cameron County

Santa Maria

River Road



To Brownsville

LEGAL GAME • 2014-2015

Special White-Winged Dove Area

Special Season: Regular (daily) Permit. Each day of the Special Season for the Special White-winged Dove Area. Shooting hours are from noon to sunset.

Regular Season: Each day of the Regular Season for the Special White-winged Dove Area.

Chachalaca: Each day of the Chachalaca season

Quail: Each day of the Quail season.

Rabbits & Hares: Concurrent with hunt dates for dove and quail.

Means Restriction: Shotguns are the only firearms that may be used or possessed during these hunts.

SPECIAL REGULATIONS: On-site registration is required only for the Special Season White-winged Dove hunters. A **Regular Permit** (available at the area) is required to participate during the Special Season White-winged Dove hunts. Hunters may purchase the \$20 Regular Permit at check-in or may use the APH Permit. The \$20 Regular Permit fee is waived for persons possessing an APH Permit and for supervised minors.

Information / Registration Station

Designated Parking Area

Public Hunting Area

Recommended Dove Hunting Area


Designated Walking Path

Border Fence

Rio

Grande

MEXICO

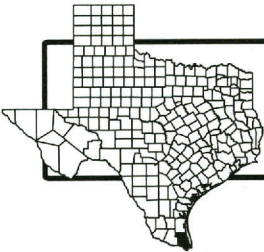


APPROXIMATE SCALE IN MILES



River

Willacy County

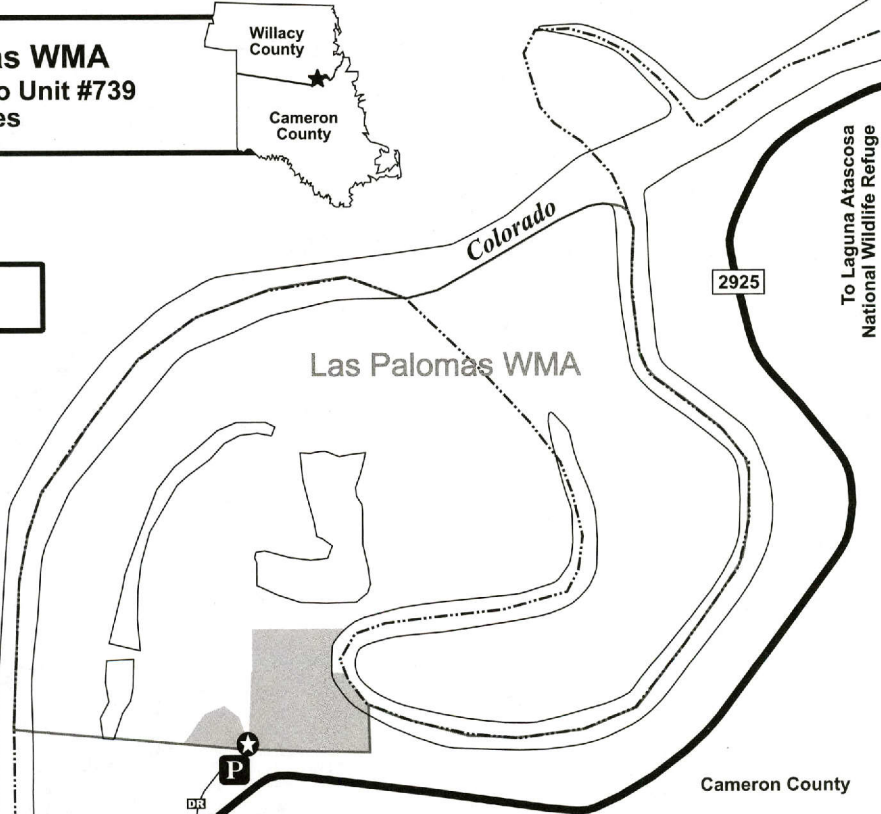


Las Palomas WMA Arroyo Colorado Unit #739 57 acres



ENTIRE AREA CLOSED: Nov. 1-2, 15-16, 28-30,
Dec. 13-14, 27-29, Jan. 9-11, 19-23, 30-Feb. 1.

- Information Station
- Public Hunting Area
- Information Station
- Designated Public Hunting Road



To Laguna Atascosa
National Wildlife Refuge

Willacy County

Cameron County

Cameron County


LEGAL GAME • 2014-2015

Special White-Winged Dove Area
Special Season: Each day of the Special Season for the Special White-winged Dove Area. Shooting hours are from noon to sunset.
Regular Season: Each day of the Regular Season for the Special White-winged Dove Area.
Quail: Each day of the Quail season.
Rabbits & Hares: Concurrent with hunt dates for dove and quail.
Means Restriction: Shotguns are the only firearms that may be used or possessed during these hunts.

Arroyo

2925

Johnson Road



APPROXIMATE SCALE IN MILES

Centerline Road

Alexander Road

Tauberd Road

North Olmito Road



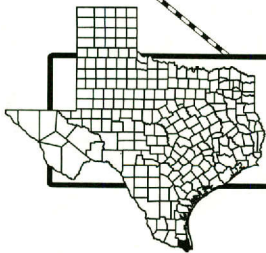
To FM 106 and
Rio Hondo

To Rio Hondo

Lantana

345

1561



Las Palomas WMA
Carricitos Unit #714
118 acres

Cameron County



345

To San Benito

Resaca

de

Komegay Road

los

Fresnos



Casey Road

LEGAL GAME • 2014-2015

Special White-Winged Dove Area

Special Season: Regular (daily) Permit. Each day of the Special Season for the Special White-winged Dove Area. Shooting hours are from noon to sunset.

Regular Season: Each day of the Regular Season for the Special White-winged Dove Area.

Chachalaca: Each day of the Chachalaca season

Quail: Each day of the Quail season.

Rabbits & Hares: Concurrent with hunt dates for dove and quail.

Means Restriction: Shotguns are the only firearms that may be used or possessed during these hunts.

SPECIAL REGULATIONS: On-site registration is required only for the Special Season White-winged Dove hunters. A **Regular Permit** (available at the area) is required to participate during the Special Season White-winged Dove hunts. Hunters may purchase the \$20 Regular Permit at check-in or may use the APH Permit. The \$20 Regular Permit fee is waived for persons possessing an APH Permit and for supervised minors.

Information / Registration Station

Designated Parking Area

Public Hunting Area

Recommended Dove Hunting Area

Designated Walking Path

0 0.25 0.5

APPROXIMATE SCALE IN MILES

Rangerville

675

509

Las Palomas WMA
Ebony Unit #719
266 acres

Cameron
County

1479

675






Jimenez Road

De Los Santos

Resaca del Rancho

To US 281

Resaca del Rancho Viejo
Pecan Road

-  Information Station
-  Public Hunting Area
-  Recommended Dove Hunting Area
-  Stream/bed
-  Field Road

LEGAL GAME • 2014-2015

Special White-Winged Dove Area


Special Season: Each day of the Special Season for the Special White-winged Dove Area. Shooting hours are from noon to sunset.

Regular Season: Each day of the Regular Season for the Special White-winged Dove Area.

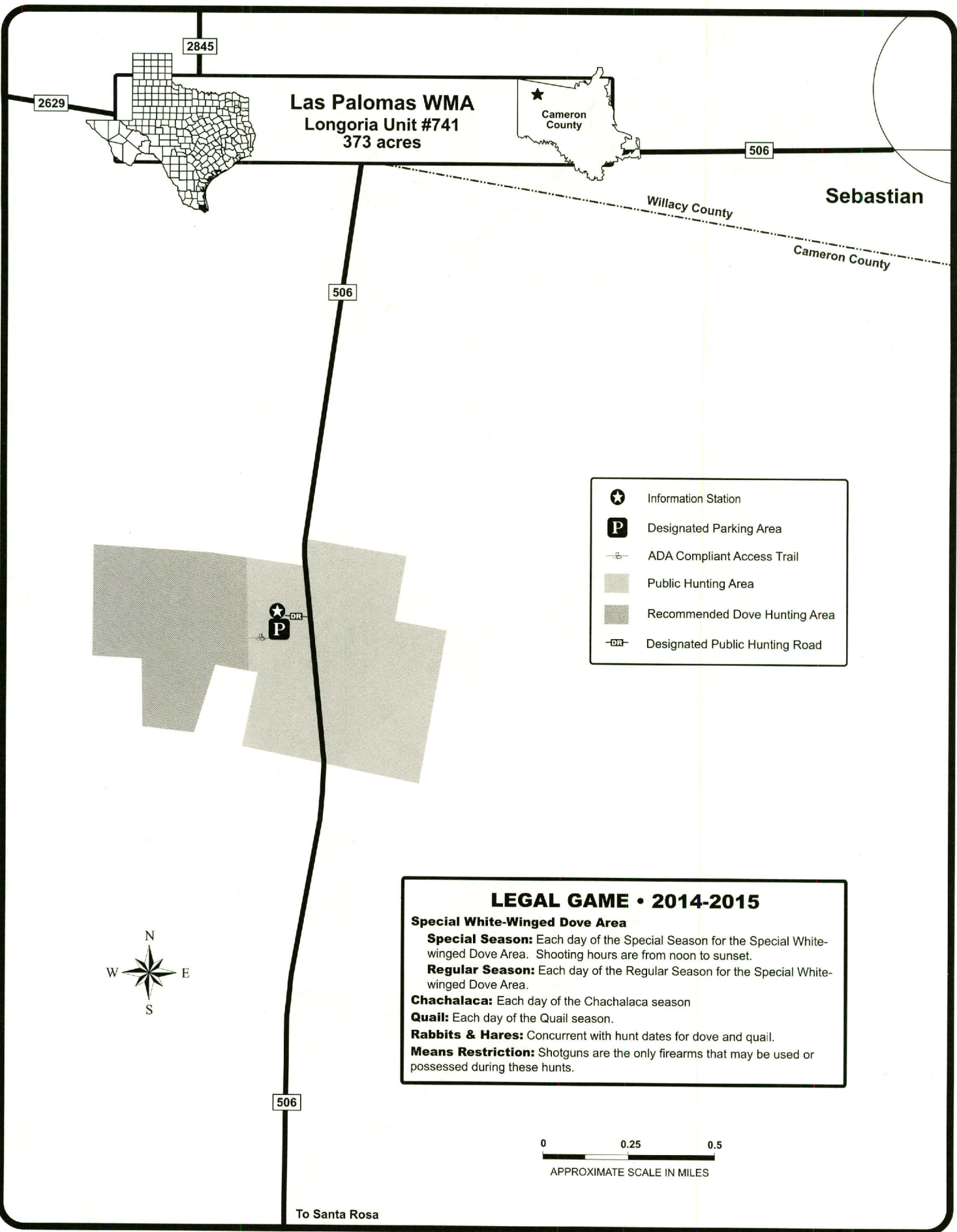
Quail: Each day of the Quail season.

Rabbits & Hares: Concurrent with hunt dates for dove and quail.

Means Restriction: Shotguns are the only firearms that may be used or possessed during these hunts.



APPROXIMATE SCALE IN MILES




Las Palomas WMA
Longoria Unit #741
373 acres

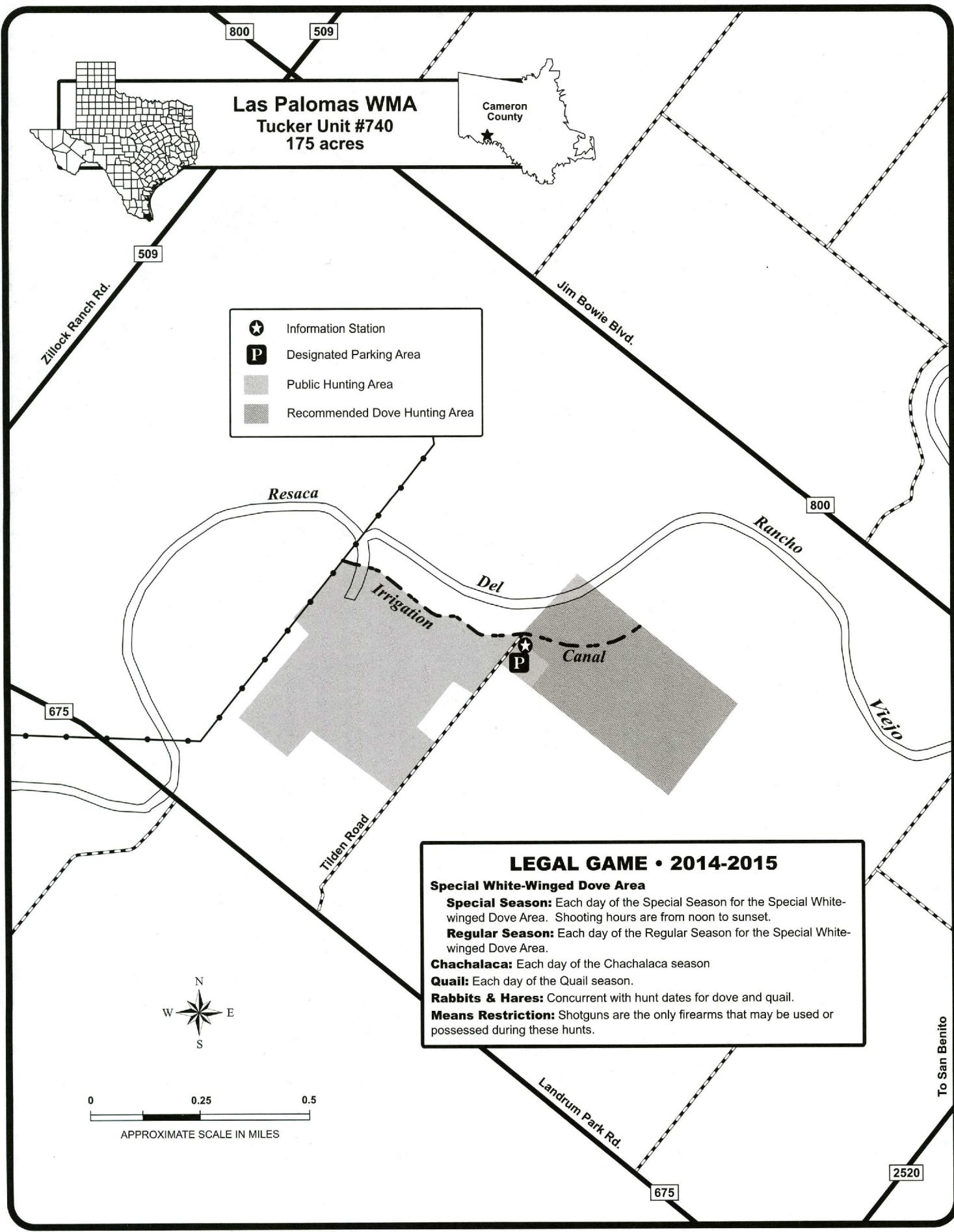


- Information Station
- Designated Parking Area
- ADA Compliant Access Trail
- Public Hunting Area
- Recommended Dove Hunting Area
- Designated Public Hunting Road

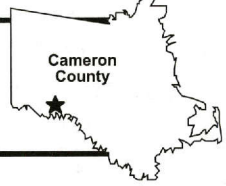
LEGAL GAME • 2014-2015

Special White-Winged Dove Area
Special Season: Each day of the Special Season for the Special White-winged Dove Area. Shooting hours are from noon to sunset.
Regular Season: Each day of the Regular Season for the Special White-winged Dove Area.
Chachalaca: Each day of the Chachalaca season
Quail: Each day of the Quail season.
Rabbits & Hares: Concurrent with hunt dates for dove and quail.
Means Restriction: Shotguns are the only firearms that may be used or possessed during these hunts.






Las Palomas WMA
Tucker Unit #740
175 acres



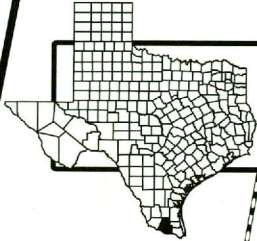
★ Information Station
P Designated Parking Area
 Public Hunting Area
 Recommended Dove Hunting Area

LEGAL GAME • 2014-2015

Special White-Winged Dove Area
Special Season: Each day of the Special Season for the Special White-winged Dove Area. Shooting hours are from noon to sunset.
Regular Season: Each day of the Regular Season for the Special White-winged Dove Area.
Chachalaca: Each day of the Chachalaca season
Quail: Each day of the Quail season.
Rabbits & Hares: Concurrent with hunt dates for dove and quail.
Means Restriction: Shotguns are the only firearms that may be used or possessed during these hunts.



To Donna



Las Palomas WMA Units #710, #715, and #718 942 total acres

Hidalgo
County

493

Baird Unit #710
122 Acres

Victoria Road

715

715

715

718

710

715

Taormina Unit #715
600 Acres

Levee Road

718

Chapote Unit #718
220 Acres

Llano

Grande

Lake

- Information / Registration Station (during the 1st two days of special white-winged dove season only)
- Public Hunting Area
- Recommended Dove Hunting Area
- Stream/bed

LEGAL GAME • 2014-2015

Special White-Winged Dove Area

Special Season: Regular (daily) Permit: First Two Days of the Special Season for the Special White-winged Dove Area. Shooting hours are from noon to sunset.

Special Season: APH only: Second Saturday and Sunday of the Special Season for the Special White-winged Dove Area. Shooting hours are from noon to sunset.

Regular Season: Each day of the Regular Season for the Special White-winged Dove Area.

Chachalaca: (Baird Unit #710 Only) - Each day of the Chachalaca season.

Quail: Each day of the Quail season.

Rabbits & Hares: Concurrent with hunt dates for dove and quail.

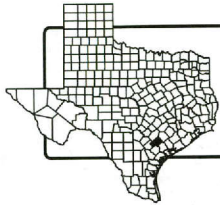
Means Restriction: Shotguns are the only firearms that may be used or possessed during these hunts.

SPECIAL REGULATIONS: A Regular Permit (available at the area) and on-site registrations is required to participate during the **first two days** of the Special Season White-winged Dove hunts. Hunters may purchase the \$20 Regular Permit at check-in or may use the APH Permit. The \$20 Regular Permit fee is waived for persons possessing an APH Permit and for supervised minors.




0 0.25 0.5

APPROXIMATE SCALE IN MILES



**Burns West
Unit #2393
606 acres**



LEGAL GAME • 2014-2015

OSR Required Sept. 19-28

Dove:

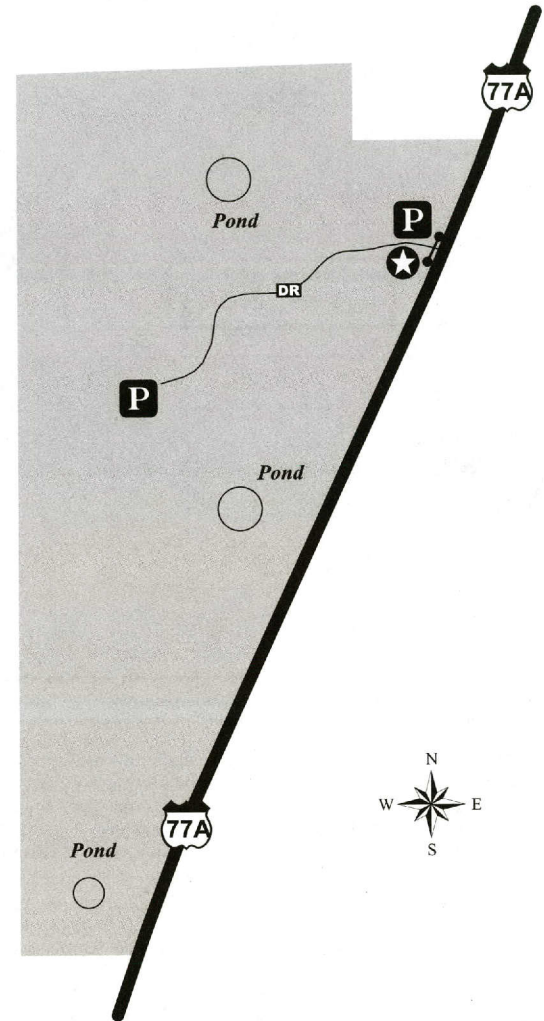
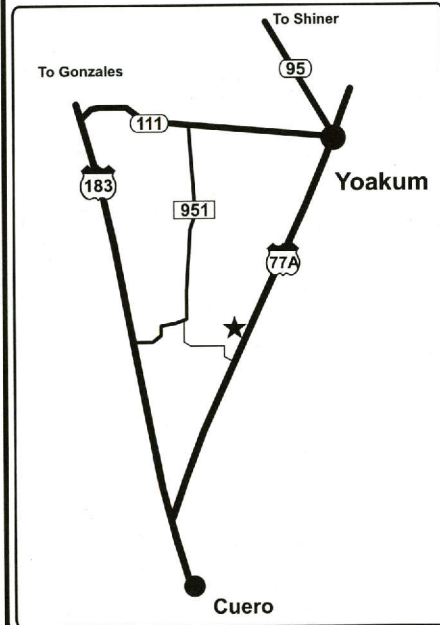
Regular Season: Each day of the first split of the South Zone (Mourning, White-winged, Eurasian Collared, and Feral Pigeon).

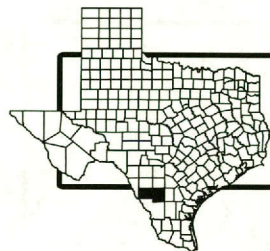
Feral Hog: May be taken while hunting dove.

Means Restrictions: Shotguns using slugs or buckshot are the only legal means for taking hogs.

Special Regulations: The entrance gate must remain locked at all times. The combination is the unit number (2393). During wet weather use entrance parking area only.

-  Information/Registration Station
-  Gate / Designated Entrance
-  Designated Parking Area
-  Public Hunting Area
-  Designated Public Hunting Road





Chaparral WMA
Unit #700
15,200 acres

Dimmit County

La Salle County

La Salle County

Dimmit County

LEGAL GAME • 2014-2015

ALL PUBLIC USERS MUST REGISTER AT THE AREA HEADQUARTERS.

NOTE: Only the following species are legal to hunt and only on the dates designated below.

Special White-Winged Dove Area

Special Season: Each day of the Special Season for the Special White-winged Dove Area. Shooting hours are from noon to sunset.

Regular Season: Sept. 19-21, and Oct. 3-5 provided that these dates occur during the Special White-Winged Dove Area season for Dimmit and LaSalle counties. Shooting hours are ½ hour before sunrise to sunset.

Quail: Oct. 25-26, Jan. 2-4. Shooting hours are ½ hour before sunrise to sunset.

Rabbits & Hares: Concurrent with hunt dates and times for dove and quail, including youth hunts (no bag limit).

YOUTH HUNTS

Youth/Adult Dove and Quail: Oct. 19-20.
 Each party of 4 persons must have at least 1 youth under 17 years of age to participate.

POSTCARD SELECTION HUNTS

Coyotes and Feral Hog.
 See front section of booklet for Postcard Selection Hunt information.


NOTICE

No general seasons for big game. All deer and javelina public hunts are by special permit only. See the "2014-2015 Applications for Drawings on Public Hunting Lands" on-line application for more information.

ENTIRE AREA CLOSED: Sep. 1-21, Oct 3-5, Oct 18-19, 25-26, Nov. 1-2, 15-16, 27-30, Dec 3-5, Dec. 8-12, Dec 15-Jan. 4, Jan. 7-11, 14-19, Feb. 7-8, 14-16, and 21-23.

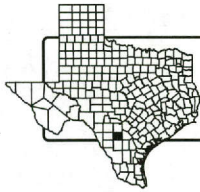
SPECIAL REGULATIONS: A \$20 Regular Permit (available at the Area Headquarters) is required to participate in dove, quail, and small game hunts. Regular permit fees are waived for persons possessing an Annual Public Hunting Permit and for supervised minors. Hunters must check in and out through the WMA check station. **All shotgun hulls, shell boxes and other trash must be retrieved from the field by hunters and disposed of off the WMA.** Portions of the Chaparral WMA will be closed due to ongoing Mineral Activities or Research on the Area. Such closures are necessary for safety reasons but will be limited by staff to provide as quality an experience as possible. Removing plants, shed antlers, artifacts, skulls, and/or live animals is prohibited. Killing of rattlesnakes or any other wildlife species other than legal game animals is prohibited. The use of ATV/ORVs is prohibited. The use of horses is prohibited. Overnight access is limited to the designated campsites ONLY. **Open period for general use on the WMA is Apr. 1 - Aug. 31** and is limited to the area designated on the area map. On-site Registration is required at the Area Headquarters or Camping Area Kiosk for all visitors year-round. No permit required for the Driving or Walking trails. Other visitation by appointment is available for educational groups, field days, or special interest. Visit the Chaparral WMA Facebook page for further information or call the Area office at 830/676-3413 or e-mail at cwma@tpwd.texas.gov.

- Public Hunting Area
- Area Headquarters
- Information / Registration Station
- Designated Camping Area
- General Use Area (Apr. 1-Aug. 31)
- Stream/bed



Artesia Wells

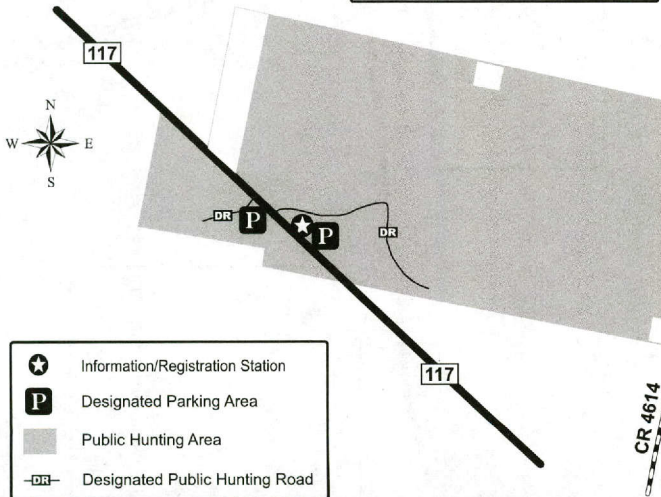
To Laredo



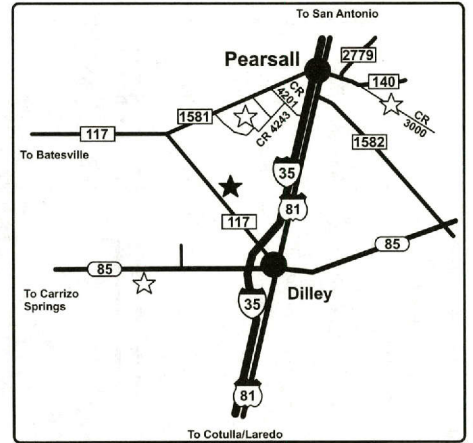
Mimosa Farms 526
Unit #2418
526 acres

Frio
★

Special Regulations: Vehicles are restricted to designated roads and parking areas.



- ★ Information/Registration Station
- P Designated Parking Area
- Public Hunting Area
- DR Designated Public Hunting Road



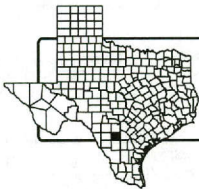
LEGAL GAME • 2014-2015

OSR Required Each Day

Special White-winged Dove Area:

Special Season: CLOSED.

Regular Season: Each day of the first split of the Regular Season of the Special White-winged Dove Area. (Mourning, White-winged, White-tipped, Eurasian Collared, and Feral Pigeon).



Keystone
Unit #2460
399 acres

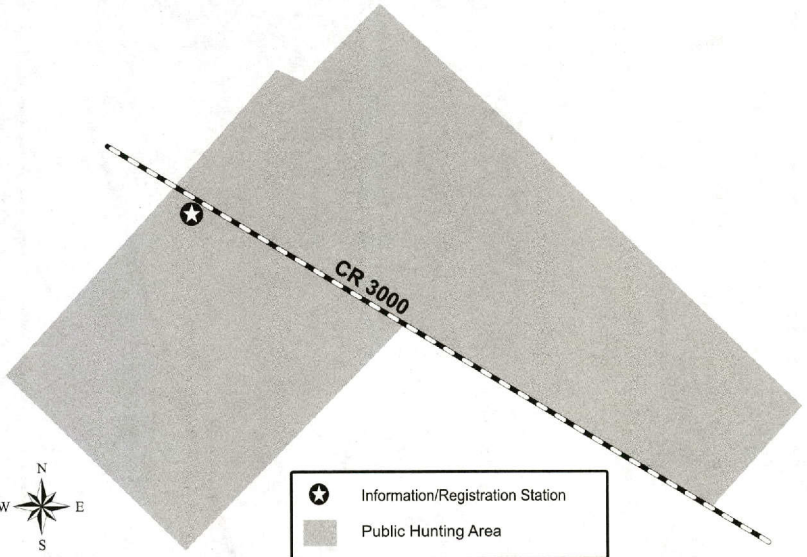
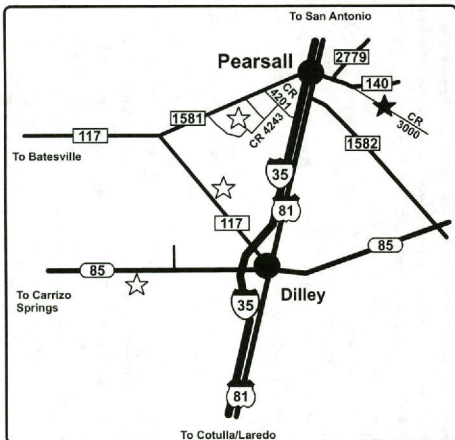
Frio
★

Special White-winged Dove Area:

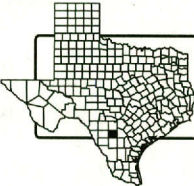
Special Season: Each day of the Special Season of the Special White-winged Dove Area.

Regular Season: Each day of the first split of the Special White-winged Dove Area (Mourning, White-winged, White-tipped, Eurasian Collared, and Feral Pigeon).

Rabbits, Hares, and Squirrels: May be taken while hunting dove.



- ★ Information/Registration Station
- Public Hunting Area



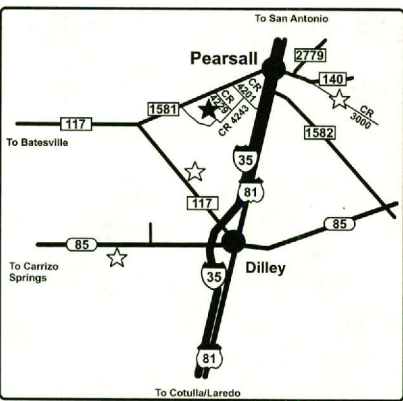
Ross Unit #2461
297 acres


Frio



LEGAL GAME • 2014-2015

OSR Required Each Day

Special White-winged Dove Area:
Special Season: Each day of the Special Season of the Special White-winged Dove Area.
Regular Season: Each day of the first split of the Regular Season of the Special White-winged Dove Area (Mourning, White-winged, White-tipped, Eurasian Collared, and Feral Pigeon).
Rabbits, Hares, and Squirrel: May be taken while hunting dove.





 Information/Registration Station
 Public Hunting Area



TICK-BORNE DISEASES IN TEXAS

Each year Texans contract Lyme disease, Rocky Mountain spotted fever, ehrlichiosis and relapsing fever. All of these diseases are transmitted by the bite of an infected tick. If caught early, these diseases can almost always be cured. If left untreated, they can be serious or even fatal.

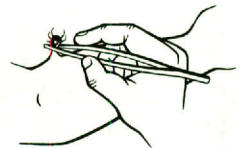
Early symptoms of these diseases mimic the "flu," and include fever, headache, tiredness, stiff neck or neck pain, muscle aches, and joint pain. Sometimes a rash is also present. If you develop flu-like symptoms (with or without a rash) after a tick bite, you should see a physician right away.

To protect yourself and your family

- Wear light-colored clothing so that ticks can easily be seen.
- Tuck pant legs into socks to keep ticks off of your skin.
- Wear long-sleeved shirts and keep shirt tails tucked in.
- Use insect repellent according to package instructions.
- Inspect exposed skin every few hours for ticks.
- Do a thorough, full-body tick check when you come in and remove any attached ticks.
- Frequently check your pets for ticks. In addition to bringing ticks into your home, pets can contract tick-borne diseases.

To remove an attached tick

- Use tweezers to grasp the tick's mouthparts as close to the skin as possible.
- If tweezers are not available use a tissue to protect your fingers.
- With a steady motion, pull the tick straight out.
- After removal, you can mail the live tick to the Texas Department of Health Laboratory (address below) for identification and testing. Please use a container with a secure lid. Putting a small piece of tissue moistened with a single drop of water in the container will help keep the tick alive.



For More Information

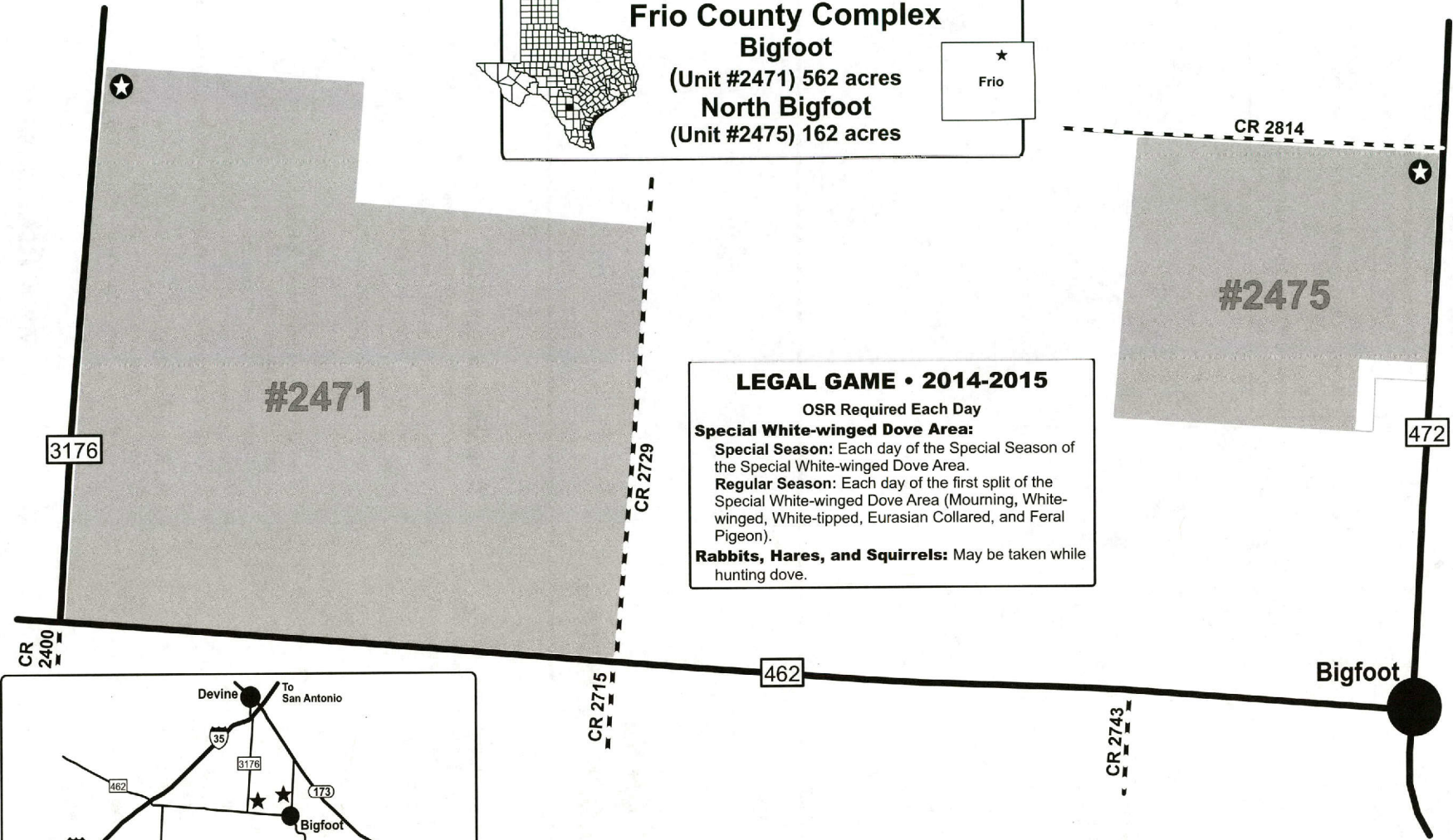
For more information on tick-borne diseases in Texas, contact your local health department or the Texas Department of Health, 1100 West 49th St., Austin, TX 78756.

www.TickTexas.org

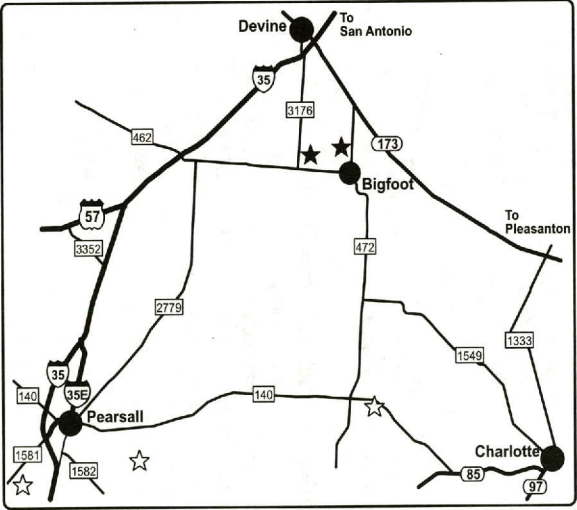


Frio County Complex
Bigfoot
 (Unit #2471) 562 acres
 (Unit #2475) 162 acres

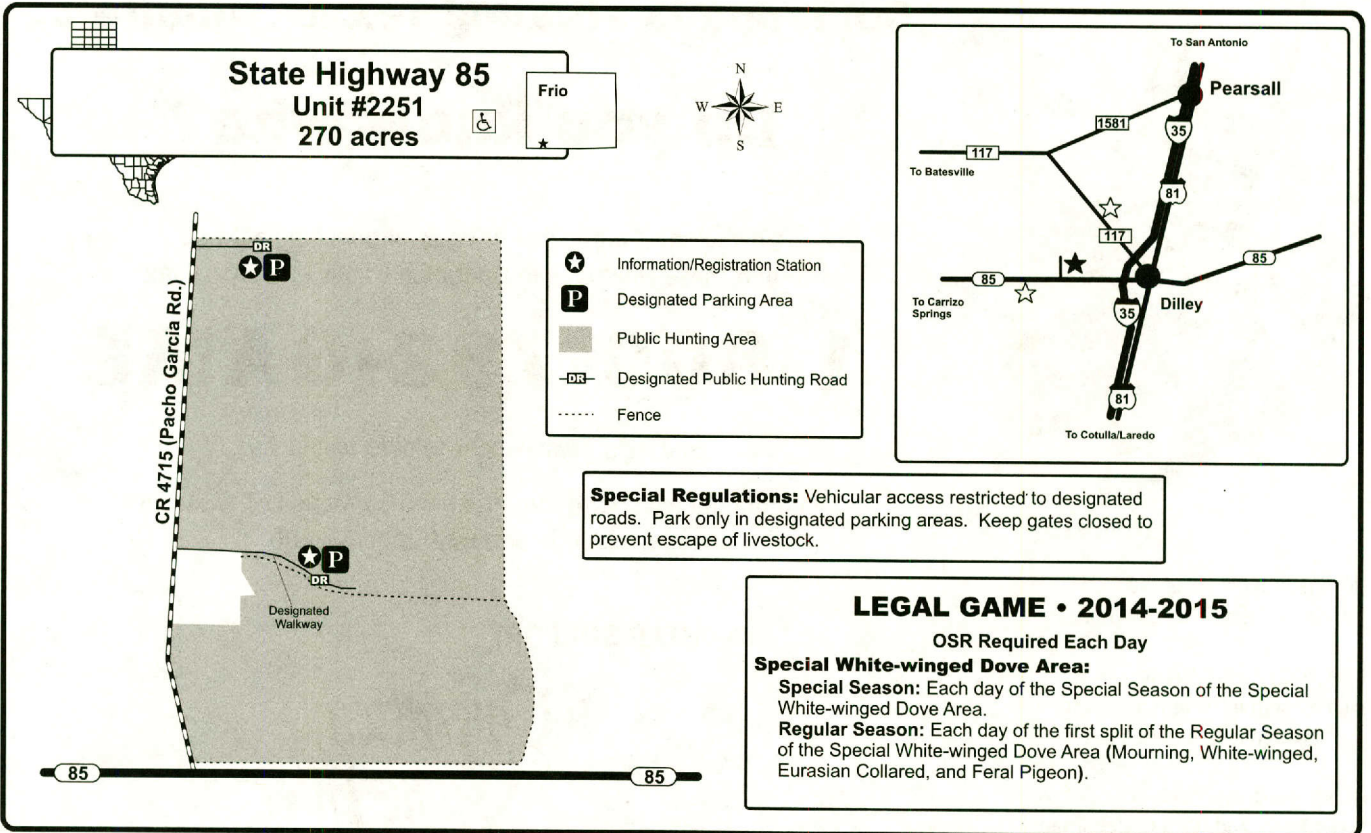
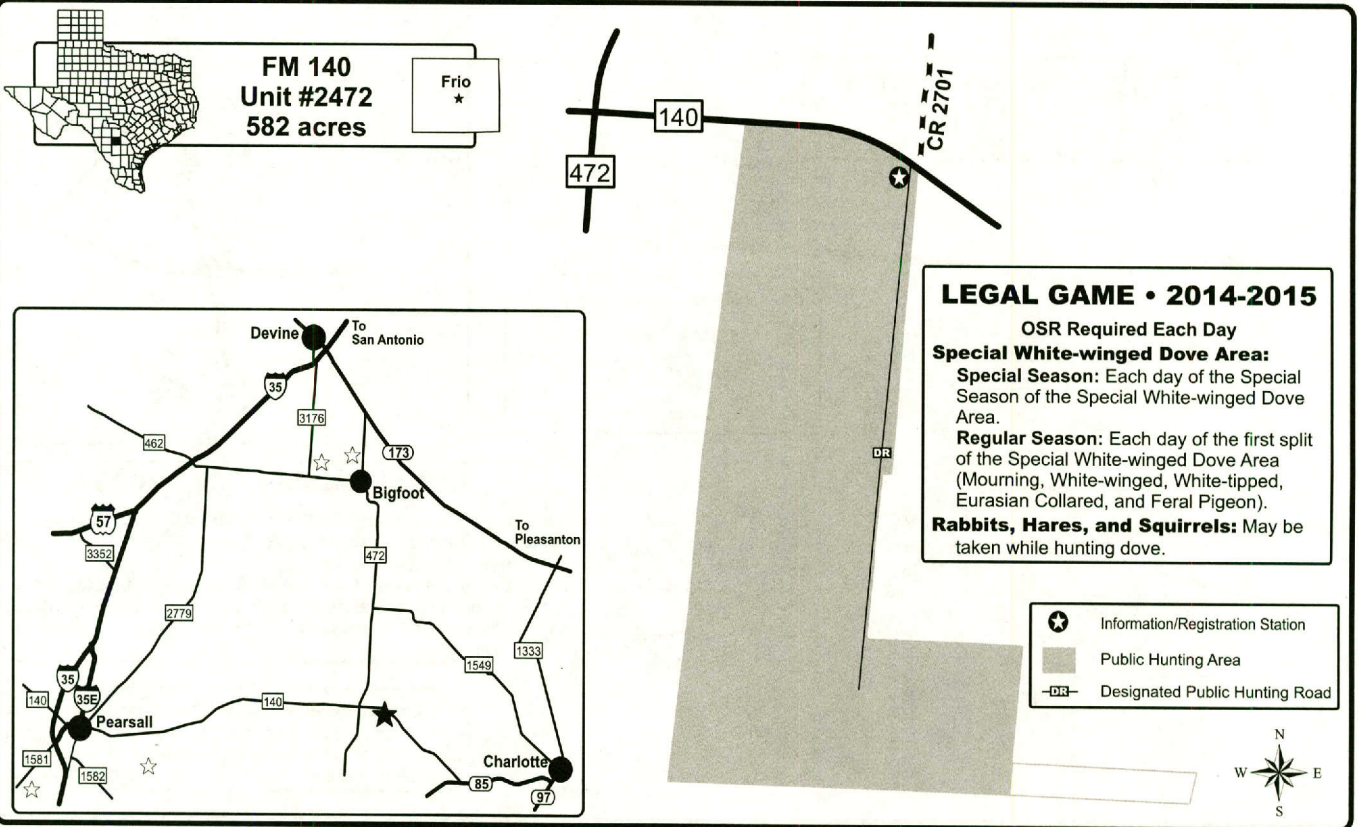
★
Frio

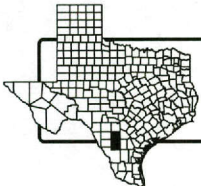


LEGAL GAME • 2014-2015
 OSR Required Each Day
Special White-winged Dove Area:
Special Season: Each day of the Special Season of the Special White-winged Dove Area.
Regular Season: Each day of the first split of the Special White-winged Dove Area (Mourning, White-winged, White-tipped, Eurasian Collared, and Feral Pigeon).
Rabbits, Hares, and Squirrels: May be taken while hunting dove.



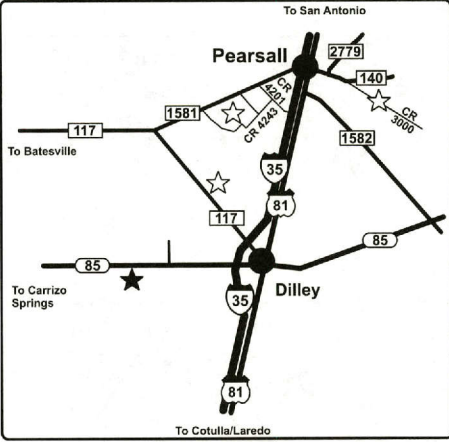
★ Information/Registration Station
 Public Hunting Area

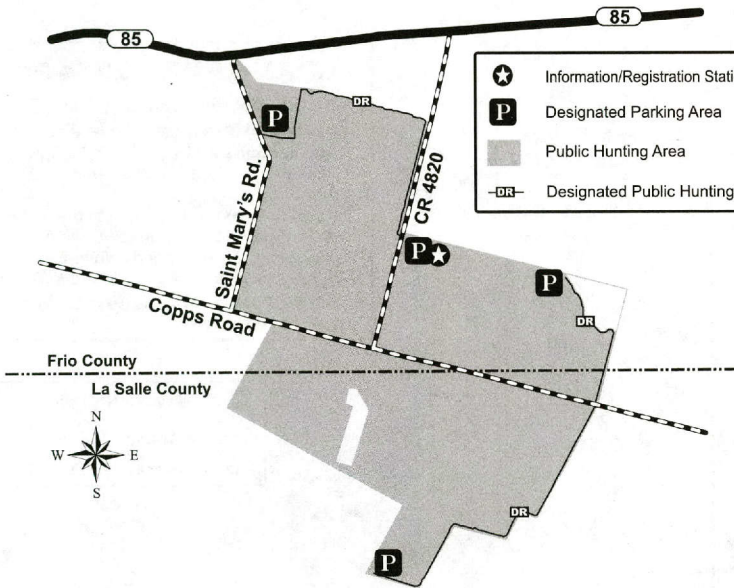




Mimosa Farms
Unit #2378
1,451 acres

Frio
La Salle





- ★ Information/Registration Station
- P Designated Parking Area
- Public Hunting Area
- DR- Designated Public Hunting Road

LEGAL GAME • 2014-2015

OSR Required Each Day

Special White-winged Dove Area:
Special Season: CLOSED.
Regular Season: Each day of the first split of the Regular Season of the Special White-winged Dove Area (Mourning, White-winged, White-tipped, Eurasian Collared, and Feral Pigeon).

Special Regulations: Vehicles are restricted to designated roads and parking areas. Keep gates closed to prevent escape of livestock.



Someone is stealing Texas' wildlife ...

Do you know who?

If you know a poacher or know of poaching activity,
report these violations to Operation Game Thief by calling

1-800-792-GAME

and help preserve our wildlife resources.

Information leading to the arrest and conviction of a poacher
may result in a reward up to \$1,000.

Become a member of the
Operation Game Thief program.

Call (512) 389-8801 for
membership information or send
your tax-deductible donation to:

Operation Game Thief
Texas Parks and Wildlife Department
4200 Smith School Road
Austin, TX 78744

HELP SUPPORT

*Operation
Game Thief*
a privately funded program

LEGAL GAME • 2014-2015

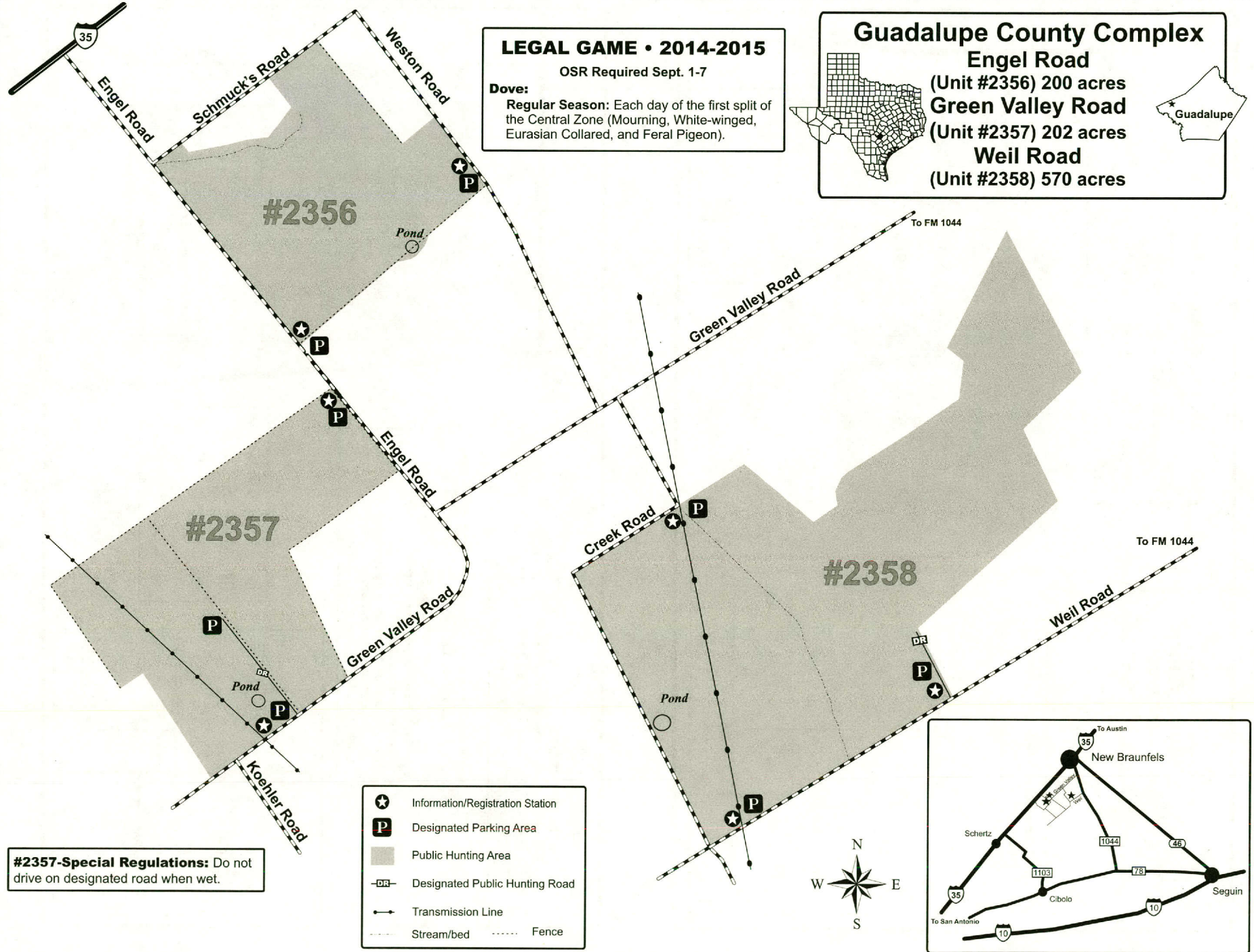
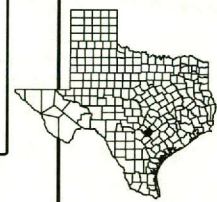
OSR Required Sept. 1-7

Dove:

Regular Season: Each day of the first split of the Central Zone (Mourning, White-winged, Eurasian Collared, and Feral Pigeon).

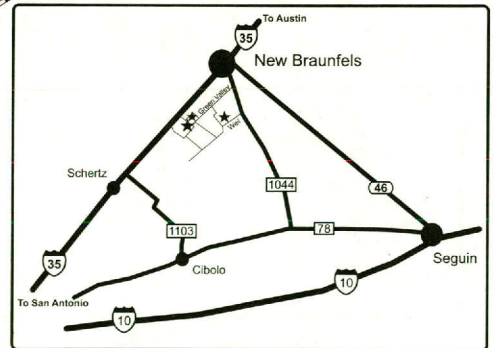
Guadalupe County Complex

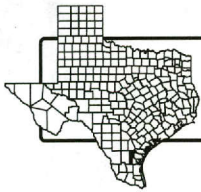
- Engel Road (Unit #2356) 200 acres
- Green Valley Road (Unit #2357) 202 acres
- Weil Road (Unit #2358) 570 acres



#2357-Special Regulations: Do not drive on designated road when wet.

- ★ Information/Registration Station
- P Designated Parking Area
- Public Hunting Area
- DR- Designated Public Hunting Road
- Transmission Line
- Stream/bed
- Fence



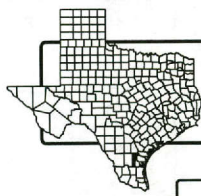
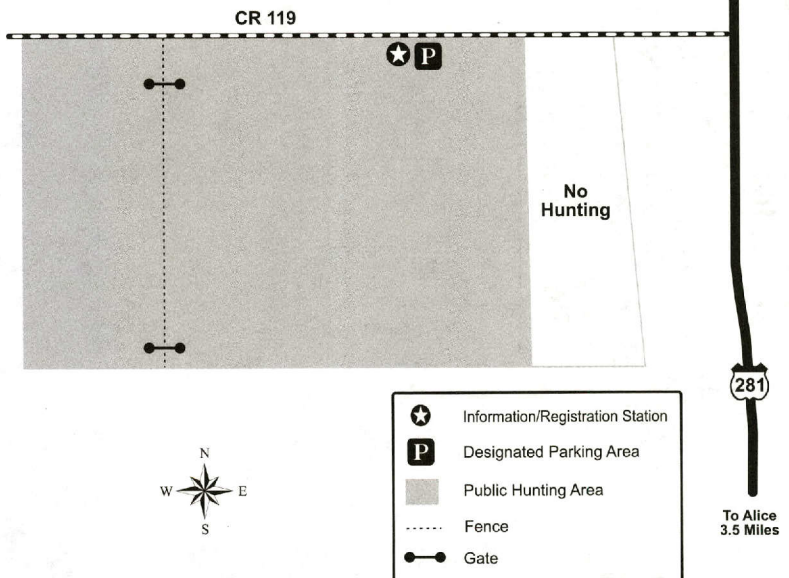
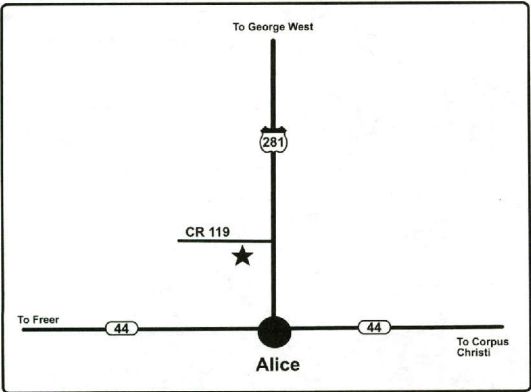


Tovar Ranch
Unit #2078
284 acres

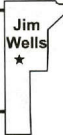


LEGAL GAME • 2014-2015
 OSR Required Each Day
Special White-winged Dove Area:
Special Season: CLOSED
Regular Season: Each day of the first split of the Special White-winged Dove Area (Mourning, White-winged, White-tipped, Eurasian Collared, and Feral Pigeon).

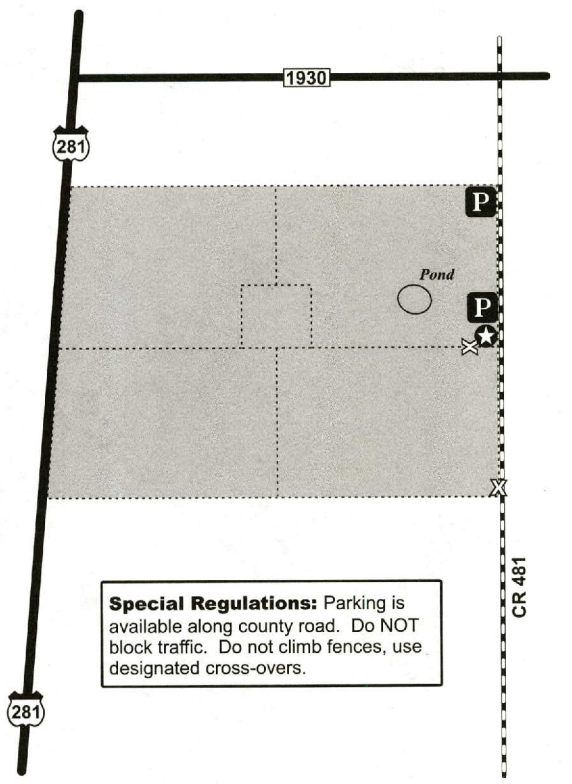
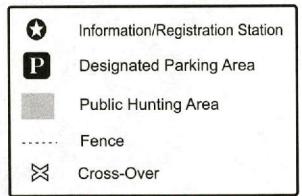
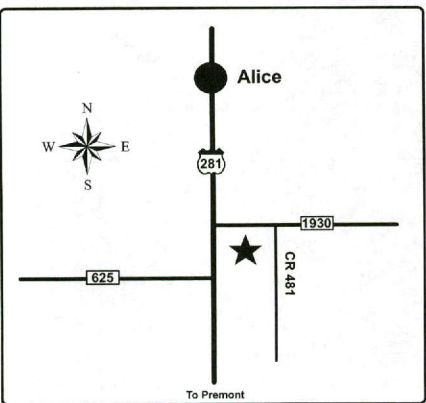
Special Regulations: No smoking on the premises.



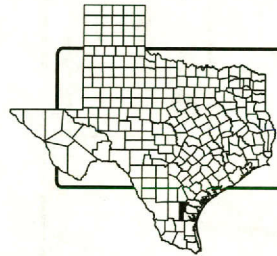
South Alice
Unit #2081
173 acres



LEGAL GAME • 2014-2015
 OSR Required Each Day
Special White-winged Dove Area:
Special Season: CLOSED
Regular Season: Each day of the first split of the Special White-winged Dove Area (Mourning, White-winged, White-tipped, Eurasian Collared, and Feral Pigeon).



Special Regulations: Parking is available along county road. Do NOT block traffic. Do not climb fences, use designated cross-overs.



Tomas Pasture Unit #2079 1,482 acres



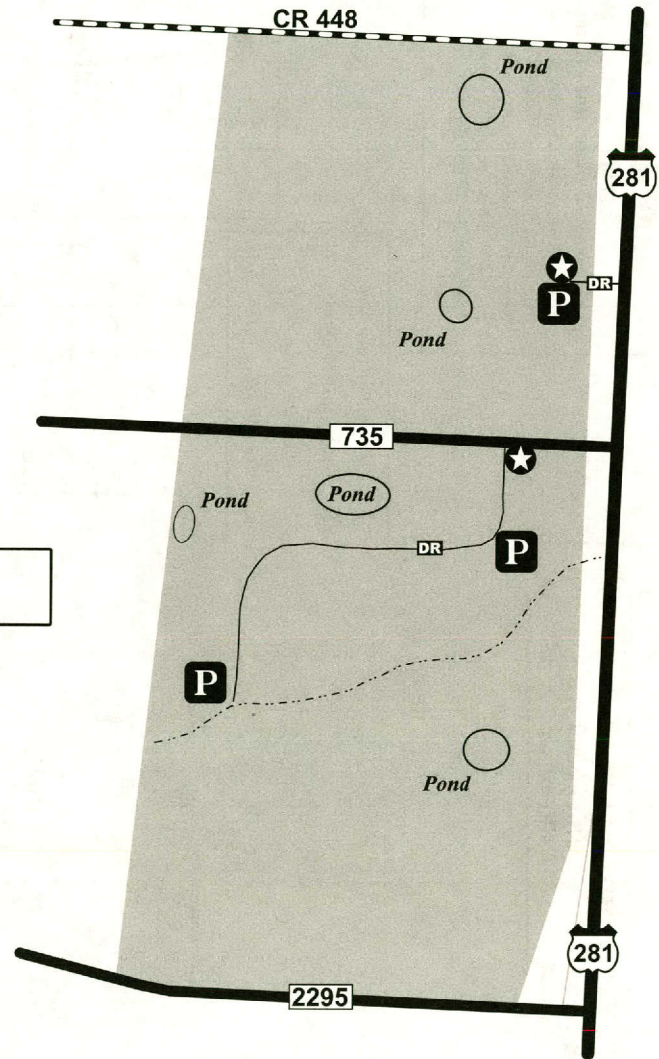
LEGAL GAME • 2014-2015

OSR Required Each Day

Special White-winged Dove Area:

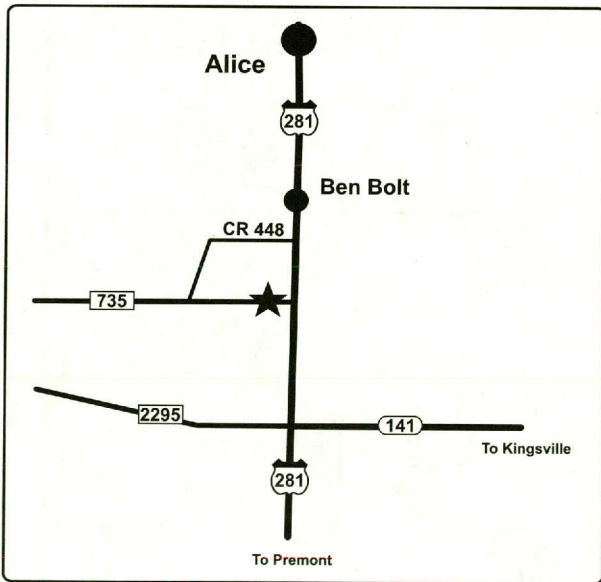
Special Season: Each day of the Special Season of the Special White-winged Dove Area.

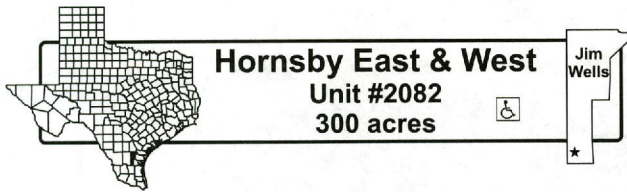
Regular Season: Each day of the first split of the South Zone (Mourning, White-winged, White-tipped, and Eurasian Collared).



Special Regulations: No hunting within 100 yards from Highway 281.

- Information/Registration Station
- Designated Parking Area
- Public Hunting Area
- Designated Public Hunting Road
- Stream/bed





**Hornsby East & West
Unit #2082
300 acres**

Jim Wells

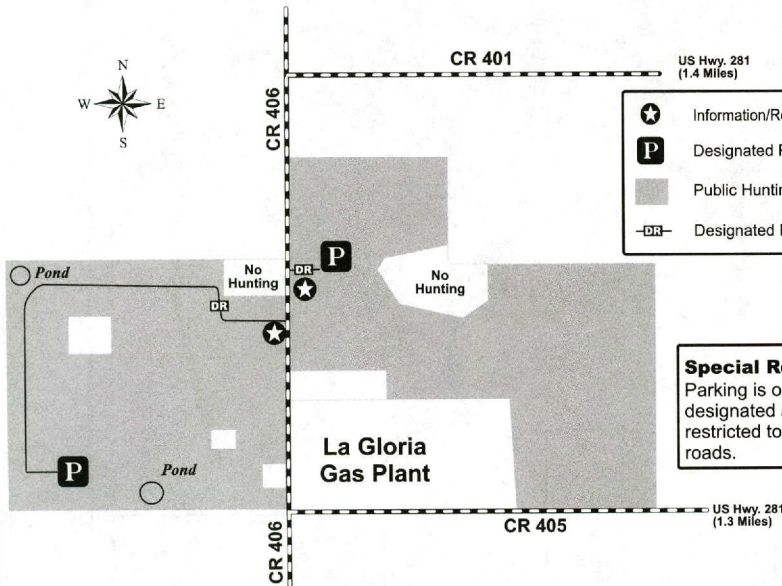
LEGAL GAME • 2014-2015

OSR Required Sept. 19-28

Special White-winged Dove Area:

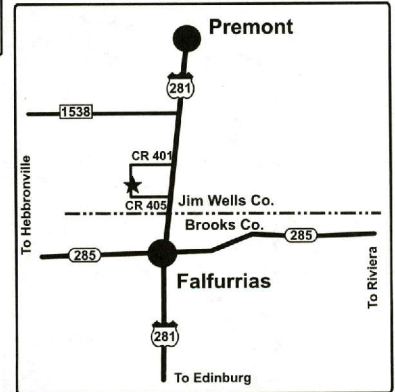
Special Season: Each day of the special Season of the Special White-winged Dove Area.

Regular Season: Each day of the first split of the Special White-winged Dove Area (Mourning, White-winged, White-tipped, Eurasian Collared, and Feral Pigeon).



- ★ Information/Registration Station
- P Designated Parking Area
- Public Hunting Area
- DR- Designated Public Hunting Road

Special Regulations:
Parking is only allowed in designated areas. Driving is restricted to designated roads.



**South Kingsville
Unit #2260
51 Acres**

Kleberg

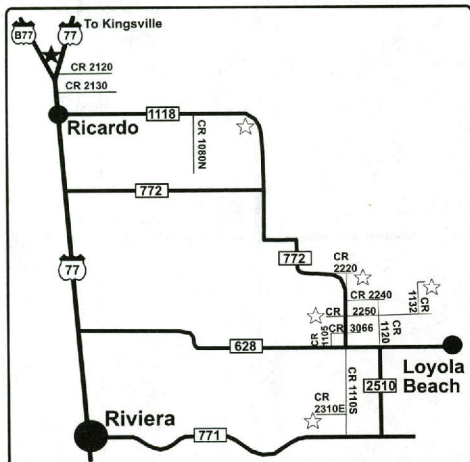
LEGAL GAME • 2014-2015

OSR Required Each Day

Special White-winged Dove Area:

Special Season: Each day of the Special Season of the Special White-winged Dove Area.

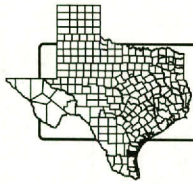
Regular Season: Each day of the first split of the Special White-winged Dove Area (Mourning and White-winged).



Special Regulations: Keep all gates closed. No shooting towards residences. Stay on designated roads and park in designated areas.



- ★ Information Station
- Public Hunting Area
- Stream/bed



**U.R.I. Lease
Unit #2292
71 Acres**



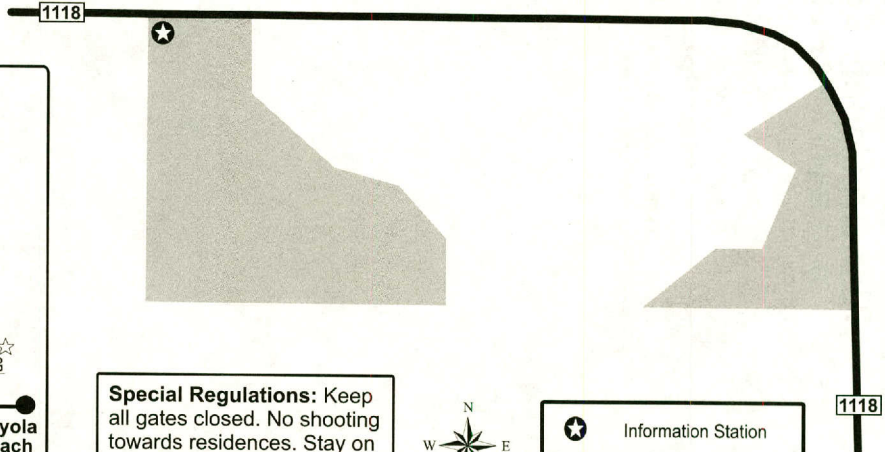
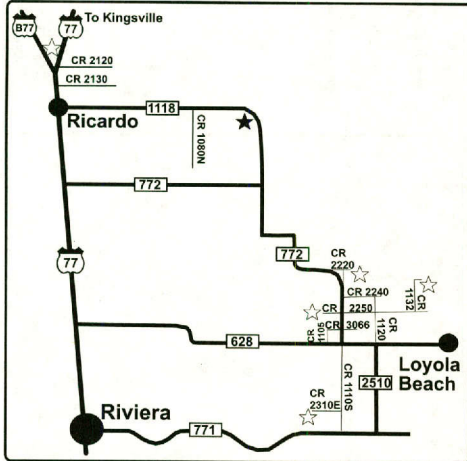
LEGAL GAME • 2014-2015

OSR Required Each Day

Special White-winged Dove Area:

Special Season: Each day of the Special Season of the Special White-winged Dove Area.

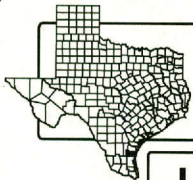
Regular Season: Each day of the first split of the Special White-winged Dove Area (Mourning and White-winged).



Special Regulations: Keep all gates closed. No shooting towards residences. Stay on designated roads and park in designated areas.



- Information Station
- Public Hunting Area



**Haffey
Unit #2476
48 Acres**



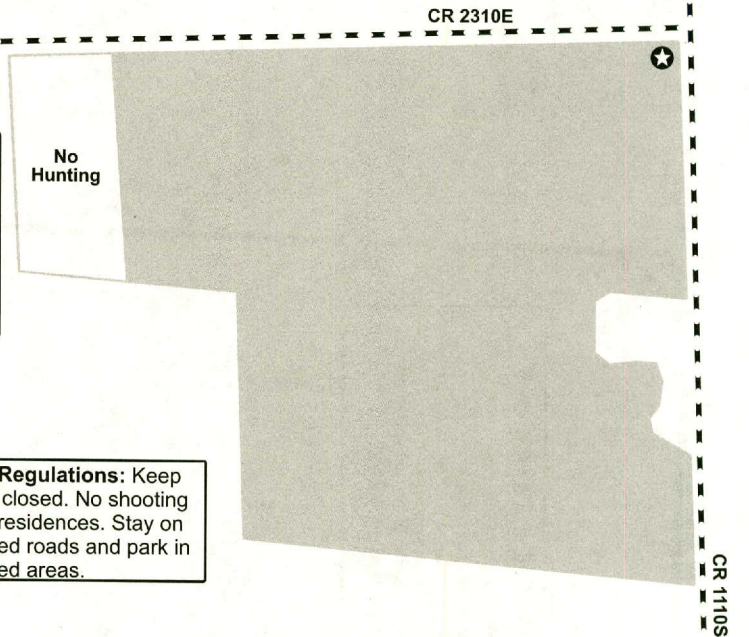
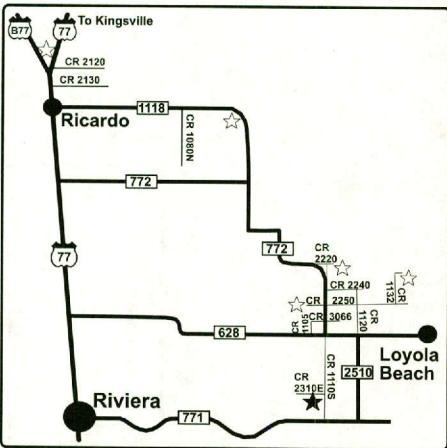
LEGAL GAME • 2014-2015

OSR Required Each Day

Special White-winged Dove Area:

Special Season: Each day of the Special Season of the Special White-winged Dove Area.

Regular Season: Each day of the first split of the Special White-winged Dove Area (Mourning and White-winged).



Special Regulations: Keep all gates closed. No shooting towards residences. Stay on designated roads and park in designated areas.



- Information Station
- Public Hunting Area

LEGAL GAME • 2014-2015

OSR Required Each Day

Special White-winged Dove Area:

Special Season: Each day of the Special Season of the Special White-winged Dove Area.

Regular Season: Each day of the first split of the Special White-winged Dove Area (Mourning and White-winged).

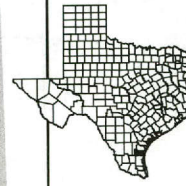
Special Regulations: Keep all gates closed. No shooting towards residences. Stay on designated roads.

Kleberg County Complex

Radicha Creek
(Unit #2280) 80 Acres

North Vattman
(Unit #2293) 40 Acres

Drum Point
(Unit #2294) 40 Acres



#2280

#2294

#2293

CR 2220

772

CR 2240

CR 2250

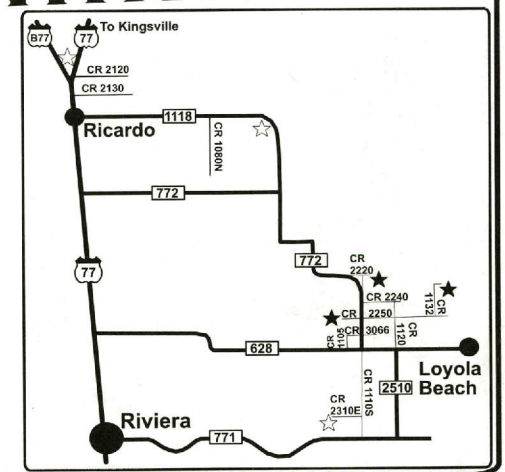
CR 2250

CR 1132

CR 1120

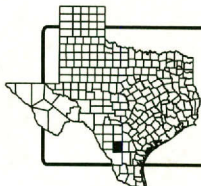
CR 3066

CR 1105



- Information Station
- Designated Parking Area
- Public Hunting Area

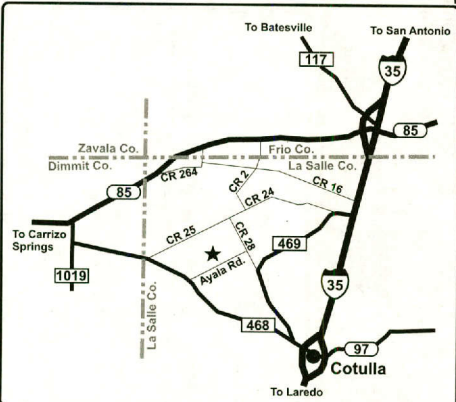




**Ayala Road
Unit #2447**
400 acres

★
La Salle

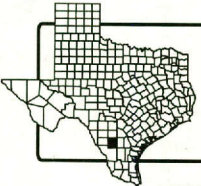
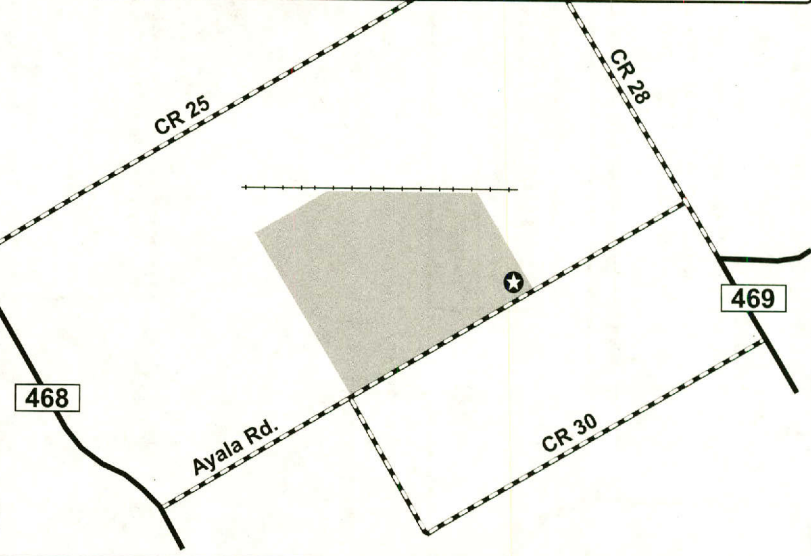
- ★ Information/Registration Station
- P Designated Parking Area
- Public Hunting Area
- Railroad Tracks



Dimmit Co.
La Salle County

LEGAL GAME • 2014-2015
OSR Required Each Day


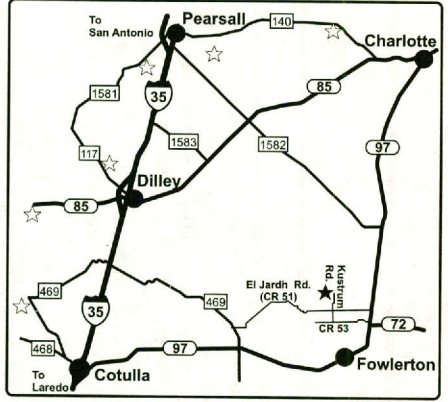
Special White-winged Dove Area:
Special Season: Each day of the Special Season of the Special White-winged Dove Area.
Regular Season: Each day of the first split of the Regular Season of the Special White-winged Dove Area (Mourning, White-winged, White-tipped, Eurasian Collared, and Feral Pigeon).
Quail: Oct. 25-Nov. 7 (bobwhite and scaled).
Squirrel, Rabbits and Hares: May be taken while hunting dove and quail.



**Fowlerton
Unit #2479**
610 acres

★
La Salle

- ★ Information/Registration Station
- P Designated Parking Area
- Public Hunting Area
- Fence
- Gate



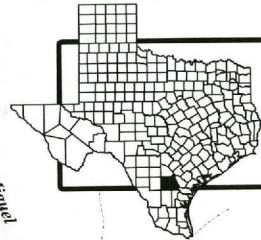
LEGAL GAME • 2014-2015
OSR Required Each Day

Special White-winged Dove Area:
Special Season: CLOSED.
Regular Season: Each day of the first split of the Special White-winged Dove Area (Mourning, White-winged, White-tipped, Eurasian Collared, and Feral Pigeon).
Rabbits: May be taken while hunting dove.



Natus Rd.
(CR 51)

(No entry through this gate)



James Daughtrey WMA Unit #713 5,610 acres

Property owned by U.S. Bureau of Reclamation and City of Corpus Christi



NORTH SIDE OF WMA/LAKE (including access to the lake through the WMA) **CLOSED:** Oct 27 - Dec 18, Dec 27 - 30, Jan 5 - 15, January 26 - June 30.
SOUTH SIDE OF WMA/LAKE (see map) will remain **OPEN** through the duration of open seasons for species defined in the legal game box. **EXCEPT CLOSED:** Oct. 27 - 31 and Jan. 26 - Jun. 30
ENTIRE WMA CLOSED: Jan. 26 - Jun. 30

NOTICE
 No general seasons for big game. All alligator, deer, javelina and hog public hunts are by special permit only. See the "2014-2015 Applications for Drawings on Public Hunting Lands" on-line application for more information.

**Frio River Unit
 Compartments 1-6
 1,551 Acres**

POSTCARD SELECTION HUNTS
Archery Deer & Feral Hog.
 See front section of booklet for Postcard Selection Hunt information.

**Opossum Creek Unit
 Compartments 9-10
 1,094 Acres**

San Miguel Boat Ramp
 Closed during special permit hunts and low water conditions

Waterfowl Hunting Area - 26,000 acres:
 Hunting is restricted to the surface of Choke Canyon Reservoir and within the first 50 feet of the bank from the existing water's edge on both the north and south sides of the lake during WMA closed dates. **No Hunting within 200 yards of the State Park units or dam complex.**

**Highway 99 Unit
 Compartments 7 & 8
 861 Acres**

**Mason Point Unit
 Compartments 11-13
 783 Acres**

**South Shore Unit
 Compartments 14-15
 1,300 Acres**

Bracken Boat Ramp
 Open seasonally during high water conditions only.

LEGAL GAME • 2014-2015

All public users must perform on-site registration. Parking at designated access points or boat ramps only. **No Vehicle Access.**

Dove: Each day of the early, first, and second split of the **Special White-winged Dove Zone** (except closed during dates listed).

Quail: Each day of the statewide Quail Season (except closed during dates listed).

Waterfowl: Each day of the **Early Teal and South Zone Duck** (except land access closed during dates listed). All waterfowl species having an open season may be hunted. When the land areas are closed, all waterfowl hunters may access the lake through public boats ramps but must remain within the first 50 feet of the bank from the waters edge.

Sandhill Cranes: Zone C - May be taken during the dates for waterfowl provided the season is open for Sandhill Cranes.


Rails, Gallinules, Snipe and Woodcock: May be taken during the dates for waterfowl provided the season is open for these species.

Rabbits & Hares: Concurrent with dove, quail, and waterfowl hunts.

Fishing: No permit is required to fish or access the lake through public boat ramps. Fishing from the banks by access through the WMA is prohibited.

SPECIAL REGULATIONS: Park and walk-in only. It is an offense to hunt on the land or water within 200 yards of State Park boundaries. **Certain compartments may be closed** for research, habitat management, or demonstration purposes. Please call the Area Office at 361/274-3573 ahead of time for further details. No permit required for lake access (open year-round). See Prohibited Acts for further restrictions. **General Visitation and Non-Consumptive use open July 1 - August 31.**

- Information / Sign-in Station Designated Parking Area
- Area Headquarters
- Special Permit Camping Area (Drawn Hunters Only)
- Public Hunting Area Walk-in or Boat Access Only
- South Shore of WMA Hunting Compartments
- Stream bed
- Boat Ramp



QUESTIONS AND ANSWERS

QUESTIONS AND ANSWERS

What are Public Hunting Lands?

Public hunting lands include property that TPWD owns or leases from various agencies, corporations, and private landowners. **Landowners retain full rights to use their property** for forest products, agricultural crops, livestock grazing, mineral recovery, water supply, and uses other than hunting on leased public hunting lands.

Remember to respect the rights and property of the landowner and other public users. Your actions will determine the future availability of these lands to the public.

What type of permit must I have and what will it allow me to do?

1. The Annual Public Hunting (APH) Permit (\$48) allows an adult access to designated public hunting lands in this booklet.
 - Hunting is allowed for small game, turkey, white-tailed deer, exotics, predators, furbearers, and fishing without having to pay daily permit fees and in most instances, without having to be selected in a drawing.
 - Holders of an APH Permit may take youth under age 17 hunting free of charge on these public hunting lands.
2. A Limited Public Use (LPU) Permit (\$12) allows an adult access for fishing (when it is permitted on a unit), camping, birdwatching, hiking, and other recreational activities on designated public hunting lands, but they may not hunt or possess firearms or archery equipment.

The APH and the LPU Permits provides an adult with access to all of the units during the time periods listed in this Map Booklet.

A permit is not required for:

- (1) youth (under age 17) under the supervision of a permitted adult;
- (2) persons participating in educational programs, management demonstrations, or other scheduled activities for which the permit requirement has been waived by the department;
- (3) a non-hunting and non-fishing adult who is assisting a disabled permit holder,
- (4) private property owners/operators utilizing designated roads to cross public hunting lands to travel directly to or from their property; or
- (5) persons who are authorized by, and acting in an official capacity for the department or the owners of public hunting lands.

See the rules listed in the Legal Game box on each unit map and the recreational visitation schedule on pages 147-149.

Hunting and Fishing Activity: In order to hunt on any public hunting lands, persons age 17 or older must possess an APH Permit, a hunting license, and any required stamps. Youth (under age 17) are required to have a Texas hunting license but are not required to possess their own permit to hunt or fish however, they must hunt or fish under the supervision of an authorized supervising adult (age 18 or older) who possesses the required permit.

An APH or LPU permit is required to fish from the bank or within the enclosed waters of public hunting lands. The LPU allows for fishing activities on public hunting units that offer fishing. A fishing license is not required to fish from the bank of public waters found in units located within wildlife management areas or state parks if fishing is permitted.

Horseback Riding Activity

On U.S. Army Corps of Engineers lands and other public hunting units that allow equestrian use, users must possess either an APH Permit or a LPU Permit. See unit map for site specific rules for equestrian use. See Prohibited Acts pages for more information concerning the use of horses and the requirements for Coggin's clearances.

How will I be able to locate the public hunting lands?

All units of public hunting lands available for public use under the APH and LPU permits are listed in this Map Booklet. Previous years' map booklets and supplements are obsolete. Check the current Map Booklet page for each unit before entering.

If you cannot find a unit in the Map Booklet, then the unit is not a part of the Public Hunting Lands program. If you are still not sure about a unit, call 1-800-792-1112 menu 5 for public hunting information.

The maps in this Map Booklet are the only maps of public hunting lands that TPWD provides that indicate the hunting areas and designated roads to which the permit holder has access. Maps purchased from other sources (U.S. Forest Service, COE, etc.) may include private roads that are not included for access by permit holders. **Study the maps in this booklet closely to avoid trespassing on private property or private roads when accessing, using or leaving public hunting lands.** Remember that the public hunting permit authorizes access only to public hunting lands but not to adjacent private property. Ignorance of the law is no excuse or defense should you be charged with trespassing or hunting without landowner permission on private property.

Boundary Markers: Boundaries of most public hunting lands are marked at frequent intervals with signs facing outward and displaying information identifying the property as public hunting lands or a TPWD wildlife management area.

If you can see the printed text on the Public Hunting Lands signs or the old Type II boundary signs, you are outside of the Public Hunting Lands. Also, U.S. Forest Service WMA boundaries are identified by yellow metal signs and red paint blazes painted on tree trunks.

Some lands may have been removed from the Public Hunting Program since last season and it is possible that some of the public hunting lands signs may not have been removed. Also, many owners of private property erect similar signs indicating that their land is a “wildlife management area” or “game management area.” It is recommended that you make a preliminary visit to a unit to scout and determine if campsites are adequate for your needs before you arrive for the hunt. Unless you are exempt, you must have your permit with you at any time you are on public hunting lands.

What is on-site registration?

Some units in this booklet require on-site registration (OSR) for entry or participation in certain activities. The OSR requirement is in addition to any other permit which may be needed for hunting or access.

OSR involves signing in at a registration station by filling out the top portion (Part A) of the form and depositing it in the registration box before beginning your activities on the Area. The bottom portion (Part B) must be filled out and placed in the registration box before leaving the Area. OSR forms are available at registration stations and in the back of this booklet to comply with on-site registration requirements. Photocopies are acceptable if additional forms are needed.

Is it possible that access to some of the public hunting lands listed in the Map Booklet may be further restricted during the Sept. 1–Aug. 31 period for which my permit is valid?

Yes, it is possible, but this seldom occurs. TPWD reserves the right to restrict bag limits or close seasons under emergency conditions if needed to protect wildlife resources. Similarly, access to interior designated roads may at times be closed to protect sensitive areas, reduce littering or trash dumping, prevent wildfires, or to promote safety by directing the public away from hazardous situations. If you encounter a “closed road” sign, barricade or other similar structures indicating closure of a designated road, you should assume that the road is closed for a good reason and cease vehicle travel at that point. Such on-site closures will supersede designated road indications shown in the map booklet. As a permit holder, you retain the right to walk into the unit and utilize it for authorized activities although access may temporarily be less convenient. When the reason for the road closure is resolved, roads will reopen for public use.

In very rare instances, a landowner may choose to withdraw lands from the Public Hunting Lands Program before the end of the permit period. This is permitted by the contract under which Texas Parks and Wildlife Department has leased these lands. Should such a withdrawal of lands occur, signs will be posted at all major entrance points announcing that the specific parcel of land is no longer within the Public Hunting Lands Program and public access is no longer authorized.

There are also access restrictions on some of the areas during times of Special Permit hunts. Check the individual unit maps for closure dates or restricted access to parts of the public hunting areas.

Is crowding a problem on public hunting lands?

On occasion, crowding may occur on certain units, especially on opening day of the season. By hunting later in the season, or on weekdays rather than on weekends, and by making use of smaller or more remote units, you can generally avoid crowded conditions. Permit holders are reminded that in order to provide participants the freedom to spontaneously choose the time and place of their use of public hunting lands, the possibility of occasional crowding will exist.

Should you encounter crowded conditions on a unit, you are advised to move to a less congested location. Please treat other participants with the respect that you would like to be shown. Remember that the permit is an ANNUAL permit, which allows a variety of public use opportunities on multiple units throughout the year on a first-come, first-served basis.

What are the legal means and methods for taking feral hogs by Annual Public Hunting Permit?

At times when listed as a legal species on a specific unit, feral hogs may be taken with any type of legal firearm and ammunition, legal archery equipment, or crossbow with the following restrictions and provisions:

- The Legal Game box for a specific unit may further restrict the means and methods of taking feral hogs.
- Hunting of feral hogs is restricted to daylight hours only.
- Buckshot may not be used or possessed, unless authorized in the Legal Game box for a specific unit or hunt period.
- Dogs may not be used to hunt feral hogs, except on White Oak Creek (Unit 727); see the unit map for details.
- Baiting of feral hogs is prohibited, unless authorized for a specific unit or hunt period.
- Unless under contract with the department or the cooperating landowner, trapping of feral hogs is prohibited.
- **KNOW YOUR TARGET BEFORE SHOOTING.**

Black bears have been seen on or around some public hunting lands in East and West Texas and can easily be mistaken for a feral hog. Hunters are reminded that black bears are protected and may not be harmed or killed. Please report black bear sightings or mortalities to the appropriate wildlife district office.

What vehicle restrictions are in effect on public hunting lands?

Hunting from a vehicle or the possession of a loaded firearm in or on a motor vehicle is prohibited (see exception provided for holders of a concealed handgun permit). The use of motor vehicles, except as provided for disabled persons, is restricted to designated roads or trails. This regulation reduces potential conflict on these multiple use areas and minimizes habitat damage and wildlife disturbance.

Provisions for Disabled Permit Holders:

- A disabled person or someone directly assisting a disabled person, in possession of a state-issued disabled parking placard or disabled license plate issued to that person, in most cases may drive a motor vehicle directly to the hunt area, except on the USFS units. See "Additional Restrictions in Effect on U.S. Forest Service Units."
- **NOTE:** persons directly assisting a disabled person must remain within normal voice distance.
- A disabled person may possess a loaded firearm in or on the motor vehicle only when the motor vehicle is not in motion and the engine is not running.
- A disabled person may hunt from a parked motor vehicle that has either a state-issued disabled parking placard or disabled license plate provided the vehicle **is not** located in or on a designated road, designated vehicle parking area, or designated campground.
- The hunting of migratory game birds from a motor vehicle is further restricted to only paraplegics and single or double amputees of legs.

Access to some of the public hunting units is restricted to designated entry/exit locations. Check individual maps for designated entry/exit locations. **It is a violation to trespass onto private property or use private roads without the landowner's permission.**

CAUTION: Flooding and inclement weather may limit the use of designated roads. Please exercise good judgment and avoid travel on muddy roads that would leave deep ruts and further restrict public access.

Temporary road closures, identified by signs or barricades, may be made by the department if current conditions warrant. Although vehicular entry may be limited at times, you may still enter the unit on foot.

ATV and OHV Use: All persons except qualified disabled persons and those assisting disabled persons operating an off-highway vehicle on public land must purchase and display an off-highway vehicle decal. An **Off-Highway Vehicle (OHV)** is defined as an all-terrain vehicle (ATV), off-highway motorcycle, or any other four wheel drive vehicle not registered to be driven on a highway. See DEFINITIONS.

The use of ATVs is not permitted on public hunting lands, except by a qualified disabled person, someone directly assisting a disabled person, or as may be authorized by the department for specific activities at specific times on specific units. ATV operators must abide by all safety regulations and have completed a safety training certification class to use an ATV on public hunting lands.

- ATV must display a current OHV decal. OHV requirement has been waived for handicapped individuals.
- ATV operators must take an ATV safety course and carry their ATV safety certificate with them.
- ATV operators **MUST WEAR** approved helmet and eye protection.
- ATV **CANNOT** be operated on any public road or road right of way.
- ATVs crossing any public road must do the following: (1) come to a complete stop, (2) head and tail lights must be on, and (3) crossing must be perpendicular to the roadway.
- See Additional Restrictions in Effect on USFS Units.

What restrictions are in place concerning the use of dogs?

Dogs may be used for hunting squirrel, rabbits, hares, fur-bearing animals, predatory animals, and game birds (other than turkey) on most units during the open seasons. See the Prohibited Acts section for rules and regulations concerning the use of dogs and area maps for further restrictions concerning the use of dogs.

Owners of dogs brought onto Public Hunting Areas must be able to show documentation of current rabies vaccination. Owners are responsible for the actions of their dog and should exercise control of the dog at all times to assure that the activities of other permit holders are not interfered with and that wildlife is not harassed.

Will camping be allowed on public hunting lands?

Camping is limited to primitive campsites only. There are no shelters, toilets, or drinking water available on most units.

Camping for more than 14 consecutive days on the same unit of public hunting lands, or for more than 21 days in any 30-day period is prohibited.

Collection of fallen wood for properly contained campfire use on these units is allowed, however, the cutting of standing trees or the removal of firewood from the units is prohibited.

Leaving refuse, trash, or garbage and littering is prohibited. Littering is one of the worst problems that causes landowners to remove their property from this program. Trash receptacles are not provided, so please take all trash with you upon departure and leave a clean campsite for your next visit.

See Prohibited Acts section for more rules on camping.

Does the U.S. Forest Service have different restrictions for hunting on their units that are included in the Annual Public Hunting Program?

Yes, during the general (gun) season, antlerless deer may only be taken on four of the USFS units with a USFS Antlerless Deer Permit obtained in advance from the U.S. Forest Service.

The use of motor vehicles, including ATVs and OHVs, on USFS units is more restrictive. All ATV and OHV use is managed on USFS units and not allowed except on designated trails. There are no special riding provisions or exemptions for disabled persons on USFS units. The USFS has created a new Motor Vehicle Use Map for each of their properties. Please visit this website for the most current map containing roads available for motor vehicle use.

www.fs.usda.gov/texas/

See unit maps and Additional Restrictions in Effect on USFS Units for more information or visit the U.S. Forest Service website.

SCHEDULE OF RECREATIONAL USE AND VISITATION OF PUBLIC HUNTING LANDS

September 1, 2014 through August 31, 2015

Recreational use is defined as any activity other than hunting or fishing. The following is a schedule of provisions for recreational visitation on 47 units of public lands listed in this Map Booklet. The types of public visitation, access permit required, and on-site registration requirements are indicated for each unit. **Recreational users are advised to check with the area for specific information on recreational activities. IMPORTANT: Public hunts may be in progress on these areas during times recreational access is allowed.** You are advised to check the unit maps to determine hunt dates before you plan your visit. At times when hunting with firearms is authorized, all general users within the hunt area must meet established requirements for visibly wearing 400 square inches of hunter orange material with at least 144 square inches appearing on both chest and back and orange headwear.

APH = Annual Public Hunting Permit

LPU = Limited Public Use Permit

COE = U.S. Army Corps of Engineers

XX = No permit required of persons using only driving tours or nature trails.

USFS = U.S. Forest Service

NOTE: Individuals need have only one of the required permits for the specified area.

SCHEDULE OF RECREATIONAL USE AND VISITATION OF PUBLIC HUNTING LANDS

Page	Unit Number	Area Name	General Visitation	Access Permit	On-Site Registration	Driving Tour	Nature Trail	Day Use Only	Camping	Wildlife Viewing	Hiking	Bicycling	Equestrian
5	702	Matador WMA (806/492-3405)	contact the WMA for specifics	APH or LPU or XX	yes	●			●	●	●		●
6	751	Playa Lakes WMA - Taylor Lakes Unit (806/492-3405)	contact the WMA for specifics	APH or LPU or XX	yes			●		●	●		
10	755	Gene Howe WMA (806/323-8642)	contact the WMA for specifics	APH or LPU or XX	yes		●		●	●	●	●	●
15	701	Black Gap WMA (432/837-3251)	portions open year-round; contact area manager for specifics	APH or LPU or XX	yes	●	●		●	●	●	●	●
16	725	Elephant Mountain WMA (432/837-3251)	contact area manager for specifics	APH or LPU or XX	yes	●			●	●	●		
17	1152	Big Bend Ranch SP (432/358-4444)	governed by state park rules	park	yes								
23	1001	Abilene SP (325/572-3204)	governed by state park rules	park	yes								
24	1166	San Angelo SP (325/947-2687)	governed by state park rules	park	yes								
32-33	501	Ray Roberts PHL (COE) (940/627-5475)	open year-round	none	no			●		●	●		
35	731	Cooper WMA (COE) (903/945-3132)	open year-round	none	no			●		●	●	●	
36	1155	South Sulphur Unit-Cooper Lake SP (903/945-5256)	governed by state park rules	park	yes								
37-38	901	Caddo Grasslands WMA (USFS) (940/627-5475)	open year-round	none	yes				●	●	●	●	●
43	708	Tawakoni WMA (903/881-8233)	open year-round	APH	no				●	●	●		●
44	705	Pat Mayse WMA (COE) (903/328-9597)	contact area manager for specifics	APH or LPU	no				●	●	●		●
48	733	Big Lake Bottom WMA (903/389-7080)	contact the WMA for specifics	APH or LPU	yes					●			
49	754	Gus Engeling WMA (903/928-2251)	contact the WMA for specifics	APH or LPU or XX	yes	●	●		●	●	●	●	
51	727	White Oak Creek WMA (COE) (903/884-3800)	open year-round	none	no			●		●	●		●
53	707	Angelina Neches/Dam B WMA (COE) (936/569-8547)	open year-round	none	no		●		●	●	●	●	
54	730	Caddo Lake WMA (903/679-9393)	open year-round	APH or LPU	no				●	●	●	●	●
55	747	Alazan Bayou WMA (936/569-8547)	contact the WMA for specifics	APH or LPU	yes				●	●			●
57	122	Campbell Global 122 (936/569-8547)	open year-round	APH or LPU	no				●	●	●	●	●
58	630	Sabine River Authority 630 (936/569-8547)	open year-round	APH or LPU	no				●	●	●	●	●
59	902	Moore Plantation WMA (USFS) (409/625-1940)	open year-round	none	no				●	●	●	●	●

SCHEDULE OF RECREATIONAL USE AND VISITATION OF PUBLIC HUNTING LANDS

Page	Unit Number	Area Name	General Visitation	Access Permit	On-Site Registration	Driving Tour	Nature Trail	Day Use Only	Camping	Wildlife Viewing	Hiking	Bicycling	Equestrian
60	106	Campbell Global 106 (936/569-8547)	open year-round	APH or LPU	no				●	●	●	●	●
61	903	Bannister WMA (USFS) (936/897-1068)	open year-round	none	no				●	●	●	●	●
62	615	North Toledo Bend WMA (936/639-1879)	open year-round	APH or LPU	yes				●	●	●		●
63	732	Old Sabine Bottom WMA (903/881-8233)	contact the WMA for specifics	APH or LPU	yes				●	●	●	●	●
64	904	Alabama Creek WMA (USFS) (936/655-2299)	open year-round	none	no	●			●	●	●	●	●
74-75	703	Richland Creek WMA (903/389-7080)	contact the WMA for specifics	APH or LPU	yes				●	●	●	●	●
77	711	Somerville PHL (COE) (979/289-2392)	contact the WMA for specifics	none	yes		●			●	●	●	
88	607	Luminant Texas 607 (903/928-2251)	open year-round	APH or LPU	no					●	●	●	●
91	709	Granger PHL (COE) (512/859-2838)	portions open year-round; contact the WMA for specifics	none	no				●	●	●	●	
94	716	Nannie Stringfellow WMA (979/323-9669)	contact the WMA for specifics	APH or LPU	yes					●			
95	721	Justin Hurst WMA (979/323-9669)	contact the WMA for specifics	APH or LPU or XX	yes		●	●		●	●	●	
96-97	783	J.D. Murphree WMA (409/736-2551)	contact the WMA for specifics	APH or LPU	yes			●		●			
98	1055	Sea Rim SP (409/971-2559)	governed by state park rules	park	yes								
101	729	Mad Island WMA (979/323-9669)	contact the WMA for specifics	APH or LPU	yes		●			●			
102-103	728	Lower Neches WMA (409/736-2551)	contact the WMA for specifics	APH or LPU	no		●	●		●	●		
104	712	Blue Elbow Swamp-Tony Houseman WMA/SP (936/569-8547)	open year-round	APH or LPU	no		●	●		●	●		
106	1044	Huntsville SP (936/295-5644)	governed by state park rules	park	yes								
108-109	905	Sam Houston National Forest WMA (USFS) (936/344-6205)	open year-round	none	no	●			●	●	●	●	●
116	722	Matagorda Island WMA (979/323-9669)	portions open year-round; contact the WMA for specifics	APH or LPU	yes				●	●	●	●	
117-118	720	Guadalupe Delta WMA (979/323-9669)	contact the WMA for specifics	APH or LPU	yes			●		●	●	●	
119	1743	Resaca de la Palma SP (956/350-2920)	governed by state park rules	park	yes								
121-127		Las Palomas WMA Units (956/501-4793)	contact the WMA for specifics	APH or LPU	yes					●	●		
129	700	Chaparral WMA (830/676-3413)	contact area manager for additional details; open Apr. 1-Aug. 31	APH or LPU or XX	yes	●	●	●	●	●	●	●	
142	713	James E. Daughtrey WMA (361/786-3538)	contact the WMA for specifics	APH or LPU	yes		●	●		●			

ON-SITE REGISTRATION FORMS

Public Hunting Lands

Some units in this booklet require on-site registration (OSR) for entry or participation in certain activities. OSR forms are generally available at the registration station and here in the back of this booklet to comply with on-site registration requirements. See the On-site Registration of the “Questions and Answers” section for more information.

Instructions:

You must fill out the top portion (Part A) of the form and deposit it in the registration box before beginning your activities on the Area. The bottom portion (Part B) must be filled out and placed in the registration box before leaving the Area. Photocopies are acceptable if additional forms are needed.

Formas OSR de registro generalmente están disponibles en la estación de registro. Por favor vea el Suplemento en español para versiones de la forma en español.



TEXAS PARKS AND WILDLIFE DEPARTMENT
PUBLIC LEASED HUNTING LANDS

On-Site Registration Form

Instructions: On-Site Registration is required each time a person enters or exits this unit of public hunting land. Complete PART A immediately upon arrival and place in Receipt Box before entering the area, and carry bottom section with you. Complete PART B prior to leaving area and drop in Receipt Box.

PART A Unit Name or Number _____ Hunt Date _____

Name _____ Age _____ Zip Code _____

PWD 791A-W7000 (5/10) TPWD • 4200 Smith School Road, Austin TX 78744 • www.tpwd.state.tx.us • 1-800-792-1112
Texas Parks and Wildlife Department maintains the information collected through this form. With few exceptions, you are entitled to be informed about the information we collect. Under Sections 552.021 and 552.023 of the Texas Government Code, you are also entitled to receive and review the information. Under Section 559.004, you are also entitled to have this information corrected.

----- (separate here) -----

PART B

Name _____ Date _____ Unit # _____

Please complete the information below to indicate the activity you performed and the wildlife species you hunted on this specific unit. **Note:** Not all of the activities or species listed may be authorized on this area. Check the Legal Game Box for this unit and other posted regulations. Hunting allowed on designated days only.

ACTIVITY PERFORMED

- Hunting
- Other Activity (please specify)

ANIMALS OBSERVED (circle)

- Deer Y or N
- Hogs Y or N
- Turkey Y or N
- Dove Y or N
- Waterfowl Y or N
- Squirrel Y or N
- Pheasant Y or N
- Rabbits/Hares Y or N
- Quail Y or N

Other (specify) _____

Did you enjoy your hunting experience? Y or N

Would you hunt this unit again? Y or N

NUMBER OF ANIMALS HARVESTED

- Deer _____
- Hogs _____
- Turkey _____
- Dove _____
- Waterfowl _____
- Squirrel _____
- Pheasant _____
- Rabbits/Hares _____
- Quail _____
- Other _____



TEXAS PARKS AND WILDLIFE DEPARTMENT
PUBLIC LEASED HUNTING LANDS

On-Site Registration Form

Instructions: On-Site Registration is required each time a person enters or exits this unit of public hunting land. Complete PART A immediately upon arrival and place in Receipt Box before entering the area, and carry bottom section with you. Complete PART B prior to leaving area and drop in Receipt Box.

PART A Unit Name or Number _____ Hunt Date _____

Name _____ Age _____ Zip Code _____

PWD 791A-W7000 (5/10) TPWD • 4200 Smith School Road, Austin TX 78744 • www.tpwd.state.tx.us • 1-800-792-1112
Texas Parks and Wildlife Department maintains the information collected through this form. With few exceptions, you are entitled to be informed about the information we collect. Under Sections 552.021 and 552.023 of the Texas Government Code, you are also entitled to receive and review the information. Under Section 559.004, you are also entitled to have this information corrected.

----- (separate here) -----

PART B

Name _____ Date _____ Unit # _____

Please complete the information below to indicate the activity you performed and the wildlife species you hunted on this specific unit. **Note:** Not all of the activities or species listed may be authorized on this area. Check the Legal Game Box for this unit and other posted regulations. Hunting allowed on designated days only.

ACTIVITY PERFORMED

- Hunting
- Other Activity (please specify)

ANIMALS OBSERVED (circle)

- Deer Y or N
- Hogs Y or N
- Turkey Y or N
- Dove Y or N
- Waterfowl Y or N
- Squirrel Y or N
- Pheasant Y or N
- Rabbits/Hares Y or N
- Quail Y or N

Other (specify) _____

Did you enjoy your hunting experience? Y or N

Would you hunt this unit again? Y or N

NUMBER OF ANIMALS HARVESTED

- Deer _____
- Hogs _____
- Turkey _____
- Dove _____
- Waterfowl _____
- Squirrel _____
- Pheasant _____
- Rabbits/Hares _____
- Quail _____
- Other _____



TEXAS PARKS AND WILDLIFE DEPARTMENT PUBLIC LEASED HUNTING LANDS

On-Site Registration Form

Instructions: On-Site Registration is required each time a person enters or exits this unit of public hunting land. Complete **PART A** immediately upon arrival and place in Receipt Box before entering the area, and carry bottom section with you. Complete **PART B** prior to leaving area and drop in Receipt Box.

PART A Unit Name or Number _____ Hunt Date _____
Name _____ Age _____ Zip Code _____

PWD 791A-W7000 (5/10) TPWD • 4200 Smith School Road, Austin TX 78744 • www.tpwd.state.tx.us • 1-800-792-1112
Texas Parks and Wildlife Department maintains the information collected through this form. With few exceptions, you are entitled to be informed about the information we collect. Under Sections 552.021 and 552.023 of the Texas Government Code, you are also entitled to receive and review the information. Under Section 559.004, you are also entitled to have this information corrected.

----- (separate here) -----

PART B

Name _____ Date _____ Unit # _____

Please complete the information below to indicate the activity you performed and the wildlife species you hunted on this specific unit. **Note:** Not all of the activities or species listed may be authorized on this area. Check the Legal Game Box for this unit and other posted regulations. Hunting allowed on designated days only.

ACTIVITY PERFORMED

- Hunting
 Other Activity (please specify)

ANIMALS OBSERVED (circle)

- Deer Y or N
Hogs Y or N
Turkey Y or N
Dove Y or N
Waterfowl Y or N
Squirrel Y or N
Pheasant Y or N
Rabbits/Hares Y or N
Quail Y or N

Other (specify) _____

Did you enjoy your hunting experience? Y or N

Would you hunt this unit again? Y or N

NUMBER OF ANIMALS HARVESTED

Deer _____
Hogs _____
Turkey _____
Dove _____
Waterfowl _____
Squirrel _____
Pheasant _____
Rabbits/Hares _____
Quail _____
Other _____



TEXAS PARKS AND WILDLIFE DEPARTMENT PUBLIC LEASED HUNTING LANDS

On-Site Registration Form

Instructions: On-Site Registration is required each time a person enters or exits this unit of public hunting land. Complete **PART A** immediately upon arrival and place in Receipt Box before entering the area, and carry bottom section with you. Complete **PART B** prior to leaving area and drop in Receipt Box.

PART A Unit Name or Number _____ Hunt Date _____
Name _____ Age _____ Zip Code _____

PWD 791A-W7000 (5/10) TPWD • 4200 Smith School Road, Austin TX 78744 • www.tpwd.state.tx.us • 1-800-792-1112
Texas Parks and Wildlife Department maintains the information collected through this form. With few exceptions, you are entitled to be informed about the information we collect. Under Sections 552.021 and 552.023 of the Texas Government Code, you are also entitled to receive and review the information. Under Section 559.004, you are also entitled to have this information corrected.

----- (separate here) -----

PART B

Name _____ Date _____ Unit # _____

Please complete the information below to indicate the activity you performed and the wildlife species you hunted on this specific unit. **Note:** Not all of the activities or species listed may be authorized on this area. Check the Legal Game Box for this unit and other posted regulations. Hunting allowed on designated days only.

ACTIVITY PERFORMED

- Hunting
 Other Activity (please specify)

ANIMALS OBSERVED (circle)

- Deer Y or N
Hogs Y or N
Turkey Y or N
Dove Y or N
Waterfowl Y or N
Squirrel Y or N
Pheasant Y or N
Rabbits/Hares Y or N
Quail Y or N

Other (specify) _____

Did you enjoy your hunting experience? Y or N

Would you hunt this unit again? Y or N

NUMBER OF ANIMALS HARVESTED

Deer _____
Hogs _____
Turkey _____
Dove _____
Waterfowl _____
Squirrel _____
Pheasant _____
Rabbits/Hares _____
Quail _____
Other _____



TEXAS PARKS AND WILDLIFE DEPARTMENT
PUBLIC LEASED HUNTING LANDS

On-Site Registration Form

Instructions: On-Site Registration is required each time a person enters or exits this unit of public hunting land. Complete PART A immediately upon arrival and place in Receipt Box before entering the area, and carry bottom section with you. Complete PART B prior to leaving area and drop in Receipt Box.

PART A Unit Name or Number _____ Hunt Date _____

Name _____ Age _____ Zip Code _____

PWD 791A-W7000 (5/10) TPWD • 4200 Smith School Road, Austin TX 78744 • www.tpwd.state.tx.us • 1-800-792-1112 Texas Parks and Wildlife Department maintains the information collected through this form. With few exceptions, you are entitled to be informed about the information we collect. Under Sections 552.021 and 552.023 of the Texas Government Code, you are also entitled to receive and review the information. Under Section 559.004, you are also entitled to have this information corrected.

(separate here)

PART B

Name _____ Date _____ Unit # _____

Please complete the information below to indicate the activity you performed and the wildlife species you hunted on this specific unit. Note: Not all of the activities or species listed may be authorized on this area. Check the Legal Game Box for this unit and other posted regulations. Hunting allowed on designated days only.

ACTIVITY PERFORMED

- Hunting
- Other Activity (please specify) _____

ANIMALS OBSERVED (circle)

- Deer Y or N
- Hogs Y or N
- Turkey Y or N
- Dove Y or N
- Waterfowl Y or N
- Squirrel Y or N
- Pheasant Y or N
- Rabbits/Hares Y or N
- Quail Y or N

Other (specify) _____

Did you enjoy your hunting experience? Y or N

Would you hunt this unit again? Y or N

NUMBER OF ANIMALS HARVESTED

- Deer _____
- Hogs _____
- Turkey _____
- Dove _____
- Waterfowl _____
- Squirrel _____
- Pheasant _____
- Rabbits/Hares _____
- Quail _____
- Other _____



TEXAS PARKS AND WILDLIFE DEPARTMENT
PUBLIC LEASED HUNTING LANDS

On-Site Registration Form

Instructions: On-Site Registration is required each time a person enters or exits this unit of public hunting land. Complete PART A immediately upon arrival and place in Receipt Box before entering the area, and carry bottom section with you. Complete PART B prior to leaving area and drop in Receipt Box.

PART A Unit Name or Number _____ Hunt Date _____

Name _____ Age _____ Zip Code _____

PWD 791A-W7000 (5/10) TPWD • 4200 Smith School Road, Austin TX 78744 • www.tpwd.state.tx.us • 1-800-792-1112 Texas Parks and Wildlife Department maintains the information collected through this form. With few exceptions, you are entitled to be informed about the information we collect. Under Sections 552.021 and 552.023 of the Texas Government Code, you are also entitled to receive and review the information. Under Section 559.004, you are also entitled to have this information corrected.

(separate here)

PART B

Name _____ Date _____ Unit # _____

Please complete the information below to indicate the activity you performed and the wildlife species you hunted on this specific unit. Note: Not all of the activities or species listed may be authorized on this area. Check the Legal Game Box for this unit and other posted regulations. Hunting allowed on designated days only.

ACTIVITY PERFORMED

- Hunting
- Other Activity (please specify) _____

ANIMALS OBSERVED (circle)

- Deer Y or N
- Hogs Y or N
- Turkey Y or N
- Dove Y or N
- Waterfowl Y or N
- Squirrel Y or N
- Pheasant Y or N
- Rabbits/Hares Y or N
- Quail Y or N

Other (specify) _____

Did you enjoy your hunting experience? Y or N

Would you hunt this unit again? Y or N

NUMBER OF ANIMALS HARVESTED

- Deer _____
- Hogs _____
- Turkey _____
- Dove _____
- Waterfowl _____
- Squirrel _____
- Pheasant _____
- Rabbits/Hares _____
- Quail _____
- Other _____



TEXAS PARKS AND WILDLIFE DEPARTMENT PUBLIC LEASED HUNTING LANDS

On-Site Registration Form

Instructions: On-Site Registration is required each time a person enters or exits this unit of public hunting land. Complete **PART A** immediately upon arrival and place in Receipt Box before entering the area, and carry bottom section with you. Complete **PART B** prior to leaving area and drop in Receipt Box.

PART A Unit Name or Number _____ Hunt Date _____

Name _____ Age _____ Zip Code _____

PWD 791A-W7000 (5/10) TPWD • 4200 Smith School Road, Austin TX 78744 • www.tpwd.state.tx.us • 1-800-792-1112
Texas Parks and Wildlife Department maintains the information collected through this form. With few exceptions, you are entitled to be informed about the information we collect. Under Sections 552.021 and 552.023 of the Texas Government Code, you are also entitled to receive and review the information. Under Section 559.004, you are also entitled to have this information corrected.

----- (separate here) -----

PART B

Name _____ Date _____ Unit # _____

Please complete the information below to indicate the activity you performed and the wildlife species you hunted on this specific unit. **Note:** Not all of the activities or species listed may be authorized on this area. Check the Legal Game Box for this unit and other posted regulations. Hunting allowed on designated days only.

ACTIVITY PERFORMED

- Hunting
 Other Activity (please specify)

ANIMALS OBSERVED (circle)

Deer Y or N
Hogs Y or N
Turkey Y or N
Dove Y or N
Waterfowl Y or N
Squirrel Y or N
Pheasant Y or N
Rabbits/Hares Y or N
Quail Y or N

Other (specify) _____

Did you enjoy your hunting experience? Y or N

Would you hunt this unit again? Y or N

NUMBER OF ANIMALS HARVESTED

Deer _____
Hogs _____
Turkey _____
Dove _____
Waterfowl _____
Squirrel _____
Pheasant _____
Rabbits/Hares _____
Quail _____
Other _____



TEXAS PARKS AND WILDLIFE DEPARTMENT PUBLIC LEASED HUNTING LANDS

On-Site Registration Form

Instructions: On-Site Registration is required each time a person enters or exits this unit of public hunting land. Complete **PART A** immediately upon arrival and place in Receipt Box before entering the area, and carry bottom section with you. Complete **PART B** prior to leaving area and drop in Receipt Box.

PART A Unit Name or Number _____ Hunt Date _____

Name _____ Age _____ Zip Code _____

PWD 791A-W7000 (5/10) TPWD • 4200 Smith School Road, Austin TX 78744 • www.tpwd.state.tx.us • 1-800-792-1112
Texas Parks and Wildlife Department maintains the information collected through this form. With few exceptions, you are entitled to be informed about the information we collect. Under Sections 552.021 and 552.023 of the Texas Government Code, you are also entitled to receive and review the information. Under Section 559.004, you are also entitled to have this information corrected.

----- (separate here) -----

PART B

Name _____ Date _____ Unit # _____

Please complete the information below to indicate the activity you performed and the wildlife species you hunted on this specific unit. **Note:** Not all of the activities or species listed may be authorized on this area. Check the Legal Game Box for this unit and other posted regulations. Hunting allowed on designated days only.

ACTIVITY PERFORMED

- Hunting
 Other Activity (please specify)

ANIMALS OBSERVED (circle)

Deer Y or N
Hogs Y or N
Turkey Y or N
Dove Y or N
Waterfowl Y or N
Squirrel Y or N
Pheasant Y or N
Rabbits/Hares Y or N
Quail Y or N

Other (specify) _____

Did you enjoy your hunting experience? Y or N

Would you hunt this unit again? Y or N

NUMBER OF ANIMALS HARVESTED

Deer _____
Hogs _____
Turkey _____
Dove _____
Waterfowl _____
Squirrel _____
Pheasant _____
Rabbits/Hares _____
Quail _____
Other _____



Texas Parks and Wildlife Department
4200 Smith School Road
Austin, TX 78744