

McKinney Falls

STATE PARK











HILL COUNTRY

McKinney Falls


STATE PARK

McKinney Falls State Park provides a quiet, natural retreat from the busy city of Austin located just minutes away. Trails throughout the park lead visitors to two waterfalls, an Indian rock shelter, the ruins of McKinney's old homestead, his horse-trainer's cabin and the remnants of his grist mill. The park offers a paved hike and bike trail lined with wildflowers, as well as a more rugged trail ideal for mountain biking.

-  **Camping:** Primitive campsites, campsites with water and electricity and screened shelters.
-  **Group Facilities:** Youth group camp area; group dining hall.
-  **Picnicking:** Day-use picnic area with tables along Onion Creek.
-  **Swimming:** Swim at your own risk in Onion Creek.
-  **Bouldering:** Bouldering area in the park.
-  **Interpretive Center:** Exhibits about local, natural and cultural history.
-  **Trails:** 3-mile paved hike-and-bike trail. A 5-mile unpaved Homestead Trail for mountain biking and hiking. A 1-mile interpretive Smith Rockshelter Trail that leads you to an Indian rock shelter.
-  **Texas State Parks Store:** Gifts, books, souvenirs and more.



Located in Travis County, southeast of Austin, two miles west of U.S. 183 on McKinney Falls Parkway.



www.texasstateparks.org
Rates and reservations, (512) 389-8900.
For information only, (800) 792-1112.

McKinney Falls State Park
5808 McKinney Falls Parkway
Austin, TX 78744 • (512) 243-1643



Scan with your QR code reader for more info.

In accordance with Texas State Depository Law, this publication is available at the Texas State Publications Clearinghouse and/or Texas Depository Libraries.

© 2012 TPWD PWD CD P4505-090L (7/12)

Printed on recycled paper.