

2013–2014 MAP BOOKLET FOR

# PUBLIC HUNTING LANDS

Including Private Dove and Small Game Leases

For issuance only to purchasers of the Annual Public Hunting Permit or the Limited Public Use Permit


Suplemento en español disponible llamando al (800) 792-1112 ext. 4901 ó al (512) 389-4901.





# Vickie Fite

*November 24, 1960 – April 23, 2013*



Vickie came to work with the TPWD family over 28 years ago. She started her career as a Fish and Wildlife Technician in the Wildlife Division and ultimately moved to Austin to work in the Public Hunting and Information programs. Vickie spearheaded the creation of the Wildlife Information Phone Bank – often joking that she was “Miss Information.” Vickie was public hunting. When she became Public Hunting Coordinator in 1999, she involved herself in all operations of the public hunting program. Over the years, she worked tirelessly on the *Applications for Drawings* booklet as well as the *Map Booklet for Public Hunting Lands* and the *Outdoor Annual*. Vickie was a tireless advocate for the public hunters of this state and she pushed for regulations that would improve or expand public hunting opportunities. Supporting wildlife management through public hunting was a role she cherished.

Besides her Wildlife Division duties, in 1992 she served as Co-Chair of the Becoming an Outdoors-Woman program, and from 1993 to 2000, she was appointed to serve as TPWD’s State Agency Liaison to the Governor’s Commission for Women.

Vickie lived and breathed our mission, and loved this agency, her work, and most importantly, its people. She was generous with her time, passionate about her work and had an indomitable spirit. She loved spending time at her family’s farm and fished every chance she got.

Vickie passed away April 23, 2013 after a long illness. She is survived by her family as well as numerous friends from across the state. Her TPWD family will miss her.



## TEXAS PARKS AND WILDLIFE DEPARTMENT

### Commission

T. Dan Frieckin, Chairman *Houston*  
Ralph H. Duggins, Vice-Chairman *Fort Worth*  
Antonio Fa'con, M.D. *Rio Grande City*  
Dan Allen Hughes, Jr. *Beeville*  
Bill Jones *Austin*  
James H. Lee *Houston*  
Margaret Martin *Boerne*  
S. Reed Mcrian *Houston*  
Dick Scott *Wimberley*  
Lee M. Bass, Chairman-Emeritus *Fort Worth*

### Executive Director

Carter P. Smith

### Wildlife Division Director

Clayton Wolf

### Director, Private Lands and Public Hunting Program

Linda Campbell

### Public Hunting Coordinator

Vickie Fite



# 2013-2014

# PUBLIC HUNTING LANDS MAP BOOKLET

---

September 1, 2013 - August 31, 2014



This Map Booklet is provided to each person who purchases either a \$48 Annual Public Hunting (APH) Permit or a \$12 Limited Public Use (LPU) Permit. The Map Booklet specifies the rules and regulations, season dates, and bag limits which govern the use of these lands. A Disclaimer and Waiver of Liability, which applies to the permittee and any minor-aged youth under the permittee's supervision, is contained in this booklet and is an extension of these permits. All previous editions of this booklet are obsolete.

Algunas secciones de este Folleto de Mapas estarán disponibles en la página de Internet del Departamento de Parques y Vida Silvestre de Texas. Por favor visite la página de Cácería Pública para más información sobre normas, reglamentos y permisos: [www.tpwd.state.tx.us/huntwild/hunt/public](http://www.tpwd.state.tx.us/huntwild/hunt/public)

## Acknowledgments

The Public Hunting Lands Program would not be possible without the support and confidence of many people. Texas Parks and Wildlife Department would like to extend a special thanks to many groups whereby without their contributions of land donations, time and money, this Public Hunting Program would not be available.

Campbell Timberland Management  
City of Corpus Christi  
Dallas Safari Club  
General Land Office of Texas  
Entergy Texas LP

Luminant Texas LP  
National Wild Turkey Federation  
Private Landowners  
Purchasers of Public Hunting Permits  
Sabine River Authority

U.S. Army Corps of Engineers  
U.S. Bureau of Reclamation  
U.S. Fish and Wildlife Service  
U.S. Forest Service

© 2013 Texas Parks and Wildlife Department PWD BK W7000-112A (7/13)

4200 Smith School Road, Austin, TX 78744 · [www.tpwd.state.tx.us](http://www.tpwd.state.tx.us) · (800) 792-1112 menu 5

In accordance with Texas State Depository Law, this publication is available at the Texas State Publications Clearinghouse and/or Texas Depository Libraries.

TPWD receives federal assistance from the U.S. Fish and Wildlife Service and other federal agencies. TPWD is therefore subject to Title VI of the Civil Rights Act of 1964, Section 504 of the Rehabilitation Act of 1973, Title II of the Americans with Disabilities Act of 1990, the Age Discrimination Act of 1975, Title IX of the Education Amendments of 1972, in addition to state anti-discrimination laws. TPWD will comply with state and federal laws prohibiting discrimination based on race, color, national origin, age, sex or disability. If you believe that you have been discriminated against in any TPWD program, activity or event, you may contact the U.S. Fish and Wildlife Service, Division of Federal Assistance, 4401 N. Fairfax Drive, Mail Stop: MBSP-4020, Arlington, VA 22203, Attention: Civil Rights Coordinator for Public Access.

Printed on recycled paper.



# WELCOME TO PUBLIC HUNTS BY ANNUAL PUBLIC HUNTING PERMIT

---

Since 1987, the Annual Public Hunting (APH) Permit has offered the opportunity to participate in a variety of inexpensive, family oriented outdoor recreational activities including hunting for a multitude of wildlife species, fishing, nature watching, camping and other activities.

The Public Hunting Program includes almost 900,000 acres located throughout Texas. This Map Booklet contains information on property owned by Texas Parks and Wildlife Department (TPWD) as well as acreage leased by the department from other state and federal agencies, forest products industries, and other cooperating private landowners. The Public Dove and Small Game Hunting Areas are included in this booklet.

Access is provided by two types of annual permits: the \$48 Annual Public Hunting (APH) Permit which allows full privileges including hunting, fishing, camping, hiking and other recreational uses and the \$12 Limited Public Use (LPU) Permit which also provides access for all other recreational activities except hunting. See the schedule for recreational use on pages 153-155.

## IMPORTANT CHANGES FOR 2013

---

- Many public hunting maps have aerial formats and GPS coordinates. These enhanced maps can be found online at the department's web pages at [www.tpwd.state.tx.us/huntwild/hunt/public/lands/maps](http://www.tpwd.state.tx.us/huntwild/hunt/public/lands/maps)
- Regulations regarding the use of personal gear, equipment and floating conveyances (canoes, kayaks, floating blinds, boats, etc.) have changed. Except for designated camp sites, personal gear and equipment may not be left unattended on public hunting land.
- Granger, Ray Roberts and Somerville will no longer be designated as Wildlife Management Areas (WMA) by TPWD. However, these areas will continue as Public Hunting Lands (PHL) through agreement with the U.S. Army Corps of Engineers and TPWD. **Individuals fishing from the banks of these properties must possess a fishing license at time when fishing is allowed.**
- This symbol has been placed on maps of certain public hunting areas where whooping cranes have been seen. Public hunters need to be aware that whooping cranes might be present in or fly through these public hunting areas. Texas is the wintering location for the last wild whooping crane population in the world. Traditionally, these endangered birds have wintered in wetlands near Aransas National Wildlife Refuge in Aransas County; however, in recent years, whooping cranes have also wintered in other Texas counties. For more information on whooping crane identification, visit [www.tpwd.state.tx.us/whoopingcranes/](http://www.tpwd.state.tx.us/whoopingcranes/). There are heavy fines for accidental and/or intentional shooting of whooping cranes, so "be sure before you shoot!"



## SPECIAL REMINDERS

---

**IMPORTANT:** For the most up-to-date information on changes to the public hunt schedule or access and availability of department public lands, sign up for e-mail updates or follow us on Facebook at [www.facebook.com/TPWDhunt](http://www.facebook.com/TPWDhunt). Individuals can also call 800/792-1112 menu 5 (Wildlife), selection 1 (Wildlife Information).

- **Hunting License:** A hunting license and any required stamp endorsements are required to hunt any public hunting lands.
- **Dogs:** Dogs may be used for hunting squirrel, rabbits, hares, furbearing animals, predatory animals, and game birds (other than turkey) on most units during the open seasons. See the Prohibited Acts section for rules and regulations concerning the use of dogs and area maps for further restrictions concerning the use of dogs.
- **Maps:** The maps in this Map Booklet and on the department's website are the only maps of public hunting lands that TPWD provides indicating hunting areas and designated roads open to permit holders. Maps in this publication can also be found at the TPWD website on the Public Hunting web page. Caution, maps purchased from other sources (U.S. Forest Service, COE, etc.) may include private roads that are not accessible by permit holders. Study the maps closely to avoid trespassing on private property or private roads when accessing, using or leaving public hunting lands.
- **Hunting Seasons:** In most cases, public hunting units follow statewide seasons but there are exceptions. Check the individual unit maps closely for season dates, bag limits, closure dates, special regulations, or restricted access during the seasons. For more information, refer to the legal game information" section on page ix of this booklet.



- **Crossbows:** Due to potential resource concerns, certain hunt areas will still have restrictions on the use of crossbows during an established archery season for deer and turkey. A hunting license with an archery stamp endorsement is required. Refer to the Legal Game box on each area for more information.
- **On-site Registration:** Many units in this booklet require on-site registration (OSR) for entry or participation in certain activities. OSR involves signing in and depositing Part A of the OSR form at a registration station immediately upon arrival at the unit and depositing Part B of the OSR form at the sign in area when leaving the unit. OSR forms are provided at the registration station, in the back of this booklet, and on the website.
- **Horses and Vehicles:** The use of horses, ATVs, off-highway vehicles, off-road vehicles, and airboats on public hunting lands is generally prohibited. However, the use of ATVs and off-highway vehicles on public land is, in most cases, allowed for disabled hunters and those assisting disabled hunters. A disabled person is defined as a paraplegic or a person possessing the disabled parking placard or license plate on a registered vehicle. Some areas do not allow for vehicle use under any circumstances. Possession of the off-highway vehicle decal does not authorize any person to enter public land or use an off-highway vehicle on public land if such entry or use is prohibited. There are no special provisions or exemptions for disabled persons to use ATVs or off-highway vehicles on U.S. Forest Service land except on designated roads. See the Prohibited Acts on pages xi-xii and USFS restrictions on pages xiii-xiv for general rules that are in effect on these units.
- **Hunter Use Survey:** Located on the inside back cover of this booklet is a Public Use Scorecard for you to log your hunting information. A random sample of hunters will be selected and mailed a survey to complete and return to TPWD. You will be asked information relative to days of use and game harvested by you on individual units. This information is very important to assist with monitoring populations, harvest, and evaluating use of the areas. If you receive a survey, please take the time to complete the survey and return it to TPWD. Your participation is greatly appreciated.
- **Litter:** Please pick up all trash including shotgun hulls and boxes.

## **DISCLAIMER OF LIABILITY AND RELEASE**

---

The Annual Public Hunting permit and/or the Limited Public Use permit allows entry upon designated public hunting lands for hunting and other approved outdoor recreational activities. These designated public hunting lands are owned by Texas Parks and Wildlife Department or are leased by Texas Parks and Wildlife from private landowners. Texas Parks and Wildlife Department and/or the private landowners may not know what conditions exist upon the designated public hunting lands, the number or proficiency of other participating hunters or other users thereon and, as such, they do not make any warranty or representation of any type, kind or character whatsoever as to conditions existing or that may hereafter exist upon the designated public hunting lands or as to the suitability or non-suitability of the designated public hunting lands for hunting and/or other approved outdoor recreational activities. Any person entering upon the designated public hunting lands does so at their own risk and acknowledges, recognizes and agrees that **all hunting and other approved outdoor recreational activities are potentially dangerous** in part because of the use of firearms by hunters of varying degrees of proficiency and conditions of nature.

**In consideration of being permitted to access the designated public hunting lands for hunting and other approved outdoor recreational activities, I, the permittee, and as the authorized supervising adult of any accompanying minor, personally assume all risks associated with entering the designated public hunting lands, whether foreseen or unforeseen, and unconditionally release and hold harmless Texas Parks and Wildlife Department, its commissioners, directors, officers, employees, volunteers, agents and representatives, and any participating private landowners, their respective directors, officers, employees, agents, representatives, members, partners, and affiliates, from and against any and all liabilities, costs, expenses, claims, and damages for which Texas Parks and Wildlife and/or any participating private landowner might otherwise become liable by reason of any accidents, or injuries to or death of any persons, or damage to property, or both, in any manner arising or resulting from, caused by, connected with or related to the presence of any such person upon the designated public hunting land, regardless of how, where, or when such injury, death or damage occurs even if caused by the negligence of Texas Parks and Wildlife Department or any participating private landowner.**

**I, the permittee, have read this release and understand all its terms. I understand that by engaging in any activity authorized under the Annual Public Hunting permit and/or the Limited Public Use permit, I execute this release voluntarily with full knowledge of its significance.**



# TABLE OF CONTENTS

♿ Area offers more convenient access for disabled persons.

Legal Game .....	ix	
Definitions .....	x	
Prohibited Acts.....	xi-xii	
USFS Restrictions .....	xiii-xiv	
Youth Hunting.....	xv	
Hunter Education .....	xv	
Postcard and Phone Reservation Hunts (18 Units) .....	xvi-xix	
751 Taylor Lakes Unit	736 Dimmitt Playa Unit	706 W.A. Pat Murphy Unit
1097 Copper Breaks SP	747E Blount Tract	733 Big Lake Bottom WMA
754 Gus Engeling WMA	726 Keechi Creek WMA	709 Granger PHL
703 Richland Creek WMA	1051 Stephen F. Austin SP	716 Nannie Stringfellow WMA
721 Justin Hurst WMA	729 Mad Island WMA	720 Mission Lake Unit
760 San Antonio Unit	701 Black Gap WMA	2494 Los Rincones Unit

Map of Counties Offering Public Hunting.....	xx
Map Legend.....	1

## **PUBLIC HUNT REGION 1 – PANHANDLE (Regional Map and Hunts Offered).....2-3**

2455	Briscoe County: FM 1065 .....	4
2224	Collinsworth County: Wolf Creek.....	4
702	Cottle County: <b>Matador WMA</b> .....	5
2451	Cottle County: Dunlap.....	6
751	Donley County: <b>Taylor Lakes Unit – Playa Lakes WMA</b> .....	7
<b>Floyd County Complex 1</b> .....		<b>8</b>
2362	Circle Tree	
2383	Bluestem	
<b>Floyd County Complex 2</b> .....		<b>9</b>
2301	South Plains	
2425	Rail Track	
2382	Floyd County: Mesquite Hill.....	10
<b>Hansford County Complex</b> .....		<b>11</b>
2264	County Road 18	
2265	Miller's Lake	
755	Hemphill County: <b>Gene Howe WMA</b> .....	12
706	Lipscomb County: <b>W. A. (Pat) Murphy Unit – Gene Howe WMA</b> .....	13
2361	Lubbock/Hale Counties: Abernathy .....	14
2473	Terry/Lynn Counties: Pride Cemetery.....	15

## **PUBLIC HUNT REGION 2 – TRANS-PECOS (Regional Map and Hunts Offered).....16**

701	Brewster County: <b>Black Gap WMA</b> .....	17
725	Brewster County: <b>Elephant Mountain WMA</b> .....	18
1152	Presidio/Brewster County: <b>Big Bend Ranch State Park</b> .....	19
♿ 2282	Hudspeth County: South Dell City.....	20

## **PUBLIC HUNT REGION 3 – CENTRAL TEXAS (Regional Map and Hunts Offered).....21**

♿ 2494	Kerr County: Los Rincones.....	22
♿ 749	Mason County: <b>Mason Mountain WMA</b> .....	23
2051	Nolan County: South Loraine .....	24
1001	Taylor County: <b>Abilene State Park</b> .....	25
1166	Tom Green County: <b>San Angelo State Park</b> .....	26



**PUBLIC HUNT REGION 4 – DALLAS/FT. WORTH (Regional Map and Hunts Offered).....28-29**

<b>Collin County Complex</b> .....	30
2266 West FM 1777	
2267 North Royse City	
<b>Collin/Hunt County Complex</b> .....	31
2346 FM 2194	
2385 King Farm	
<b>Collin/Rockwall County Complex</b> .....	32
2316 Farm Road 2755	
2298 Farm Road 1138	
501 Cooke/Denton/Grayson Counties: <b>Ray Roberts PHL</b> .....	34-35
2363 Delta County: Rattan Community .....	36
2466 Delta County: FM 1530 .....	36
♿ 731 Delta/Hopkins Counties: <b>Cooper WMA</b> .....	37
1155 Hopkins County: <b>South Sulphur Unit – Cooper Lake State Park</b> .....	38
♿ 2103 Denton County: Pruett Road .....	39
2481 Erath County: Erath 377 .....	39
901N Fannin County: <b>Bois D’Arc Unit – Caddo National Grasslands WMA</b> .....	40
901S Fannin County: <b>Ladonia Unit – Caddo National Grasslands WMA</b> .....	41
2449 Fannin County: Crossroads Farm .....	42
2018 Hunt County: West Celeste .....	42
2178 Hunt County: South Muddig .....	43
<b>Hunt County Complex 1</b> .....	44
2019 Northwest Greenville	
2336 County Road 1057	
2017 County Road 1061	
<b>Hunt County Complex 2</b> .....	45
2268 East FM 1570	
2296 Warren Creek	
2297 Black Branch	
708 Hunt/Rains/Van Zandt Counties: <b>Tawakoni WMA</b> .....	46
♿ 705 Lamar County: <b>Pat Mayse WMA</b> .....	47
2435 Rockwall County: Tate Farm West .....	48

**PUBLIC HUNT REGION 5 – PINEYWOODS (Regional Map and Hunts Offered)..... 50-51**

733 Anderson County: <b>Big Lake Bottom WMA</b> .....	52
754 Anderson County: <b>Gus Engeling WMA</b> .....	53
2495 Anderson County: Ivy .....	54
♿ 727 Bowie/Cass/Morris/Titus Counties: <b>White Oak Creek WMA</b> .....	55
2463 Henderson County: Trinidad City Lake .....	56
707 Jasper/Tyler Counties: <b>Angelina Neches/Dam B WMA</b> .....	57
730 Marion/Harrison Counties: <b>Caddo Lake WMA</b> .....	58
747E Nacogdoches County: <b>Alazan Bayou WMA – Blount Tract</b> .....	59
747W Angelina County: <b>Alazan Bayou WMA – Old River Tract</b> .....	60
122 Newton County: <b>Campbell Timberland Mgmt Unit 122</b> .....	61
630 Panola County: <b>Sabine River Authority Unit 630</b> .....	62
902 Sabine/Jasper Counties: <b>Moore Plantation WMA</b> .....	63
106 San Augustine County: <b>Campbell Timberland Mgmt Unit 106</b> .....	64
903 San Augustine County: <b>Bannister WMA</b> .....	65
615 Shelby County: <b>North Toledo Bend WMA</b> .....	66
732 Smith County: <b>Old Sabine Bottom WMA</b> .....	67
904 Trinity County: <b>Alabama Creek WMA</b> .....	68

**PUBLIC HUNT REGION 6 – AUSTIN/WACO (Regional Map and Hunts Offered) ..... 70-71**

2436	Bastrop County: Paige West.....	72
2478	Bastrop County: Yegua Knobbs.....	72
2433	Bell County: Holland Road.....	73
2034	Brazos County: Wallin Road.....	73
2492	Caldwell County: Lytton Springs.....	74
2491	Coryell County: Mustang Creek.....	74
2171	Falls County: Bruceville-Eddy.....	75
<b>Falls County Complex.....</b>		<b>76</b>
2488	CR 229	
2489	Falls County: FM 413	
2490	FM 1771	
2452	Fayette County: Gebert Road.....	77
2453	Fayette County: Plum.....	78
703	Freestone/Navarro Counties: <b>Richland Creek WMA</b> .....	79
<b>Hamilton County Complex.....</b>		<b>80</b>
2413	North Airport	
2414	Schoolerville Road	
711	Lee/Burleson Counties: <b>Somerville PHL</b> .....	81
1121	Lee/Burleson Counties: <b>Nails Creek Unit – Lake Somerville SP</b> .....	81
♿ 2232	Lee County: Turkey Creek.....	82
2483	Lee County: Glenwood.....	83
726	Leon County: <b>Keechi Creek WMA</b> .....	84
<b>Limestone County Complex 1.....</b>		<b>85</b>
2048	State Highway 164	
2290	Midway	
2332	Ben Hur	
2403	State Highway 164 South	
2404	State Highway 164 West	
<b>Limestone County Complex 2.....</b>		<b>86</b>
2333	Lavender	
2351	Beevill Branch	
2400	Lavender North	
2405	McMilliar Road	
<b>Limestone County Complex 3.....</b>		<b>87</b>
2334	Elm Creek	
2401	Lavender South	
2402	County Road 609	
2464	Limestone County: Rocky Creek.....	88
<b>Milam County Complex 1.....</b>		<b>89</b>
2156	Farm Road 1445 North	
2158	Farm Road 1445 South	
2325	Little Pond Creek	
<b>Milam County Complex 2.....</b>		<b>90</b>
2484	Ben Arnold	
♿ 2485	Shotgun	
2486	FM 485	
♿ 2487	CR 140	
2159	Milam County: County Road 104.....	91
2367	Navarro County: Dresden.....	91
<b>Navarro County Complex.....</b>		<b>92</b>
2323	Barry	
2364	Mount Moriah	



<b>Navarro-Hill County Complex</b> .....	93
♿ 2318 Mertens .....	
♿ 2439 Irene .....	
♿ 2448 East FM 1946 .....	
607 Robertson County: <b>Luminant Texas</b> .....	94
<b>Washington-Fayette County Complex</b> .....	95
♿ 2295 Hill's Road .....	
♿ 2314 Carmine West .....	
2315 Carmine East .....	
♿ 2056 Washington County: Jozwiak Road .....	96
709 Williamson County: <b>Granger PHL</b> .....	97

**PUBLIC HUNT REGION 7 – HOUSTON/BEAUMONT (Regional Map and Hunts Offered)** ..... 98-99

716 Brazoria County: <b>Nannie Stringfellow WMA</b> .....	100
♿ 721 Brazoria County: <b>Justin Hurst WMA</b> .....	101
2456 Chambers County: Fairview Road .....	102
<b>J.D. Murphree WMA</b>	
783N Jefferson County: <b>Big Hill Unit</b> .....	103
783S Jefferson County: <b>Salt Bayou Unit</b> .....	104
1055 Jefferson County: <b>Sea Rim State Park</b> .....	105
2228 Jefferson County: South China Road .....	106
2070 Jefferson County: Latta Road .....	106
♿ 2226 Jefferson County: Bordages Road .....	107
2380 Jefferson County: South Needmore .....	107
♿ 2399 Liberty County: US Highway 90 .....	108
2493 Liberty County: Gum Slough .....	108
729 Matagorda County: <b>Mad Island WMA</b> .....	109
<b>Lower Neches WMA</b>	
738 Orange County: <b>Nelda Stark</b> .....	110
728 Orange County: <b>Old River</b> .....	111
712 Orange County: <b>Blue Elbow Swamp – Tony Houseman State Park/WMA</b> .....	112
2258 Orange County: Rose City .....	113
1044 Walker County: <b>Huntsville State Park</b> .....	114
905 Walker/San Jacinto/Montgomery Counties: <b>Sam Houston National Forest WMA</b> .....	116-117
♿ 2055 Waller County: Repka Road .....	118

**PUBLIC HUNT REGION 8 – SAN ANTONIO/CORPUS CHRISTI (Regional Map and Hunts Offered)** ..... 120-121

<b>Bexar County Complex</b> .....	122
2469 Somerset Road .....	
2470 Lone Star Pass .....	
♿ 2381 Brooks County: Catclaw Creek .....	123
722 Calhoun County: <b>Matagorda Island WMA</b> .....	124
<b>Guadalupe Delta WMA</b>	
720 Calhoun County: <b>Mission Lake Unit</b> .....	125
723/724 Refugio County: <b>Guadalupe River Unit &amp; Hynes Bay Unit</b> .....	126
♿ 1743 Cameron County: <b>Resaca de la Palma State Park</b> .....	127

<b>Las Palomas WMA – Locator Map</b> .....	138
744 Cameron County: <b>Anacua Unit</b> .....	139
739 Cameron County: <b>Arroyo Colorado Unit</b> .....	140
714 Cameron County: <b>Carricitos Unit</b> .....	141
719 Cameron County: <b>Ebony Unit</b> .....	142
741 Cameron County: <b>Longoria Unit</b> .....	143
740 Cameron County: <b>Tucker Unit</b> .....	144
710 Hidalgo County: <b>Baird Unit</b> .....	145
718 Hidalgo County: <b>Chapote Unit</b> .....	145
715 Hidalgo County: <b>Taormina Unit</b> .....	145
2393 DeWitt County: Burns West .....	146
700 Dimmit/LaSalle Counties: <b>Chaparral WMA</b> .....	147
2418 Frio County: Mimosa Farms 526 .....	148
2460 Frio County: Keystone .....	148
2461 Frio County: Ross .....	149
<b>Frio County Complex</b> .....	149
2471 Bigfoot .....	
2475 North Bigfoot .....	
2472 Frio County: FM 140 .....	149
2378 Frio/LaSalle Counties: Mimosa Farms .....	149
<b>Guadalupe County Complex</b> .....	149
2356 Engle Road .....	
2357 Green Valley Road .....	
2358 Weil Road .....	
♿ 2078 Jim Wells County: Tovar Ranch .....	149
2081 Jim Wells County: South Alice .....	149
♿ 2082 Jim Wells County: Hornsby East and West .....	149
♿ 2260 Kleberg County: South Kingsville .....	149
♿ 2292 Kleberg County: URI .....	149
♿ 2476 Kleberg County: Haffey .....	149
<b>Kleberg County Complex</b> .....	149
♿ 2208 Radicha Creek .....	
♿ 2293 North Vattman .....	
♿ 2294 Drum Point .....	
♿ 2447 LaSalle County: Ayala Road .....	147
2479 LaSalle County: Fowlerton .....	147
713 Live Oak/McMullen Counties: <b>James Daughtrey WMA</b> .....	148

Questions and Answers .....	150-153
Schedule of Recreational Use and Visitation .....	153-155
On-Site Registration and Forms .....	156
Annual Public Hunting Use Scorecard .....	Back Cover (inside)



# LEGAL GAME SPECIES, MEANS AND METHODS, BAG AND POSSESSION LIMITS

All public users must obey regulations listed in the Map Booklet or posted at an area. Regulations concerning seasons, bag and possession limits, and the means and methods of taking wildlife resources, will generally conform to those established by the TPW Commission or the Executive Director, along with those in effect for the county or counties where individual units are located except where specific exceptions are made in this publication or posted at an area. Additional information concerning **hunting seasons, bag and possession limits, and lawful means and methods** are found in the current Texas Parks and Wildlife Outdoor Annual, Migratory Game Bird Digests, and Furbearing Animal Regulation Leaflet. Updates will be posted on the TPWD website as they become available: [www.tpwd.state.tx.us](http://www.tpwd.state.tx.us). Harvest Information Program (HIP) certification is required for hunting any type of migratory game birds.

## LEGAL GAME LEGENDS

Each map has a Legal Game legend or Legal Game box, which will list the legal species that may be hunted, special regulations, and important notices about access to the unit. In some cases, there may be more than one legend or box on the map. These regulations may, in some cases, vary from those established for the county in which the property lies. It is important to read and follow the Prohibited Acts and the information in the Legal Game legends to insure a safe and legal hunting experience on public hunting lands.

**LEGAL GAME • 2013-2014**

**White-tailed Deer:** bag limit - 2 buck and 2 antlerless (all seasons combined). **Legal buck** must have at least one unbranched antler or an inside spread of at least 13 inches. Limit 1 buck with an inside spread of at least 13 inches.

**Archery Only Season:** Sept. 28-Nov. 1 (either sex). No USFS Antlerless Deer Permit required.

**General Season:** Nov. 2-Jan. 5 (buck only unless in possession of a USFS Antlerless Deer Permit obtained from the USFS. See USFS Additional Restrictions section for more information on antlerless deer permits).

**Muzzleloader:** Jan. 6-19 (either sex, buck must have at least one unbranched antler). No USFS Antlerless Deer Permit required.

**Feral Hog:** Open year round (no bag limit). Only legal firearms, archery equipments, and crossbows may be used.

**Spring Eastern Turkey:** Apr. 15-May 14 (1 gobbler only). **Shotgun, Archery,** and **Crossbows** only. No baiting allowed. All turkeys harvested must be tagged and taken to an Eastern turkey check station within 24 hours.

**Waterfowl:** Shooting hours - one half hour before sunrise to noon, except all day hunting is allowed for the Early Teal season.

**Early Teal:** Each day of the early season.

**North Zone Duck,** and **Eastern Zone Goose** seasons (including any special conservation season): Only on Tues., Thurs., and Sat.

**Woodcock, Rail, Gallinule, and Snipe**

<b>Dove:</b> Central Zone	<b>Squirrel</b>	<b>Furbearers</b>
<b>Rabbits &amp; Hares</b>	<b>Quail</b>	<b>Predators</b>

**Bullfrogs:** daily limit of 25. **Fishing:** No permit required.

**Trapping:** Nov. 1-Mar. 31, furbearers and predators only.  
Use of horses allowed year round. **Only hunters are required to possess the APH Permit.**

## LEGAL GAME AVAILABLE

White-tailed Deer	Sandhill Crane	Chachalaca	Rabbits and Hares
Feral Hogs	Rail, Snipe, Gallinule, and	Furbearers	Frogs/Bullfrogs
Turkey	Woodcock	Squirrel	Fish
Dove	Quail	Predators (bobcats and	Crayfish
Waterfowl	Pheasant	coyotes only)	

**If a species or season is not listed in the Legal Game Legend, there is no hunting allowed for that species or by that particular means on the unit.** Example, if there is only an archery deer season listed, then no gun hunting is allowed for deer on that area.

Dogs may be used for hunting squirrel, rabbits, hares, furbearing animals, predatory animals, and game birds (other than turkey) on most units during the open seasons. See the Prohibited Acts section for rules and regulations concerning the use of dogs and area maps for further restrictions concerning the use of dogs.

White-tailed deer bag limits are **the total number of deer that may be harvested for all seasons combined**. You must have the appropriate license tag available for use in order to take a deer from these units. Several public hunting areas have **antler restrictions**. Refer to the individual unit maps for more information.

On units which have a spring season for **Eastern turkey**, all harvested turkey must be checked at an Eastern turkey check station within 24 hours of harvest. Harvested turkey may be field dressed but must otherwise remain intact. For a listing of turkey check stations, contact a local TPWD office or visit the TPWD website at: [www.tpwd.state.tx.us](http://www.tpwd.state.tx.us).

Unless otherwise specified for a specific unit, **shooting hours for feral hogs, rabbits, and hares** will be restricted to daylight hours only, and furbearers and predators may be taken anytime day or night (unless restricted in the Legal Game box).

The bag limit for **frogs OR bullfrogs** per 24-hour period (midnight to midnight) is 25.

**Black bears** have been seen on or around some public hunting lands in East and West Texas. Hunters are reminded that black bears are protected and may not be harmed or killed. Please report black bear sightings or mortalities to the appropriate wildlife district office.

# DEFINITIONS

---

The following abbreviations, words and terms, when used in this publication, shall have the following meanings, unless the context clearly indicates otherwise.

**Airboat**—A boat propelled mechanically by movement of air, including, but not limited to a fan, propeller, or jet.

**All terrain vehicle (ATV)**—Any vehicle meeting the definition of an ATV under Transportation Code, §663.001. A defined ATV means a motor vehicle that is: equipped with a saddle for the use of the rider and a passenger, if the motor vehicle is designed by the manufacturer to transport a passenger; designed to propel itself with three or four tires in contact with the ground, designed by the manufacturer for off-highway use by the operator and not designed by the manufacturer for farming or lawn care.

**Authorized supervising adult**—A parent, legal guardian, or individual at least 18 years of age who assumes liability and responsibility for a minor.

**Baiting**—The placement of minerals, vegetative materials, or other food substances used as an attractant for wildlife.

**Big game**—Native species of deer, turkey, and exotic mammals.

**Camping**—the use of public hunting lands for overnight accommodation, which includes sleeping, the storage of unattended personal possessions, or the use of a motor vehicle as lodging.

**Concurrent hunt**—A hunt that maintains the same permit requirements, hunt dates, means and methods, or shooting hours or combinations thereof, for one or more species of animal, as designated and subject to any special provisions.

**Daylight hours**—The period from 30 minutes before official sunrise to 30 minutes after official sunset.

**Designated campsite**—An area identified by signs or Public Hunting Lands literature for camping and camping activities.

**Designated road**—A constructed roadway indicated as being open to the public by either signs posted to that effect or by current TPWD Public Hunting Lands maps and leaflets and not identified as a closed road by signs, gate, or blocked at entrance, but does not include county or state roads or highways.

**Disabled person**—A paraplegic or a person who possesses a state-issued placard or license plate issued to that person under the provisions of Transportation Code, Chapter 681.

**Exotic mammals**—Non-indigenous (non-native) wild mammals, including but not limited to exotic ungulates, feral goats, feral sheep, feral hogs, European wild hogs, and crosses thereof.

**General season**—A specified time period or designated days within a specified time period, during which any legal means or methods (as designated) may be used to take the designated species.

**Hunt**—To capture, trap, take or kill and includes any attempt to capture, trap, take or kill.

**Immediate supervision**—Control of the actions of a minor by an authorized supervising adult issuing verbal instruction in a normal voice level.

**Limited Public Use (LPU) Permit**—A permit, valid from issuance date through the following August 31, which allows access to designated wildlife management areas and public hunting lands at the same times that access is provided by an APH permit.

**Loaded firearm**—A firearm containing a live round of ammunition within the chamber and/or magazine or, if muzzle-loading, one which has a cap on the nipple or a priming charge in the pan.

**Minor age participant**—An individual less than 17 years of age.

**Motorboat**—Any vessel being propelled by machinery, but does not include a boat being propelled solely by paddle, pole, oar, or wind.

**Motor vehicle**—A self propelled vehicle that can be used to transport persons or property on a highway as defined by Transportation Code, Chapter 541.

**Off-highway vehicle (OHV)**—An all-terrain vehicle (ATV), off-highway motorcycle, or any other four wheel drive vehicle not registered to be driven on a highway.

**Off-road vehicle (ORV)**—An ATV, a utility vehicle, a vehicle that may not lawfully be operated on a public roadway, or any vehicle that is manufactured or adapted for off-road use.

**On-site registration (OSR)**—The requirement for public users to register at designated places upon entry and exit from specified public hunting lands.

**PHL**—Public Hunting Land

**Predatory animals**—Bobcats and coyotes.

**Recreational use**—Any use or activity other than hunting or fishing.

**Small game**—Game birds (other than turkey), squirrel, rabbits and hares, furbearers, predatory animals, fish, frogs, crayfish, and other legal wild fauna not classified as big game.

**SNA**—State Natural Area.

**SP**—State Park.

**Unattended**—Gear, equipment, or floating conveyances not within 200 yards of the person responsible for the gear, equipment or floating conveyances.

**Waterfowl**—Ducks (including teal), mergansers, coots, and geese.

**WMA**—Wildlife Management Area.

**Wildlife resources**—Game animals, game birds, furbearing animals, alligators, marine mammals, frogs, fish, crayfish, other aquatic life, exotic animals, predatory animals, rabbits and hares, and other wild fauna.

**Youth**—Individuals age 16 or younger for hunting all species, except for waterfowl during the Special Waterfowl Season for Youth Hunters dates established by the U.S. Fish and Wildlife Service. Youth hunters during these Special Waterfowl season dates must be age 15 or younger to participate.



# PROHIBITED ACTS

Important – In addition to the other applicable statutes or regulations, a person on Public Hunting Lands commits an offense if that person:

## General Access to the Units

- fails to possess a valid permit, hunting license, and appropriate stamp endorsement;
- possesses a firearm, archery equipment, crossbow, trap, snare, or other device for taking wildlife resources on public hunting lands and does not have the permit required to take wildlife resources on the concerned unit;
- enters an area identified by boundary signs as a limited use or restricted zone and fails to obey the restrictions on public use posted at the unit or contained within this Map Booklet;
- enters an area identified by boundary signs or on the unit map as a restricted zone;
- fails to perform on-site registration or report to a departmental check station as required for certain units and species;
- trespasses on or shoots into adjacent privately-owned property without the landowner's permission;
- enters the hunting area when access is restricted.

## Alcohol

- is under the influence of alcohol or consumes an alcoholic beverage while engaged in hunting activities, or publicly consumes or displays an alcoholic beverage.

## Hunter Orange

- fails to visibly wear at least 400 square inches of hunter orange material with orange headwear and at least 144 square inches appearing on both chest and back during daylight hours at times when hunting with firearms is permitted. Exempt from these requirements are: (1) authorized department personnel and landowner employees, (2) persons hunting turkey or migratory game birds, (3) persons within the enclosed passenger compartment of a motor vehicle, (4) persons within a designated campground, designated vehicle parking area, designated boat launching facility or departmental check station, and (5) persons other than hunters on COE properties.

**NOTICE to archery hunters and recreational users:** You must wear hunter orange during daylight hours at any time when firearm hunting for any species is authorized on the unit. Many units allow firearm hunting year-round for rabbits, and firearm hunts for squirrel and dove often are conducted concurrently with archery deer hunts.

## Hunting

- takes any species, sex, or type of wildlife resource not designated as legal game as shown in the LEGAL GAME LEGEND of the unit map within this Map Booklet;
- takes or attempts to take a game animal or game bird other than during legal shooting hours of the open seasons and by the means and methods established by the Statewide Hunting and Fishing Proclamation and the Migratory Game Bird Proclamation, or as otherwise provided for a specific unit in this Map Booklet;
- takes or attempts to take a furbearing animal or predatory animal other than during the open seasons and by the means and methods established by the Statewide Furbearing Animal and Trapping Proclamation or as otherwise provided for a specific unit in this Map Booklet;

- takes or attempts to take a feral hog, rabbit or hare other than during daylight hours of the open seasons and by the means and methods provided for a specific unit in this Map Booklet;
- takes an antlerless deer during the general open season on wildlife management areas jointly managed by TPWD and the U.S. Forest Service (902, 903, 904, and 905) unless that person possesses on their person a USFS antlerless permit, if they are required.

## Baiting and Trapping

- baits wildlife (see DEFINITIONS) on public hunting lands, except when performed in conjunction with the use of traps or snares for taking furbearers and predatory animals, or as otherwise authorized by the department for a specific unit, activity and time period;
- hunts over a baited area except as authorized by the department for a specific unit, activity, and time period;
- uses a trap or snare to take feral hogs or any wildlife resource unless under contract with the department or cooperating landowner;
- uses a trap or snare to take furbearers or predatory animals, except as authorized on specific units during the period from November 1 through March 31;
- fails to visibly and legibly mark each trap or snare with the document number of the trapper's current Annual Public Hunting Permit;
- sets a trap or snare within 50 yards of a designated road or public hunting lands boundary or within 400 yards of a designated campsite;
- uses deadfalls or lethal chemicals for taking wildlife resources;
- uses recorded or electric calling devices to take wildlife resources other than furbearers and predatory animals or except as provided for any Special Migratory Conservation season;

**NOTICE:** The use of scent lures simulating animal odors is not considered baiting.

## Means and Methods

- possesses a loaded firearm within or on a motor vehicle except as provided for a disabled person;
- possesses a loaded firearm within a designated campsite, designated vehicle parking area, designated boat launching facility or departmental check station;
- discharges a firearm, bow and arrow, or crossbow from, onto, along, or across a designated road or designated campsite;
- uses or displays a firearm or archery equipment in an obviously unsafe or threatening manner;
- possesses buckshot on public hunting lands, except as authorized by the department for a specific unit, activity and time period;
- uses or possesses shotshells or loose shot other than non-toxic shot while hunting waterfowl;
- uses a firearm that utilizes rimfire ammunition in taking deer;
- uses a rifle, handgun, or a shotgun with slugs to take a game bird;
- uses a firearm to take deer during the archery only deer season;

**NOTICE:** The prohibited acts and other public hunting regulations do not in any way restrict a person having a concealed

# PROHIBITED ACTS (CONTINUED)

**Important – In addition to the other applicable statutes or regulations, a person on Public Hunting Lands commits an offense if that person:**

handgun license from possessing a concealed handgun, loaded or unloaded, on public hunting lands in strict accordance with the concealed handgun laws.

## Vehicles, Airboats, and Horses

- enters a unit of public hunting lands with an equine (horse, mule or burro) unless that person has in their immediate possession a completed VS Form 10-11 (Texas Animal Health Commission) showing that the equine has a negative Coggin's test within the previous 12 months. The documentation required by this paragraph shall be made available for inspection upon the request of any department employee acting within the scope of official duties.
- uses or possesses a horse, mule, burro or any type of riding stock or pack animal on public hunting lands at any time, except on units 901, 902, 903, 904, and 905; or as provided in this Map Booklet for a specific unit or in accordance with group equestrian events which are scheduled and authorized by the department;
- uses or possesses a horse, mule, burro or any type of riding stock or pack animal on U.S. Army Corps of Engineers lands that allows equestrian use and does not possess either the APH or LPU Permit;
- uses a motor vehicle, ORV, OHV, or ATV on a road, in an area, or at a time when such use is restricted to disabled persons (see DEFINITIONS), unless that person is in possession of a state-issued disabled parking placard or license plate or assisting such a person (see pages xiii-xiv for USFS restrictions);
- does not confine motor vehicle use to designated roads, except parking is permitted on the shoulder of or immediately adjacent to designated roads, and as provided for a disabled person or for a person directly assisting a disabled person (see USFS restrictions); NOTE: persons directly assisting a disabled person must remain within normal voice distance.
- hunts from a motor vehicle, except as provided for a disabled person;
- parks or leaves a motor vehicle unattended anywhere other than in designated parking areas or designated road;
- operates an all terrain vehicle (ATV), off-highway vehicle (OHV) or off-road vehicle (ORV) on public hunting lands and is not (1) a disabled person or directly assisting a disabled person, (2) on a designated ATV, OHV, or ORV road or trail, (3) otherwise authorized by the department to do so, or (4) compliant with the safety requirements for ATV use as set by the Texas Department of Public Safety (ATV only); (see USFS restrictions);
- operates an Off-Highway Vehicle (OHV) on public lands without the required OHV decal; decal requirements are waived for disabled persons;
- uses an airboat within the boundaries of public hunting lands, except as provided by executive order or by written permission of the department;

## Dogs

- uses a dog to hunt deer or turkey;
- uses a dog to hunt feral hogs and other exotic mammals unless specifically allowed for in the Legal Game Legend on the unit maps;

- uses a dog to hunt furbearers or predatory animals during daylight hours within an open general season for deer on public hunting lands;
- fails to keep all dogs in designated campsites confined or leashed;

## Hunting Blinds, Gear, and Equipment

- constructs or places a hunting blind, stand, tower, or platform within 50 yards of any designated road, marked unit boundary, or designated campsite or within 300 yards of an existing blind on Caddo Lake;
- constructs a permanent blind, stand, tower, or platform (except as provided to maintain existing permanent blinds on Caddo Lake Wildlife Management Area);
- leaves a hunting blind, stand, tower, or platform in place for more than 72 hours or uses metal nails, spikes, screws, or bolts to attach such structures to the timber;
- leaves personal gear, equipment (including decoys) or floating conveyances unattended for more than one hour following the close of legal shooting hours. NOTE: this does not apply to gear or equipment left within a designated camping area or for specific activities scheduled by the department.

## Camping

- camps or builds a fire anywhere other than in a designated campsite, except on units 901, 902, 903, 904, and 905 where this restriction applies only from the day prior to the opening of the archery deer season through the day following the close of the general deer season;
- causes, creates, or contributes to excessive or disturbing sounds beyond the person's immediate campsite between the hours of 10 p.m. and 6 a.m.;
- establishes a camp and leaves it unattended for a period longer than 24 hours;
- establishes a camp for more than 14 consecutive days on the same unit of public hunting lands, or for more than 21 days in a 30-day period;

## General Conduct

- fails to deposit refuse in designated containers or remove it from the unit;
- writes on, scratches, or otherwise defaces natural features, signs, buildings, or other structures;
- disturbs or removes plants, wood, rocks, gravel, sand, soil, shell, artifacts, or other objects from public hunting lands without proper authorization;
- fails to obey regulations posted at the unit or listed in this Map Booklet;
- fails to comply with instructions on permits or area/unit leaflets; or refuses to follow directives given by departmental personnel in the discharge of official duties.
- engage in any activity not specifically authorized by order of the executive director or regulation of the commission;
- leaves feathers or bird parts within designated parking areas or near livestock watering facilities.

See pages xiii-xiv for Additional Information and Restrictions in Effect on U.S. Forest Service Units and pages 136-139 for more information.

# ADDITIONAL INFORMATION AND RESTRICTIONS IN EFFECT ON U.S. FOREST SERVICE UNITS

In addition to the prohibited acts listed on pages xi-xii, the following information and additional restrictions, apply to hunters and those accompanying hunters on U.S. Forest Service Units. In instances where these additional restrictions and rules appearing elsewhere are in conflict, these additional restrictions will prevail.

## GENERAL INFORMATION AND ACCESS

- Only hunters are required to possess the \$48 APH Permit.

The U.S. Forest Service (USFS) Units are: Unit 901 (Caddo Grasslands), Unit 902 (Moore Plantation), Unit 903 (Bannister), Unit 904 (Alabama Creek), and Unit 905 (Sam Houston National Forest).

- Boundaries of USFS units are marked with wildlife management area signs and trees clearly marked with RED paint blazes. The maps in this Map Booklet are the only maps of public hunting lands that TPWD provides. **These maps are the only maps that indicate the hunting areas and designated roads that the permit holder has access.** Maps purchased from the USFS include private roads that are **not** included in your access as a permit holder.
- The USFS has implemented and created a new Motor Vehicle Use Map for each of their properties. Visit this website for the most current map containing roads available for motor vehicle use. [www.fs.usda.gov/texas/](http://www.fs.usda.gov/texas/)
- All hunters and those accompanying them in the field during daylight hours are required to wear a minimum of 400 square inches of hunter orange with at least 144 square inches appearing on both the chest and back at all times; additionally, wearing hunter orange headwear is required. Those exempt from wearing hunter orange are individuals hunting furbearers or predators at night, wild turkey during the spring season, doves, ducks, geese, woodcock, or other migratory game birds. All National Forest and Grassland visitors are encouraged to wear daylight fluorescent orange when pursuing recreational activities during the fall/winter hunting seasons.
- Individuals may not discharge a firearm or any other implement capable of taking human life, causing injury, or damaging property as follows: (1) In or within 150 yards of a residence, building, campsite, developed recreation site or occupied area, or (2) Across or on a National Forest System road or a body of water adjacent thereto, or in any manner or place whereby any person or property is exposed to injury or damage as a result in such discharge.
- A Special Use Permit issued by the USFS is required to conduct paid guide services on USFS lands.
- The U.S Forest Service performs various habitat management activities including prescribed fire during the year. The Forest Service is not responsible for stands/blinds damaged or destroyed by such management activities. For more information contact the local USFS office.

## ANTLERLESS DEER PERMITS

- You must be in possession of a USFS Antlerless Deer Permit to take antlerless deer during the general season on Units 902, 903, 904, and 905, that are wildlife management areas jointly managed by TPWD and the USFS.
- USFS antlerless deer permits are not required during the Archery Only, Youth Only, or an established Muzzleloader Only season on USFS units.
- The USFS offers a limited number of permits to hunt antlerless deer during the general open season on four of their units (Unit 901 is exempt). Hunters wishing to apply for antlerless permits should apply by sending a postcard with the words "Antlerless Permit," the hunt area, name, mailing address, and the applicant's 2013-2014 hunting license number. Only one hunter's name per postcard and only one application per hunter allowed. Youth hunters participating in the general season antlerless permit hunts must include the words "Youth Only Permits," the hunt area, youth name, youth mailing address, and youth 2013-2014 hunting license number. **Deadline to apply is September 30, 2013.** All adult and youth postcard applications must be mailed to NFGT Antlerless Deer Permit, 2221 N. Raguette St., Lufkin, TX 75904 or e-mail [r8\\_tx\\_permits@fs.fed.us](mailto:r8_tx_permits@fs.fed.us) with the subject line: Antlerless Deer Permit. There will be a drawing in mid-October to select a limited number of antlerless deer permits. Only winners will be notified by the USFS. Postcards sent to TPWD Austin Headquarters will not be forwarded.

## MANDATORY DEER CHECK STATION

In order for the USFS units to obtain valuable harvest information, all deer harvested on certain days must be checked at a designated deer check station and receive a metal harvest tag. Deer must be field dressed prior to check-in. See unit maps for more information on when check stations will be open.

## ATVS AND HORSEBACK RIDING

- There is only one designated OHV trail on the National Forests and Grasslands in Texas and that is the Multiple Use Trail located in the Sam Houston National Forest. The Sam Houston National Forest offers 85 miles of multiple-use trails which may be utilized by registered Off-Highway Vehicles (OHVs). ATVs are prohibited on all other units. Information on ATVs and OHVs on the Forest may be found at: <http://www.fs.usda.gov/activity/texas/recreation/ohv>
- There are no special riding provisions or exemptions for disabled persons on U.S. Forest Service lands.
- Recreational horseback riding is allowed on all USFS units year-round.



# **ADDITIONAL INFORMATION AND RESTRICTIONS IN EFFECT ON U.S. FOREST SERVICE UNITS (CONTINUED)**

---

## **VEHICLE TRAFFIC ON FOREST SERVICE UNITS – MOTOR VEHICLE USE MAPS (MVUM)**

The MVUM is a requirement of the Travel Management Final Rule and reflects travel management decisions on each forest. The MVUM displays National Forest System (NFS) routes (roads and trails) or areas designated open to motorized travel. The MVUM also displays allowed uses by vehicle class (highway-legal vehicles, vehicles less than 50 inches wide and motorcycles), seasonal allowances and provides information on other travel rules and regulations. Routes not shown on the MVUM are not open to public motor vehicle travel. Routes designated for motorized use may not always be signed on the ground but will be identified on the MVUM. It will be the public's responsibility to reference the MVUM to determine designated routes for motor vehicle use. The MVUM will be updated annually to correct mapping errors or discrepancies and update travel decisions. The MVUM is a black and white map with no topographic features. It is not a stand alone map and is best used in conjunction with a Forest Visitor Map. The MVUM is free to the public at each local Ranger District office and at the Supervisor's Office. The MVUM list is also available for download and sections of these maps may be printed from your home computer. Visit the National Forest and Grasslands in Texas homepage [www.fs.usda.gov/texas](http://www.fs.usda.gov/texas) and click on the Motor Vehicle Use Maps (MVUM) link located on the right side of the page under "Quick Links."

## **CAMPING**

Camping is restricted to designated campsites only during the period from Sept. 15 to Feb. 1. During other times, persons may camp elsewhere in the USFS units in compliance with orders of the Forest Supervisor.

## **ROADS CLOSURES AND PARKING ON THE UNITS**

Some USFS unit roads may be closed to vehicular traffic on a seasonal basis. As a permit holder, you retain the right to walk into the unit and utilize it for authorized activities although access may temporarily be less convenient.

**NOTICE: Some portions of the U.S. Forest Service units are designated as "Wilderness Areas" and prohibit all use of motorized vehicles, including handicapped access.**

DO NOT BLOCK roads, gates, trails, or entrances to service roads with parked vehicles. Be sure that your parked vehicle does not impede the flow of traffic or present a safety hazard. Your vehicle may be ticketed or even towed if necessary to allow emergency access.

## **FOR MORE INFORMATION ABOUT A NATIONAL FOREST**

Visit the USFS website or contact the following offices:

### **FOREST SUPERVISOR**

2221 N. Raguet St.  
Lufkin, TX 75904  
936/639-8501

### **ANGELINA NATIONAL FOREST**

111 Walnut Ridge Rd.  
Zavalla, TX 75980  
936/897-1068

### **CADDO/LBJ NATIONAL GRASSLANDS**

1400 U.S. 81/287  
P.O. Box 507  
Decatur, TX 76234  
940/627-5475

### **DAVY CROCKETT NATIONAL FOREST**

18551 Hwy. 7 East  
Kennard, TX 75847  
936/655-2299

### **SABINE NATIONAL FOREST**

5050 Hwy. 21 East  
Hemphill, TX 75948  
409/625-1940  
Toll free: 866/235-1750

### **SAM HOUSTON NATIONAL FOREST**

394 FM 1375 West  
New Waverly, TX 77358  
936/344-6205  
Toll free: 888/361-6908

# YOUTH HUNTING INFORMATION AND REGULATIONS

---

All participants in youth hunts must possess a hunting license, any required stamps, and HIP (Harvest Information Program) certification if hunting migratory birds.

Adult supervision of minors is required during public hunts. When hunting on public lands, youth under 17 are required to be under the immediate supervision of a duly permitted, authorized supervising adult, age 18 or older, who is licensed to hunt in Texas.

- Youth under 12 years of age must remain within normal voice distance of an adult supervisor.
- For youth ages 12 to 16 who have received hunter education certification, the requirement for immediate supervision is relaxed to the extent that the supervising adult is required only to be present on the public hunting unit.

Please note that this hunter education requirement is different than the statewide requirement and is in effect for all public hunting lands under the administration of TPWD. The supervising adult is responsible for the actions and liability of the youth.

A Quick Reference Chart is included on each Public Hunt Region Map to assist in locating those public hunting areas which will offer youth hunting opportunities this season. Refer to the chart and the Table of Contents to locate an area. All of the youth hunt information is found on the unit maps. Special regulations and notices of applicable rules that will be in effect during the hunts are listed in the Legal Game box, or on some maps, in a separate Special Regulations box.

**YOUTH ONLY HUNTS:** During the hunts listed as Youth Only, only youth under 17 are authorized to hunt. Youth participating in the Youth Only Waterfowl season established by the U.S. Fish and Wildlife Service must be age 15 or younger.

**YOUTH/ADULT HUNTS:** Each group must contain a youth under 17 years of age to participate. During the hunts listed as Youth/Adult, the supervising adults as well as the youths will be allowed to hunt.

**YOUTH HUNTS BY POSTCARD RESERVATION:** See pages xvi for more youth hunting opportunities by postcard drawings.

## HUNTER EDUCATION

---

**Every adult hunter (including out-of-state hunters) born on or after Sept. 2, 1971, must successfully complete a Hunter Education Training Course. Minimum age of certification is 9 years and cost is \$15.**

If you were born on or after Sept. 2, 1971, and you are:

- under 9 years of age, you must be accompanied\*.
- age 9 through 16, you may successfully complete a hunter education course, or you must be accompanied\*.
- age 17 and over, you must successfully complete a hunter education course; or purchase a "Hunter Education Deferral," and you must be accompanied\*.

**Hunter Education Deferral** (cost: \$10) Allows a person 17 years of age or older who has not completed a hunter education program to defer completion for up to one year. A deferral may only be obtained once and is only valid until the end of the current license year. A person who has been convicted or has received deferred adjudication for violation of the mandatory hunter education requirement is prohibited from applying for a deferral. Take the course by August 31 of the current license year and receive a \$5 discount off the \$15 course cost.

\* Accompanied means: By a person who is at least 17, who is licensed to hunt in Texas, who has passed hunter education or is exempt (born before Sept. 2, 1971), and you must be within normal voice control. Proof of certification or deferral is required to be on your person while hunting.

**Note:** Certification is not required to purchase a hunting license.

For course information, please consult the TPWD Hunter Education section at [www.tpwd.state.tx.us/edu/hunted](http://www.tpwd.state.tx.us/edu/hunted) or call toll-free 800/792-1112 (menu 6) or call 512/389-4999.

# POSTCARD SELECTION HUNTS

There are several units that have a limited number of hunting opportunities that are available only to APH permit holders through prior reservation. Reservations may be requested by postcard prior to an established deadline. Individuals 17 and older listed on the postcard must possess an APH permit to participate in these hunts. Youth must be accompanied by a supervising adult 18 years of age or older who is an APH permit holder. See **"Youth Hunting Information and Regulations"** for defined Youth Only and Youth/Adult hunts.

If the number of requests exceeds the number of available reservations, the reservations will be assigned by drawing. No additional fees are associated with requested or awarded reservations. The group leader of the drawn groups will be notified of their selection by phone or e-mail. **If your postcard is drawn and a member of your hunt group cannot take part in the hunt, you cannot assign the hunt position to someone else.**

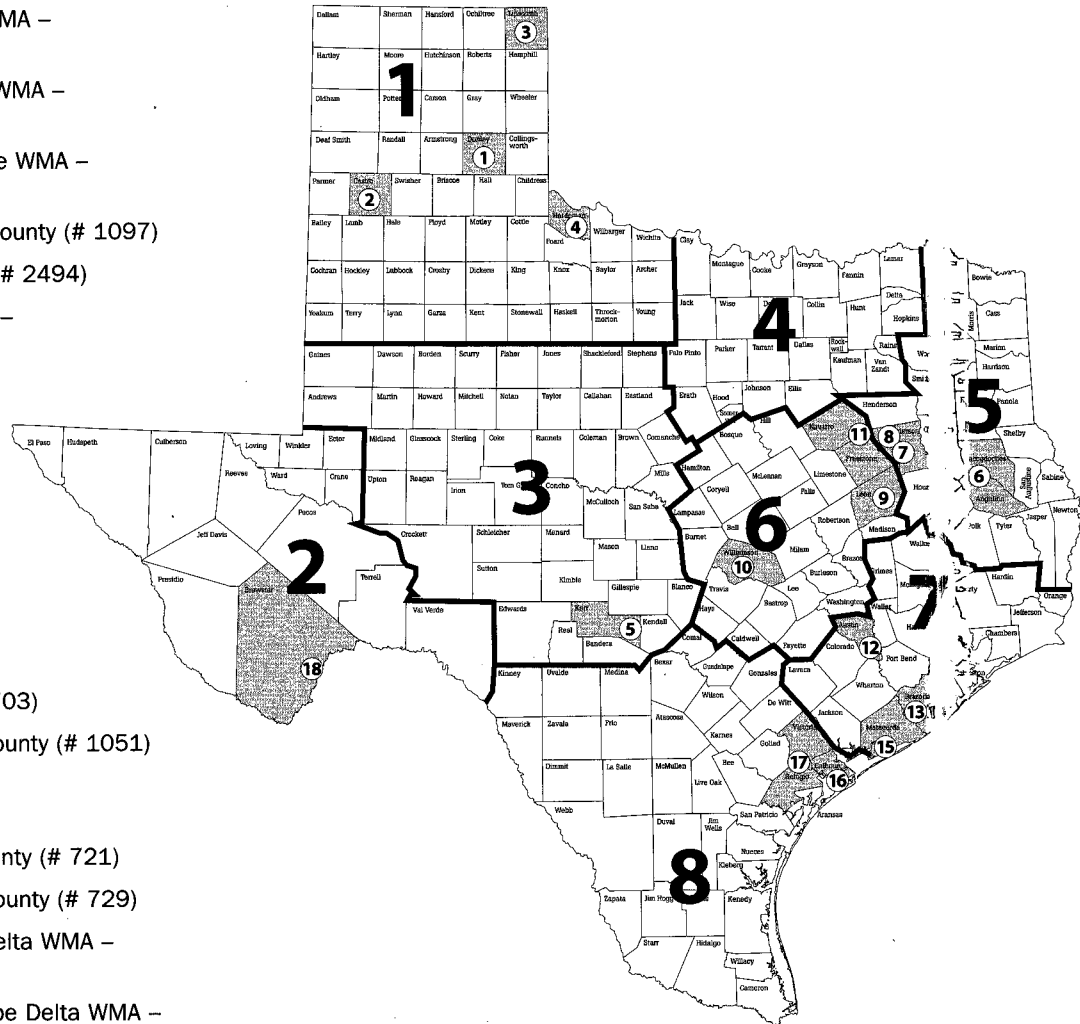
**HOW TO APPLY:** Interested persons may apply by sending a postcard that includes:

- information on the group leader (name, age, address, day and evening telephone numbers, and email address),
- other group members (names and ages), and
- specified hunt types or periods.

To maximize your chance of being selected to hunt, each person may apply once for each hunt date on each area. Postcards must be mailed to the address shown for the specific unit holding the postcard drawing.

**Postcards mailed to the Austin Headquarters will not be considered and will not be forwarded.**

1. Taylor Lakes Unit, Playa Lakes WMA – Donley County (# 751)
2. Dimmitt Playa Unit, Playa Lakes WMA – Castro County (# 736)
3. W.A. Pat Murphy Unit, Gene Howe WMA – Lipscomb County (# 706)
4. Copper Breaks SP – Hardeman County (# 1097)
5. Los Rincones Unit - Kerr County (# 2494)
6. Blount Tract, Alazan Bayou WMA – Nacogdoches County (#747E)
7. Big Lake Bottom WMA – Anderson County (# 733)
8. Gus Engeling WMA – Anderson County (# 754)
9. Keechi Creek WMA – Leon County (# 726)
10. Granger PHL – Williamson County (# 709)
11. Richland Creek WMA – Freestone/Navarro Counties (# 703)
12. Stephen F. Austin SP – Austin County (# 1051)
13. Nannie M. Stringfellow WMA – Brazoria County (# 716)
14. Justin Hurst WMA – Brazoria County (# 721)
15. Mad Island WMA – Matagorda County (# 729)
16. Mission Lake Unit, Guadalupe Delta WMA – Calhoun County (# 720)
17. San Antonio River Unit, Guadalupe Delta WMA – Victoria/Refugio Counties (# 760)
18. Black Gap WMA – Brewster County (# 701)





## PUBLIC HUNT REGION 1 – PANHANDLE

### Taylor Lakes Unit, Playa Lakes WMA – Donley County (# 751):

#### **Archery and Youth/Adult Hunts**

One group of up to four hunters will be selected for each of the Youth/Adult Waterfowl hunt periods. One group of up to two hunters will be selected for each of the Archery Deer hunt periods. One non-hunting supervising adult and one youth will be selected for the Youth Only Deer hunt. Each person may apply only once for each hunt type. A separate postcard must be submitted for each hunt type (Archery Deer, Youth/Adult Waterfowl, or Youth Only Deer) and the desired hunt period listed in order of preference for which the applicants wish to apply. Postcards must be mailed to: Taylor Lakes Hunts, 3036 FM 3256, Paducah, TX 79248 and be received by the specified deadline. For more information contact the WMA at 806/492-3405.

- **Archery Deer hunt:** Nov. 1-5, Nov. 8-12, 15-19, 22-26, 29-Dec. 3, Dec. 6-10. Bag limit: two white-tailed deer (antlerless only) and unlimited feral hogs. **Deadline for application is Oct. 1, 2013.**
- **Youth/Adult Waterfowl hunts:** Dec. 14-15, 21-22, 28-29, Jan. 4-5, 11-12. Deadline for receipt of application is Nov. 1, 2013.
- **Youth Only Deer:** Dec. 30-Jan. 1. Bag limit: two white-tailed deer (no more than one buck) and unlimited feral hogs. **Deadline for application is Nov. 1, 2013.**

### Dimmitt Playa Unit, Playa Lakes WMA – Castro County (# 736):

**Pheasant hunts:** Dec. 7-8, 21-22, Jan. 4-5. One group of up to four hunters will be selected for each hunt period. For more information contact the WMA at 806/492-3405. Mail to: Dimmitt Hunts, 3036 FM 3256, Paducah, TX 79248. **Deadline for application is Nov. 1, 2013.**

### W.A. Pat Murphy Unit, Gene Howe WMA – Lipscomb County (# 706):

**Youth Only Deer hunts:** Nov. 29-Dec. 1 and Dec. 27-29. Bag limit: two deer (no more than one buck). Bucks may be white-tailed or mule deer. Antlerless must be white-tailed deer only. Unlimited feral hogs may also be taken. One group of up to two youth hunters will be selected for each hunt date. For more information contact the WMA at 806/492-3405 or 806/323-8642. Mail to: Pat Murphy Hunts, 3036 FM 3256, Paducah, TX 79248. **Deadline for application is Nov. 1, 2013.**

### Copper Breaks SP – Hardeman County (# 1097):

#### **General Hunts**

One group of up to four hunters will be selected for each hunt type. Each person may apply only once for each hunt type. For more information, contact the park at 940/839-4331. Postcards must be mailed to Copper Breaks State Park, 777 Park Rd. 62, Quanah, TX 79252. **Deadline for application is Nov. 1, 2013.**

- **Quail hunt:** Jan. 11-12.
- **Waterfowl hunt:** Jan. 13-14.

## PUBLIC HUNT REGION 3 – CENTRAL

### Los Rincones Unit – Kerr County (# 2494):

#### **Archery and Youth Only Archery Deer Hunts**

Bag limit: one white-tailed deer (either sex), unlimited feral hogs and exotic mammals. One group of up to three hunters per group will be selected for each Archery hunt period. One group with up to two youth will be selected for the Youth Only Deer hunt. All selected hunters must attend a mandatory orientation on the first day of each hunt period. Each group may submit one postcard per hunt period; however the group will only be selected for one hunt period. Submitted postcards must contain the hunt type (Archery or Youth Archery Deer), hunt date, group leader's daytime phone, e-mail address, and the names and ages of each hunter. Postcards must be mailed to: Texas Parks and Wildlife Dept., c/o Los Rincones Postcard Hunts, 309 Sidney Baker South, Kerrville, TX 78028.

For more information, contact the Wildlife field office at 830/896-2500. **Deadline for application is Oct. 1, 2013.** Selected group leaders will be notified by phone/e-mail.

- **Youth Only Deer Archery hunt:** Oct. 19-20.
- **Archery Deer hunt:** Oct. 25-27, Nov. 8-10, and Nov. 15-17

## PUBLIC HUNTING REGION 5 – PINEYWOODS

### Blount Tract, Alazan Bayou WMA – Nacogdoches County (# 747E):

**General Waterfowl:** Dec. 20-21 and Jan. 3-4 provided these dates fall within the dates established by the U.S. Fish and Wildlife Service for North Zone Duck. Shooting hours end at noon. Four to six hunt groups will be selected dependent on habitat conditions on the Area. There will be a mandatory 3:00 p.m. orientation and check in on the first day of each hunt period at the area office; assigned hunt locations will be made through a drawing, and hunters will be allowed to hunt the morning following orientation. Each group may submit one postcard per hunt period; however the group will only be selected for one hunt period. Interested hunters may apply by sending a postcard for each hunt period that includes information on the group leaders and up to three other group members. Selected hunt group leaders will be notified by phone. For more information, contact the Wildlife Field Office at 936/569-8547. Mail to: Alazan Bayou Waterfowl Hunts, 8096 FM 2782, Nacogdoches, TX 75964. **Deadline for application is Dec. 2, 2013.**

### Big Lake Bottom WMA – Anderson County (# 733):

**Furbearer and Predator Hunts:** Feb. 7-9 and 26-28. Coyotes and all furbearers except river otters are legal. No dogs allowed. Up to two groups may be selected depending on habitat conditions. There will be a mandatory 3:00 p.m. orientation and check-in on the first day of each hunt period. Each group may submit one postcard per hunt period however the group will only be selected for one hunt period. Interested hunters may apply by sending postcard for each hunt period that includes information on the group leader and up to three other group members. Selected hunt group leaders will be contacted by phone. For more information, contact the Wildlife Field Office at 903/389-7080. Mail to: Big Lake Bottom Furbearer and Predator Hunts, Texas Parks and Wildlife Department, 16149 N US Hwy 287, Tennessee Colony, TX 75861. **Deadline for application is Dec. 2, 2013.**

### Gus Engeling WMA – Anderson County (# 754):

**White-tailed Deer and Furbearer/Predator Hunts:** Each group of up to four members may submit one postcard per hunt category. Standby positions may be available. The selected group leader will be notified by phone. Mail to: Gus Engeling WMA, 16149 N US HWY 287, Tennessee Colony, TX 75861. For more information, contact Gus Engeling WMA at 903/928-2251.

- **White-Tailed Deer Hunt:** Sept. 28-Oct. 4. Up to 80 hunters will be allowed. Bag limit: three white-tailed deer (either sex, no more than one buck) and unlimited feral hogs. Two antlerless must be harvested and checked in to receive a buck permit. Bucks must have at least one unbranched antler or an inside main beam spread equal to or greater than the ear tips. Legal means are archery, crossbow, center-fire rifles and pistols, shotguns with slugs and muzzleloader. All selected hunters must attend a check-in and mandatory hunter orientation at noon on Sept. 28 at the Gus Engeling Wildlife Conservation Center. **Deadline for application is Sept. 18, 2013.**
- **Furbearer/Predator 3-Day:** Feb. 14-16. Up to 16 hunters will be allowed. Coyotes and all furbearers except river otters are legal. All selected hunters must attend a check-in and mandatory hunter orientation at noon at the Gus Engeling Wildlife Conservation Center. **Deadline for application is Jan. 2, 2014.**

- **Furbearer/Predator 5-Day:** Feb. 24-28. Up to 16 hunters will be allowed. Coyotes and all furbearers except river otters are legal. All selected hunters must attend a check-in and mandatory hunter orientation at noon at the Gus Engeling Wildlife Conservation Center. **Deadline for application is Jan. 2, 2014.**

## PUBLIC HUNTING REGION 6 – AUSTIN/WACO

### Keechi Creek WMA – Leon County (# 726):

#### **General and Youth Hunts**

Approximately 8-20 hunters per hunt period will be selected dependent on habitat conditions at the Area. Interested persons may apply by sending a postcard for each hunt period that includes information on the group leader and up to three other group members. Each group may submit one postcard per hunt period; however, the group will only be selected for one hunt period within a category. Selected hunt group leaders will be notified by phone. For more information contact Wildlife field office at 903/389-7080. Mail to: Keechi Creek Hunts (specify hunt category: Youth Waterfowl, Waterfowl, or Multi-species hunts), 16149 NUS Hwy 287 Tennessee Colony, TX 75861. **Deadline for application is Dec. 2, 2013.**

- **Youth Only Waterfowl:** Dec. 27. Shooting hours end at noon. All waterfowl species having an open season, snipe, gallinules, and woodcock may be taken.
- **Waterfowl hunts:** Dec. 20, Jan. 10, and 17. Shooting hours end at noon. All waterfowl species having an open season, snipe, gallinules, and woodcock may be taken.
- **Multi-species hunts:** Jan. 3-5. Two groups of up to four hunters will be selected. White-tailed deer (bag limit: two deer, either sex). Legal buck must have at least one unbranched antler or an inside main beam spread of 13 inches or greater. Only one buck with an inside spread of 13 inches or greater. All waterfowl species having an open season, snipe, gallinules, woodcock, squirrel, rabbits, hares, and feral hogs may be taken. Fishing is allowed. Baiting for deer and feral hogs is allowed and ATV/ORV use is allowed. Hunters must attend first day mandatory orientation. Hunters may camp on the area, however, there are no facilities available.

### Granger PHL – Williamson County (# 709):

#### **Archery Deer Hunts**

Sept. 28-Jan. 5. Up to 75 hunters will be allowed. Bag limit: three white-tailed deer (either sex, limit one buck). Two antlerless must be harvested and checked in to receive a buck permit. All waterfowl species having an open season, snipe, gallinules, woodcock, squirrels, rabbits, hares and feral hogs may also be taken. Fishing is allowed. All selected hunters must attend a mandatory orientation on Sept. 27. Standby positions may be available. Each Archery Deer Hunt postcard may contain up to four hunters. Postcards must be mailed to: Texas Parks and Wildlife Dept., c/o Granger WMA Hunts, 915 Hedgewood Drive, Georgetown, TX 78628. For more information, contact the Wildlife field office at 512/868-6687. **Deadline for application is Sept. 18, 2013.** Selected group leaders will be notified by phone/e-mail. Standby positions will be drawn at 10:00 a.m. on Sept. 30 at the Granger check station from the hunters present. For more information, contact the Wildlife field office at 512/868-6687.

### Richland Creek WMA – Freestone/Navarro Counties (# 703):

#### **General Waterfowl and Furbearers and Predator Hunts**

Interested persons may apply by sending a postcard for each hunt period that includes the specific hunt category: Waterfowl, or Furbearers and Predator Hunt and information on the group leader and up to three other group members. There will be a mandatory 3:00 p.m. orientation and check in on the first day of each hunt period at the area check station. Each group may submit one postcard per hunt period; however the group will only be selected for one hunt period. Selected hunt group leaders will be notified by phone. For more information contact Wildlife Field

Office at 903/389-7080. Mail to: Richland Creek Hunts, Texas Parks and Wildlife Dept., 16149 N US Hwy 287, Tennessee Colony, TX 75861.

**Deadline for application is Nov. 1, 2013.**

- **Waterfowl Hunts:** Nov. 8-10, 13-15 and 22-24 provided the dates fall within the dates established by the U.S. Fish and Wildlife Service for North Zone Duck and Eastern Goose Season. Shooting hours end at noon. Up to twenty hunt groups will be selected dependent on habitat conditions on the Area.
- **Furbearer and Predator Hunt:** Feb. 14-16 and 21-23. Coyotes and all furbearers except river otters are legal. No dogs allowed. Up to six groups may be selected based upon habitat conditions.

## PUBLIC HUNTING REGION 7 – HOUSTON/BEAUMONT

### Stephen F. Austin SP – Austin County (# 1051):

**Squirrel Hunts:** Jan. 14-15 and 15-16. Four groups of up to four hunters per group will be selected for each hunt period. The hunt period will be from noon to noon and each group will be assigned a compartment. Each group may submit one postcard per hunt period; however the group will only be selected for one hunt period. Submitted postcard must contain the hunt date, group leader's daytime phone, e-mail address, and the names and ages of each hunter. Hunter groups will be allowed to camp during their one night stay (normal fees apply). Vehicle traffic restricted to roads designated by staff. For more information contact the park at 979/885-3613. Mail to: Stephen F. Austin State Park, Park Road 38, San Felipe, TX 77473. **Deadline for application is Dec. 4, 2013.**

### Nannie M. Stringfellow WMA – Brazoria County (# 716):

#### **General and Youth Hunts**

Baiting is allowed and the use of ATVs and ORVs is recommended. Centerfire rifles with mounted scopes are the only legal means during the Youth Deer hunts and Youth/Adult feral hog hunts. Hunters may bring portable blinds/stands only for the General Feral Hog hunts. The Youth Deer application may contain a single supervising adult and up to two youths (ages 8-16 at time of application), or two supervising adults and two youths. The application must indicate the WMA, hunt type and the hunt date for which you are applying, and a separate postcard must be submitted for each date/hunt type if you are applying for more than one hunt location/date. To maximize your chance of being selected, each person may apply once for each hunt date on each WMA. Each General Feral Hog Hunt postcard may contain up to four hunters. Youth/Adult Feral Hog Hunt postcards must have an adult hunter for each youth hunter with two adults and two youth maximum per postcard. Hunters must attend an 11:00 a.m. mandatory orientation at the Nannie Stringfellow WMA headquarters on the first day of each hunt period. Submitted postcards must contain group leader's daytime phone, e-mail address, and names and ages of each hunter. Selected group leaders for the Feral Hog and Youth Deer hunts will be notified by e-mail. Postcards must be mailed to: Texas Parks and Wildlife Dept., c/o (specify hunt category), 2200 7th Street, 3rd Floor, Bay City, TX 77414. For more information, contact the Bay City office at 979/323-9669 or the WMA office at 979/798-8746.

- **Youth Only Deer:** Oct. 5-6, Nov. 2-3. Bag limit: two deer (either sex, no more than one buck) and unlimited feral hogs. Buck must have at least one unbranched antler or an inside main beam spread of 13 inches or greater and unlimited feral hogs. A total of 22 youth hunt positions will be available for each hunt period. **Deadline for application is Sept. 13, 2013.**
- **Youth Only Deer:** Oct. 26-27. Bag limit: two deer (either sex, no more than one buck) and unlimited feral hogs. Buck must have at least one unbranched antler. A total of 22 youth hunt positions will be available. **Deadline for application is Sept. 13, 2013.**
- **General Feral Hog:** Feb. 11-13, Feb. 25-27, and Mar. 4-6. Bag limit: unlimited feral hogs. Baiting and trapping is allowed. Twenty-four positions will be available for each hunt period. **Deadline for application is Dec. 4, 2013.**

## PUBLIC HUNTING REGION 8 – SAN ANTONIO/CORPUS CHRISTI

- **Youth/Adult Feral Hog:** Feb. 1-2. Bag limit: unlimited feral hogs. Thirty-eight positions will be available. **Deadline for application is Dec. 4, 2013.**

### Justin Hurst WMA – Brazoria County (# 721):

#### **Youth Only Deer**

Ten youth hunt positions will be available for each hunt period. Baiting is allowed and the use of ATVs and ORVs is recommended. Centerfire rifles with mounted scopes are the only legal means during these hunts. The application may contain a single supervising adult and up to two youths, or two supervising adults and two youths. The supervising adult should include an e-mail address. Youth Deer Hunt postcards must be mailed to: Texas Parks and Wildlife Dept., c/o Hurst Youth Deer Hunts, 2200 7th Street, 3rd Floor, Bay City, TX 77414. For more information, contact the Bay City field office at 979/323-9669. **Deadline for application is Sept. 13, 2013.** Selected Supervising adults will be notified by phone or e-mail.

- **Youth Only Deer:** Oct. 5-6. Bag limit: two deer (either sex, limit one buck). Buck must have at least one unbranched antler or an inside main beam spread of 13 inches or greater. Unlimited feral hogs and coyotes may also be taken.
- **Youth Only Deer:** Oct. 12-13. Bag limit: three deer (either sex, no more than two bucks). Buck must have at least one unbranched antler. Unlimited feral hogs and coyotes may also be taken.

### Mad Island WMA – Matagorda County (# 729):

**Quail Hunts:** Jan. 9-10 and 23-24. Two groups containing up to four hunters will be selected for each hunt. Bobwhite quail are the only species that may be taken during this hunt. Non-toxic shot must be used during these hunts – NO LEAD SHOT. Bag limit: established by statewide regulations. All selected hunters must attend an 11:00 a.m. mandatory orientation at the WMA headquarters on the Thursday of each hunt period (information to be provided at the time of registration). Hunts will begin at noon on Thursday and end at noon on Friday. There are no overnight facilities available on the WMA. No ATV/ORV will be allowed and all vehicle traffic will be restricted to main roads. Each group may submit one postcard per hunt period; however, the group will only be selected for one hunt period. Postcards must be mailed to: Texas Parks and Wildlife Dept., c/o Mad Island Quail Hunt, 2200 7th Street, 3rd Floor, Bay City, TX 77414. For more information, contact the Bay City office at 979/323-9669. **Deadline for application is Nov. 1, 2013.** Selected group leaders will be notified by phone or e-mail.

### Mission Lake Unit, Guadalupe Delta WMA – Calhoun County (# 720): **Youth Only Deer**

A total of eight youth positions will be available for each hunt date. Baiting is allowed and the use of ATVs and ORVs is recommended. Centerfire rifles with mounted scopes are the only legal means during these hunts. The Youth Deer application may contain a single supervising adult and up to two youths, or two supervising adults and two youths. Submitted postcards must contain the hunt type, hunt date, group leader's daytime phone, e-mail address, and the names and ages of each hunter. To maximize your chance of being selected to hunt, each person (youth) may apply only once for each hunt date. A youth will only be selected for one hunt period. A youth can apply as a standby hunter at any or all hunt periods. Youth Deer Hunt postcards must be mailed to: Texas Parks and Wildlife Dept., c/o Mission Lake Youth Deer Hunts, 2200 7th Street, 3rd Floor, Bay City, TX 77414. For more information, contact the Bay City field office at 979/323-9669. **Deadline for application is Sept. 13, 2013.** Selected group leaders will be notified by phone or e-mail.

- **Youth Only Deer Hunts:** Oct. 12-13, 19-20, and Feb. 1-2. Bag limit: two deer (either sex, no more than one buck). Buck must have an inside main beam spread equal to or wider than the ear tips or at least one unbranched antler. Unlimited feral hogs.

### San Antonio River Unit, Guadalupe Delta WMA – Victoria/Refugio Counties (# 760):

#### **Multi-species Hunt**

Dec. 6-8, Jan. 3-5, 10-13, and 17-19. One group of up to four hunters will be selected. All waterfowl species, coot, rail, snipe, and gallinule, having an open season during these hunt days may be taken, as well as squirrel, rabbits, hares, and unlimited feral hogs. Dove may also be taken provided these dates fall with the established dove season for Victoria and Refugio counties. Fishing is allowed. Hunters must attend a noon mandatory orientation at the Guadalupe Delta WMA on the Friday of each hunt period. Hunters may camp on the area, however, there are no facilities available. Each person may apply only once per hunt period and a separate postcard must be submitted for each hunt period. Postcards must be mailed to: Texas Parks and Wildlife Dept., c/o San Antonio Unit Hunts, 2200 7th Street, 3rd Floor, Bay City, TX 77414. **Deadline for application is Nov. 1, 2013.** For more information, contact the Bay City field office at 979/323-9669 or the WMA at 361/552-6637.

## HUNTS BY PHONE RESERVATION

Reservations are on a first-come, first-served basis and must be made through the field office personnel; **voice mail messages will not be accepted.** Interested parties must reserve an assigned blind by contacting the area manager before being allowed access to the WMA for hunting.

## PUBLIC HUNTING REGION 2 – TRANS-PECOS

### Black Gap WMA – Brewster County (# 701):

#### **Predator Hunts**

Jan. 17-19. Only seven parties of two hunters will be allowed access to the WMA for hunting. Unlimited coyotes and bobcats may be harvested (no other predators may be harvested). Hunting parties will meet at the WMA Headquarters (details provided at the time of registration). Reservations will be made by calling the Black Gap WMA Office at 432/376-2216 only on **Jan. 3, 2014 from 9:00 a.m. to noon.**

## PUBLIC HUNTING REGION 7 – HOUSTON/BEAUMONT

### Nannie M. Stringfellow WMA – Brazoria County (# 716):

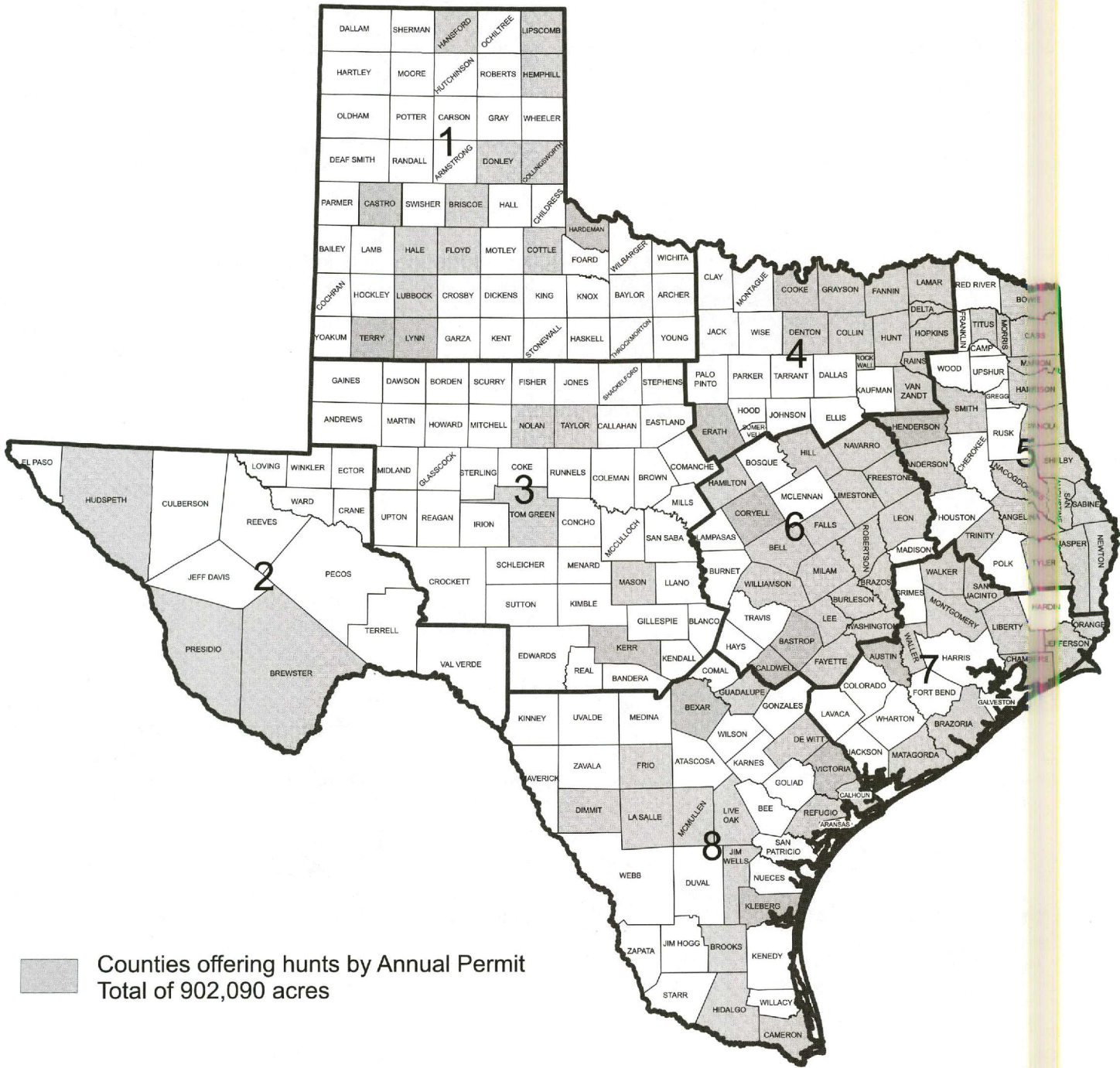
#### **Waterfowl Hunts**

Jan. 10, 17 and 24. Only four parties of four hunters maximum will be allowed access to the WMA for hunting. Hunting parties will meet at the WMA headquarters (information to be supplied at the time of registration). Duck, goose, rail, snipe, sandhill crane, gallinule, and dove (non-toxic shot only) may be taken provided the season is open for those species. Reservations will be made by calling the Stringfellow WMA Office at 979/798-8746 only on **Dec. 4, 2013 from 8:30 a.m. to noon.**

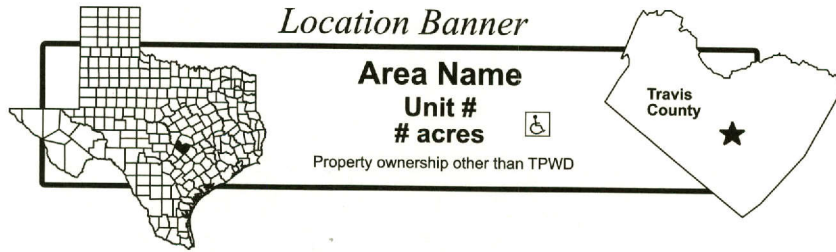


# COUNTIES OFFERING PUBLIC HUNTING BY ANNUAL PERMIT

2013-2014



# MAP BOOK LEGEND



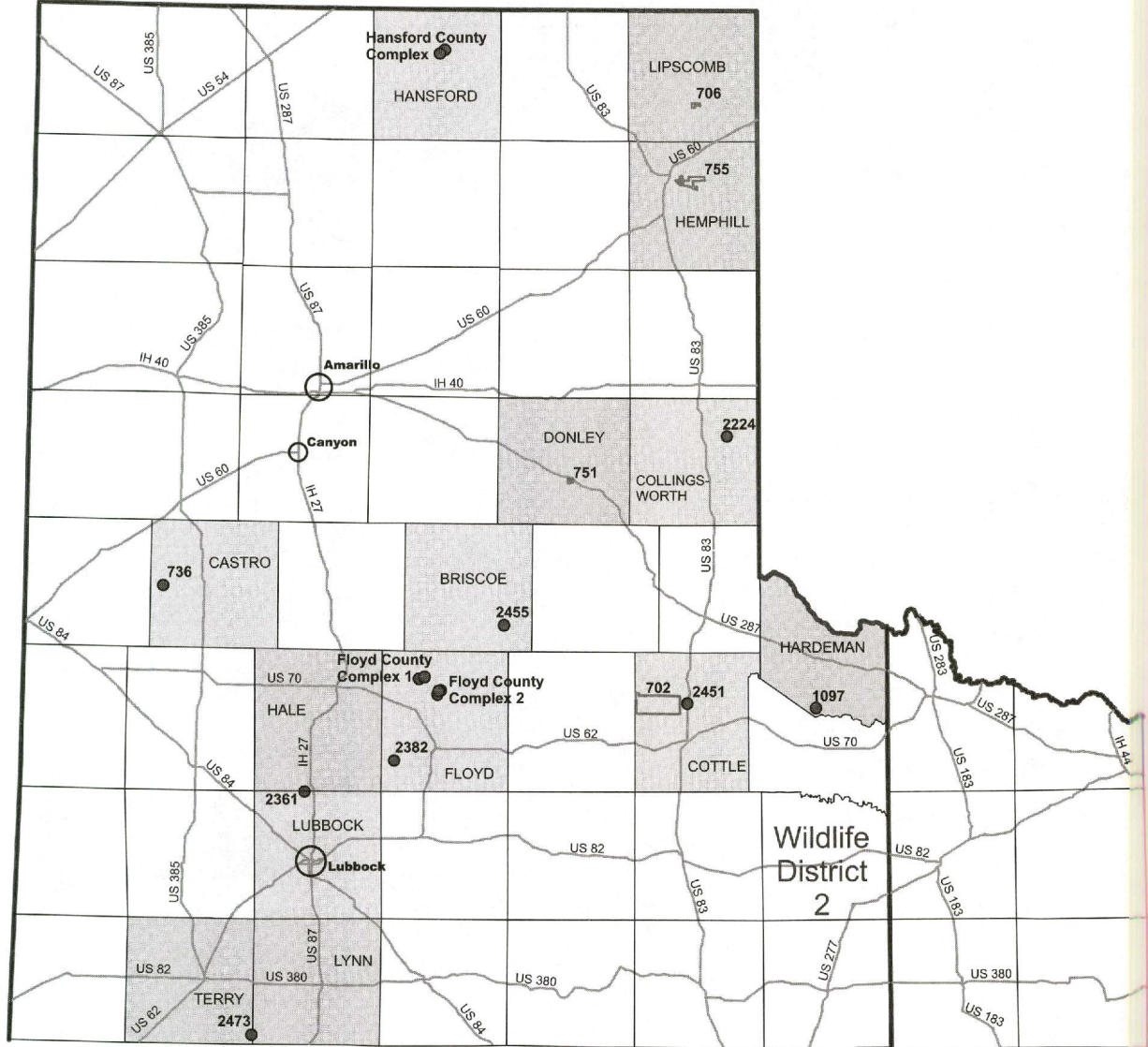
- |   |  |
|---|--|
| <p> Interstate Highway</p> <p> US Highway</p> <p> Texas Highway</p> <p> Farm-to-Market Ranch Road State Spur</p> <p> County Road</p> <p> Other Public Use Road</p> <p> Designated Public Hunting Road</p> <p> Railroad Tracks</p> <p><b>To ___ (Reference)</b></p> <p> National Park/Forest Boundary</p> <p><b>Federal Land</b></p> <p> County Name      County Boundary</p> <p><b>STATE/COUNTRY</b></p> <p> TPWD Boundary</p> <p><b>Name of Managed Property</b></p> <p> Park or other NO HUNTING AREA<br/>Area Name</p> <p> Pond, Lake, or Reservoir<br/><b>Pond, Lake, or Reservoir Name</b></p> <p> Large River<br/><b>Large River Name</b></p> <p> Small River/Bayou</p> <p> Stream/bed<br/><b>Waterbody Name</b></p> <p> Canoe / Small Craft Launch</p> <p> Boat Ramp       Boat Lane</p> | <p> Area Headquarters / Check Station</p> <p> Information Station, Parking and Legal Entry Point (areas numbered)</p> <p> Information / Registration Station</p> <p> Designated Access Point</p> <p> Designated Parking Area</p> <p> Designated Camping Area</p> <p> Maintained Campsite (Fee Required)</p> <p> Deer Check Station</p> <p> Viewing Blind</p> <p> Gate</p> <p> Transmission Line</p> <p> Pipeline</p> <p> Fence</p> <p> Designated Walking Path</p> <p> ADA Compliant Access Trail</p> <p> Designated Equestrian Trails</p> <p> Equestrian Trailhead and Parking Area</p> <p> Public Hunting Area</p> <p> Archery Hunting Only</p> <p> Waterfowl Hunting Area</p> <p> Recommended Dove Hunting Area</p> <p> Special ORV Hunting Area/Trails</p> <p> Waterfowl Sanctuary (Closed <b>ONLY</b> to Waterfowl Hunting)</p> <p> Hunting Compartment</p> <p> Equestrian Area</p> <p> Area offer convenient access</p> <p> Windmill</p> <p> Spring</p> <p> • Water trough</p> <p> ■ Guzzler</p> |
|---|--|



# REGION 1 – PANHANDLE

2013-2014

For enhanced individual area maps, please visit [www.tpwd.state.tx.us/huntwild/hunt/public/lands/maps/](http://www.tpwd.state.tx.us/huntwild/hunt/public/lands/maps/)



**LAW ENFORCEMENT OFFICES:**

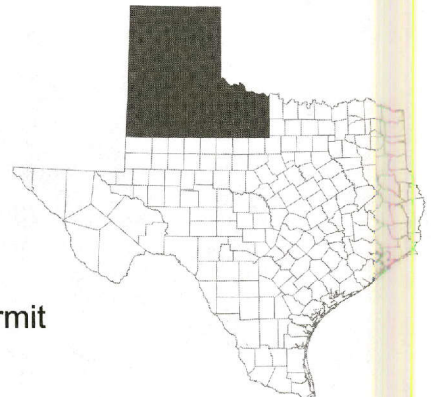
Amarillo (806) 379-8900  
 Lubbock (806) 761-4930

**WILDLIFE DISTRICT OFFICES:**

District 2 - Canyon (806) 651-3012

To report game violations, call  
**1-800-792-GAME**

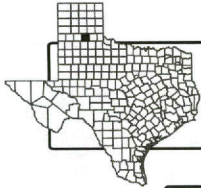
 Counties offering hunts by Annual Permit  
 Total of 42,209 Acres



**PHR 1 HUNTING OPPORTUNITY OFFERED BY SPECIES**

Page	County	Unit #	Unit Name	Deer - Archery	Feral Hog	Dove	Teal	Waterfowl	Cranes	Conservation Season	Quail	Pheasant	Rabbit	Coyotes	Fishing	Y/A Dove	Y/A Waterfowl	Y/A Quail	Youth Deer	Youth Waterfowl
4	Briscoe	2455	FM 1065			1														
4	Collingsworth	2224	Wolf Creek			1														
5	Cottle	702	<b>Matador WMA</b>		1	1	1				1		1		1			1		
6	Cottle	2451	Dunlap			1														
7	Donley	751	<b>Taylor Lakes Unit, Playa Lakes WMA</b>		1	1	1						1							
8	Floyd		Floyd County Complex 1																	
		2362	Circle Tree			1	1	1	1		1	1	1	1						1
		2383	Bluestem			1	1	1	1		1	1	1	1						1
9	Floyd		Floyd County Complex 2																	
		2301	South Plains			1	1	1	1			1	1	1						1
		2425	Rail Track			1	1	1	1		1	1	1	1						1
10	Floyd	2382	Mesquite Hill			1	1	1	1			1	1	1						1
11	Hansford		Hansford County Complex																	
		2264	County Road 18									1								
		2265	Miller's Lake				1	1	1	1		1								
12	Hemphill	755	<b>Gene Howe WMA</b>		1	1	1	1			1		1		1					
13	Lipscomb	706	<b>Pat Murphy Unit - Gene Howe WMA</b>			1					1		1		1					
14	Lubbock and Hale	2361	Abernathy			1														
15	Terry	2473	Pride Cemetary			1														
			<b>Post Card Hunts</b>																	
xvii	Castro	736	<b>Dimmitt Playa Unit - Playa Lakes WMA</b>									1								
xvii	Donley	751	<b>Taylor Lakes Unit - Playa Lakes WMA</b>	1													1			
xvii	Hardeman	1097	<b>Copper Breaks SP</b>					1			1									
xvii	Lipscomb	706	<b>Pat Murphy Unit - Gene Howe WMA</b>																1	
			<b>Totals</b>	<b>1</b>	<b>3</b>	<b>14</b>	<b>9</b>	<b>8</b>	<b>6</b>	<b>1</b>	<b>7</b>	<b>8</b>	<b>9</b>	<b>5</b>	<b>3</b>	<b>1</b>	<b>1</b>	<b>1</b>	<b>1</b>	<b>5</b>





**FM 1065**  
**Unit #2455**  
**320 acres**

**Briscoe**  
 ★

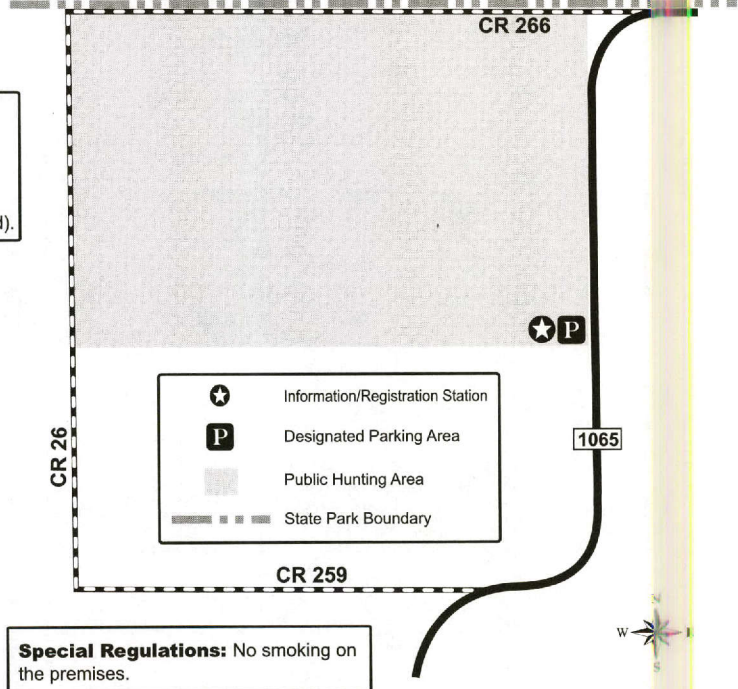
**LEGAL GAME • 2013-2014**

OSR Required Each Day

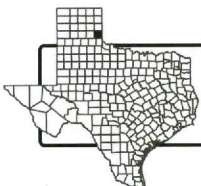
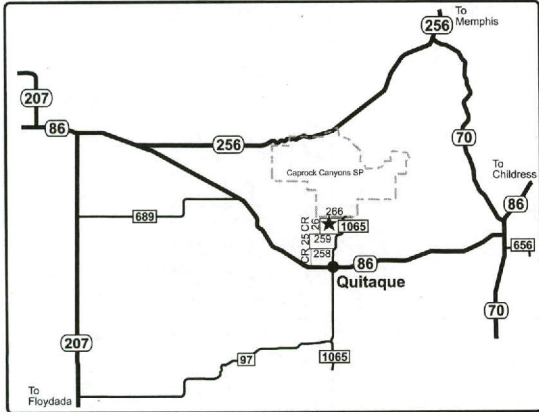
**Dove:**

**Regular Season:** Each day of North Zone  
 (Mourning, White-winged, and Eurasian Collared).

**Caprock Canyon State Park Boundary**



**Special Regulations:** No smoking on the premises.



**Wolf Creek**  
**Unit #2224**  
**480 acres**

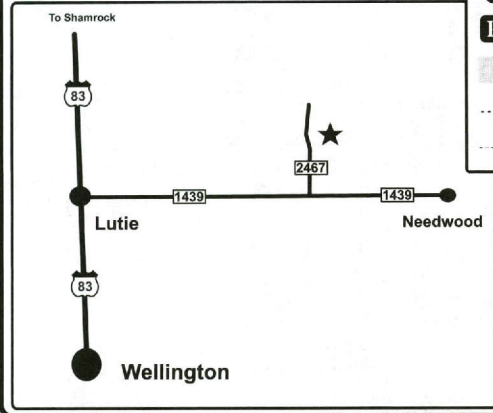
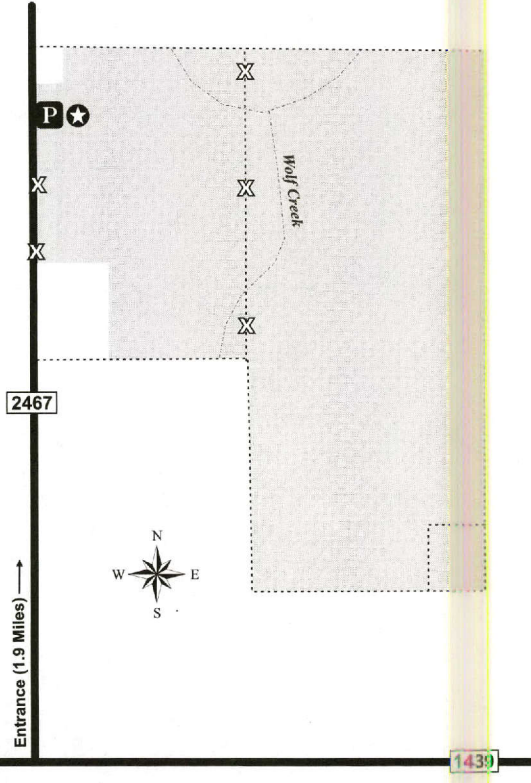
**Collingsworth**  
 ★

**LEGAL GAME • 2013-2014**

OSR Required Each Day

**Dove:**

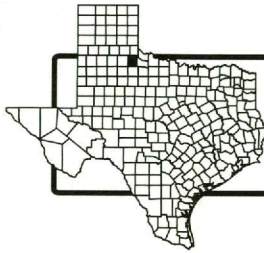
**Regular Season:** Each day of the first split of the North Zone (Mourning and White-winged).



★ Information/Registration Station  
 P Designated Parking Area  
 Public Hunting Area  
 ..... Fence    X Cross-Over  
 - - - - - Stream/bed

To US 183

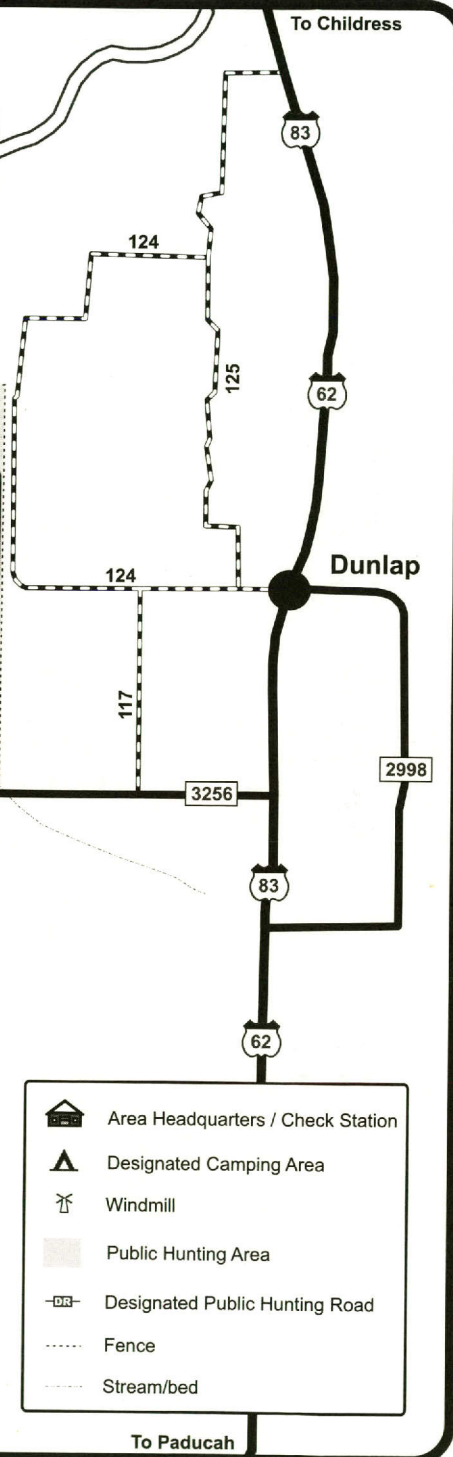
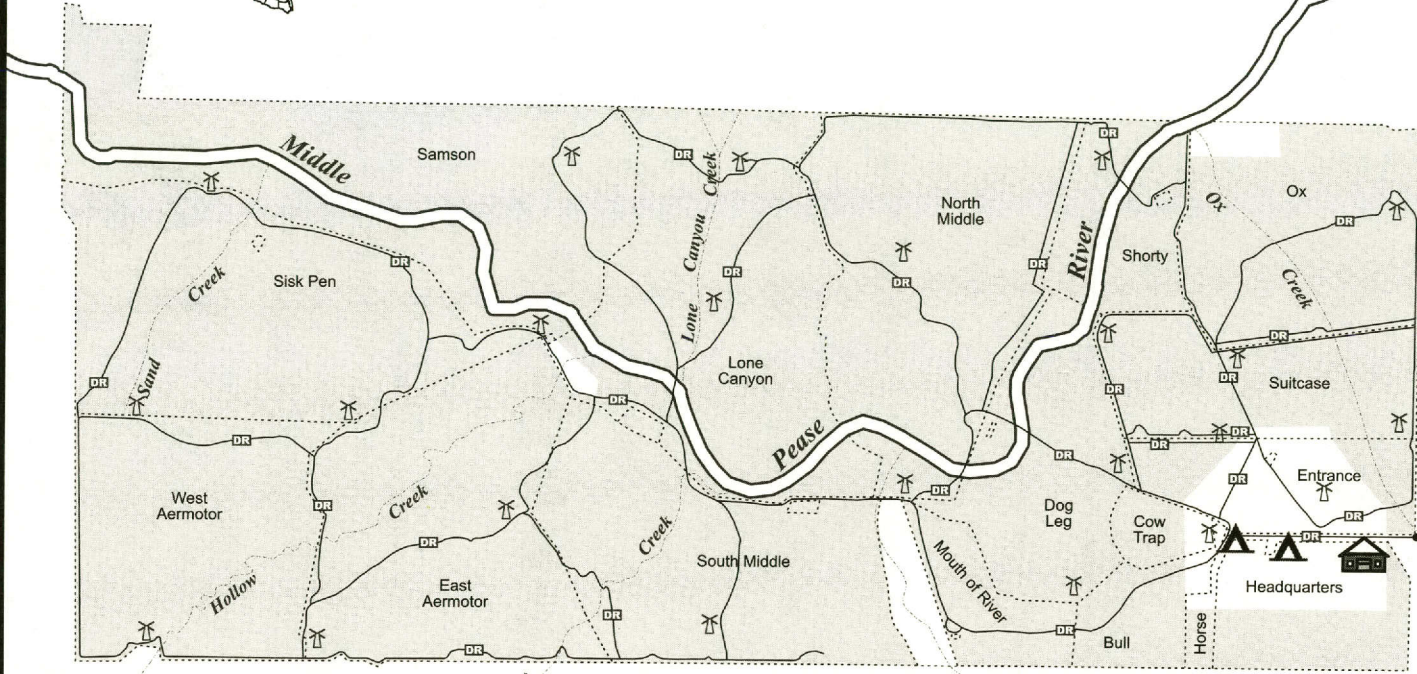




**Matador WMA**  
**Unit #702**  
**28,183 acres**



**ENTIRE AREA CLOSED:** Sept. 30-Oct. 4, 21-25,  
 Nov. 4-13, 29-Dec. 18, 27-31, Mar. 1-2, 21-23, Apr.  
 11-13, 18-20, 26-27.



**YOUTH HUNTS**  
**Youth/Adult Dove and Quail:** Oct. 19-20.  
 Each group must contain a youth under age 17 to participate.



**LEGAL GAME • 2013-2014**  
**On-site registration is required.**  
 There are **NO DEER HUNTS** available by APH Permit on this area.  
**Dove:** Sept. 1-29, Oct. 5-18, Dec. 20-26, and Jan. 1-5.  
**Quail:** Oct. 26-Nov. 3, 14-28, Dec. 19-26, Jan. 1-31.  
**Early Teal:** Each day of the early teal season.  
**Archery Only Feral Hog:** Mar. 3-16 (no bag limit). Baiting allowed during hunt period only.  
**Fishing:** Allowed everyday except on closure dates. Only in Middle Pease River. Pole and line only.  
**Rabbits & Hares: Shotgun Only:** Concurrent with dove and quail dates.  
**SPECIAL REGULATIONS:** All ORV traffic is limited to designated Public Hunting Roads. ATV use restricted to disabled hunters only. All shotgun hulls and shell boxes must be retrieved from the field and disposed of off the WMA. Horses allowed only during May 12-Aug. 31 and only on designated trails. See Prohibited Acts for regulations on horse use and further restrictions. For more information call the WMA headquarters (806-492-3405).

- Area Headquarters / Check Station
- Designated Camping Area
- Windmill
- Public Hunting Area
- Designated Public Hunting Road
- Fence
- Stream/bed

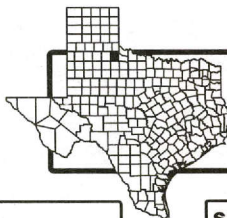


## LEGAL GAME • 2013-2014


OSR Required Each Day

### Dove:

**Regular Season:** Each day of the first split of the North Zone (Mourning, and White-winged).



**Dunlap  
Unit #2451  
300 acres**


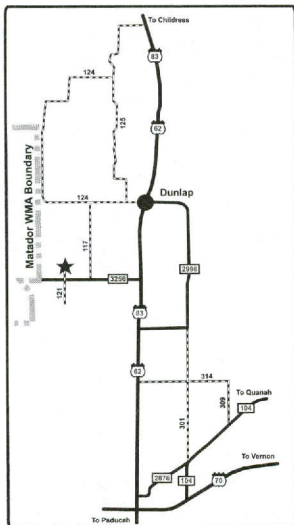


CR 124

CR 117

**Special Regulations:** No smoking allowed on premises because of fire hazard.

- Information/Registration Station
- Designated Parking Area
- Public Hunting Area
- Matador WMA Boundary



**Someone is stealing Texas' wildlife ...**

## Do you know who?

If you know a poacher or know of poaching activity, report these violations to Operation Game Thief by calling

# 1-800-792-GAME

and help preserve our wildlife resources.

Information leading to the arrest and conviction of a poacher may result in a reward up to \$1,000.

### HELP SUPPORT

*Operation  
Game Thief*  
a privately funded program

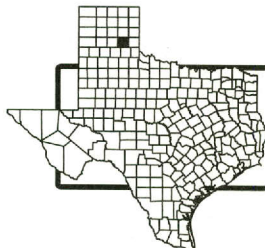


Become a member of the Operation Game Thief program.

Call (512) 389-8801 for membership information or send your tax-deductible donation to:

Operation Game Thief  
Texas Parks and Wildlife Department  
4200 Smith School Road  
Austin, TX 78744





**Playa Lakes WMA**  
**Taylor Lakes Unit #751**  
 525 acres

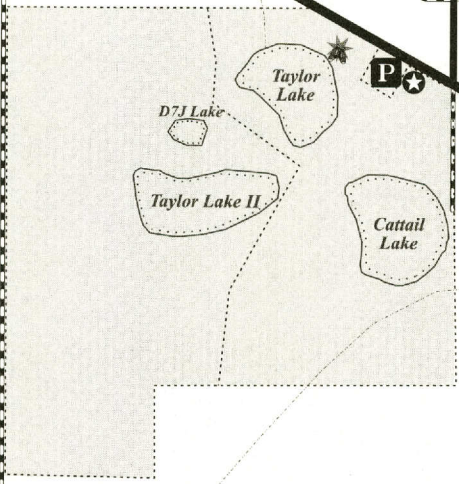
★  
 Donley  
 County

**GENERAL USE & VISITATION INFORMATION:**  
 On-site registration is required for all public access. No permit is required to access and use the wildlife viewing blind at the parking area.

**ENTIRE AREA CLOSED:** Nov. 1-5, 8-12, 15-19, 22-26, 29-Dec. 3, 6-10, 14-15, 21-22, 28-Jan. 1, Jan. 4-5, 11-12.

**POSTCARD SELECTION HUNTS**  
**Archery Deer.**  
**Youth Deer**  
**Youth/Adult Waterfowl.**  
 See front section of booklet for Postcard Selection Hunt information.

To Clarendon



Lelia Lake



To Hedley

West

Lelia Lake


Lelia Lake

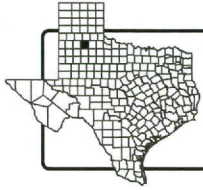
Creek

- ★ Information / Registration Station
- ★ Viewing Blind
- P Designated Parking Area
- Public Hunting Area
- Stream/bed      ----- Fence
- Pond/Lake

**LEGAL GAME • 2013-2014**  
**OSR Required.**  
**Dove:** Each day of the first split of the North Zone season.  
**Teal:** May be hunted each day of the Early Teal Season.  
**Archery Only Feral Hog:** Feb. 1-Aug. 31 (no bag limit).  
 Baiting allowed during hunt period only.  
**Rabbits and Hares: (Shotgun only)** Concurrent with dove hunts.  
**SPECIAL REGULATIONS:** This unit is a walk-in area only. No camping allowed. No fishing allowed. See Prohibited Acts for further restrictions. All hunters must possess an APH Permit.

1754





# Floyd County Complex 1

Circle Tree - (Unit #2362) 381 acres  
 Bluestem - (Unit #2383) 80 acres

★  
 Floyd

## YOUTH HUNTS

**Youth Only Waterfowl:** On dates set by the USFWS for the High Plains Mallard Unit.



- ★ Information/Registration Station
- P Designated Parking Area
- Public Hunting Area
- Transmission Line

**Entire Area Closed:** Nov. 30-Jan. 6.

## LEGAL GAME • 2013-2014

OSR Required Each Day

**Dove:**

Regular Season: Each day of the North Zone (Mourning and White-winged).

**Teal:** Each day of the Early Teal season.

**Quail:** Oct. 26-27, Nov. 1-29, Dec. 7- Jan. 31.

**Pheasant:** Dec. 7-Jan. 5.

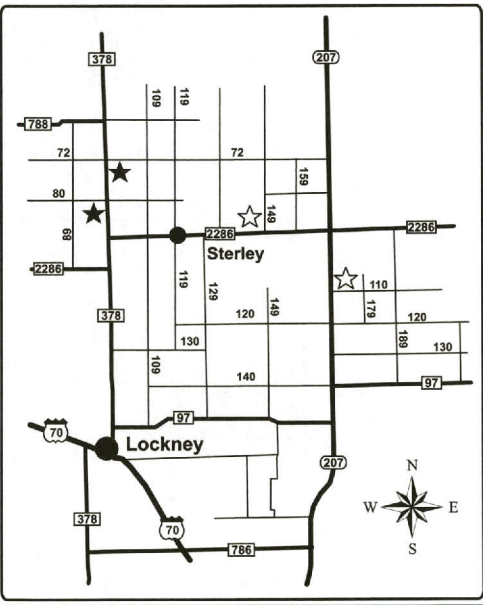
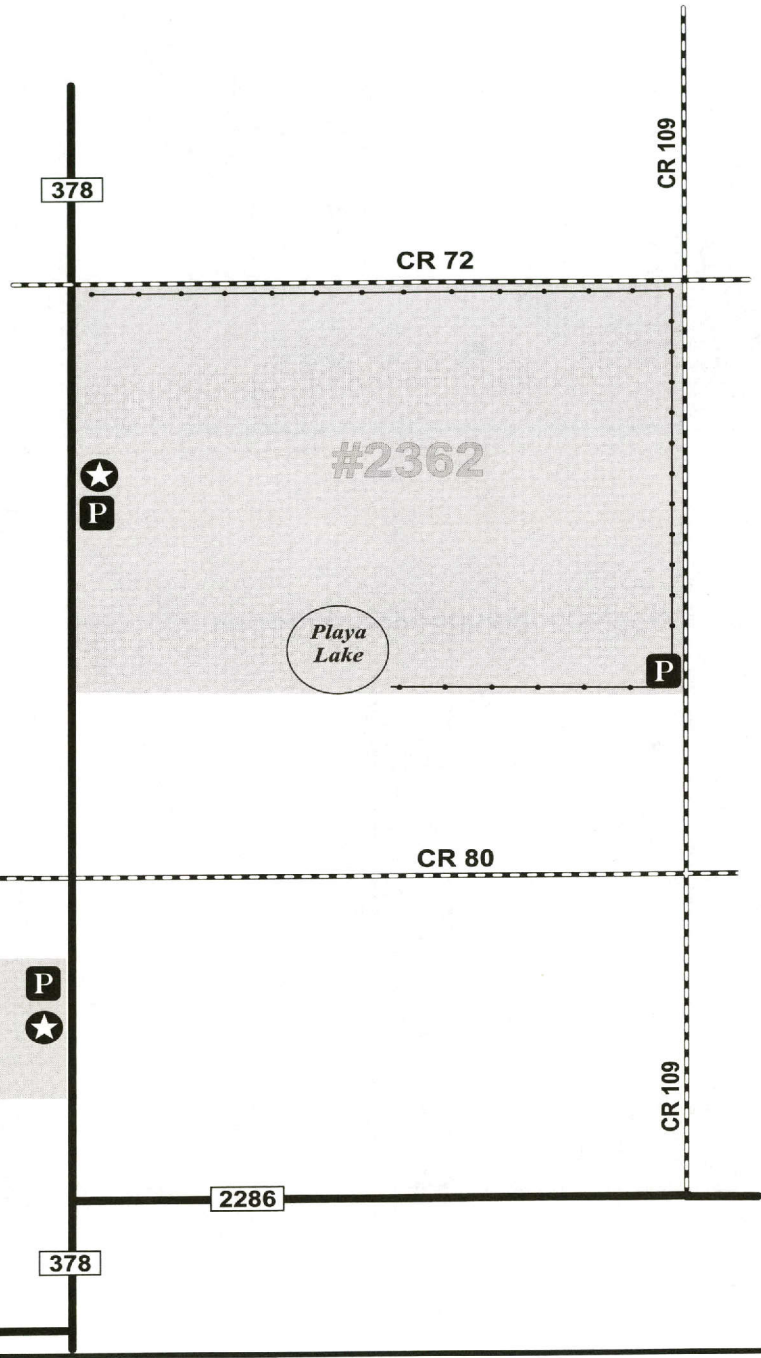
**Ducks:** Each day of the High Plains Mallard season.

**Geese:** Each day of the Western Zone through Jan. 31.


**Sandhill Crane:** Each day of the Zone A through Jan. 31.

**Rabbits, Hares, and Coyotes:** Sept. 1-Nov. 29 and Dec. 7-Jan. 31.

**Special Regulations:** No smoking allowed on premises. No coyote hunting with dogs allowed.







**Floyd County Complex 2**  
**South Plains**  
 (Unit #2301) 181 acres  
**Rail Track**  
 (Unit #2425) 626 acres

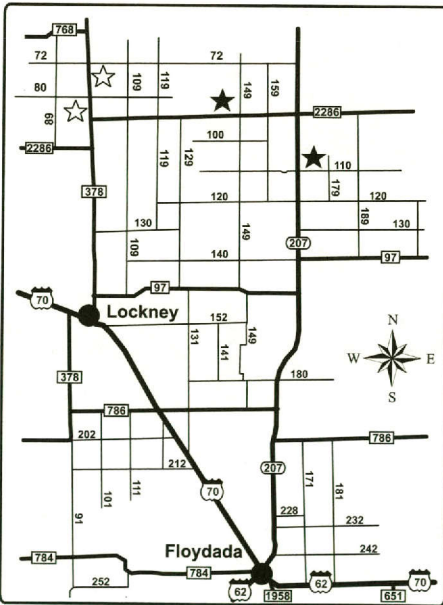
\*  
Floyd

Entire Area Closed: Nov. 30-Jan. 6.

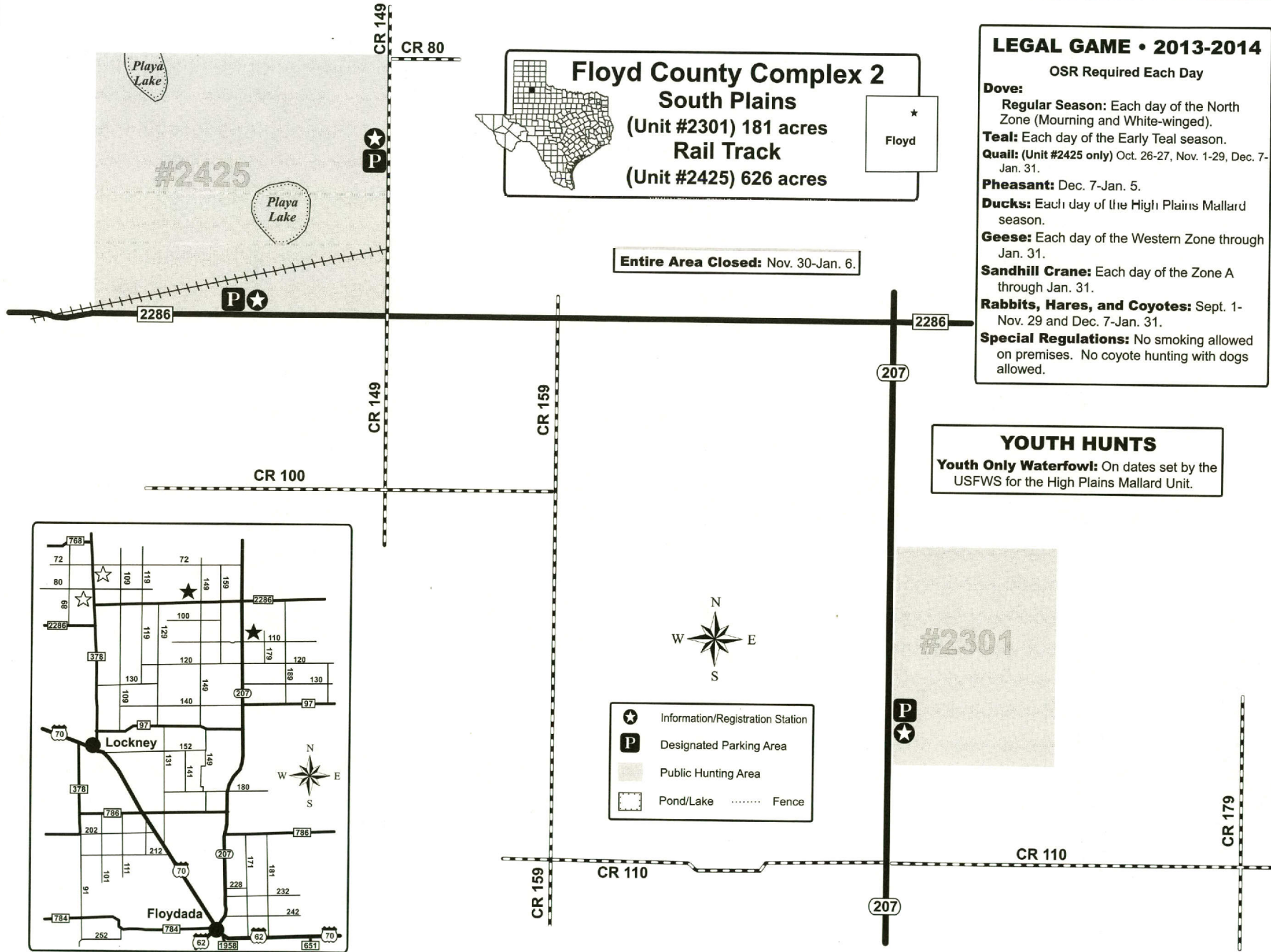

**LEGAL GAME • 2013-2014**  
 OSR Required Each Day

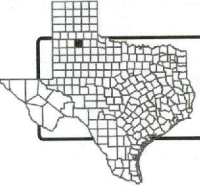
**Dove:**  
**Regular Season:** Each day of the North Zone (Mourning and White-winged).  
**Teal:** Each day of the Early Teal season.  
**Quail:** (Unit #2425 only) Oct. 26-27, Nov. 1-29, Dec. 7-Jan. 31.  
**Pheasant:** Dec. 7-Jan. 5.  
**Ducks:** Each day of the High Plains Mallard season.  
**Geese:** Each day of the Western Zone through Jan. 31.  
**Sandhill Crane:** Each day of the Zone A through Jan. 31.  
**Rabbits, Hares, and Coyotes:** Sept. 1-Nov. 29 and Dec. 7-Jan. 31.  
**Special Regulations:** No smoking allowed on premises. No coyote hunting with dogs allowed.

**YOUTH HUNTS**  
**Youth Only Waterfowl:** On dates set by the USFWS for the High Plains Mallard Unit.



★ Information/Registration Station  
P Designated Parking Area  
 Public Hunting Area  
 Pond/Lake      Fence





**Mesquite Hill  
Unit #2382  
240 acres**

Floyd  
★

**Entire Area Closed: Nov. 30-Jan. 6.**

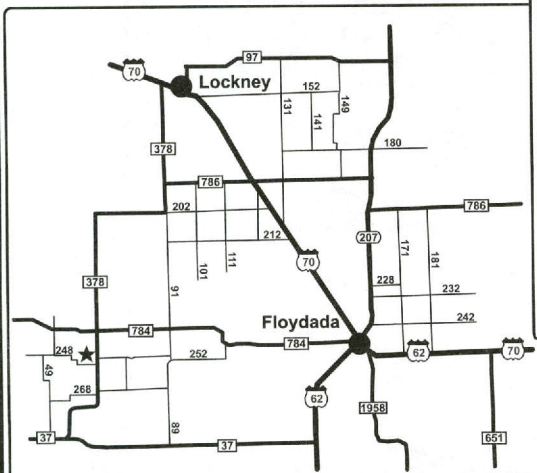
★	Information/Registration Station
P	Designated Parking Area
[Hatched Box]	Public Hunting Area
[Dotted Box]	Thick woods and brush
[Dashed Box]	Pond/Lake
---	Fence

**YOUTH HUNTS**  
**Youth Only Waterfowl:** On dates set by the USFWS for the High Plains Mallard Unit.

**LEGAL GAME • 2013-2014**  
 OSR Required Each Day

**Dove:**  
**Regular Season:** Each day of the North Zone (Mourning and White-winged).  
**Early Teal:** Each day of the Early Teal season.  
**Pheasant:** Dec. 7-Jan. 5.  
**Ducks:** Each day of the High Plains Mallard season.  
**Geese:** Each day of the Western Zone through Jan. 31.  
**Sandhill Crane:** Each day of the Zone A through Jan. 31.  
**Rabbits, Hares, and Coyotes:** Sept. 1-Nov. 29 and Dec. 7-Jan. 31.

**Special Regulations:** No smoking allowed on premises. No coyote hunting with dogs allowed.





## TICK-BORNE DISEASES IN TEXAS

Each year Texans contract Lyme disease, Rocky Mountain spotted fever, ehrlichiosis and relapsing fever. All of these diseases are transmitted by the bite of an infected tick. If caught early, these diseases can almost always be cured. If left untreated, they can be serious or even fatal.

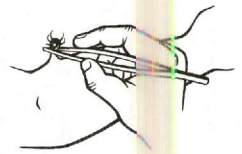
Early symptoms of these diseases mimic the "flu," and include fever, headache, tiredness, stiff neck or neck pain, muscle aches, and joint pain. Sometimes a rash is also present. If you develop flu-like symptoms (with or without a rash) after a tick bite, you should see a physician right away.

### To protect yourself and your family

- Wear light-colored clothing so that ticks can easily be seen.
- Tuck pant legs into socks to keep ticks off of your skin.
- Wear long-sleeved shirts and keep shirt tails tucked in.
- Use insect repellent according to package instructions.
- Inspect exposed skin every few hours for ticks.
- Do a thorough, full-body tick check when you come in and remove any attached ticks.
- Frequently check your pets for ticks. In addition to bringing ticks into your home, pets can contract tick-borne diseases.

### To remove an attached tick

- Use tweezers to grasp the tick's mouthparts as close to the skin as possible.
- If tweezers are not available use a tissue to protect your fingers.
- With a steady motion, pull the tick straight out.
- After removal, you can mail the live tick to the Texas Department of Health Laboratory (address below) for identification and testing. Please use a container with a secure lid. Putting a small piece of tissue moistened with a single drop of water in the container will help keep the tick **alive**.



### For More Information

For more information on tick-borne diseases in Texas, contact your local health department or the Texas Department of Health, 1100 West 49th St., Austin, TX 78756.

[www.TickTexas.org](http://www.TickTexas.org)

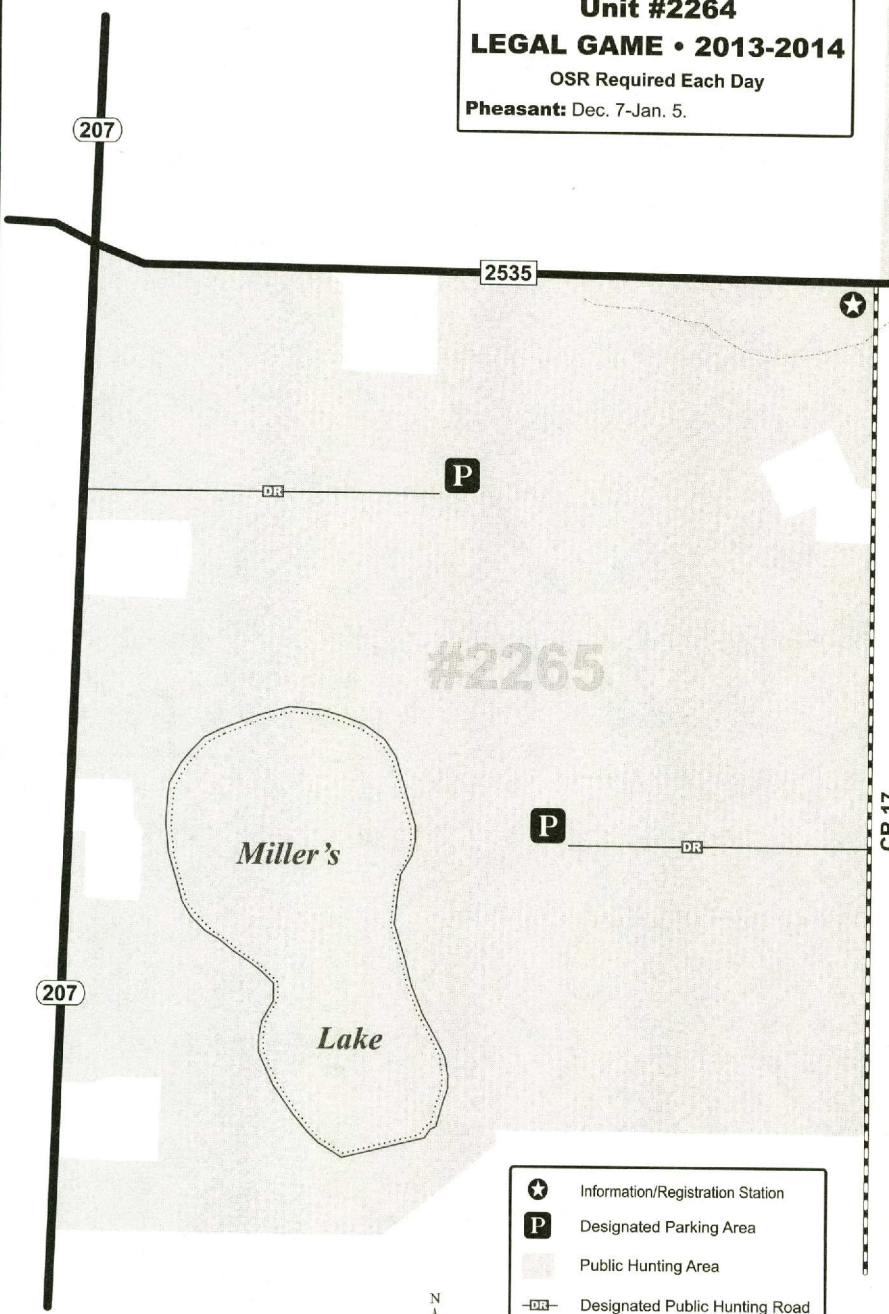





**Hansford County Complex**  
**County Road 18**  
 (Unit #2264) 320 acres  
**Miller's Lake**  
 (Unit #2265) 1,169 acres

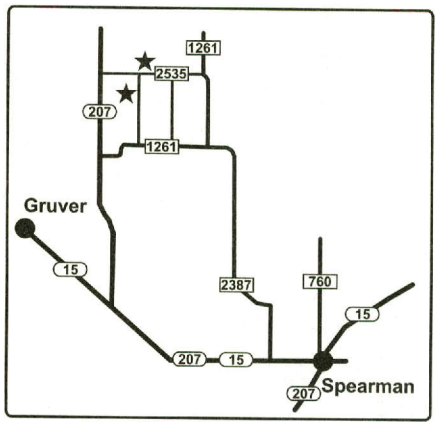
Hansford  
★

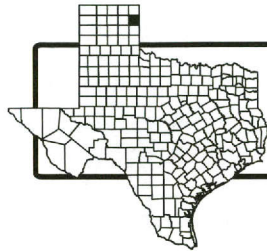
**Unit #2264**  
**LEGAL GAME • 2013-2014**  
 OSR Required Each Day  
**Pheasant:** Dec. 7-Jan. 5.



**Unit #2265**  
**LEGAL GAME • 2013-2014**  
 OSR Required Each Day  
**Teal:** Each day of the Early Teal season.  
**Pheasant:** Dec. 7-Jan. 5.  
**Sandhill Cranes:** Each day of the Zone A season. Shooting hours are ½ hour before sunrise to sunset.  
**Waterfowl:** Each day of the High Plains Mallard and Western Zone Goose season (including conservation season). Shooting hours are ½ hour before sunrise to sunset.

- ★ Information/Registration Station
- Ⓟ Designated Parking Area
- Public Hunting Area
- DR— Designated Public Hunting Road
- ⬜ Pond/Lake
- Stream/bed





**Gene Howe WMA**  
**Unit #755**  
**5,394 acres**

★  
**Hemphill County**

**ENTIRE AREA CLOSED:** Oct. 21-25, Nov. 4-8, 15-22, 29-Dec. 1, 27-29, Apr. 4-6, 11-13, 18-20, 25-27, May 3-4.

To US 60

2266

North Williams

South Williams

Upper Meadow

Hay Meadow

DeArment

Bunkhouse

West Bull

North

Middle

Persimmon



0 0.5 1

APPROXIMATE SCALE IN MILES

Persimmon Creek

To Canadian

2388

Canadian River

River

2266

North Bull

East Bull

2388

**LEGAL GAME • 2013-2014**

**On-site registration is required.**

There are **NO DEER HUNTS** by APH Permit on this area.

**Dove:** Sept. 1-Oct. 20, Dec. 20-26, 30-Jan. 5.

**Quail:** Oct. 26-Nov. 3, 9-14, 23-28, Dec. 2-26, 30-Jan. 31.

**Archery Only Feral Hogs:** Mar. 1-31 (no bag limit). Baiting is allowed during hunt period only.

**Rabbits & Hares: (Shotgun only)** Concurrent with dove and quail hunt dates.

**Waterfowl:** Shooting hours end at noon. Hunting is allowed each day of the **Early Teal, High Plains Mallard, and Western Zone Goose** season except on dates when ENTIRE AREA CLOSED.

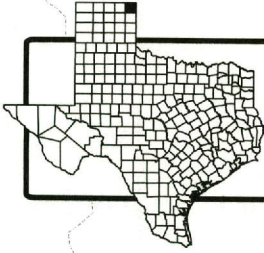
**Fishing:** Open year-round except on dates ENTIRE AREA CLOSED.

**SPECIAL REGULATIONS:** See Prohibited Acts for further restrictions. For more information call 806/323-8642.

- ★ Information / Registration Station
- ▲ Designated Camping Area
- ⊕ Windmill
- Public Hunting Area
- ▬ Designated Public Hunting Road
- - - 4WD Road
- ⋯ Fence
- ⋯ Stream/bed



To Lipscomb



# W.A. (Pat) Murphy Unit Gene Howe WMA

Unit #706  
889 acres

Lipscomb  
County  
★



213

305

Creek

**ENTIRE AREA CLOSED:** Nov. 29-  
Dec. 1, 27-29.

2388

## Postcard Selection Hunts

### Youth Deer.

See front section of booklet for Postcard Selection Hunt information.

Plum

Creek



Cottonwood

To Higgins

213

305

## LEGAL GAME • 2013-2014

### OSR Required.

**Dove:** Sept. 1-Oct. 23, Dec. 20-26, 30-Jan. 5.

**Quail:** Oct. 26-Nov. 28, Dec. 2-26, 30-Jan. 31.

**Rabbits & Hares:** Concurrent with dove and quail hunts.

**Fishing:** Open year round except on closure dates.

**Means Restriction:** Shotguns are the only means that may be used or possessed on these hunts.

**SPECIAL REGULATIONS:** This unit is a walk-in only area. See Prohibited Acts for more information.


★ Information / Registration Station

Public Hunting Area

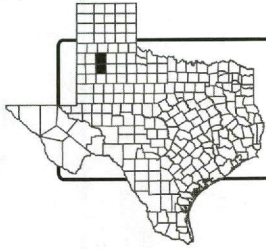
..... Fence

--- Stream/bed

To Glazier



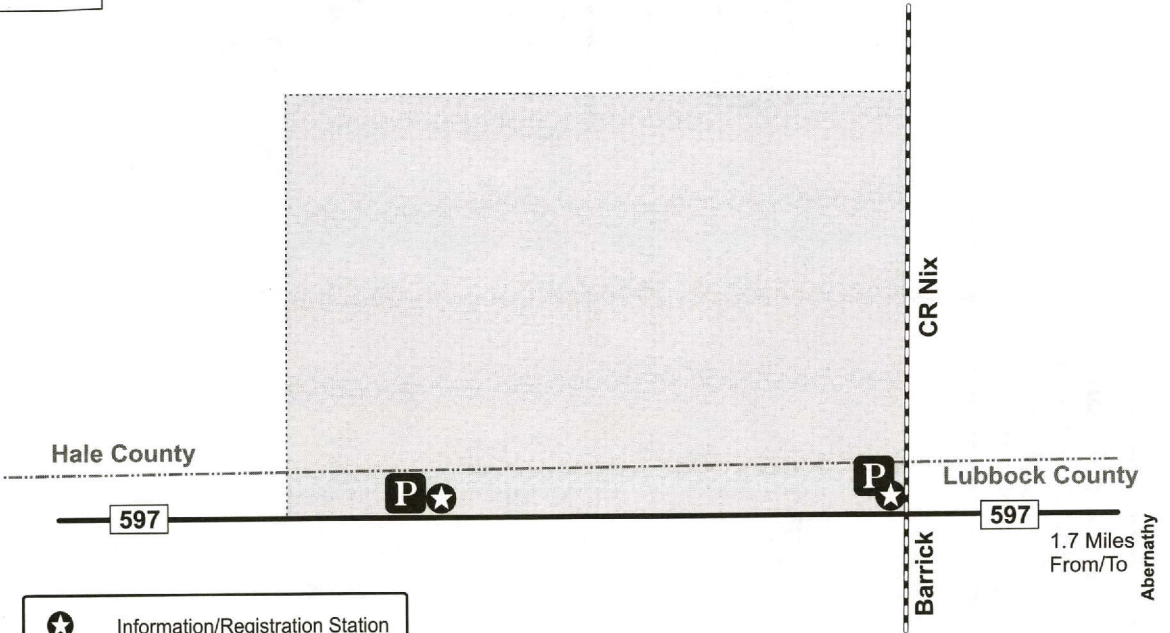
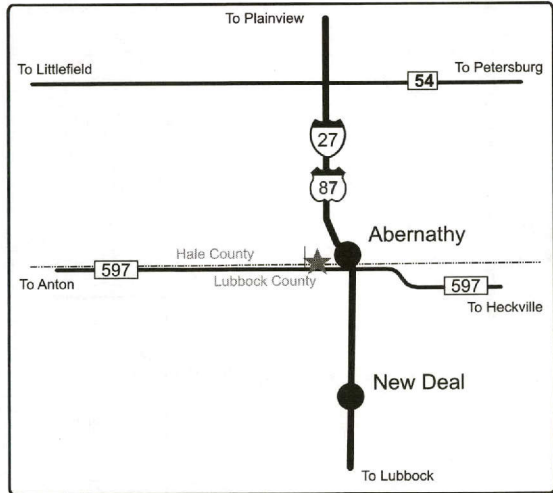
APPROXIMATE SCALE IN MILES



# Abernathy Unit #2361 160 acres

Hale
★
Lubbock

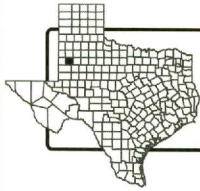
**LEGAL GAME • 2013-2014**  
 OSR Required Each Day  
**Dove:**  
**Regular Season:** Each day of the first split of the North Zone  
 (Mourning and White-winged).



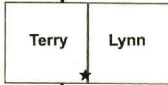
- ★ Information/Registration Station
- P Designated Parking Area
- Public Hunting Area
- Fence







**Pride Cemetery**  
**Unit #2473**  
**640 acres**

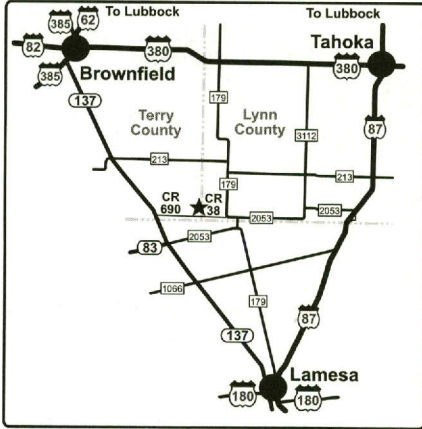


**LEGAL GAME • 2013-2014**

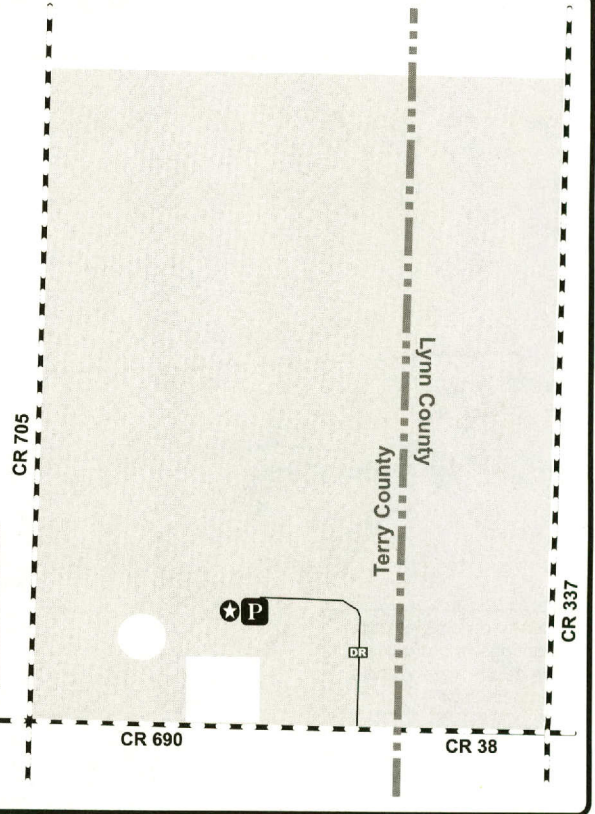
OSR Required Each Day

**Dove:**

**Regular Season:** Each day of the North Zone (Mourning, White-winged, Eurasian Collared, and Feral Pigeon).



- Information/Registration Station
- Designated Parking Area
- Public Hunting Area
- Designated Public Hunting Road



**Someone is stealing Texas' wildlife ...**

**Do you know who?**

If you know a poacher or know of poaching activity, report these violations to Operation Game Thief by calling

**1-800-792-GAME**

and help preserve our wildlife resources.

Information leading to the arrest and conviction of a poacher may result in a reward up to \$1,000.

Become a member of the Operation Game Thief program.

Call (512) 389-8801 for membership information or send your tax-deductible donation to:

Operation Game Thief  
 Texas Parks and Wildlife Department  
 4200 Smith School Road  
 Austin, TX 78744

**HELP SUPPORT**

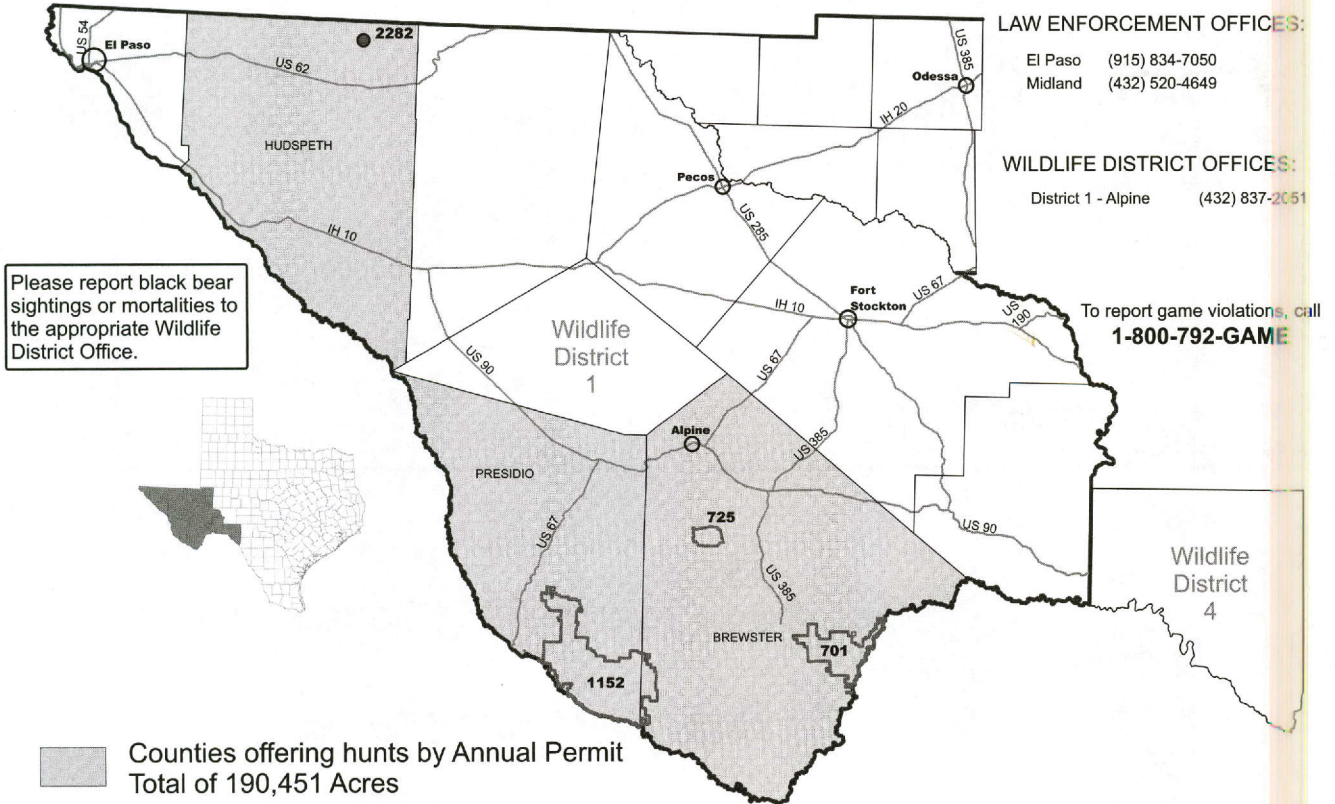


a privately funded program

# REGION 2 – TRANS-PECOS

2013-2014

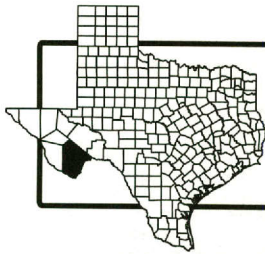
For enhanced individual area maps, please visit [www.tpwd.state.tx.us/huntwild/hunt/public/lands/maps/](http://www.tpwd.state.tx.us/huntwild/hunt/public/lands/maps/)



## PHR 2 HUNTING OPPORTUNITY OFFERED BY SPECIES

Page	County	Unit #	Unit Name	Dove	Teal	Quail	Rabbit	Fishing	Y/A Dove	Y/A Quail	Predators
17	Brewster	701	Black Gap WMA	1		1	1	1	1	1	
18	Brewster	725	Elephant Mountain WMA	1		1	1		1	1	
19	Presidio/Brewster	1152	Big Bend Ranch SP			1					
20	Hudspeth	2282	South Dell City	1	1						
			Phone Reservation Hunts								
xix	Brewster	701	Black Gap WMA								
			<b>Totals</b>	<b>3</b>	<b>1</b>	<b>3</b>	<b>2</b>	<b>1</b>	<b>2</b>	<b>2</b>	





**Black Gap WMA**  
**Unit #701**  
**115,000 acres**  
 Property owned by TPWD  
 and General Land Office of Texas

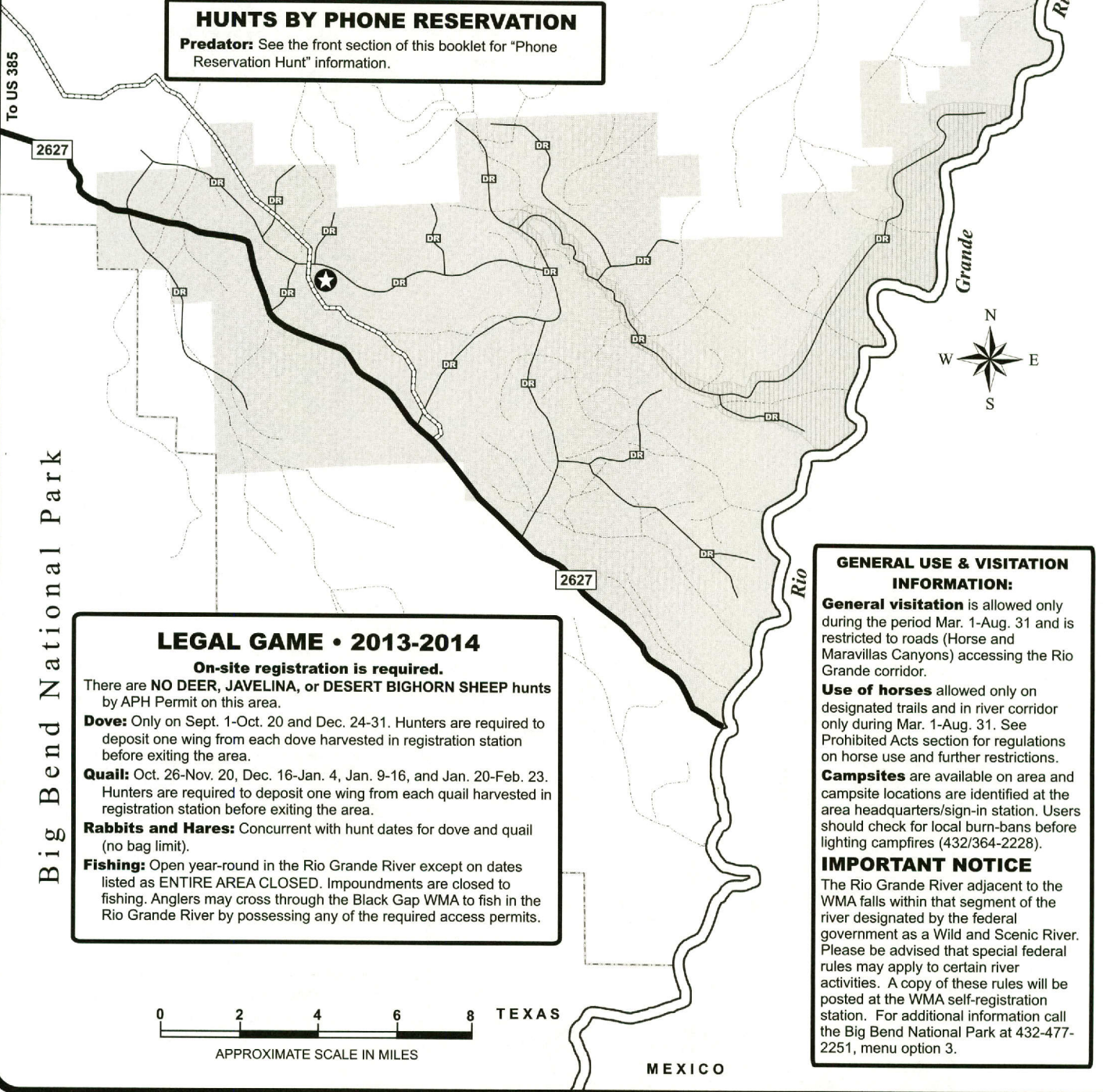


- Area Headquarters / Sign-in Station
- Public Hunting Area
- Equestrian Area
- National Park Boundary
- Designated Public Hunting Road
- Stream/bed

**ENTIRE AREA CLOSED:** Oct. 21-25, Nov. 21-Dec. 15, Jan. 5-8, and Jan. 17-19.

**YOUTH HUNTS**  
**Youth/Adult Dove and Quail:** Oct. 19-20.

**HUNTS BY PHONE RESERVATION**  
**Predator:** See the front section of this booklet for "Phone Reservation Hunt" information.



Big Bend National Park

**LEGAL GAME • 2013-2014**  
**On-site registration is required.**  
 There are **NO DEER, JAVELINA, or DESERT BIGHORN SHEEP** hunts by APH Permit on this area.  
**Dove:** Only on Sept. 1-Oct. 20 and Dec. 24-31. Hunters are required to deposit one wing from each dove harvested in registration station before exiting the area.  
**Quail:** Oct. 26-Nov. 20, Dec. 16-Jan. 4, Jan. 9-16, and Jan. 20-Feb. 23. Hunters are required to deposit one wing from each quail harvested in registration station before exiting the area.  
**Rabbits and Hares:** Concurrent with hunt dates for dove and quail (no bag limit).  
**Fishing:** Open year-round in the Rio Grande River except on dates listed as **ENTIRE AREA CLOSED**. Impoundments are closed to fishing. Anglers may cross through the Black Gap WMA to fish in the Rio Grande River by possessing any of the required access permits.

**GENERAL USE & VISITATION INFORMATION:**  
**General visitation** is allowed only during the period Mar. 1-Aug. 31 and is restricted to roads (Horse and Maravillas Canyons) accessing the Rio Grande corridor.  
**Use of horses** allowed only on designated trails and in river corridor only during Mar. 1-Aug. 31. See Prohibited Acts section for regulations on horse use and further restrictions.  
**Campsites** are available on area and campsite locations are identified at the area headquarters/sign-in station. Users should check for local burn-bans before lighting campfires (432/364-2228).  
**IMPORTANT NOTICE**  
 The Rio Grande River adjacent to the WMA falls within that segment of the river designated by the federal government as a Wild and Scenic River. Please be advised that special federal rules may apply to certain river activities. A copy of these rules will be posted at the WMA self-registration station. For additional information call the Big Bend National Park at 432-477-2251, menu option 3.





To Alpine and US 90

# Elephant Mountain WMA Unit #725 23,147 acres

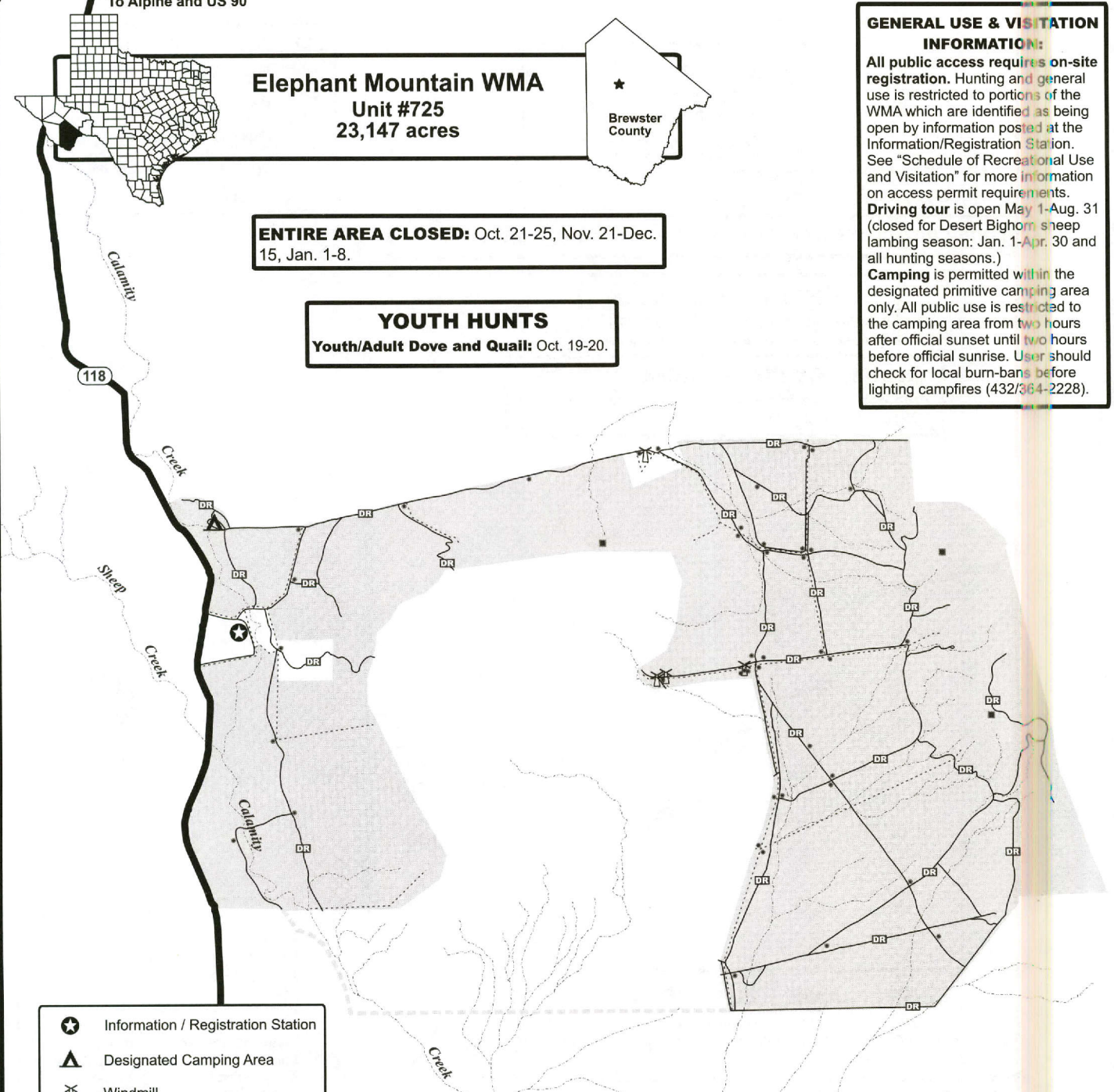
Brewster County

**ENTIRE AREA CLOSED:** Oct. 21-25, Nov. 21-Dec. 15, Jan. 1-8.

**YOUTH HUNTS**  
Youth/Adult Dove and Quail: Oct. 19-20.

### GENERAL USE & VISITATION INFORMATION:

All public access requires on-site registration. Hunting and general use is restricted to portions of the WMA which are identified as being open by information posted at the Information/Registration Station. See "Schedule of Recreational Use and Visitation" for more information on access permit requirements. **Driving tour** is open May 1-Aug. 31 (closed for Desert Bighorn sheep lambing season: Jan. 1-Apr. 30 and all hunting seasons.) **Camping** is permitted within the designated primitive camping area only. All public use is restricted to the camping area from two hours after official sunset until two hours before official sunrise. User should check for local burn-bans before lighting campfires (432/364-2228).



### LEGAL GAME • 2013-2014

#### OSR Required.

There are **NO DEER, JAVELINA, OR DESERT BIGHORN SHEEP** hunts by APH Permit on this area.

**Dove:** Sept. 1-Oct. 20, Dec. 24-31 provided these dates occur within the established Central Zone season. Hunters are required to deposit one wing from each dove harvested in registration station before exiting the area.

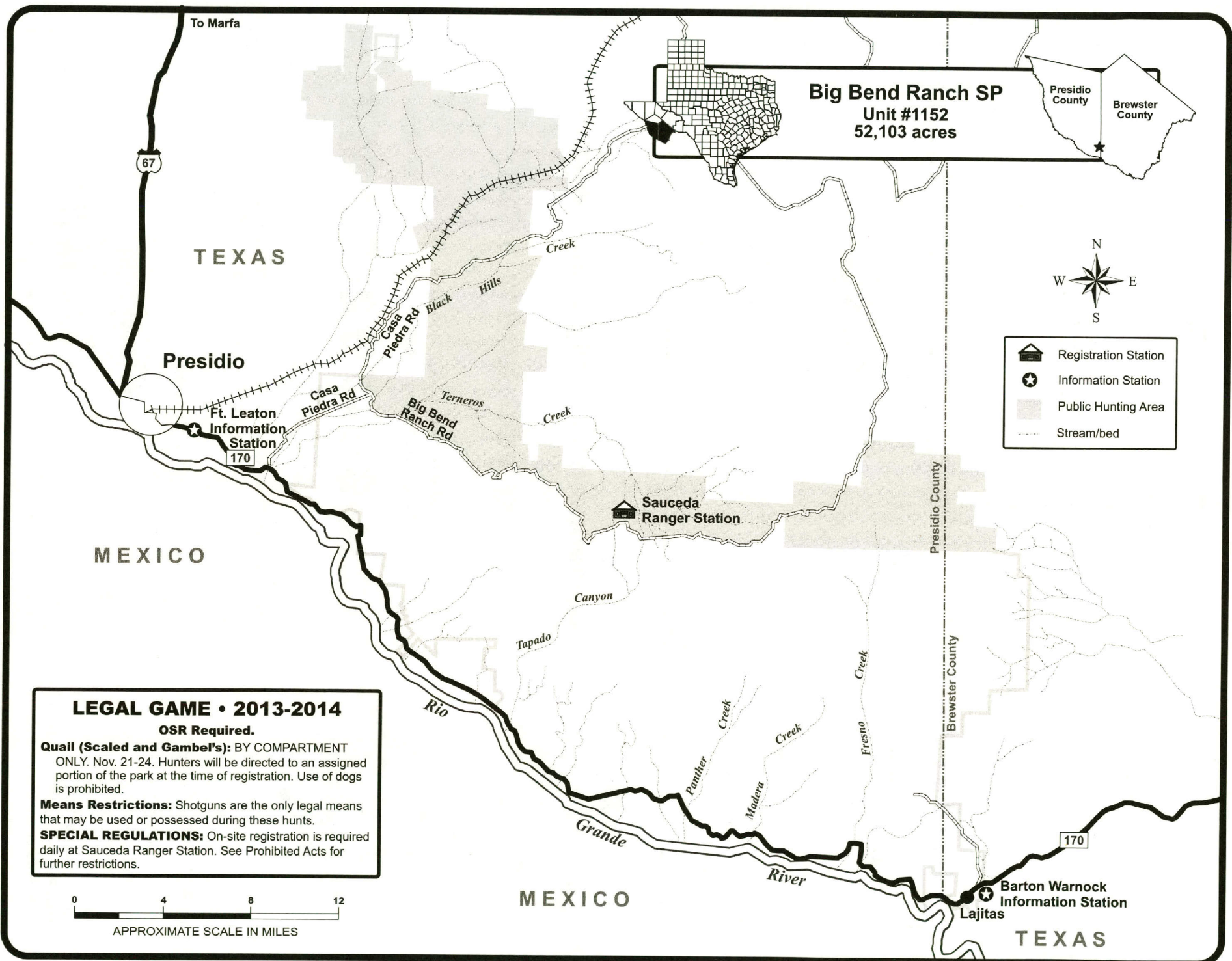
**Scaled Quail:** Oct. 26-Nov. 20, Dec. 16-31, and Jan. 9-Feb. 23. Hunters are required to deposit one wing from each quail harvested in registration station before exiting the area.

**Rabbits and Hares:** (no bag limit) Concurrent with dove and quail hunts. Shotgun only.

118

To Big Bend National Park









**Big Bend Ranch SP**  
**Unit #1152**  
**52,103 acres**

Presidio County  
 Brewster County



-  Registration Station
-  Information Station
-  Public Hunting Area
-  Stream/bed

**LEGAL GAME • 2013-2014**

**OSR Required.**


**Quail (Scaled and Gambel's):** BY COMPARTMENT ONLY. Nov. 21-24. Hunters will be directed to an assigned portion of the park at the time of registration. Use of dogs is prohibited.

**Means Restrictions:** Shotguns are the only legal means that may be used or possessed during these hunts.

**SPECIAL REGULATIONS:** On-site registration is required daily at Saucedá Ranger Station. See Prohibited Acts for further restrictions.



APPROXIMATE SCALE IN MILES



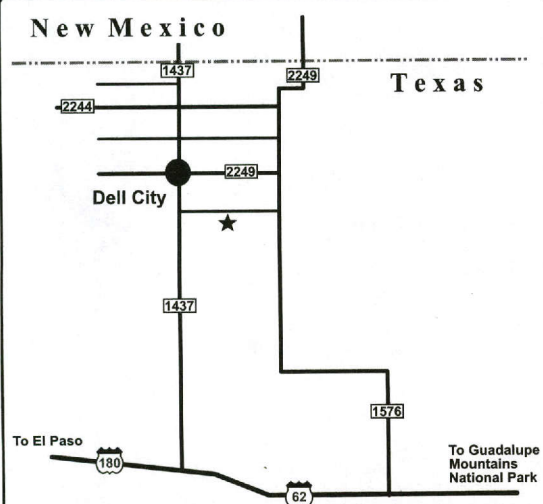
**South Dell City**  
Unit #2282  
201 acres

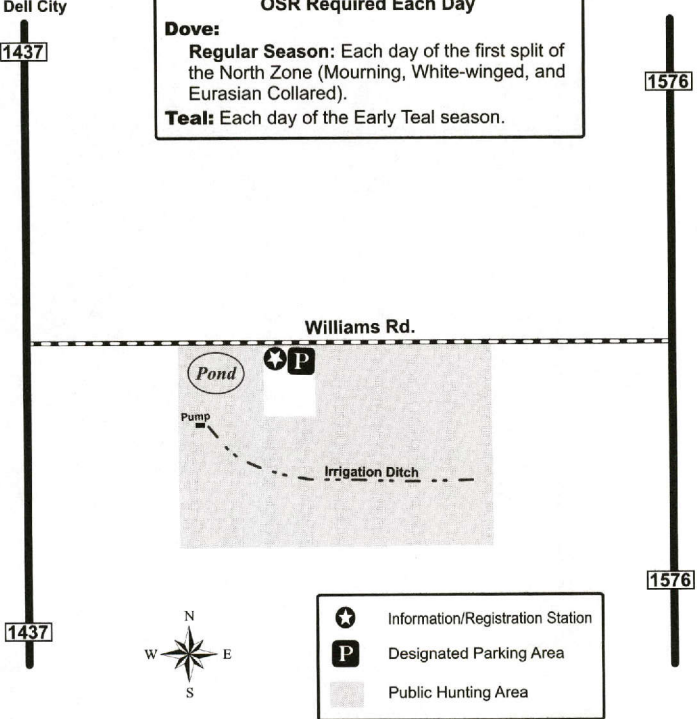
Hudspeth

**LEGAL GAME • 2013-2014**

OSR Required Each Day

**Dove:**  
Regular Season: Each day of the first split of the North Zone (Mourning, White-winged, and Eurasian Collared).  
Teal: Each day of the Early Teal season.





- Information/Registration Station
- Designated Parking Area
- Public Hunting Area



**Someone is stealing Texas' wildlife ...**

**Do you know who?**

If you know a poacher or know of poaching activity, report these violations to Operation Game Thief by calling

**1-800-792-GAME**

and help preserve our wildlife resources.

Information leading to the arrest and conviction of a poacher may result in a reward up to \$1,000.

Become a member of the Operation Game Thief program.

Call (512) 389-8801 for membership information or send your tax-deductible donation to:

Operation Game Thief  
Texas Parks and Wildlife Department  
4200 Smith School Road  
Austin, TX 78744

**HELP SUPPORT**

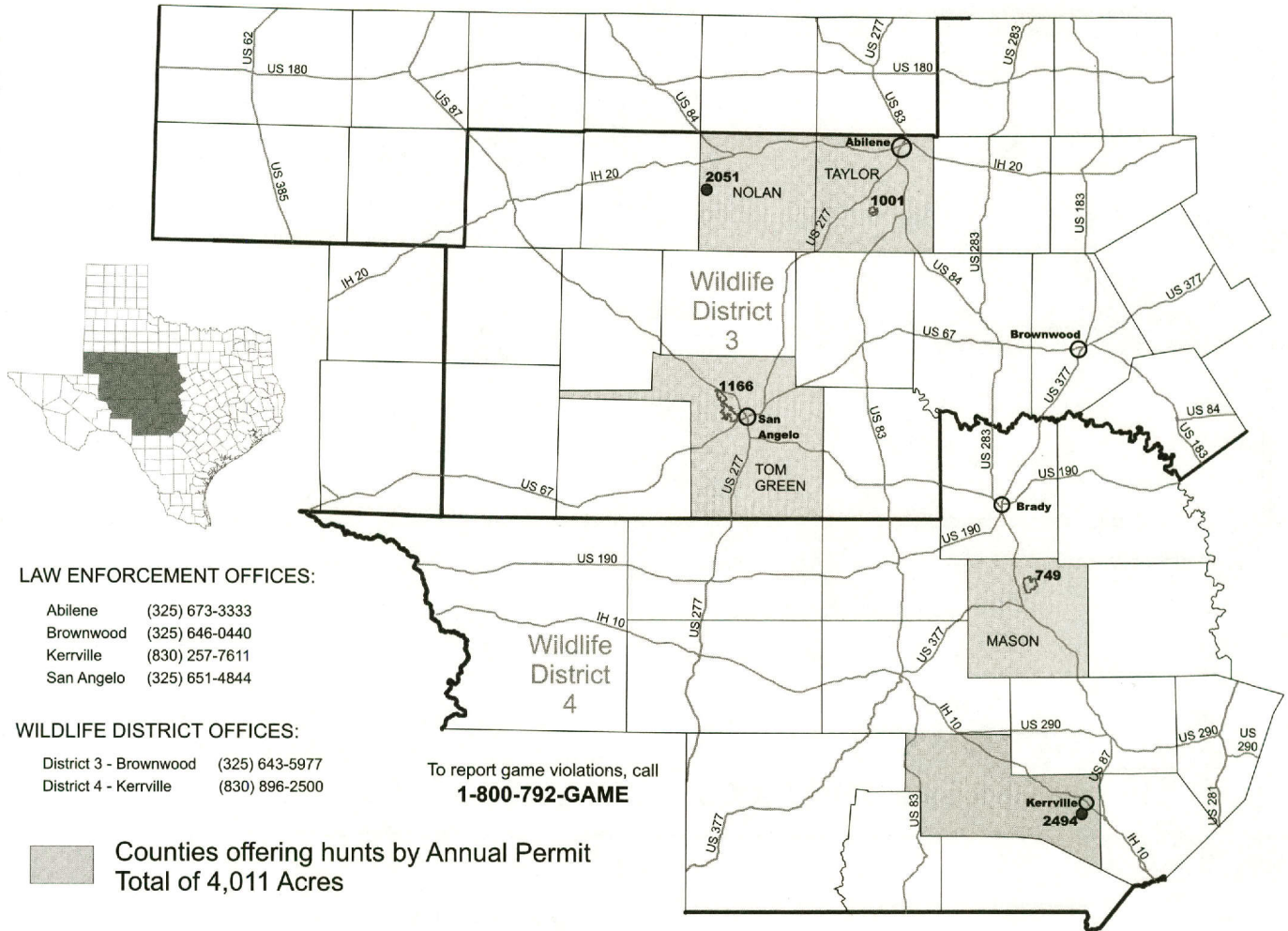
*Operation Game Thief*  
a privately funded program



# REGION 3 – CENTRAL TEXAS

## 2013-2014

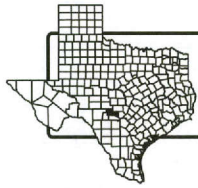
For enhanced individual area maps, please visit [www.tpwd.state.tx.us/huntwild/hunt/public/lands/maps/](http://www.tpwd.state.tx.us/huntwild/hunt/public/lands/maps/)



### PHR 3 HUNTING OPPORTUNITY OFFERED BY SPECIES

Page	County	Unit #	Unit Name	Deer - Archery	Feral hogs	Exotics	Turkey	Dove	Teal	Waterfowl	Quail	Squirrel	Rabbit
22	Kerr	2494	Los Rincones		1								1
23	Mason	749	<b>Mason Mountain WMA</b>					1					
24	Nolan	2051	South Loraine					1					
25	Taylor	1001	<b>Abilene SP</b>						1	1			
26	Tom Green	1166	<b>San Angelo SP</b>	1	1		1	1	1	1	1	1	1
xvii			<b>Post Card Hunts</b>										
	Kerr	2494	Los Rincones		1	1							
<b>Totals</b>				<b>1</b>	<b>2</b>	<b>1</b>	<b>1</b>	<b>3</b>	<b>2</b>	<b>2</b>	<b>1</b>	<b>1</b>	<b>2</b>





**Los Rincones  
Unit #2494  
138 acres**

Kerr  
County \*

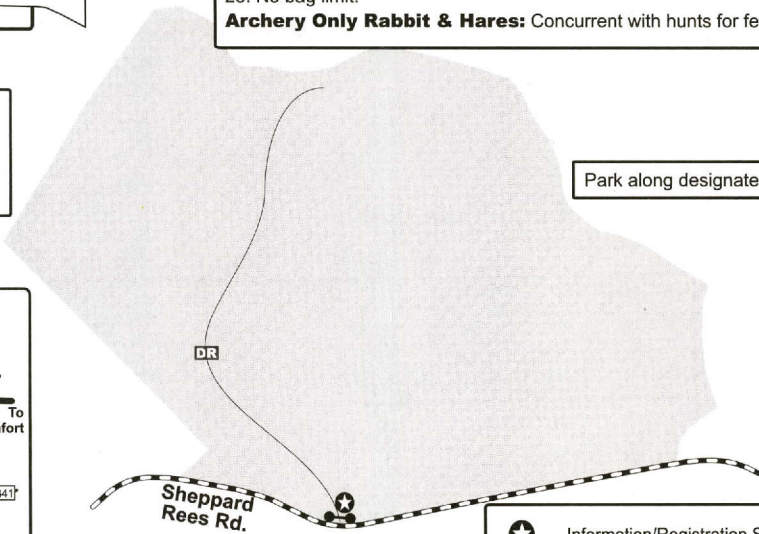
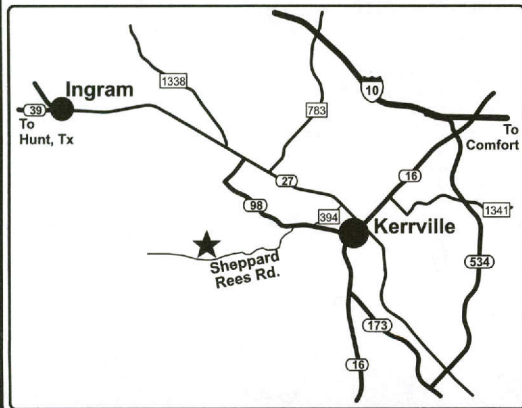
### Postcard Selection Hunts

**Archery Deer and Exotic Mammals.**  
See front section of booklet for Postcard Selection Hunt information.

### LEGAL GAME • 2013-2014

OSR Required Nov. 2-3

**Archery Only Feral Hogs and Exotic Mammals:** Nov. 23-Feb. 28. No bag limit.  
**Archery Only Rabbit & Hares:** Concurrent with hunts for feral hogs.



Park along designated road.

- Information/Registration Station
- Public Hunting Area
- Designated Public Hunting Road
- Gate / Designated Entrance



## TICK-BORNE DISEASES IN TEXAS

Each year Texans contract Lyme disease, Rocky Mountain spotted fever, ehrlichiosis and relapsing fever. All of these diseases are transmitted by the bite of an infected tick. If caught early, these diseases can almost always be cured. If left untreated, they can be serious or even fatal.

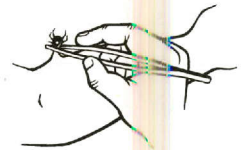
Early symptoms of these diseases mimic the "flu," and include fever, headache, tiredness, stiff neck or neck pain, muscle aches, and joint pain. Sometimes a rash is also present. If you develop flu-like symptoms (with or without a rash) after a tick bite, you should see a physician right away.

### To protect yourself and your family

- Wear light-colored clothing so that ticks can easily be seen.
- Tuck pant legs into socks to keep ticks off of your skin.
- Wear long-sleeved shirts and keep shirt tails tucked in.
- Use insect repellent according to package instructions.
- Inspect exposed skin every few hours for ticks.
- Do a thorough, full-body tick check when you come in and remove any attached ticks.
- Frequently check your pets for ticks. In addition to bringing ticks into your home, pets can contract tick-borne diseases.

### To remove an attached tick

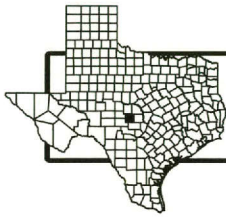
- Use tweezers to grasp the tick's mouthparts as close to the skin as possible.
- If tweezers are not available use a tissue to protect your fingers.
- With a steady motion, pull the tick straight out.
- After removal, you can mail the live tick to the Texas Department of Health Laboratory (address below) for identification and testing. Please use a container with a secure lid. Putting a small piece of tissue moistened with a single drop of water in the container will help keep the tick alive.



### For More Information

For more information on tick-borne diseases in Texas, contact your local health department or the Texas Department of Health, 1100 West 49th St., Austin, TX 78756.

[www.TickTexas.org](http://www.TickTexas.org)



**Mason Mountain WMA**  
**Unit #749**  
**533 acres**



Kruse Rd.

Old Mason Rd.



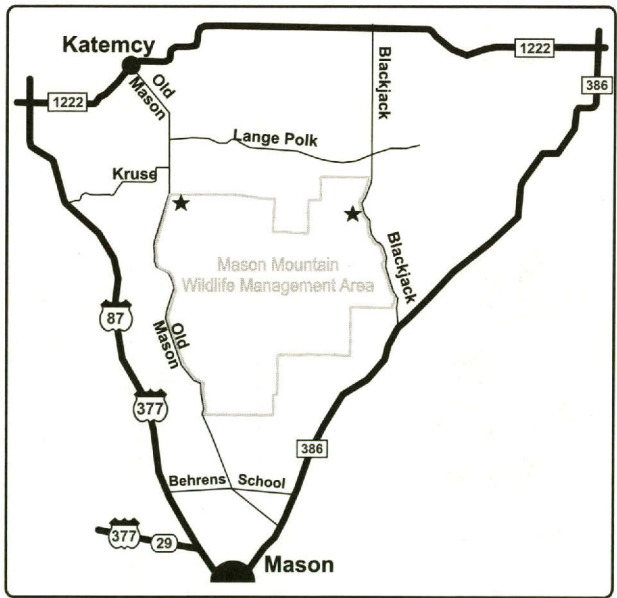
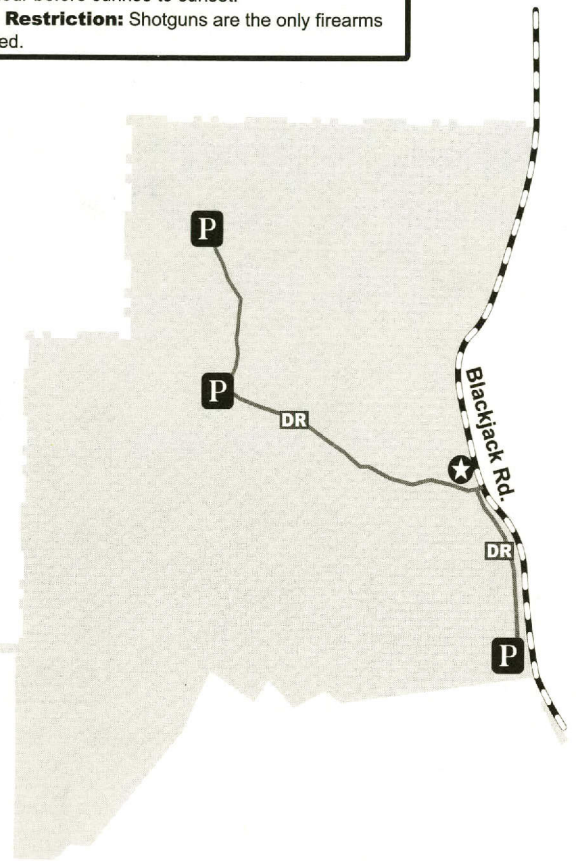
Mason Mountain  
 Wildlife Management Area






**LEGAL GAME • 2013-2014**

**On-site registration is required.**

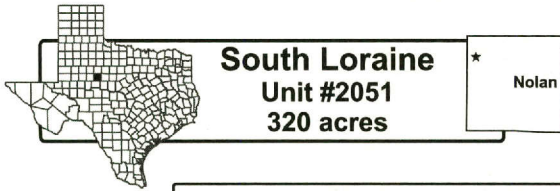
**Dove:** Each day of the first split of the Central Zone season through Sept. 30th and the entire second split of the Central Zone season. Shooting hours are one half hour before sunrise to sunset.

**Means Restriction:** Shotguns are the only firearms allowed.



-  Information/Registration Station
-  Designated Parking Area
-  Public Hunting Area
-  Designated Public Hunting Road
-  Mason Mountain WMA Boundary





**South Loraine  
Unit #2051  
320 acres**

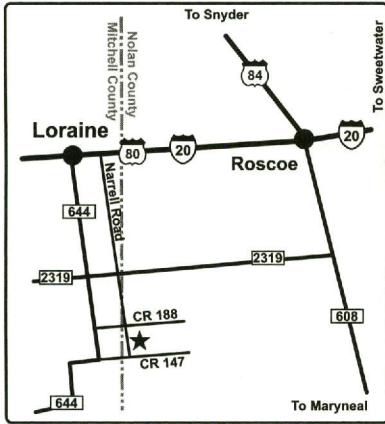
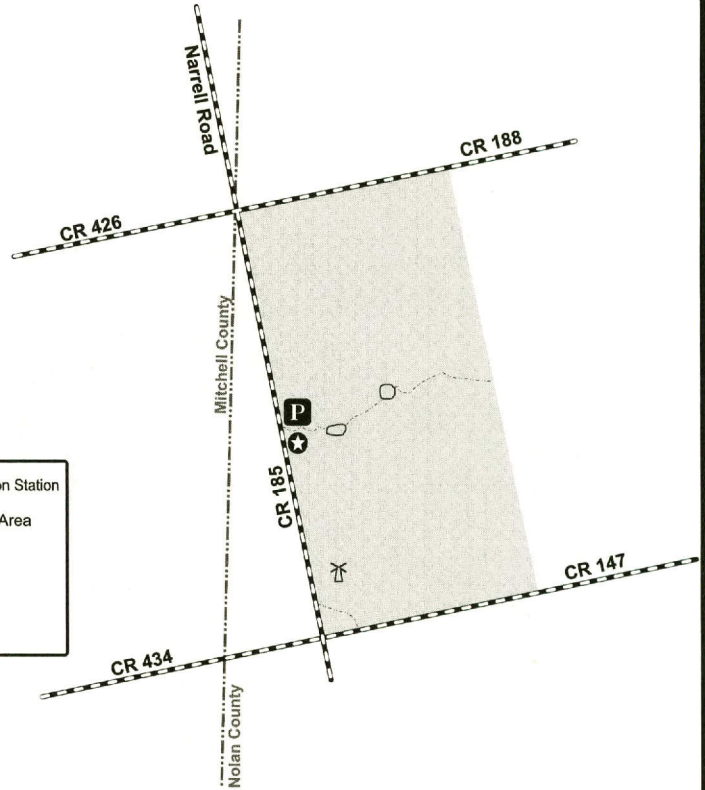
★  
Nolan

**LEGAL GAME • 2013-2014**

OSR Required Sept. 1-8

**Dove:**

**Regular Season:** Each day of the first split of Central Zone (Mourning and White-winged).



- ★ Information/Registration Station
- P Designated Parking Area
- Public Hunting Area
- Stream/bed
- Windmill



**Someone is stealing Texas' wildlife ...**

**Do you know who?**

If you know a poacher or know of poaching activity,  
report these violations to Operation Game Thief by calling

**1-800-792-GAME**

and help preserve our wildlife resources.

Information leading to the arrest and conviction of a poacher  
may result in a reward up to \$1,000.



Become a member of the  
Operation Game Thief program.

Call (512) 389-8801 for  
membership information or send  
your tax-deductible donation to:

Operation Game Thief  
Texas Parks and Wildlife Department  
4200 Smith School Road  
Austin, TX 78744

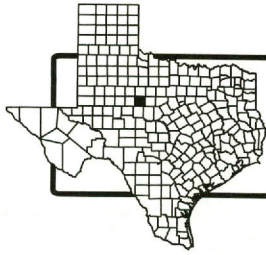
**HELP SUPPORT**

*Operation  
Game Thief*  
a privately funded program



To Abilene

277



# Abilene State Park Unit #1001 520 Acres

Taylor  
County



**ENTIRE AREA CLOSED: Dec. 14-15.**

CR 280

89

To Buffalo Gap



Lake Abilene

Abilene  
State Park

89


## LEGAL GAME • 2013-2014

**OSR Required.**

**Waterfowl:** Each day of the **Early Teal** and **North Zone Duck** seasons except when entire area is closed.

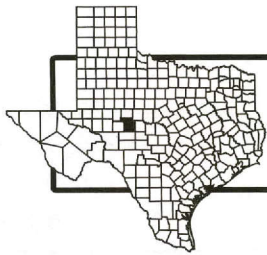
**Special Regulations:** One time site registration at the State Park HQ (open 8am-5pm) is required prior to hunting. Daily OSR required upon entering hunting area.

- Information / Registration Station
- Public Hunting Area
- Lake
- Park Headquarters



APPROXIMATE SCALE IN MILES

**ENTIRE AREA CLOSED:** Oct. 18-20, Nov. 8-10.



**San Angelo SP**  
Unit #1166  
2,500 acres

★  
Tom Green  
County

**LEGAL GAME • 2013-2014**

**OSR Required.**

**Archery Only White-tailed Deer:** Oct. 12-Dec. 14. Bag limit - 2 deer (either sex). Baiting is allowed (hand broadcast only).

**Archery Only Feral Hogs:** Oct. 12-Dec. 14 (no bag limit). Baiting is allowed (hand broadcast only).

**Archery Only Turkey:** Oct. 12-Dec. 14. Bag limit - 1 Rio Grande turkey (either sex). Baiting is allowed (hand broadcast only).

**Dove:** Sept. 1-Oct. 11, Dec. 24-Jan. 5.

**Squirrel, Rabbits & Hares:** Sept 1-Oct. 11, Dec. 15-Feb. 23.

**Quail:** Dec. 15-Feb. 23.

**Waterfowl:** Shooting hours begin one half hour before sunrise to sunset.

**Early Teal:** Each day of the Early Teal season.

**High Plains Mallard:** Only Dec. 15 through the end of the season.

**Western Zone Goose:** Only Dec. 15 through the end of the season.

**Means Restriction:** Small game hunting firearms are restricted to shotguns with non-toxic shot or no larger than #4 lead shot.

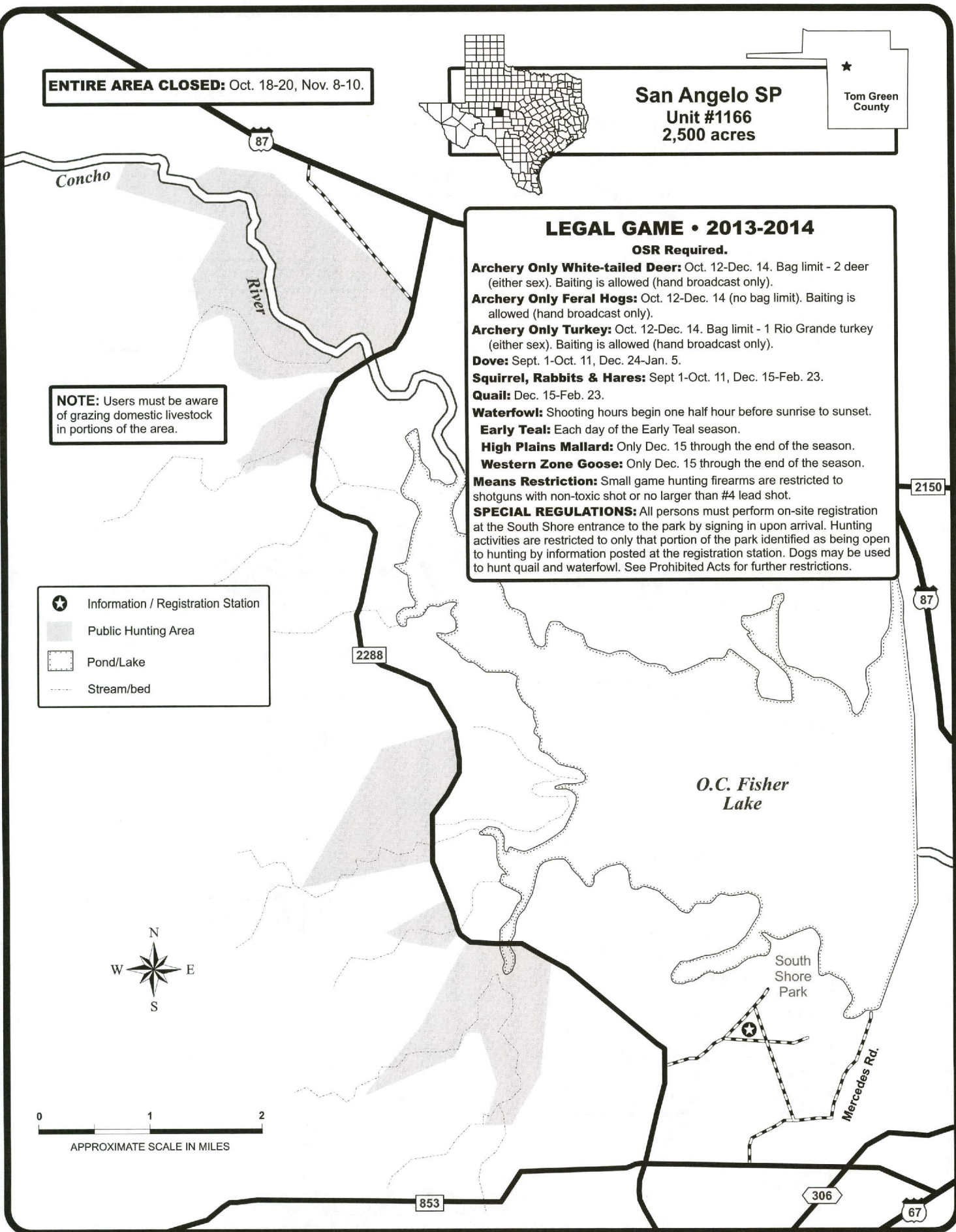
**SPECIAL REGULATIONS:** All persons must perform on-site registration at the South Shore entrance to the park by signing in upon arrival. Hunting activities are restricted to only that portion of the park identified as being open to hunting by information posted at the registration station. Dogs may be used to hunt quail and waterfowl. See Prohibited Acts for further restrictions.

**NOTE:** Users must be aware of grazing domestic livestock in portions of the area.

- ★ Information / Registration Station
- Public Hunting Area
- Pond/Lake
- Stream/bed



0 1 2  
APPROXIMATE SCALE IN MILES






# TEN COMMANDMENTS

## of Shooting Safety



1. TREAT EVERY GUN WITH THE RESPECT DUE A LOADED GUN. THIS IS THE CARDINAL RULE OF GUN SAFETY.
2. GUNS CARRIED INTO CAMP OR HOME MUST ALWAYS BE UNLOADED, TAKEN DOWN OR HAVE ACTIONS OPEN; GUNS SHOULD ALWAYS BE ENCASED UNTIL REACHING THE SHOOTING AREA.
3. ALWAYS BE SURE THAT THE BARREL AND ACTION ARE CLEAR OF OBSTRUCTIONS. CARRY THE CORRECT AMMUNITION ONLY.
4. ALWAYS CARRY YOUR GUN SO THAT YOU CAN CONTROL THE DIRECTION OF THE MUZZLE, EVEN IF YOU STUMBLE. KEEP THE SAFETY ON UNTIL YOU ARE READY TO SHOOT.
5. BE SURE OF YOUR TARGET BEFORE YOU PULL THE TRIGGER. KNOW HOW TO IDENTIFY GAME ANIMALS.
6. NEVER POINT A GUN AT ANYTHING YOU DO NOT WANT TO SHOOT. AVOID ALL HORSEPLAY WITH GUNS.
7. UNATTENDED GUNS SHOULD BE UNLOADED; GUNS AND AMMUNITION SHOULD BE STORED SAFELY BEYOND REACH OF CHILDREN AND CARELESS ADULTS.
8. NEVER CLIMB A TREE OR A FENCE OR JUMP A DITCH WITH A LOADED GUN.
9. NEVER SHOOT AT A FLAT, HARD SURFACE SUCH AS THE SURFACE OF WATER. BE SURE OF YOUR BACKSTOP.
10. AVOID ALCOHOL OR DRUGS BEFORE OR WHILE HUNTING.

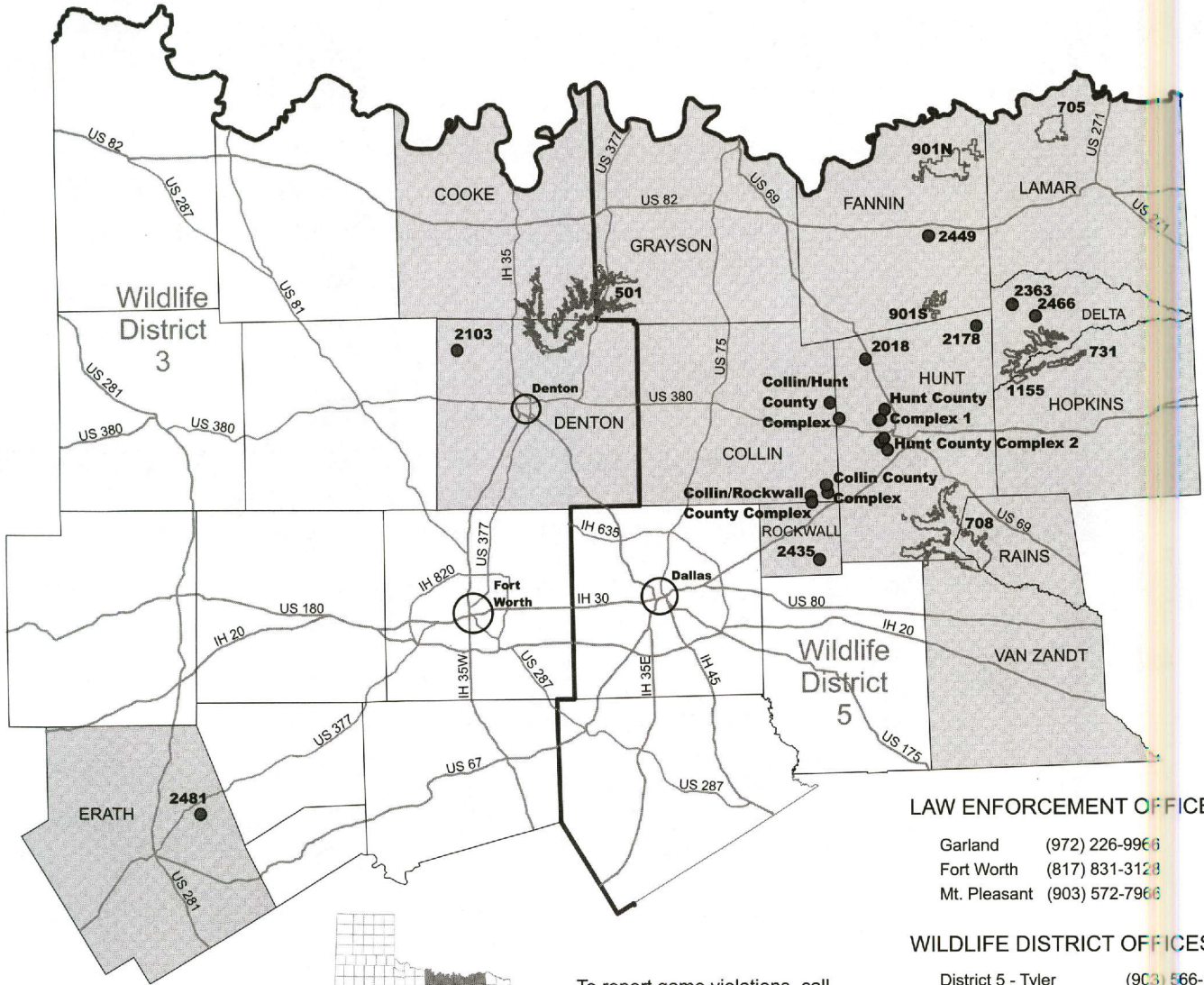




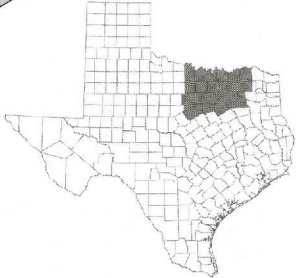
# REGION 4 - DALLAS/FT. WORTH

2013-2014

For enhanced individual area maps, please visit [www.tpwd.state.tx.us/huntwild/hunt/public/lands/maps/](http://www.tpwd.state.tx.us/huntwild/hunt/public/lands/maps/)



Please report black bear sightings or mortalities to the appropriate Wildlife District Office.



**LAW ENFORCEMENT OFFICES:**

- Garland (972) 226-9966
- Fort Worth (817) 831-3128
- Mt. Pleasant (903) 572-7966

**WILDLIFE DISTRICT OFFICES:**

- District 5 - Tyler (903) 566-1626
- District 3 - Brownwood (325) 643-5977

To report game violations, call **1-800-792-GAME**


Counties offering hunts by Annual Permit  
Total of 125,803 Acres



PHR 4 HUNTING OPPORTUNITY OFFERED BY SPECIES

Page	County	Unit #	Unit Name	Deer - Archery	Deer - General	Feral Hog	Turkey	Dove	Teal	Waterfowl	Conservation Season	Other Migratory Birds	Quail	Squirrel	Rabbit	Coyotes	Furbearers	Fishing	Y/A Squirrel	Youth Deer	Youth Feral Hog	Youth Waterfowl	Youth Squirrel
30	Collin		Collin County Complex																				
		2266	West FM 1777					1															
		2267	North Royse City					1															
31	Collin/Hunt		Collin/Hunt County Complex																				
		2346	FM 2194					1															
		2385	King Farm					1															
32	Collin/Rockwall		Collin/Rockwall County Complex																				
		2316	Farm Road 2755					1															
		2298	Farm Road 1138					1															
34-35	Cooke/Denton/Grayson	501	<b>Ray Roberts PHL</b>			1		1	1	1	1	1	1	1	1			1				1	
36	Delta	2363	Rattan Community					1															
36	Delta	2466	FM 1530					1															
37	Delta/Hopkins	731	<b>Cooper WMA</b>	1		1		1	1	1	1	1	1	1	1			1				1	1
38	Hopkins	1155	<b>S. Sulphur Unit - Cooper Lake SP</b>	1		1																	
39	Denton	2103	Pruett Road					1															
39	Erath	2481	Erath 377					1															
40	Fannin	901N	<b>Bois D'Arc Unit - Caddo National Grasslands WMA</b>	1	1	1	1	1	1	1		1	1	1	1	1	1	1		1	1	1	1
41	Fannin	901S	<b>Ladonia Unit - Caddo National Grasslands WMA</b>	1	1	1	1	1	1	1		1	1	1	1	1	1	1		1	1	1	1
42	Fannin	2449	Crossroad Farm					1															
42	Hunt	2018	West Celeste					1															
43	Hunt	2178	South Muddig					1															
44	Hunt		Hunt County Complex 1																				
		2019	Northwest Greenville					1															
		2336	County Road 1057					1															
		2017	County Road 1061					1															
45	Hunt		Hunt County Complex 2																				
		2268	East FM 1570					1															
		2296	Warren Creek					1															
		2297	Black Branch					1															
46	Hunt/Rains/Van Zandt	708	<b>Tawakoni WMA</b>	1		1		1	1	1		1		1	1		1	1	1			1	
47	Lamar	705	<b>Pat Mayse WMA</b>	1		1		1	1	1		1	1	1	1		1	1			1		1
48	Rockwall	2435	Tate Farm West					1															
<b>Totals</b>				<b>6</b>	<b>2</b>	<b>7</b>	<b>2</b>	<b>26</b>	<b>6</b>	<b>6</b>	<b>2</b>	<b>6</b>	<b>4</b>	<b>6</b>	<b>6</b>	<b>2</b>	<b>4</b>	<b>6</b>	<b>1</b>	<b>2</b>	<b>3</b>	<b>5</b>	<b>4</b>





**Collin County Complex**  
**West Farm Road 1777**  
 (Unit #2266) 615 acres  
**North Royse City**  
 (Unit #2267) 188 acres

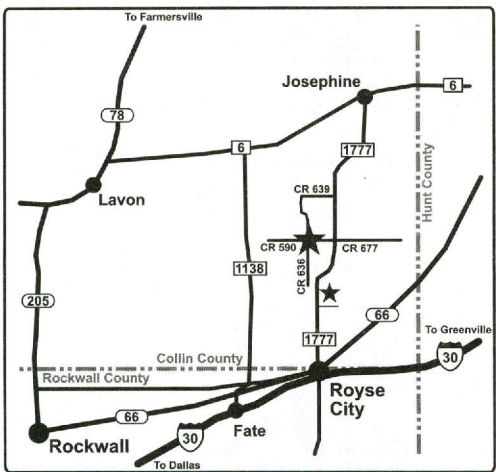
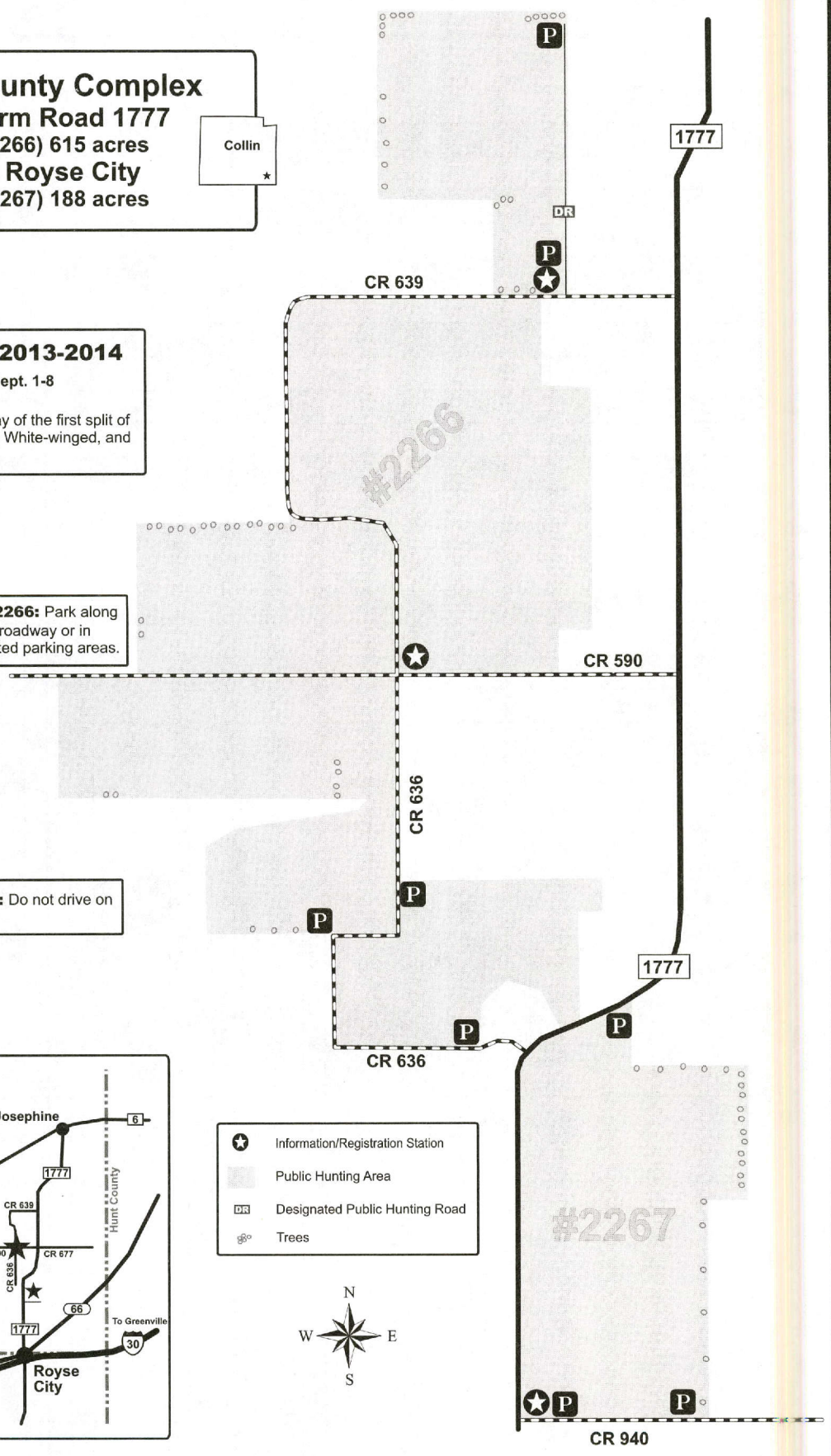
Collin \*





**LEGAL GAME • 2013-2014**  
 OSR Required Sept. 1-8

**Dove:**  
**Regular Season:** Each day of the first split of the North Zone (Mourning, White-winged, and Eurasian Collared).

**Unit #2266:** Park along edge of roadway or in designated parking areas.

**Special Regulations:** Do not drive on field roads when wet.



-  Information/Registration Station
-  Public Hunting Area
-  Designated Public Hunting Road
-  Trees





CR 702  
CR 701

P★

P

2194

To Merit



### Collin/Hunt County Complex

FM 2194  
(Unit #2346) 98 acres  
King Farm  
(Unit #2385) 110 acres



#2346

**Special Regulations:** Do not use parking areas when wet.

CR 1124

CR 1124

### LEGAL GAME • 2013-2014

OSR Required Sept. 1-8

**Dove:**

**Regular Season:** Each day of the first split of the North Zone (Mourning, White-winged, and Eurasian Collared).

Collin County  
Hunt County


CR 1123

CR 1122

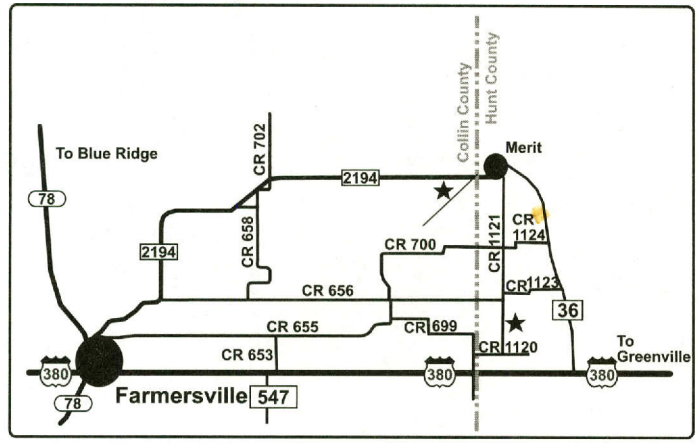
- ★ Information/Registration Station
- P Designated Parking Area
- Public Hunting Area
- ⊗ Trees
- ⚡ Railroad Tracks
- Stream/bed



CR 1121



#2385





# Collin/Rockwall County Complex

**Farm Road 2755**  
 (Unit #2316) 60 acres  
**Farm Road 1138**  
 (Unit #2298) 100 acres



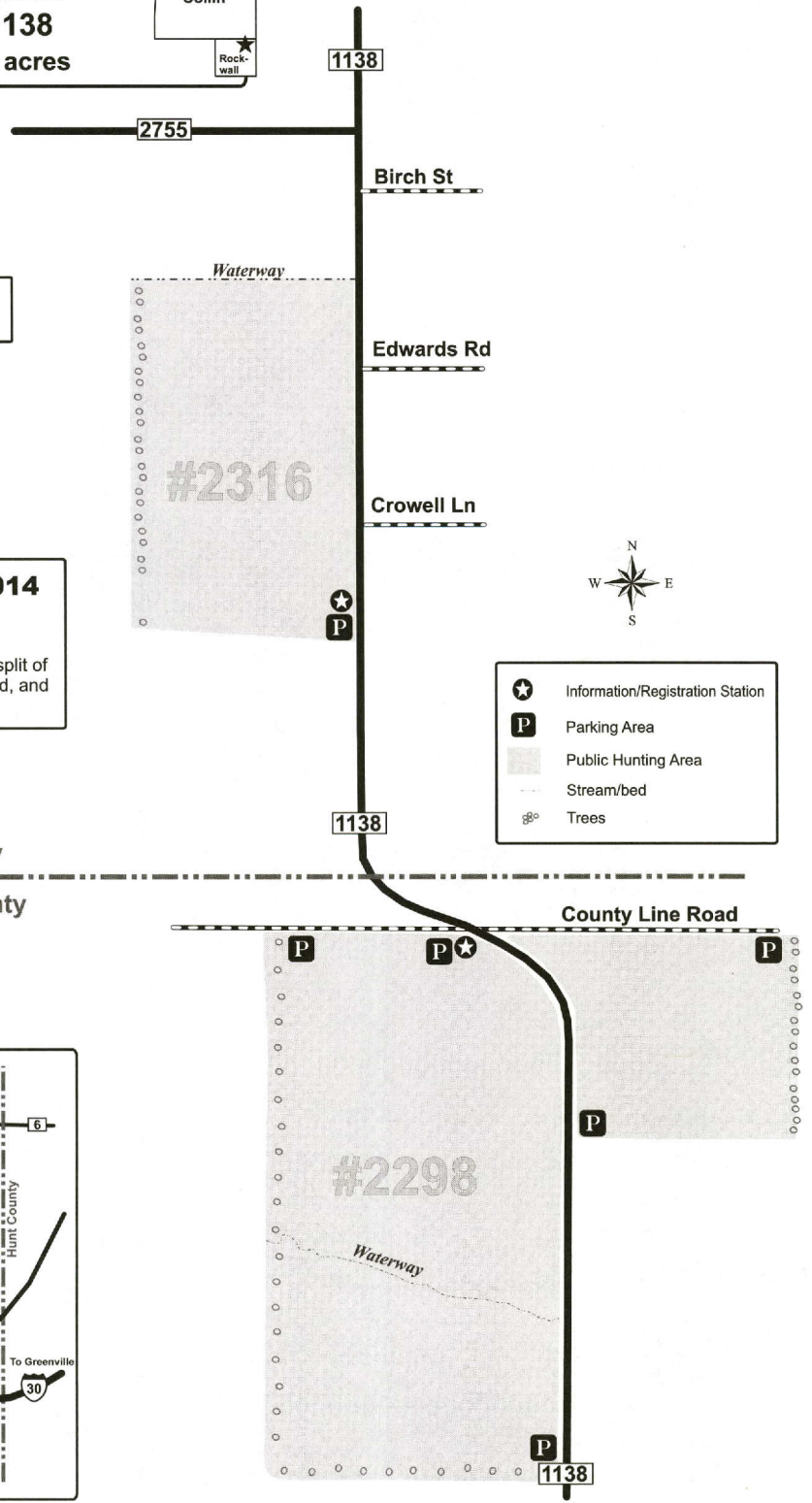
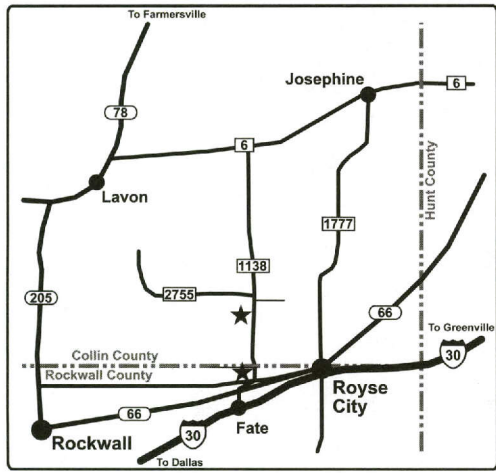
**Special Regulations:** Do not drive on field roads when wet.

**LEGAL GAME • 2013-2014**  
 OSR Required Sept. 1-8  
**Dove:**  
**Regular Season:** Each day of the first split of the North Zone (Mourning, White-winged, and Eurasian Collared).

- Information/Registration Station
- Parking Area
- Public Hunting Area
- Stream/bed
- Trees




Collin County  
 -----  
 Rockwall County





**Attention  
Parents!**

# **TEXAS YOUTH HUNTING PROGRAM**



**If you have a child 9 to 17 years old who wants to learn more about wildlife and hunting, TYHP offers the opportunity to spend some quality time in the outdoors learning together and making memories.**

## **Who we are:**

**The Texas Youth Hunting Program was established by Texas Parks and Wildlife Department and Texas Wildlife Association to increase the numbers of youth participating in wildlife and hunting activities.**

## **What we do:**

**Since 1995, the TYHP has been conducting affordable weekend hunts for youth run by experienced volunteers. Our hunts teach outdoor skills, safety, wildlife management, personal responsibility and respect for private property.**

## **Why it's important:**

**Kids who participate in our youth hunts have fun while learning about wildlife and nature. They learn about natural resource conservation and management and how to be safe in the outdoors from game wardens, biologists, landowners, experienced hunters, and hunter education instructors.**

**Come join us to learn and share some special time with your child.**

**[www.texasyouthhunting.com](http://www.texasyouthhunting.com)**

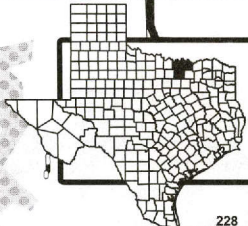
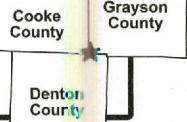
**(800) 460-5494**



To Gainsville

# Ray Roberts PHL Unit #501 41,303 acres

Property owned by U.S. Army Corps of Engineers



Valley View

Burns City  
Mountain Springs

Sanger

Lake Ray Roberts

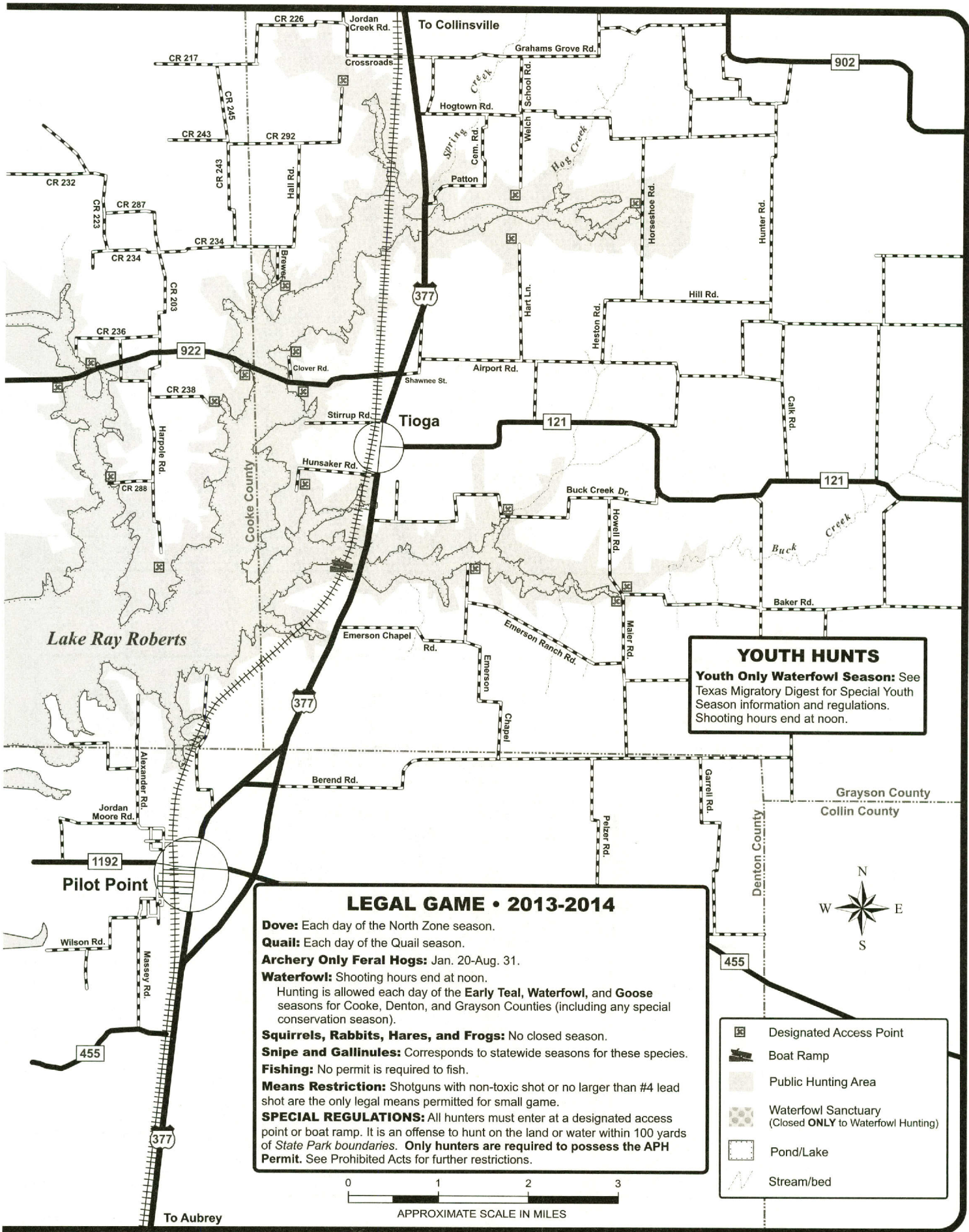
Cooke County  
Denton County

State Park Jordan

State Park Isle du Bois

To Denton





**YOUTH HUNTS**  
**Youth Only Waterfowl Season:** See Texas Migratory Digest for Special Youth Season information and regulations. Shooting hours end at noon.

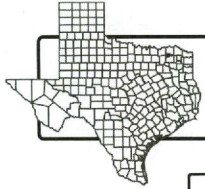
**LEGAL GAME • 2013-2014**

**Dove:** Each day of the North Zone season.  
**Quail:** Each day of the Quail season.  
**Archery Only Feral Hogs:** Jan. 20-Aug. 31.  
**Waterfowl:** Shooting hours end at noon.  
 Hunting is allowed each day of the **Early Teal, Waterfowl, and Goose** seasons for Cooke, Denton, and Grayson Counties (including any special conservation season).  
**Squirrels, Rabbits, Hares, and Frogs:** No closed season.  
**Snipe and Gallinules:** Corresponds to statewide seasons for these species.  
**Fishing:** No permit is required to fish.  
**Means Restriction:** Shotguns with non-toxic shot or no larger than #4 lead shot are the only legal means permitted for small game.  
**SPECIAL REGULATIONS:** All hunters must enter at a designated access point or boat ramp. It is an offense to hunt on the land or water within 100 yards of *State Park boundaries*. **Only hunters are required to possess the APH Permit.** See Prohibited Acts for further restrictions.

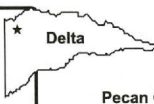


- Designated Access Point
- Boat Ramp
- Public Hunting Area
- Waterfowl Sanctuary (Closed ONLY to Waterfowl Hunting)
- Pond/Lake
- Stream/bed



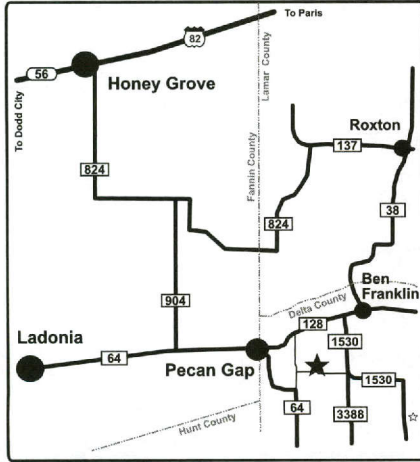


**Rattan Community  
Unit #2363  
1,707 acres**

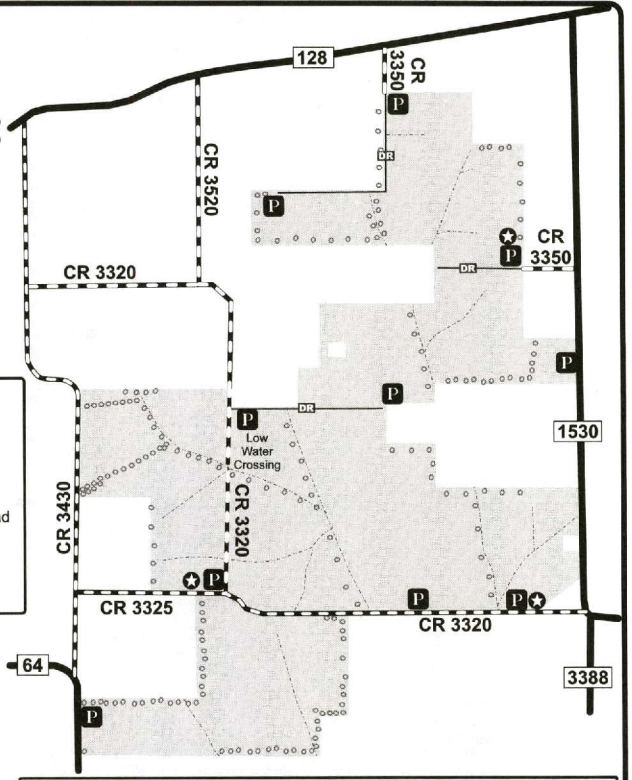


To  
Pecan Gap

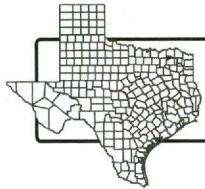
**LEGAL GAME • 2013-2014**  
OSR Required Sept. 1-8  
**Dove:**  
**Regular Season:** Each day of the first split of the North Zone (Mourning, White-winged, and Eurasian Collared).



- Information/Registration Station
- Designated Parking Area
- Public Hunting Area
- Designated Public Hunting Road
- Fence
- Trees
- Stream/bed



**Special Regulations:** Do not drive on designated roads when wet.

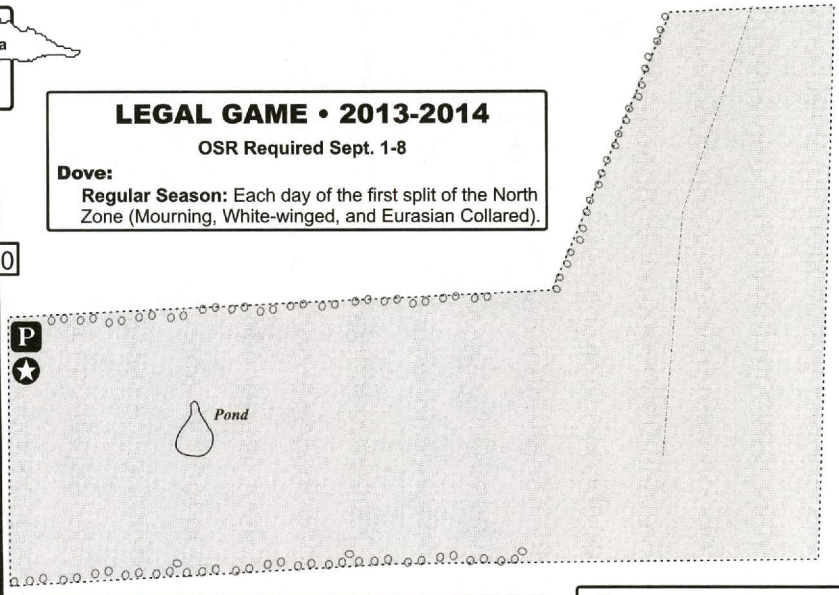
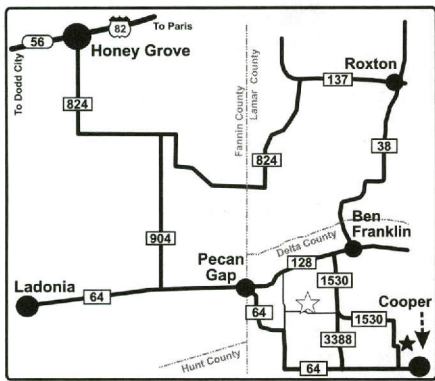


**FM 1530  
Unit #2466  
103 acres**



1530

**LEGAL GAME • 2013-2014**  
OSR Required Sept. 1-8  
**Dove:**  
**Regular Season:** Each day of the first split of the North Zone (Mourning, White-winged, and Eurasian Collared).

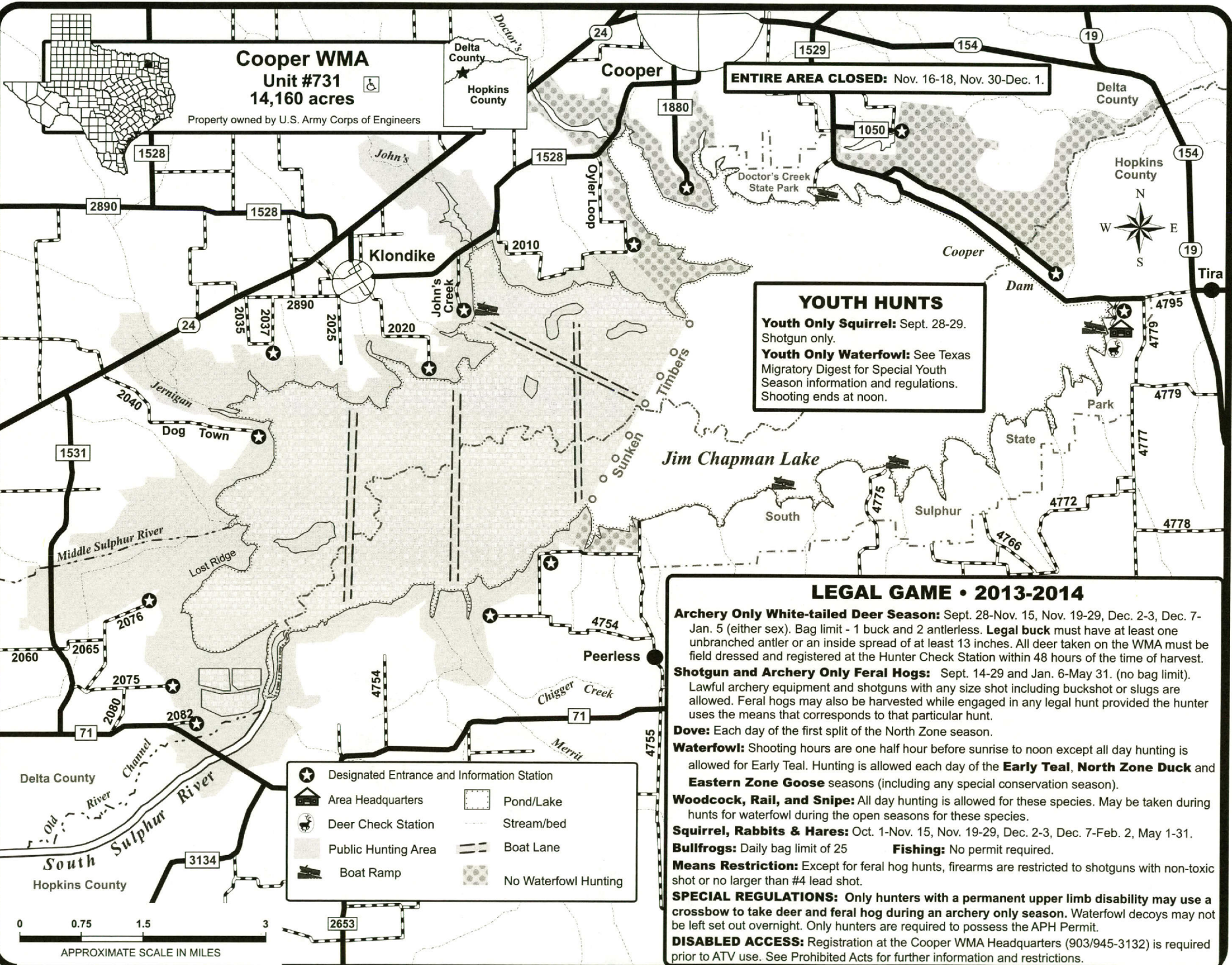


**Special Regulations:** Do not use parking area when wet.



- Information/Registration Station
- Designated Parking Area
- Public Hunting Area
- Fence
- Trees
- Stream/bed





**Cooper WMA**  
**Unit #731**  
**14,160 acres**

Property owned by U.S. Army Corps of Engineers

Delta County  
 Hopkins County

**ENTIRE AREA CLOSED:** Nov. 16-18, Nov. 30-Dec. 1.

**YOUTH HUNTS**  
**Youth Only Squirrel:** Sept. 28-29.  
 Shotgun only.  
**Youth Only Waterfowl:** See Texas Migratory Digest for Special Youth Season information and regulations. Shooting ends at noon.

**LEGAL GAME • 2013-2014**

**Archery Only White-tailed Deer Season:** Sept. 28-Nov. 15, Nov. 19-29, Dec. 2-3, Dec. 7-Jan. 5 (either sex). Bag limit - 1 buck and 2 antlerless. **Legal buck** must have at least one unbranched antler or an inside spread of at least 13 inches. All deer taken on the WMA must be field dressed and registered at the Hunter Check Station within 48 hours of the time of harvest.

**Shotgun and Archery Only Feral Hogs:** Sept. 14-29 and Jan. 6-May 31. (no bag limit). Lawful archery equipment and shotguns with any size shot including buckshot or slugs are allowed. Feral hogs may also be harvested while engaged in any legal hunt provided the hunter uses the means that corresponds to that particular hunt.

**Dove:** Each day of the first split of the North Zone season.

**Waterfowl:** Shooting hours are one half hour before sunrise to noon except all day hunting is allowed for Early Teal. Hunting is allowed each day of the **Early Teal, North Zone Duck** and **Eastern Zone Goose** seasons (including any special conservation season).

**Woodcock, Rail, and Snipe:** All day hunting is allowed for these species. May be taken during hunts for waterfowl during the open seasons for these species.

**Squirrel, Rabbits & Hares:** Oct. 1-Nov. 15, Nov. 19-29, Dec. 2-3, Dec. 7-Feb. 2, May 1-31.

**Bullfrogs:** Daily bag limit of 25      **Fishing:** No permit required.

**Means Restriction:** Except for feral hog hunts, firearms are restricted to shotguns with non-toxic shot or no larger than #4 lead shot.

**SPECIAL REGULATIONS:** Only hunters with a permanent upper limb disability may use a crossbow to take deer and feral hog during an archery only season. Waterfowl decoys may not be left set out overnight. Only hunters are required to possess the APH Permit.

**DISABLED ACCESS:** Registration at the Cooper WMA Headquarters (903/945-3132) is required prior to ATV use. See Prohibited Acts for further information and restrictions.

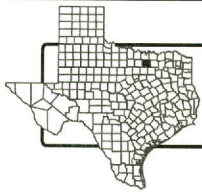
- ★ Designated Entrance and Information Station
- 🏠 Area Headquarters
- 🦌 Deer Check Station
- 🚤 Boat Ramp
- ▭ Pond/Lake
- Stream/bed
- Boat Lane
- ▨ Public Hunting Area
- ▨ No Waterfowl Hunting









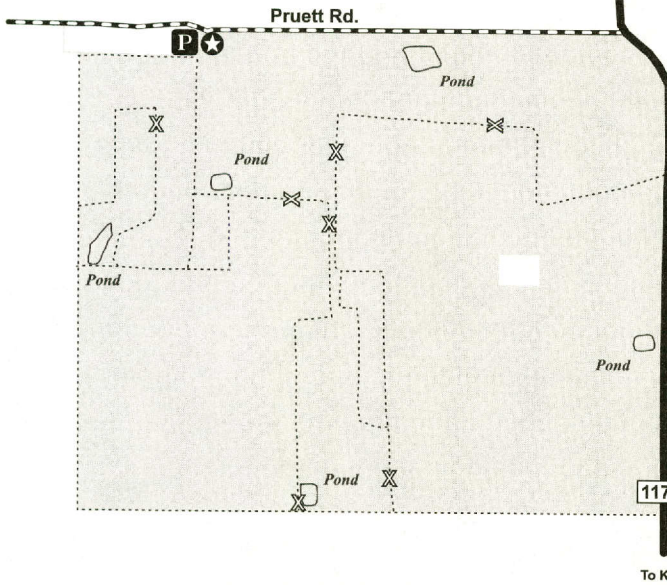


**Pruett Road  
Unit #2103  
608 acres**

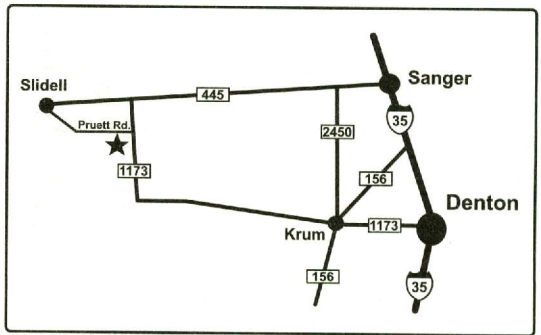


To FM 445

1173



To Krum



**LEGAL GAME • 2013-2014**

OSR Required Sept. 1-8

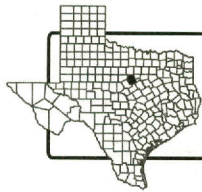
**Dove:**

**Regular Season:** Each day of the North Zone (Mourning, White-winged, and Eurasian Collared).

**Special Regulations:** All hunter vehicles are restricted to parking area only. Do not drive beyond parking area. Hunter vehicle parking prohibited at the entrance to or on oil field roads. Fence crossing only permitted at designated cross-overs or gates.



- Information/Registration Station
- Designated Parking Area
- Public Hunting Area
- Fence
- Cross-Over



**Erath 377  
Unit #2481  
340 acres**



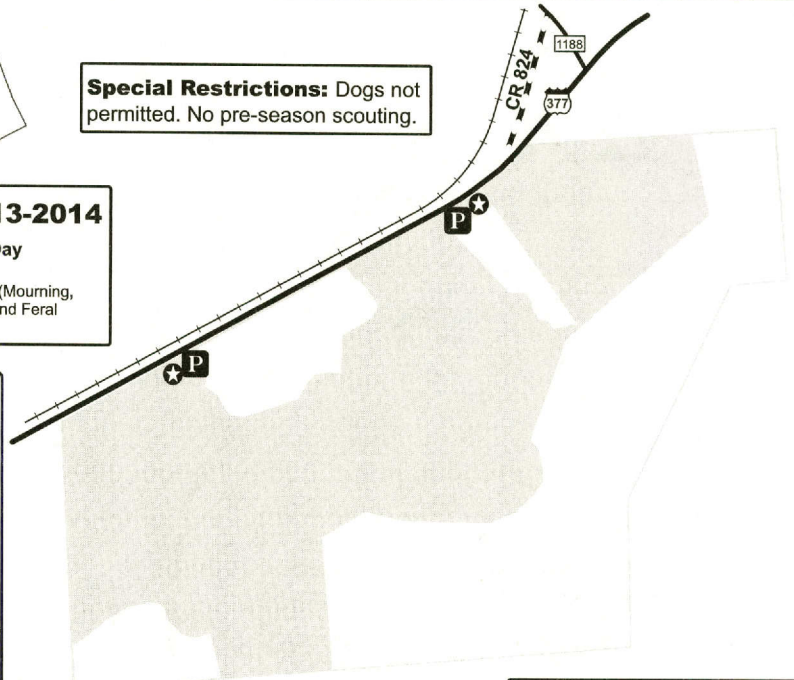
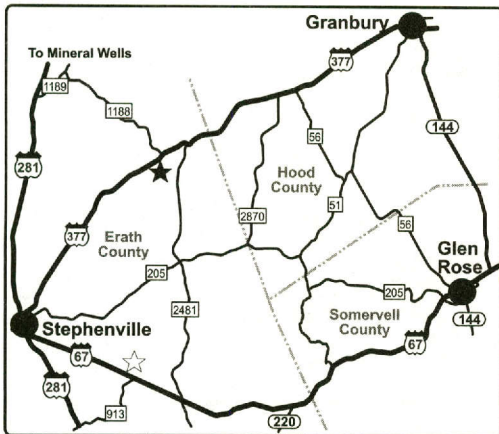
**Special Restrictions:** Dogs not permitted. No pre-season scouting.

**LEGAL GAME • 2013-2014**

OSR Required Each Day

**Dove:**

**Regular Season:** Sept. 1-Oct. 15. (Mourning, White-winged, Eurasian Collared, and Feral Pigeon).



- Information/Registration Station
- Designated Parking Area
- Public Hunting Area

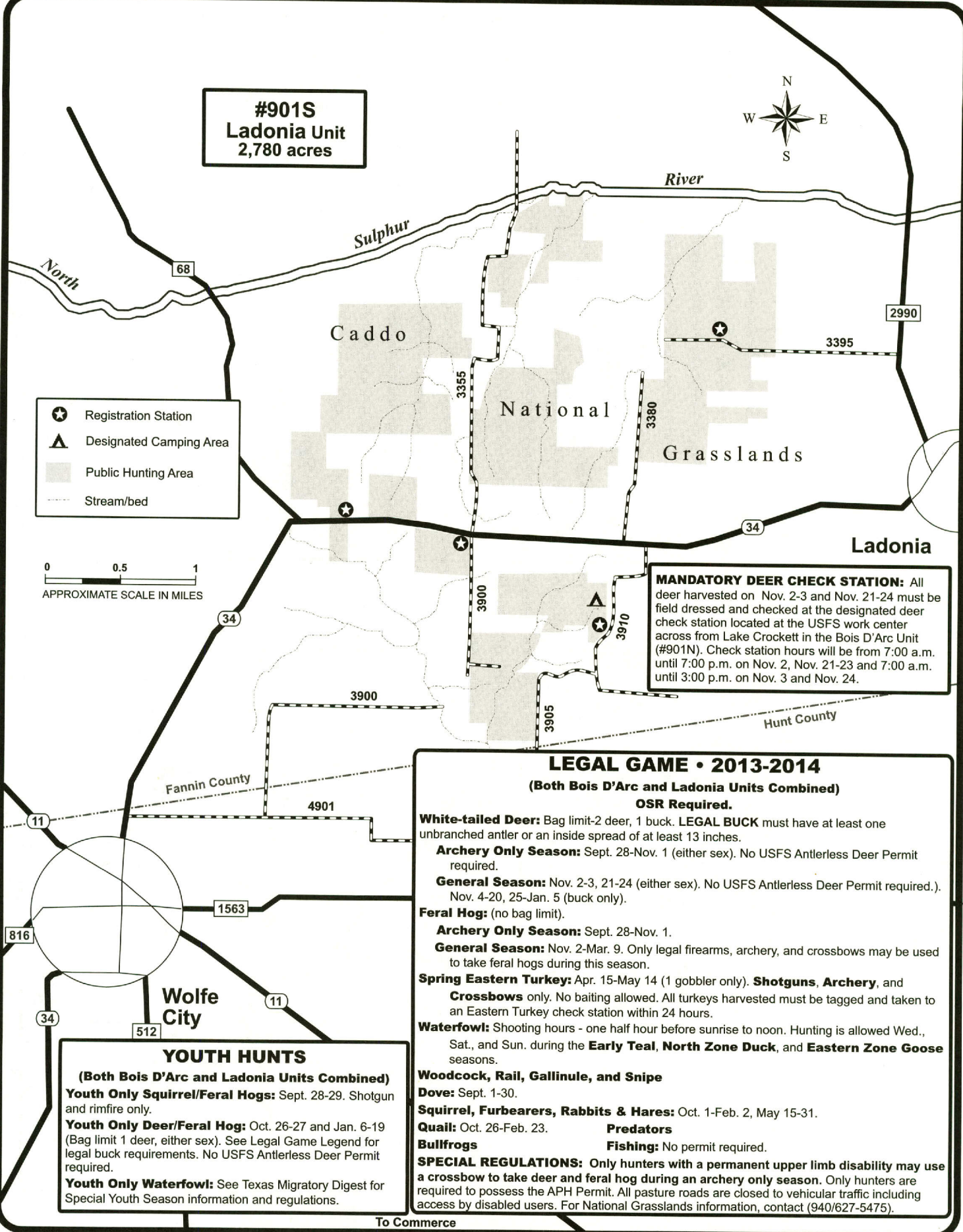





**#901S  
Ladonia Unit  
2,780 acres**



- ★ Registration Station
- ▲ Designated Camping Area
- Public Hunting Area
- Stream/bed



**MANDATORY DEER CHECK STATION:** All deer harvested on Nov. 2-3 and Nov. 21-24 must be field dressed and checked at the designated deer check station located at the USFS work center across from Lake Crockett in the Bois D'Arc Unit (#901N). Check station hours will be from 7:00 a.m. until 7:00 p.m. on Nov. 2, Nov. 21-23 and 7:00 a.m. until 3:00 p.m. on Nov. 3 and Nov. 24.

**LEGAL GAME • 2013-2014**  
(Both Bois D'Arc and Ladonia Units Combined)  
**OSR Required.**

**White-tailed Deer:** Bag limit-2 deer, 1 buck. **LEGAL BUCK** must have at least one unbranched antler or an inside spread of at least 13 inches.  
**Archery Only Season:** Sept. 28-Nov. 1 (either sex). No USFS Antlerless Deer Permit required.  
**General Season:** Nov. 2-3, 21-24 (either sex). No USFS Antlerless Deer Permit required. Nov. 4-20, 25-Jan. 5 (buck only).  
**Feral Hog:** (no bag limit).  
**Archery Only Season:** Sept. 28-Nov. 1.  
**General Season:** Nov. 2-Mar. 9. Only legal firearms, archery, and crossbows may be used to take feral hogs during this season.  
**Spring Eastern Turkey:** Apr. 15-May 14 (1 gobbler only). **Shotguns, Archery,** and **Crossbows** only. No baiting allowed. All turkeys harvested must be tagged and taken to an Eastern Turkey check station within 24 hours.  
**Waterfowl:** Shooting hours - one half hour before sunrise to noon. Hunting is allowed Wed., Sat., and Sun. during the **Early Teal, North Zone Duck,** and **Eastern Zone Goose** seasons.  
**Woodcock, Rail, Gallinule, and Snipe**  
**Dove:** Sept. 1-30.  
**Squirrel, Furbearers, Rabbits & Hares:** Oct. 1-Feb. 2, May 15-31.  
**Quail:** Oct. 26-Feb. 23. **Predators**  
**Bullfrogs** **Fishing:** No permit required.  
**SPECIAL REGULATIONS:** Only hunters with a permanent upper limb disability may use a crossbow to take deer and feral hog during an archery only season. Only hunters are required to possess the APH Permit. All pasture roads are closed to vehicular traffic including access by disabled users. For National Grasslands information, contact (940/627-5475).

**YOUTH HUNTS**

(Both Bois D'Arc and Ladonia Units Combined)  
**Youth Only Squirrel/Feral Hogs:** Sept. 28-29. Shotgun and rimfire only.  
**Youth Only Deer/Feral Hog:** Oct. 26-27 and Jan. 6-19 (Bag limit 1 deer, either sex). See Legal Game Legend for legal buck requirements. No USFS Antlerless Deer Permit required.  
**Youth Only Waterfowl:** See Texas Migratory Digest for Special Youth Season information and regulations.

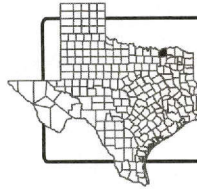
To Commerce

**LEGAL GAME • 2013-2014**

OSR Required Sept. 1-8

**Dove:**

**Regular Season:** Each day of the first split of the North Zone (Mourning, White-winged, and Eurasian Collared).

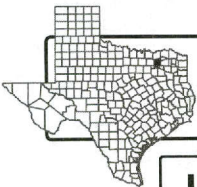
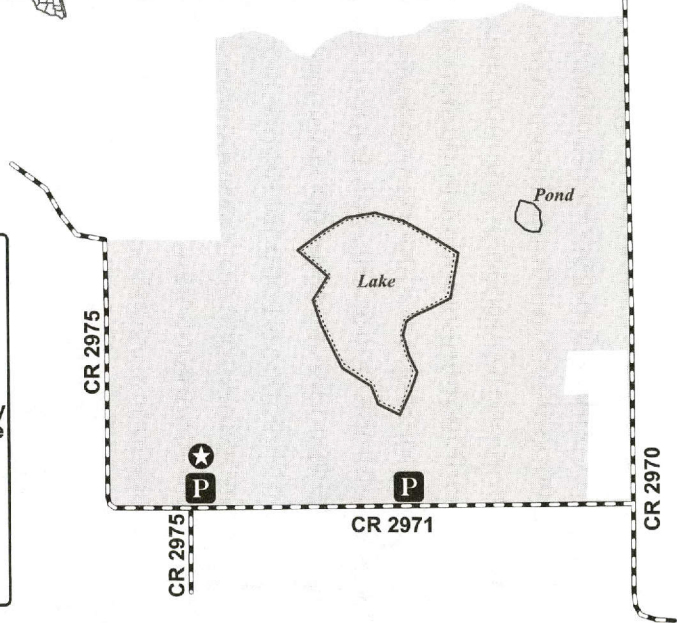
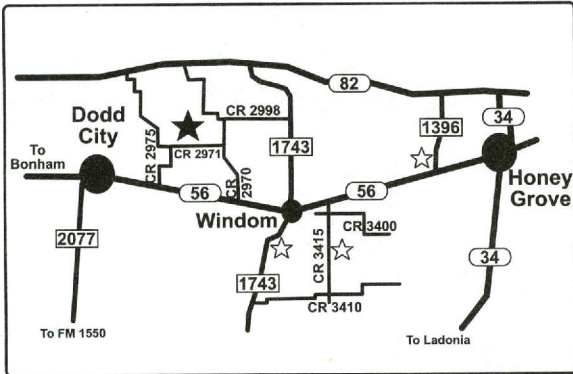


**Crossroad Farm  
Unit #2449  
160 acres**

Fannin

CR 2998

- ★ Information/Registration Station
- P Designated Parking Area
- Public Hunting Area



**West Celeste  
Unit #2018  
200 acres**

Hunt

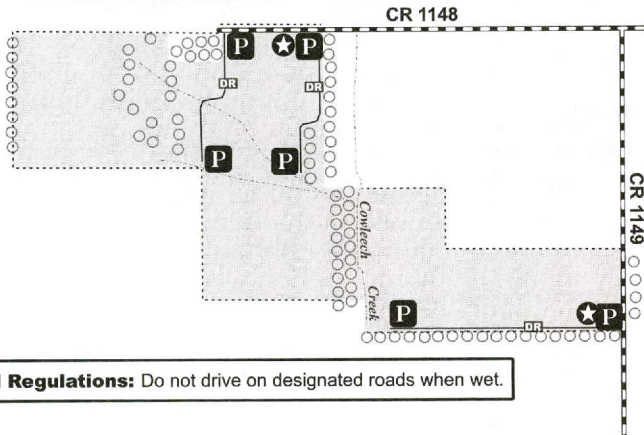
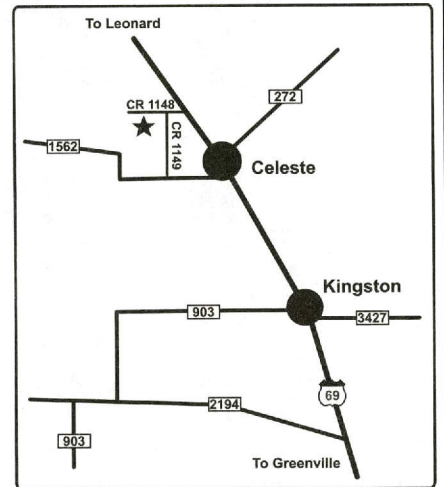
**LEGAL GAME • 2013-2014**

OSR Required Sept. 1-8

**Dove:**

**Regular Season:** Each day of the first split of the North Zone (Mourning, White-winged, and Eurasian Collared).

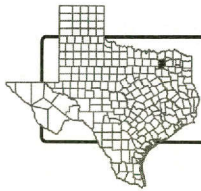
To Leonard



**Special Regulations:** Do not drive on designated roads when wet.

- ★ Information/Registration Station
- P Designated Parking Area
- Public Hunting Area
- DR Designated Public Hunting Road
- ..... Fence





### South Muddig Unit #2178 240 acres

Hunt \*

**Special Regulations:** Do not use field roads or parking areas when wet.

### LEGAL GAME • 2013-2014

OSR Required Sept. 1-8

**Dove:**

**Regular Season:** Each day of the first split of the North Zone (Mourning, White-winged, and Eurasian Collared).

1532

CR 4907

P

DR

P

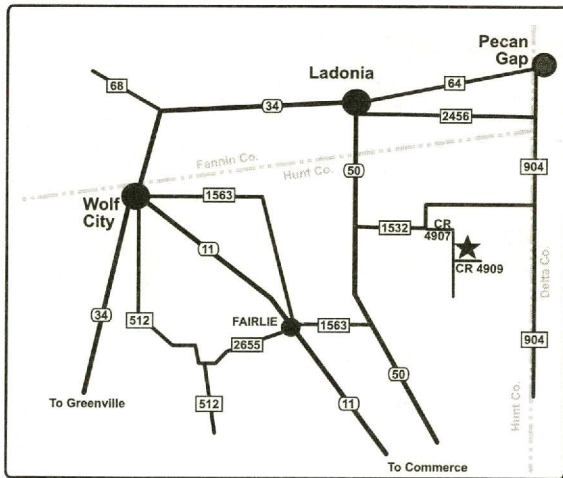
Pond

CR 4907

Ponds

P★

CR 4909



- ★ Information/Registration Station
- P Designated Parking Area
- Public Hunting Area
- DR Designated Public Hunting Road
- Stream/bed
- Trees

# Hunt County Complex 1 Northwest Greenville

(Unit #2019) 192 acres  
County Road 1057  
(Unit #2336) 84 acres  
County Road 1061  
(Unit #2017) 100 acres



## LEGAL GAME • 2013-2014

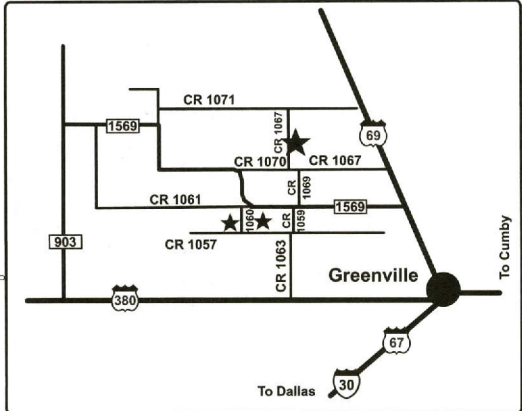
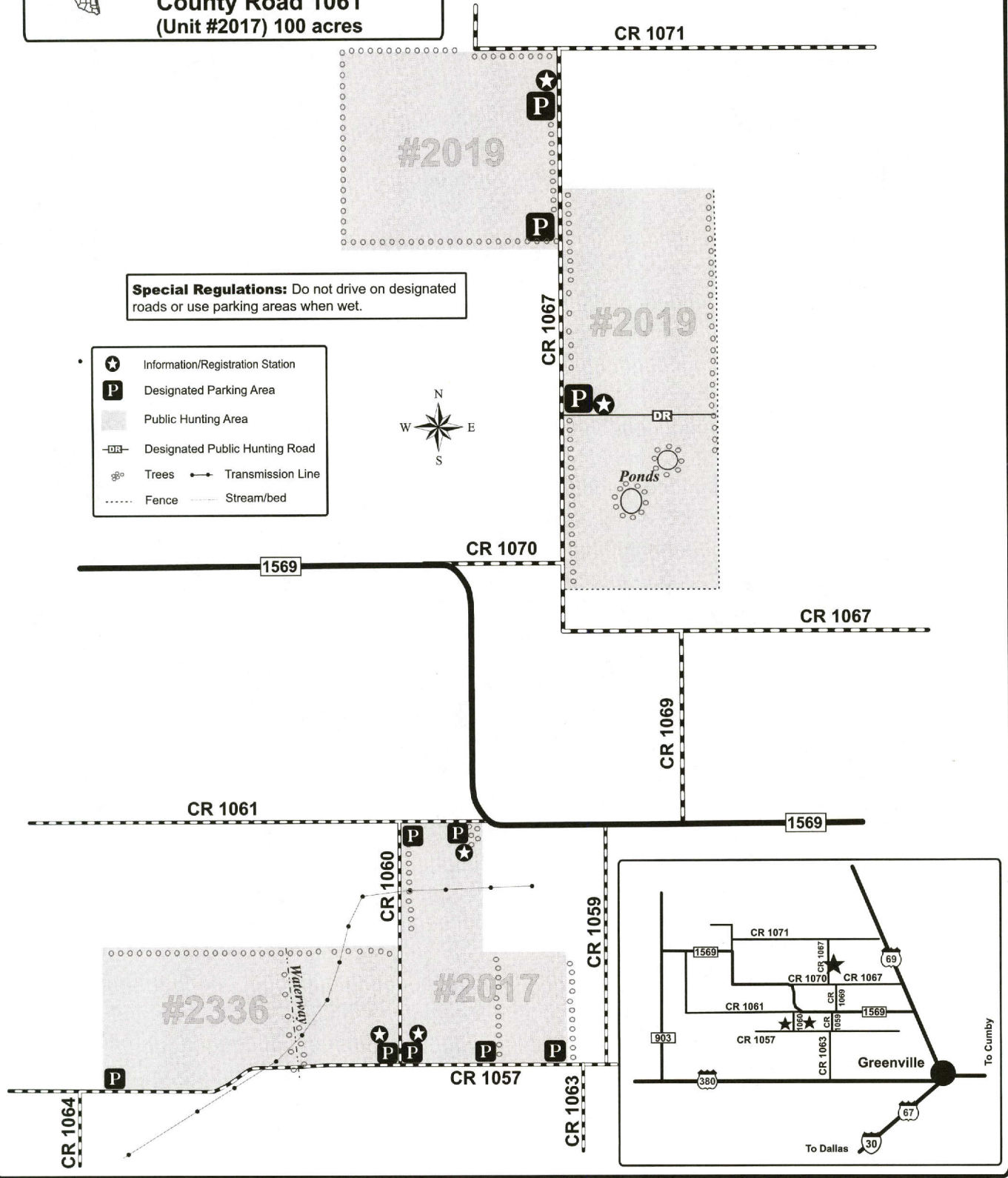
OSR Required Sept. 1-8

### Dove:

**Regular Season:** Each day of the first split of the North Zone (Mourning, White-winged, and Eurasian Collared).

**Special Regulations:** Do not drive on designated roads or use parking areas when wet.

- Information/Registration Station
- Designated Parking Area
- Public Hunting Area
- Designated Public Hunting Road
- Trees
- Transmission Line
- Fence
- Stream/bed





### Hunt County Complex 2

East FM 1570  
 (Unit #2268) 230 acres  
 Warren Creek  
 (Unit #2296) 89 acres  
 Black Branch  
 (Unit #2297) 160 acres



Hunt  
★

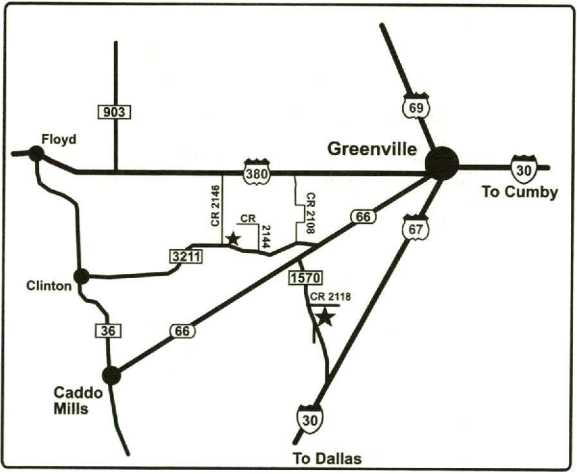
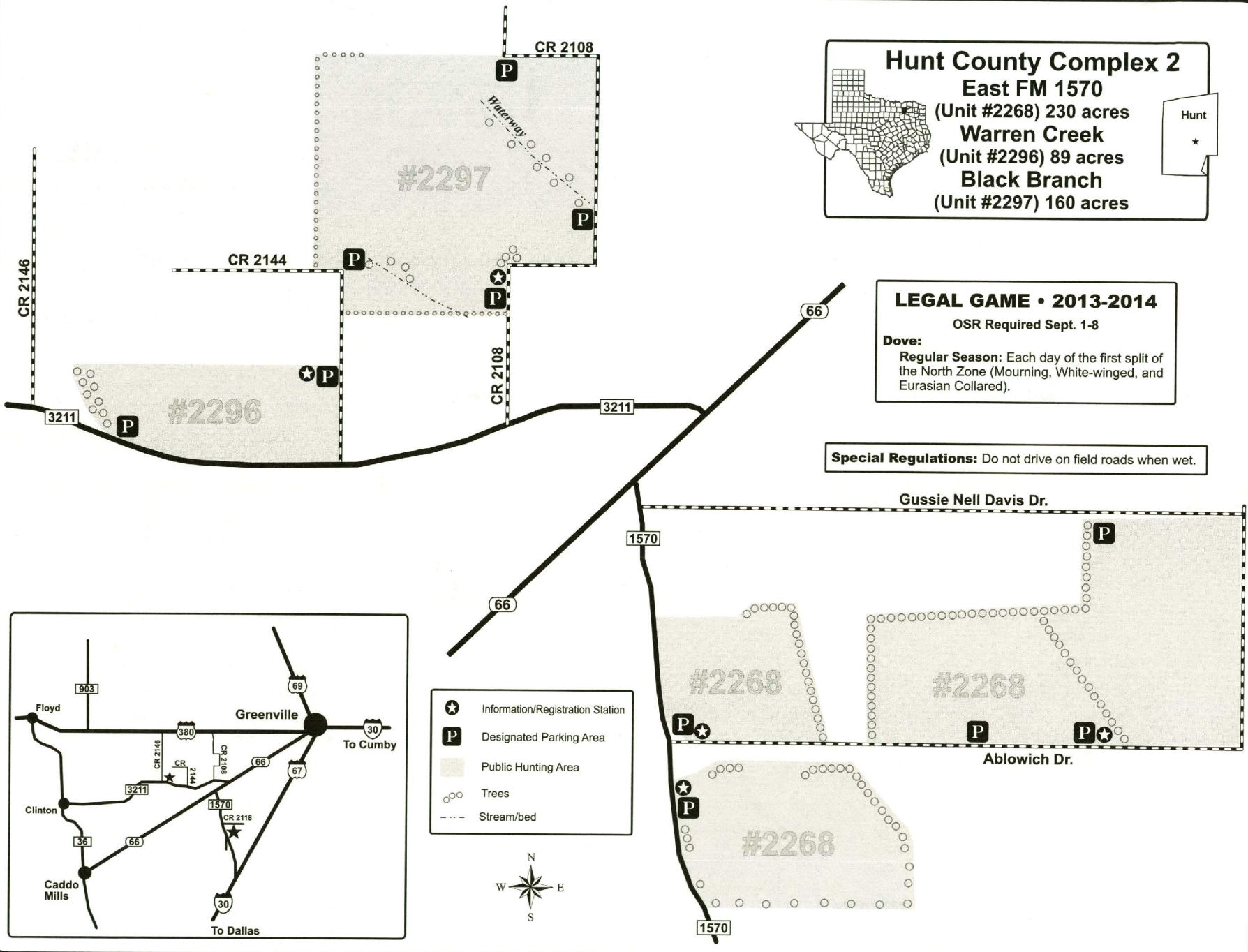
### LEGAL GAME • 2013-2014

OSR Required Sept. 1-8

**Dove:**

**Regular Season:** Each day of the first split of the North Zone (Mourning, White-winged, and Eurasian Collared).

**Special Regulations:** Do not drive on field roads when wet.



- ★ Information/Registration Station
- P Designated Parking Area
- Public Hunting Area
- Trees
- - - Stream/bed







## Tawakoni WMA Unit #708 39,035 acres

Property owned by Sabine River Authority

Hunt County

Rains County

Van Zandt County

### YOUTH HUNTS

**Youth/Adult Squirrel:** Sept. 28-29. Shotgun only.

**Youth Only Waterfowl:** See Texas Migratory Digest for Special Youth Season information and regulations. Shooting ends at noon.

**Pawnee Inlet Unit  
1,381 Acres**

513

1567



Lone Oak

Hunt County

69

### LEGAL GAME • 2013-2014

**Archery Only White-tailed Deer Season:** Sept. 28-Jan. 5. Bag limit - 3 deer (either sex, no more than 1 buck). **Legal buck** must have at least one unbranched antler or an inside spread of at least 13 inches.

**Feral Hogs:** (no bag limit)

**Archery Only Season:** No closed season. See "Special Regulations".

**General Season:** Jan. 6-May 31. Shotguns (with slugs or buckshot), archery, and crossbows only.

**Dove:** Sept. 1-30.

**Waterfowl:** Shooting hours - one half hour before sunrise to noon except all day hunting is allowed for Early Teal. Hunting is allowed each day of the **Early Teal, North Zone Duck** and **Eastern Zone Goose** seasons.

**Snipe and Woodcock:** May be taken during the open seasons for these species during waterfowl hunt dates.

**Squirrel, Rabbits & Hares, & Furbearers:** Oct. 1-Feb. 2 and May 1-31 (shotgun only).

**Fishing:** No permit required.

**Bullfrogs:** Daily limit of 25

**Means Restrictions:** Firearms are restricted to shotguns with non-toxic shot or no larger than #4 lead shot except for general season feral hog.

**SPECIAL REGULATIONS: Only hunters with a permanent upper limb disability may use a crossbow to take legal game animals unless otherwise specified.** Hunting animals at night is prohibited except while pursuing bullfrogs and furbearers during specified seasons. The use of dogs for hunting feral hogs, white-tailed deer, and fox is prohibited. Use of horses is allowed Sept. 1-27 and Jan. 6-Aug. 31. No target shooting. See Prohibited Acts for further restrictions.

**Waterfowl Hunting Only Area:** Hunting is restricted to the surface of Lake Tawakoni and within 100 feet of the existing water's edge. Waterfowl are the only legal species that may be hunted. Waterfowl hunting is prohibited within 300 yards of an inhabitable structure and within 100 yards of park boundaries, the dam, spillway, and SRA office area.

**Caddo Creek Unit  
162 Acres**

Quinlan

Lake

West Tawakoni

East Tawakoni

**Waterfowl Hunting Area  
36,700 Acres**

**Duck Cove Unit  
792 Acres**

Kaufman County

Hunt County

Van Zandt County

Lake Tawakoni  
State Park

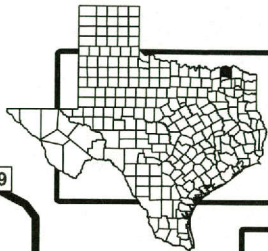
SRA Lake Tawakoni  
Division Office

Dam & Spillway

To Wills Point







# Pat Mayse WMA Unit #705 8,925 acres



Property owned by U.S. Army Corps of Engineers



Lamar  
County

## LAND PORTION OF WMA (including access to the lake through the WMA)

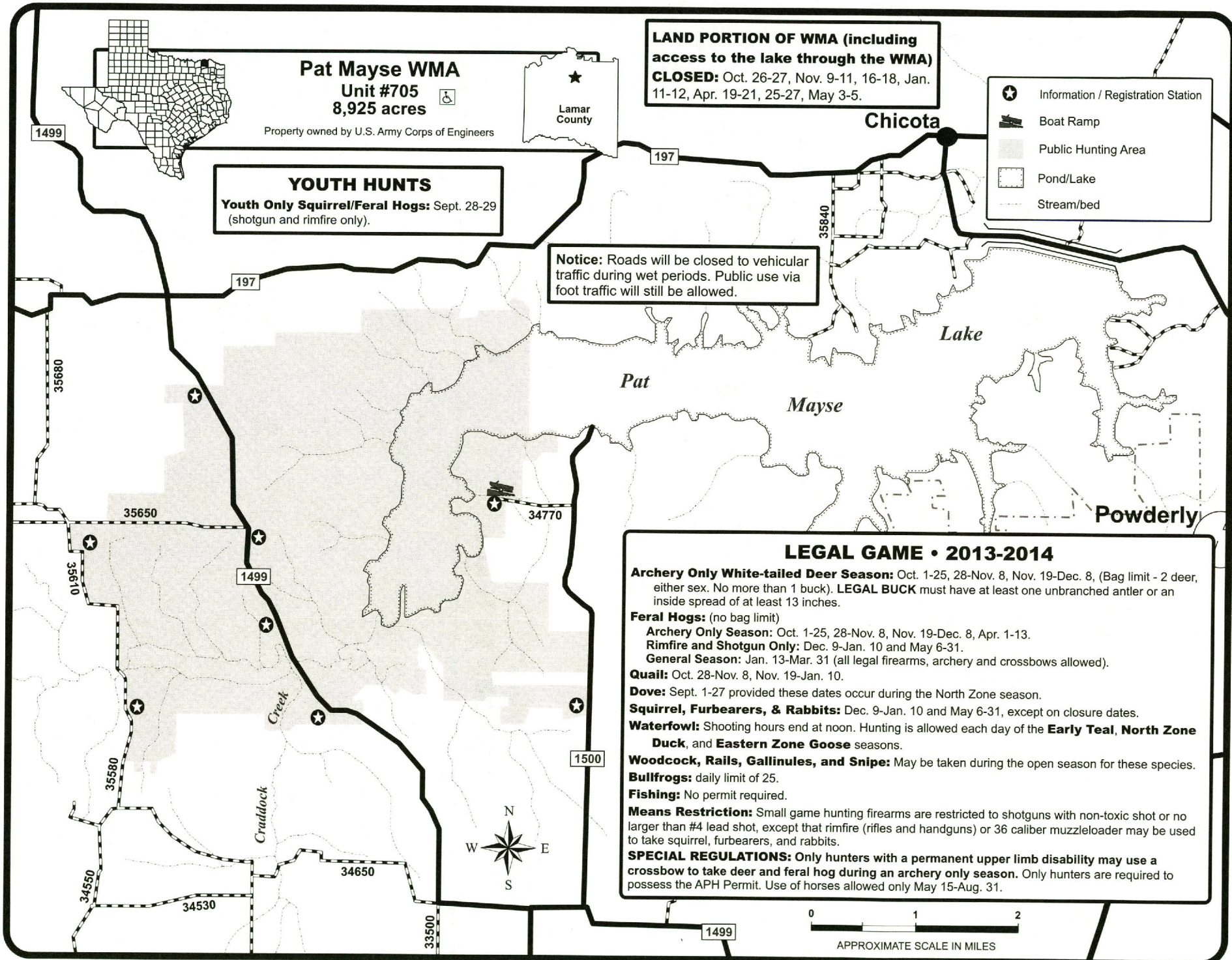
**CLOSED:** Oct. 26-27, Nov. 9-11, 16-18, Jan.  
11-12, Apr. 19-21, 25-27, May 3-5.

- Information / Registration Station
- Boat Ramp
- Public Hunting Area
- Pond/Lake
- Stream/bed

### YOUTH HUNTS

**Youth Only Squirrel/Feral Hogs:** Sept. 28-29  
(shotgun and rimfire only).

**Notice:** Roads will be closed to vehicular  
traffic during wet periods. Public use via  
foot traffic will still be allowed.



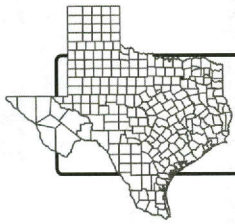
## LEGAL GAME • 2013-2014

- Archery Only White-tailed Deer Season:** Oct. 1-25, 28-Nov. 8, Nov. 19-Dec. 8, (Bag limit - 2 deer, either sex. No more than 1 buck). **LEGAL BUCK** must have at least one unbranched antler or an inside spread of at least 13 inches.
- Feral Hogs:** (no bag limit)
- Archery Only Season:** Oct. 1-25, 28-Nov. 8, Nov. 19-Dec. 8, Apr. 1-13.
- Rimfire and Shotgun Only:** Dec. 9-Jan. 10 and May 6-31.
- General Season:** Jan. 13-Mar. 31 (all legal firearms, archery and crossbows allowed).
- Quail:** Oct. 28-Nov. 8, Nov. 19-Jan. 10.
- Dove:** Sept. 1-27 provided these dates occur during the North Zone season.
- Squirrel, Furbearers, & Rabbits:** Dec. 9-Jan. 10 and May 6-31, except on closure dates.
- Waterfowl:** Shooting hours end at noon. Hunting is allowed each day of the **Early Teal, North Zone Duck,** and **Eastern Zone Goose** seasons.
- Woodcock, Rails, Gallinules, and Snipe:** May be taken during the open season for these species.
- Bullfrogs:** daily limit of 25.
- Fishing:** No permit required.
- Means Restriction:** Small game hunting firearms are restricted to shotguns with non-toxic shot or no larger than #4 lead shot, except that rimfire (rifles and handguns) or 36 caliber muzzleloader may be used to take squirrel, furbearers, and rabbits.
- SPECIAL REGULATIONS:** Only hunters with a permanent upper limb disability may use a crossbow to take deer and feral hog during an archery only season. Only hunters are required to possess the APH Permit. Use of horses allowed only May 15-Aug. 31.



APPROXIMATE SCALE IN MILES





## Tate Farm West Unit #2435 149 acres

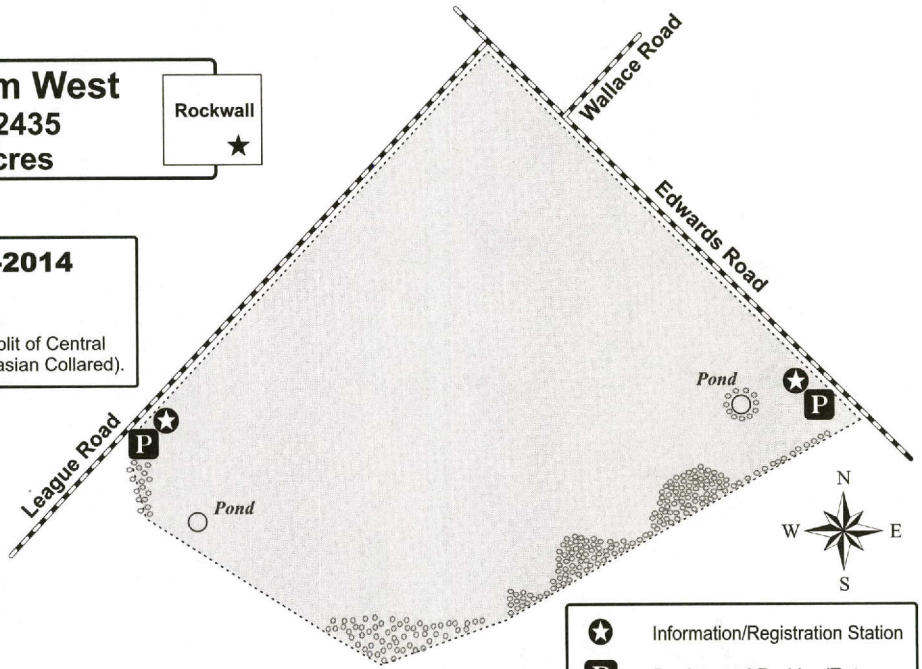
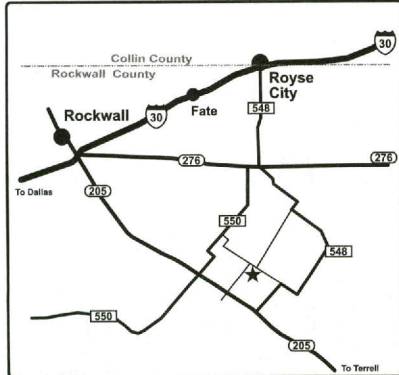
Rockwall  
★

### LEGAL GAME • 2013-2014

OSR Required Sept. 1-8

**Dove:**

**Regular Season:** Each day of the first split of Central Zone (Mourning, White-winged, and Eurasian Collared).



**Special Regulations:** Do not use dirt road or parking areas when wet. Do not climb fence; use designated entry gates.

★	Information/Registration Station
P	Designated Parking/Entry
■	Public Hunting Area
⊙	Trees



## TICK-BORNE DISEASES IN TEXAS

Each year Texans contract Lyme disease, Rocky Mountain spotted fever, ehrlichiosis and relapsing fever. All of these diseases are transmitted by the bite of an infected tick. If caught early, these diseases can almost always be cured. If left untreated, they can be serious or even fatal.

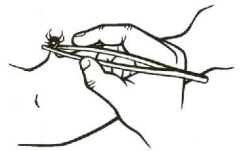
Early symptoms of these diseases mimic the "flu," and include fever, headache, tiredness, stiff neck or neck pain, muscle aches, and joint pain. Sometimes a rash is also present. If you develop flu-like symptoms (with or without a rash) after a tick bite, you should see a physician right away.

### To protect yourself and your family

- Wear light-colored clothing so that ticks can easily be seen.
- Tuck pant legs into socks to keep ticks off of your skin.
- Wear long-sleeved shirts and keep shirt tails tucked in.
- Use insect repellent according to package instructions.
- Inspect exposed skin every few hours for ticks.
- Do a thorough, full-body tick check when you come in and remove any attached ticks.
- Frequently check your pets for ticks. In addition to bringing ticks into your home, pets can contract tick-borne diseases.

### To remove an attached tick

- Use tweezers to grasp the tick's mouthparts as close to the skin as possible.
- If tweezers are not available use a tissue to protect your fingers.
- With a steady motion, pull the tick straight out.
- After removal, you can mail the live tick to the Texas Department of Health Laboratory (address below) for identification and testing. Please use a container with a secure lid. Putting a small piece of tissue moistened with a single drop of water in the container will help keep the tick alive.



### For More Information


For more information on tick-borne diseases in Texas, contact your local health department or the Texas Department of Health, 1100 West 49th St., Austin, TX 78756.

[www.TickTexas.org](http://www.TickTexas.org)



**Attention  
Parents!**

# **TEXAS YOUTH HUNTING PROGRAM**



If you have a child 9 to 17 years old who wants to learn more about wildlife and hunting, TYHP offers the opportunity to spend some quality time in the outdoors learning together and making memories.

## **Who we are:**

The Texas Youth Hunting Program was established by Texas Parks and Wildlife Department and Texas Wildlife Association to increase the numbers of youth participating in wildlife and hunting activities.

## **What we do:**

Since 1995, the TYHP has been conducting affordable weekend hunts for youth run by experienced volunteers. Our hunts teach outdoor skills, safety, wildlife management, personal responsibility and respect for private property.

## **Why it's important:**

Kids who participate in our youth hunts have fun while learning about wildlife and nature. They learn about natural resource conservation and management and how to be safe in the outdoors from game wardens, biologists, landowners, experienced hunters, and hunter education instructors.

**Come join us to learn and share some special time with your child.**

**[www.texasyouthhunting.com](http://www.texasyouthhunting.com)**

**(800) 460-5494**



# REGION 5 - PINEYWOODS

## 2013-2014

For enhanced individual area maps, please visit [www.tpwd.state.tx.us/huntwild/hunt/public/lands/maps/](http://www.tpwd.state.tx.us/huntwild/hunt/public/lands/maps/)

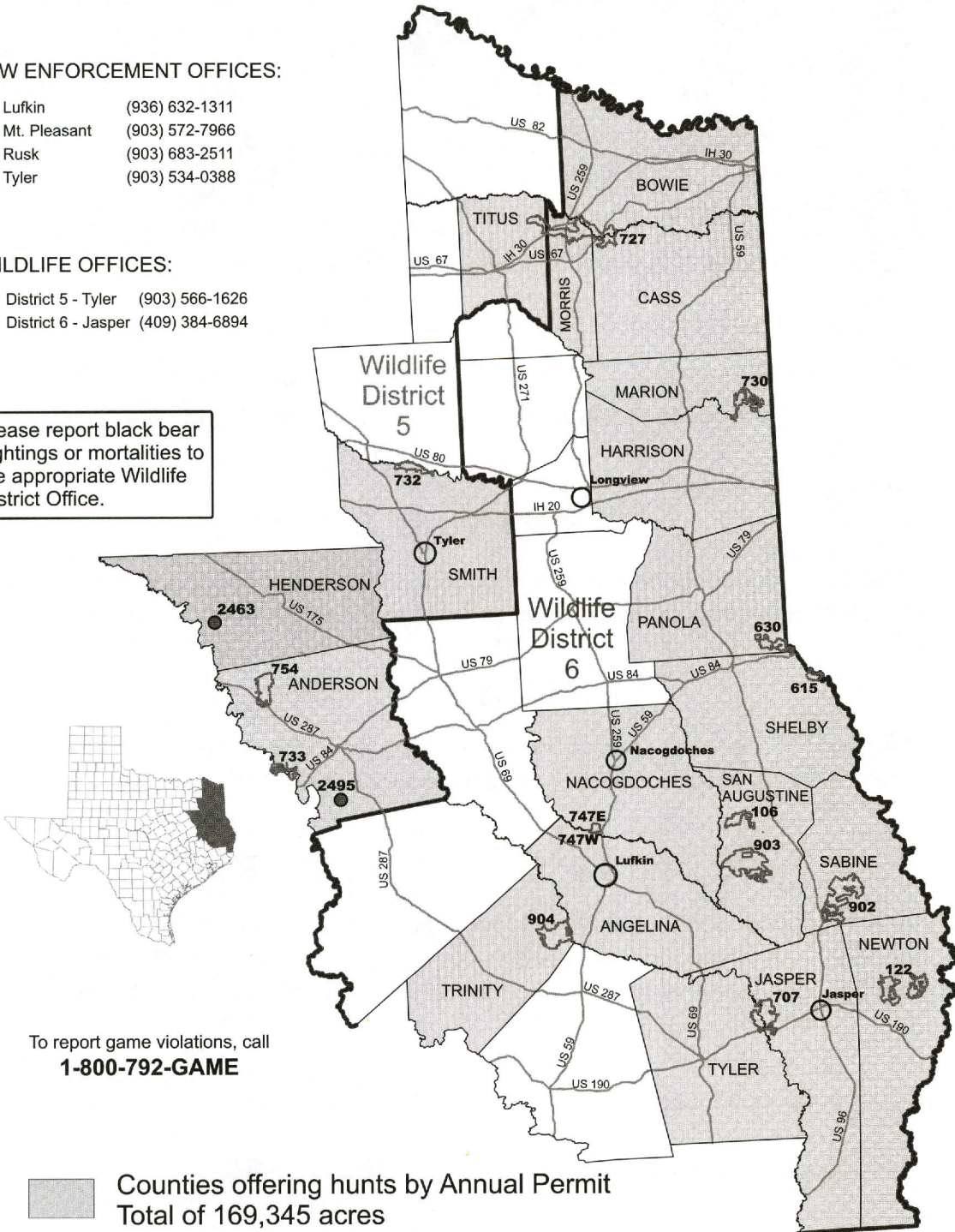
### LAW ENFORCEMENT OFFICES:

Lufkin	(936) 632-1311
Mt. Pleasant	(903) 572-7966
Rusk	(903) 683-2511
Tyler	(903) 534-0388

### WILDLIFE OFFICES:

District 5 - Tyler	(903) 566-1626
District 6 - Jasper	(409) 384-6894

Please report black bear sightings or mortalities to the appropriate Wildlife District Office.



To report game violations, call  
**1-800-792-GAME**

Counties offering hunts by Annual Permit  
Total of 169,345 acres



## PHR 5 HUNTING OPPORTUNITY OFFERED BY SPECIES

Page	County	Unit #	Unit Name	Deer - Archery	Deer - General	Deer-Muzzleloader	Feral Hog	Turkey	Dove	Teal	Waterfowl	Conservation Season	Other Migratory Birds	Quail	Squirrel	Rabbit	Coyotes	Furbearers/Predators	Trapping	Fishing	Y/A Feral Hog	Y/A Waterfowl	Y/A Squirrel	Youth Deer	Youth Feral Hog	Youth Waterfowl	Youth Squirrel	
52	Anderson	733	Big Lake Bottom WMA				1				1		1		1	1				1		1	1		1			
53	Anderson	754	Gus Engeling WMA				1		1		1				1	1				1								
54	Anderson	2495	Ivy	1			1								1	1												
55	Bowie/Cass/Morris/Titus	727	White Oak Creek WMA	1			1	1	1	1	1		1		1	1	1	1		1	1		1					
56	Henderson	2463	Trinidad City Lake				1				1																	
57	Jasper/Tyler	707	Angelina Neches/Dam B WMA	1	1	1	1		1	1	1	1	1	1	1	1	1	1	1	1					1		1	1
58	Marion/Harrison	730	Caddo Lake WMA	1	1	1	1	1	1	1	1	1	1	1	1	1	1	1	1	1	1	1			1		1	1
59	Nacogdoches	747E	Alazan Bayou WMA - Blount Tract	1			1		1	1	1		1		1	1	1	1	1	1	1				1		1	1
60	Angelina	747W	Alazan Bayou WMA - Old River Tract	1			1		1	1	1		1		1	1	1	1	1	1	1				1		1	1
61	Newton	122	Campbell Timberland Mgmt. Unit 122	1			1	1	1	1	1	1	1	1	1	1	1	1	1	1				1		1		1
62	Panola	630	Sabine River Authority Unit 630	1	1	1	1	1	1	1	1	1	1	1	1	1	1	1	1	1	1				1	1	1	1
63	Sabine	902	Moore Plantation WMA	1	1	1	1	1	1	1	1	1	1	1	1	1	1	1	1	1	1				1	1	1	1
64	San Augustine	106	Campbell Timberland Mgmt. Unit 106	1	1	1	1	1	1	1	1	1	1	1	1	1	1	1	1	1	1				1	1	1	1
65	San Augustine	903	Bannister WMA	1	1	1	1	1	1	1	1	1	1	1	1	1	1	1	1	1	1				1	1	1	1
66	Shelby	615	North Toledo Bend WMA	1			1		1	1	1	1	1	1	1	1	1	1	1	1	1				1	1	1	1
67	Smith	732	Old Sabine Bottom WMA	1			1			1	1	1	1	1	1	1	1	1	1	1	1				1	1	1	1
68	Trinity	904	Alabama Creek WMA	1	1	1	1	1	1	1	1	1	1	1	1	1	1	1	1	1	1				1	1	1	1
			<b>Post Card Hunts</b>																									
xvii	Anderson	733	Big Lake Bottom WMA															1				1						
xvii	Anderson	754	Gus Engeling WMA		1																							
xvii	Nacogdoches	747E	Alazan Bayou WMA - Blount Tract								1							1										
			<b>Totals</b>	<b>14</b>	<b>8</b>	<b>8</b>	<b>17</b>	<b>8</b>	<b>13</b>	<b>13</b>	<b>17</b>	<b>10</b>	<b>14</b>	<b>9</b>	<b>16</b>	<b>16</b>	<b>12</b>	<b>15</b>	<b>11</b>	<b>15</b>	<b>2</b>	<b>2</b>	<b>13</b>	<b>8</b>	<b>1</b>	<b>12</b>	<b>1</b>	



To Tennessee Colony

645

### YOUTH HUNTS

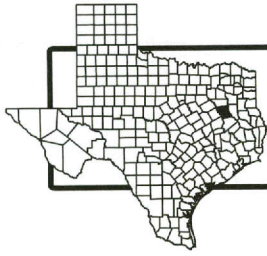
**Youth/Adult Squirrel:** Sept. 28-29 (Rimfire or shotgun with no larger than #4 shot only).

**Youth Only Deer/Feral Hog:** Oct. 26-27. Bag limit 2 bucks and 2 antlerless. Legal bucks must have an inside spread of 13 inches or greater or at least one unbranched antler. Unlimited feral hog. See **MANDATORY DEER CHECK STATION**.

**Youth/Adult Waterfowl:** Nov. 27-Dec. 1 provided these dates occur within the North Zone Duck season. Snipe, rail, and gallinule may also be taken during the open season for these species. Shooting hours end at noon.

**Big Lake Bottom WMA**  
Unit #733  
3,894 acres

Anderson County



0 1 2  
APPROXIMATE SCALE IN MILES

**ENTIRE AREA CLOSED:** Sept. 30-Oct. 4, 14-18, Nov. 9-10, 13-15, Dec. 2-4, Jan. 15-17, Feb 7-9 and 26-28.

Anderson County

Freestone County

Harmony

3328

320

3452

2901

645



Texas Department of Criminal Justice

#### MANDATORY DEER CHECK STATION:

All deer harvested from the beginning of legal shooting hours on Sat. Oct. 26 until the end of legal shooting hours on Sun., Oct. 27 must be field dressed prior to being checked at a designated deer check station. Check station hours will be from 8:00 a.m. until 8:00 p.m. on Saturday and Sunday.

Cedar Lake

Big Lake

Trinity River

Blue Lake

#### Postcard Selection Hunts

**Furbearers and Predators.**  
See front section of booklet for Postcard Selection Hunt information.

### LEGAL GAME • 2013-2014

**OSR Required Each Day**

**NO WHITE-TAILED DEER HUNTS** by APH permit on this area except for Youth Only Deer hunts.

**Feral Hog:** Mar. 1-Apr. 30 (no bag limit). Only legal firearms, archery, and crossbows may be used to take feral hogs. Use of dogs and trapping are prohibited.

**Waterfowl:** Dec. 5-8, 21-Jan. 14 and Jan. 18-26 provided these dates fall within the North Zone Duck season. Shooting hours are one half hour before sunrise to noon.

**Woodcock, Gallinules and Snipe:** May be taken during the shooting hours and hunt dates for waterfowl during the open seasons for these species.

**Squirrel, Feral Hog, Rabbits & Hares:** (Rimfire or shotgun) Oct. 5-13, 19-25, and May 1-31. Use of dogs for feral hogs is prohibited. No trapping.

**Fishing:** Except on dates ENTIRE AREA CLOSED.

**Means Restrictions:** Except for general feral hog hunts, shotguns are restricted to non-toxic shot for waterfowl or no larger than #4 shot.

**SPECIAL REGULATIONS:** General access to the area is by APH and LPU Permit only during daylight hours at designated entry points. Dogs are prohibited except each permit holder may possess one dog while hunting waterfowl, squirrel, rabbits, or hares. See Prohibited Acts for further restrictions.

- Designated Entrance / Information Station
- Deer Check Station
- Designated Camping Area
- Public Hunting Area
- Designated Parking Area
- Designated Road
- Pond/Lake
- Stream/bed

To Fairfield

84

Freestone County

Anderson County

Long Lake

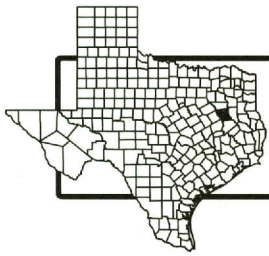
79

84

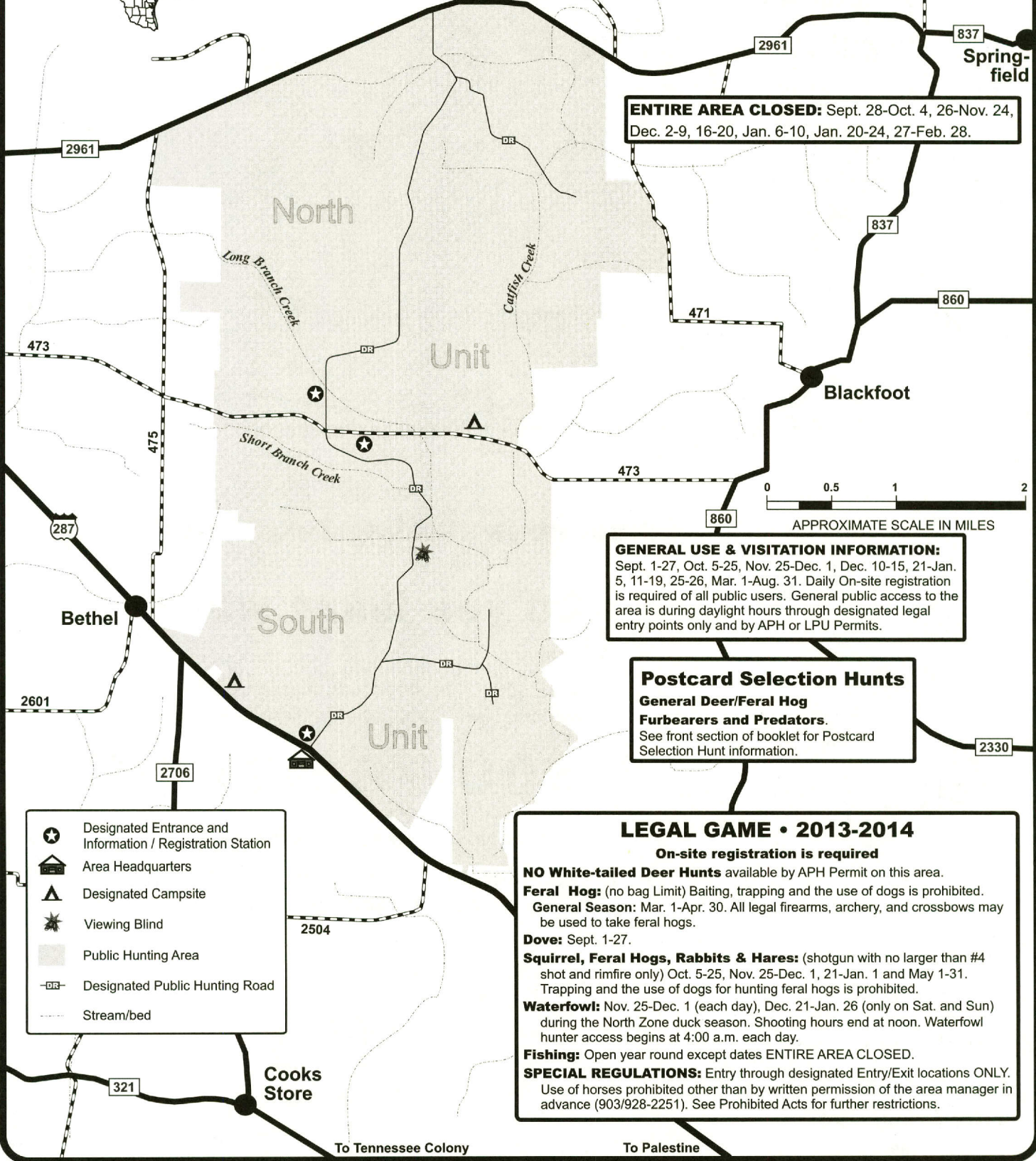
294

79





**Gus Engeling WMA**  
Unit# 754  
9,957 acres



**ENTIRE AREA CLOSED:** Sept. 28-Oct. 4, 26-Nov. 24, Dec. 2-9, 16-20, Jan. 6-10, Jan. 20-24, 27-Feb. 28.



APPROXIMATE SCALE IN MILES

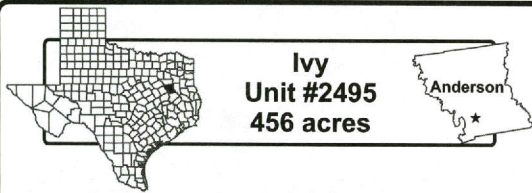
**GENERAL USE & VISITATION INFORMATION:**  
Sept. 1-27, Oct. 5-25, Nov. 25-Dec. 1, Dec. 10-15, 21-Jan. 5, 11-19, 25-26, Mar. 1-Aug. 31. Daily On-site registration is required of all public users. General public access to the area is during daylight hours through designated legal entry points only and by APH or LPU Permits.

**Postcard Selection Hunts**  
**General Deer/Feral Hog**  
**Furbearers and Predators.**  
See front section of booklet for Postcard Selection Hunt information.

- Designated Entrance and Information / Registration Station
- Area Headquarters
- Designated Campsite
- Viewing Blind
- Public Hunting Area
- Designated Public Hunting Road
- Stream/bed

**LEGAL GAME • 2013-2014**  
**On-site registration is required**  
**NO White-tailed Deer Hunts** available by APH Permit on this area.  
**Feral Hog:** (no bag Limit) Baiting, trapping and the use of dogs is prohibited.  
**General Season:** Mar. 1-Apr. 30. All legal firearms, archery, and crossbows may be used to take feral hogs.  
**Dove:** Sept. 1-27.  
**Squirrel, Feral Hogs, Rabbits & Hares:** (shotgun with no larger than #4 shot and rimfire only) Oct. 5-25, Nov. 25-Dec. 1, 21-Jan. 1 and May 1-31. Trapping and the use of dogs for hunting feral hogs is prohibited.  
**Waterfowl:** Nov. 25-Dec. 1 (each day), Dec. 21-Jan. 26 (only on Sat. and Sun) during the North Zone duck season. Shooting hours end at noon. Waterfowl hunter access begins at 4:00 a.m. each day.  
**Fishing:** Open year round except dates ENTIRE AREA CLOSED.  
**SPECIAL REGULATIONS:** Entry through designated Entry/Exit locations ONLY. Use of horses prohibited other than by written permission of the area manager in advance (903/928-2251). See Prohibited Acts for further restrictions.





Ivy  
Unit #2495  
456 acres



**LEGAL GAME • 2013-2014**

OSR Required Sept. 28-29 and Nov. 2-3

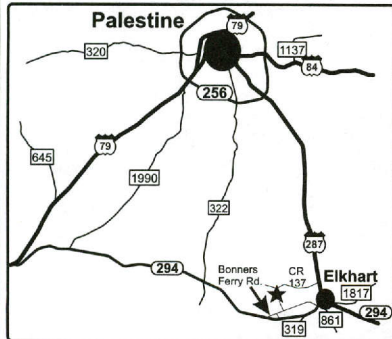
**Archery Only White-tailed Deer:** Sept. 28-Nov. 1. Bag limit - 1 deer (either sex). **LEGAL BUCK** must have at least one unbranched antler or an inside main beam spread of at least 13 inches.

**Archery Only Feral Hogs:** Nov. 2-May 31. No bag limit.


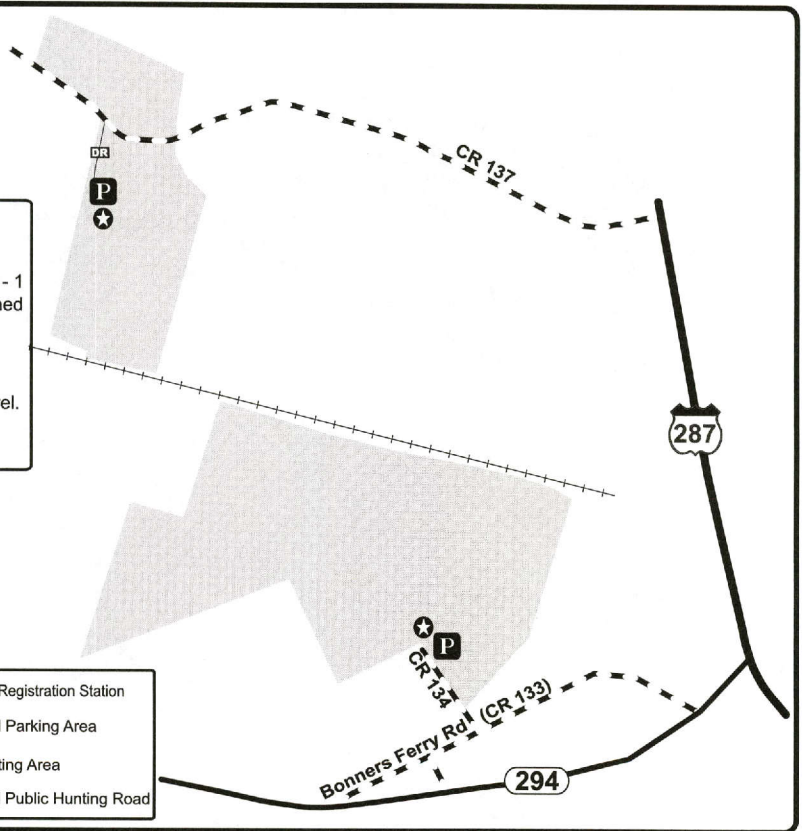
**Squirrel:** Nov. 2-Feb. 2, and May 1-31.

**Rabbit & Hares:** Concurrent with hunts for feral hog and squirrel.

**Means Restriction:** Firearms restricted to shotguns with no larger than #4 shot..



- ★ Information/Registration Station
- P Designated Parking Area
- Public Hunting Area
- +— Designated Public Hunting Road



**Someone is stealing Texas' wildlife ...**

**Do you know who?**

If you know a poacher or know of poaching activity, report these violations to Operation Game Thief by calling

**1-800-792-GAME**

and help preserve our wildlife resources.

Information leading to the arrest and conviction of a poacher may result in a reward up to \$1,000.

Become a member of the Operation Game Thief program.

Call (512) 389-8801 for membership information or send your tax-deductible donation to:

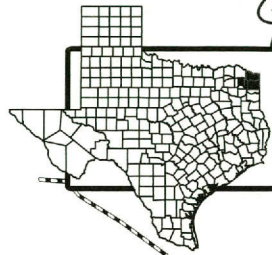
Operation Game Thief  
Texas Parks and Wildlife Department  
4200 Smith School Road  
Austin, TX 78744

**HELP SUPPORT**



a privately funded program





## White Oak Creek WMA Unit #727 25,777 acres

Property owned by U.S. Army Corps of Engineers



Bowie County  
Cass County

- Designated Entrance and Information Station
- Canoe / Small Craft Launch
- Boat Ramp
- Public Hunting Area
- Equestrian Trailhead and Parking Area
- Designated Equestrian Trails
- Stream/bed
- Area Headquarters

**NOTE:** TPWD Law Enforcement personnel in the area will be enforcing DPS regulations and decal requirements concerning ATV use on Public Hunting Lands.

**Means Restriction:** Only hunters with a permanent upper limb disability may use a crossbow to take deer and feral hog during an archery only season. Firearms are restricted to shotguns and rimfire rifles or handguns except during feral Hog General Season.

**SPECIAL REGULATIONS:** Entrance at designated entry points is required. Only hunters are required to possess the APH Permit. Waterfowl decoys may not be left set out overnight. Equestrian trails are open all year except when the entire area is closed.

**DISABLED ACCESS:** Registration at the White Oak Creek WMA Headquarters (903/884-3800) is required prior to ATV use.

**ENTIRE AREA CLOSED:** Oct. 26-27, Nov. 2-4, 6-8, and Feb. 1-5.

### LEGAL GAME • 2013-2014

**Archery Only White-tailed Deer Season:** Sept. 28-Jan. 5. Bag limit - 2 deer (1 buck and 1 antlerless). **LEGAL BUCK** must have at least one unbranched antler or an inside spread of at least 13 inches.

**Feral Hogs:** (no bag limit). Feral hogs may be harvested while engaged in any legal hunt, except during Spring Eastern Turkey season, provided the hunter uses the means that corresponds to that particular hunt.

**General Season:** Feb. 6-28 (use of dogs allowed). Dog identification required. Jan. 6-31, Mar. 1-31 (no dogs allowed). Use of ATV's restricted to disabled hunters only. No firearm restrictions.

**Spring Eastern Turkey:** Apr. 15-May 14 (1 gobbler only). Shotgun only. No baiting allowed. All turkeys harvested must be tagged and taken to an Eastern Turkey check station within 24 hours.

**Dove:** Sept. 1-30.

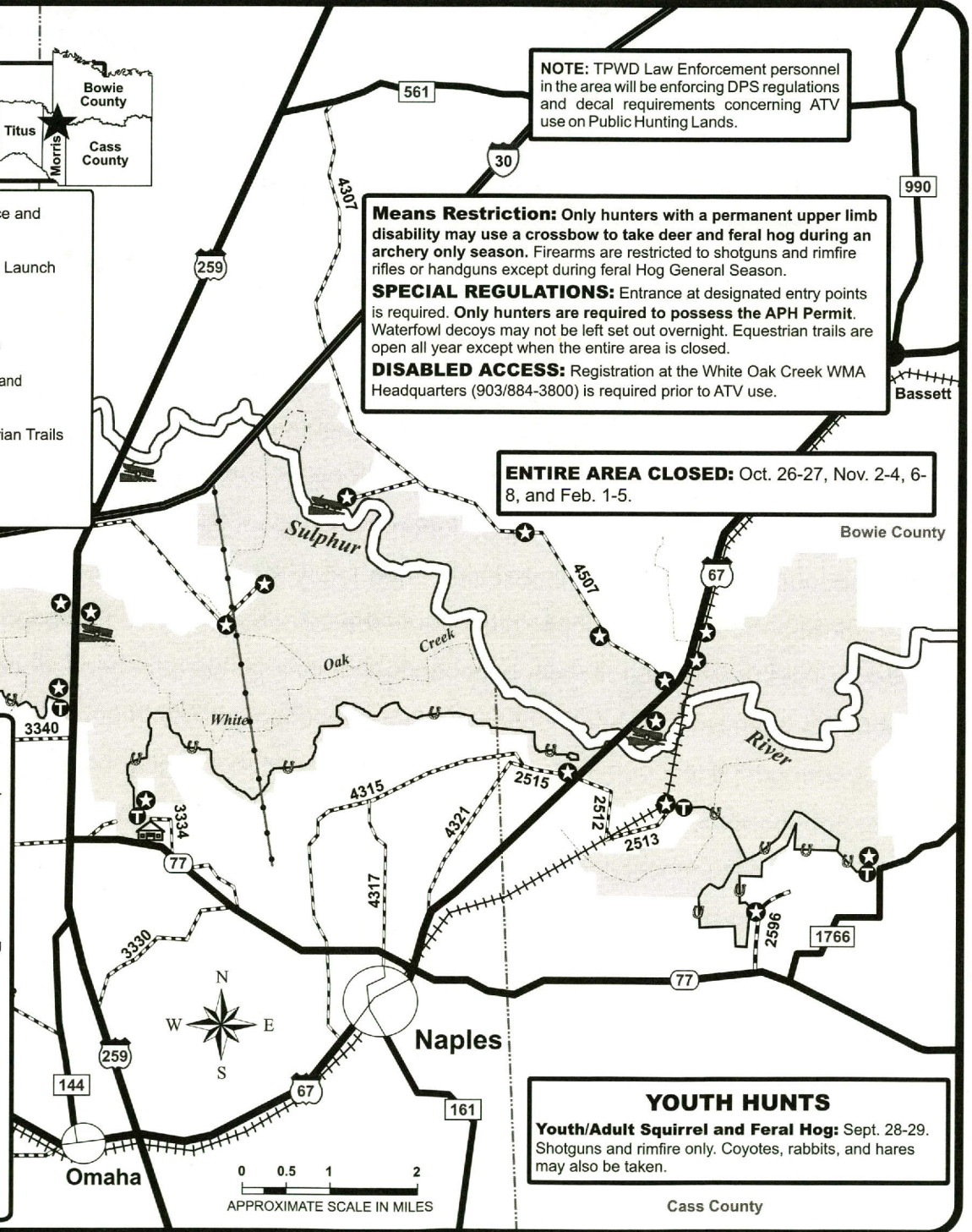
**Waterfowl:** Shooting hours - one half hour before sunrise to noon, except all day hunting is allowed for the Early Teal Season. Hunting is allowed each day of the **Early Teal, and North Zone Duck** seasons.

**Woodcock and Snipe:** May be taken during the shooting hours and season dates for waterfowl during the open seasons for these species.

**Squirrel:** Oct. 1-Jan. 31. Shotgun and rimfire only. **Bullfrogs:** daily limit of 25

**Coyotes, Furbearers, Rabbits, and Hares:** Oct. 1-Jan. 31, Feb. 6-Mar. 31. No bag limit.

**Fishing:** No permit required while on WMA property. Local rivers and creeks are not WMA property.

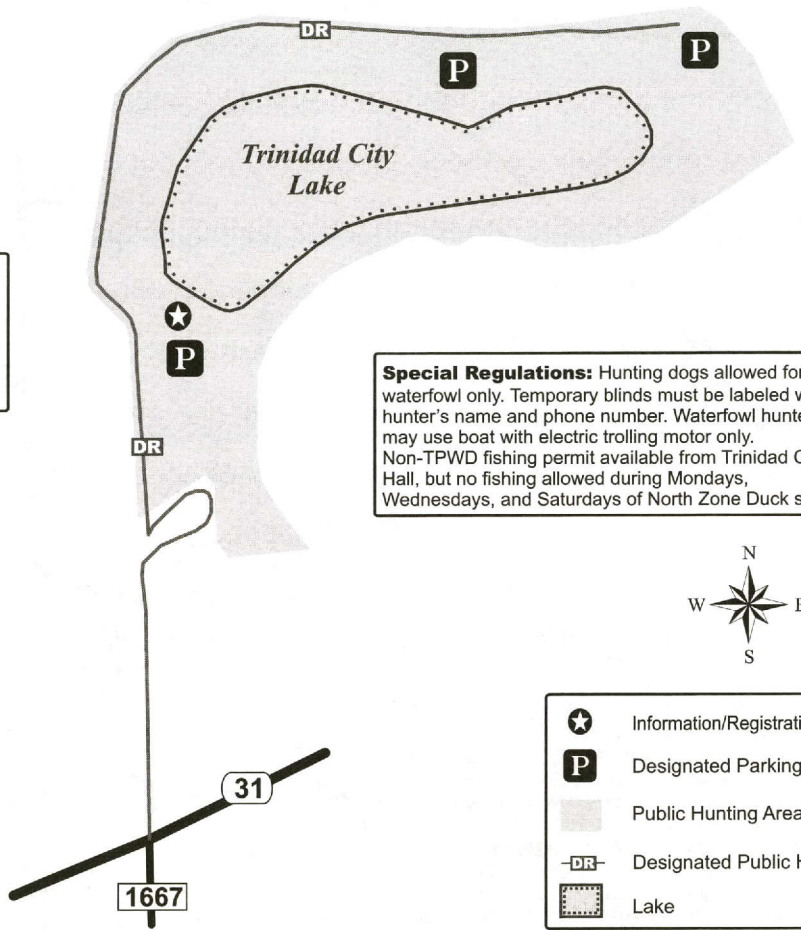
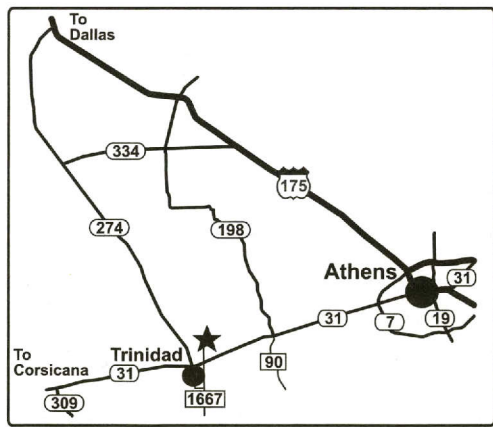


**YOUTH HUNTS**  
**Youth/Adult Squirrel and Feral Hog:** Sept. 28-29. Shotguns and rimfire only. Coyotes, rabbits, and hares may also be taken.

Cass County



**LEGAL GAME • 2013-2014**  
OSR Required Each Day  
**Waterfowl:** Mon., Wed., and Sat., of the North Zone Duck seasons.  
**Archery Only Feral Hog:** Sept. 1-Mar. 31 (no bag limit).



**Special Regulations:** Hunting dogs allowed for waterfowl only. Temporary blinds must be labeled with hunter's name and phone number. Waterfowl hunters may use boat with electric trolling motor only. Non-TPWD fishing permit available from Trinidad City Hall, but no fishing allowed during Mondays, Wednesdays, and Saturdays of North Zone Duck season.



- Information/Registration Station
- Designated Parking Area
- Public Hunting Area
- Designated Public Hunting Road
- Lake



# Angelina Neches / Dam B WMA

Unit #707  
12,636 acres

Property owned by U.S. Army Corps of Engineers

## YOUTH HUNTS

**Youth Only Squirrel:** Sept. 28-29. Shotgun and rimfire only.

**Youth Only Deer:** Oct. 26-27 (either sex) and Jan. 6-19 (either sex, buck must have at least one unbranched antler). See Legal Game Legend for White-tailed Deer bag limit and legal buck requirements.

**Youth Only Waterfowl:** See Texas Migratory Digest for Special Youth Season information and regulations. Shooting hours end at noon.

- ★ Information / Registration Station
- 🚤 Boat Ramp
- Public Hunting Area
- ▭ Pond/Lake
- Stream/bed

## LEGAL GAME • 2013-2014

**White-tailed Deer:** bag limit - 1 buck and 2 antlerless (all seasons combined). **LEGAL BUCK** must have at least one unbranched antler or an inside spread of 13 inches.

**Archery Only Season:** Sept. 28-Nov. 1 (either sex).  
**General Season:** Nov. 2-Jan. 5 (buck only).  
**Muzzleloader Season:** Jan. 6-19 (either sex, buck must have at least one unbranched antler).

**Feral Hogs:** Open year round (no bag limit). All legal firearms, archery and crossbows may be used.

**Waterfowl:** Shooting hours - one half hour before sunrise to noon, except all day hunting is allowed for the Early Teal season. Hunting is allowed each day of the **Early Teal, North Zone Duck, and Eastern Zone Goose** season (including any special conservation season).

**Woodcock, Rail, Gallinule, and Snipe:** May be taken during the open seasons for these species.

**Dove:** Central Zone

<b>Quail</b>	<b>Squirrel</b>	<b>Rabbits &amp; Hares</b>
<b>Predators</b>	<b>Crayfish</b>	
<b>Furbearers</b>		

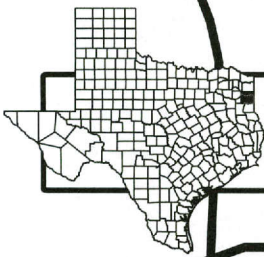
**Frogs:** daily bag of 25.      **Fishing:** No permit required.

**Trapping:** Nov. 1-Mar. 31, furbearers and predators only.

**SPECIAL REGULATIONS:** Only hunters are required to possess the APH Permit. Non-toxic shot required for all migratory game bird hunting. Camping on the area







## Caddo Lake WMA Unit #730 8,005 acres

Marion County  
Harrison County

Smithland

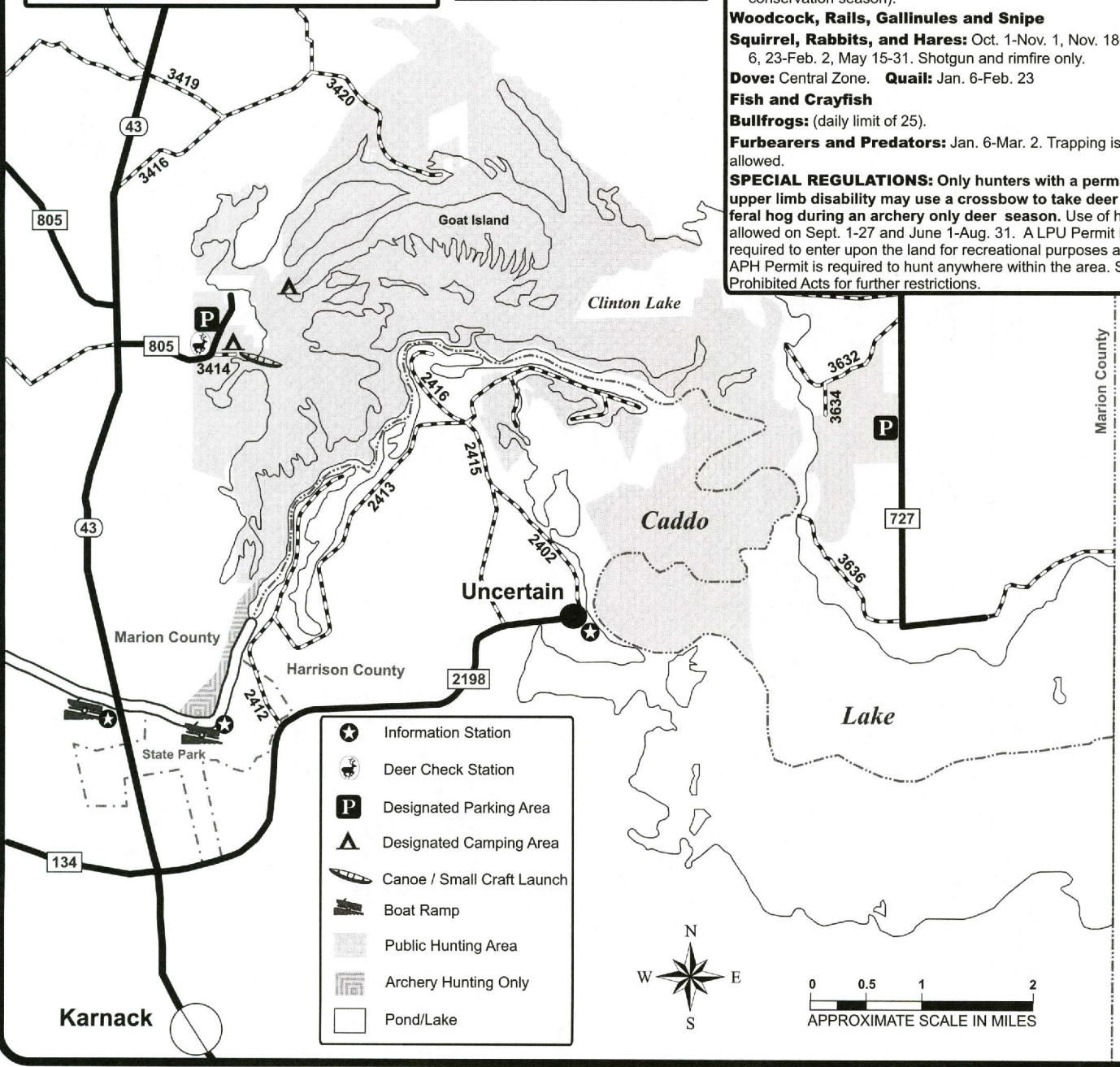
### YOUTH ONLY HUNTS

**Youth/Adult Squirrel and Feral Hogs:** Sept. 28-29. Shotgun and rimfire only.  
**Youth Only Deer:** Oct. 26-27 (Bag limit 1 buck and 1 antlerless) and Jan. 6-19 (Bag limit - 1 antlerless). See Legal Game Legend for legal buck requirements.  
**Youth Only Waterfowl:** See Texas Migratory Digest for Special Youth Season information and regulations. Shooting hours end at noon.

**SPECIAL REGULATIONS:** All deer harvested from the beginning of legal shooting hours until the end of legal shooting hours on Nov. 2-3, 9-10, 16-17, and Dec. 21-22 must be checked at the designated deer check station. Check station hours will be from sunrise until 7:00 p.m. on Saturday and Sunday.

### LEGAL GAME • 2013-2014

**White-tailed deer:** bag limit - 1 buck and 2 antlerless. **Legal buck** must have at least one unbranched antler or an inside spread of at least 13 inches.  
**Archery Only Season:** Sept. 28-Nov. 1, Dec. 7-15 (either sex).  
**General Season:** Nov. 2-17, Dec. 21-22 (either sex) and Nov. 18-Dec. 6, 16-20, 23-Jan. 5 (buck only).  
**Muzzleloader Season:** Jan. 6-19 (1 antlerless only).  
**Feral Hog:** (no bag limit). Feral hogs may be harvested while engaged in any legal hunt except during Spring Eastern Turkey season, provided the hunters uses the means that corresponds to that particular hunt.  
**Archery Only Season:** Oct. 1-Nov. 1, 18-Dec. 6, 23-Mar. 31 and May 15-31.  
**General Season:** Nov. 2-Dec. 6, 16-Mar. 31. Only legal firearms and archery may be used.  
**Spring Eastern Turkey:** Apr. 15-May 14 (1 gobbler only).  
**Shotguns, Archery, and Crossbows** only. No baiting allowed. All turkeys harvested must be tagged and taken to an Eastern Turkey check station within 24 hours.  
**Waterfowl:** Shooting hours end at noon. Hunting is allowed each day of the **Early Teal, North Zone Duck, and Eastern Zone Goose** seasons (including any special conservation season).  
**Woodcock, Rails, Gallinules and Snipe**  
**Squirrel, Rabbits, and Hares:** Oct. 1-Nov. 1, Nov. 18-Dec. 6, 23-Feb. 2, May 15-31. Shotgun and rimfire only.  
**Dove:** Central Zone. **Quail:** Jan. 6-Feb. 23  
**Fish and Crayfish**  
**Bullfrogs:** (daily limit of 25).  
**Furbearers and Predators:** Jan. 6-Mar. 2. Trapping is allowed.  
**SPECIAL REGULATIONS:** Only hunters with a permanent upper limb disability may use a crossbow to take deer and feral hog during an archery only deer season. Use of horses allowed on Sept. 1-27 and June 1-Aug. 31. A LPU Permit is required to enter upon the land for recreational purposes and an APH Permit is required to hunt anywhere within the area. See Prohibited Acts for further restrictions.

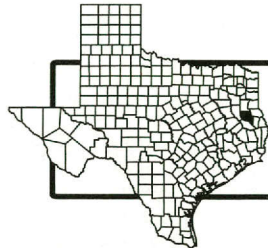


- Information Station
- Deer Check Station
- Designated Parking Area
- Designated Camping Area
- Canoe / Small Craft Launch
- Boat Ramp
- Public Hunting Area
- Archery Hunting Only
- Pond/Lake



LOUISIANA





**Alazan Bayou WMA  
Blount Tract  
Unit #747E  
2,063 acres**

To Nacogdoches

Nacogdoches  
County

**LEGAL GAME • 2013-2014**

**On-site registration is required.**

**Archery Only White-tailed Deer:** Sept. 28-Jan. 5 (either sex) except on dates the entire area is closed. Bag limit - 1 buck and 2 antlerless. **LEGAL BUCK** must have at least one unbranched antler or an inside spread of at least 13 inches.

**Feral Hogs:** Open year round except on dates the entire area is closed. Legal means for taking feral hog are: **archery, crossbows, muzzleloaders, and shotguns** only. Baiting is legal for feral hogs after the last day of waterfowl season until July 31.

**Waterfowl:** Shooting hours - one half hour before sunrise to noon. **Hunter access beyond parking areas begins at 4 a.m.**

**Early Teal:** Hunting is allowed each day of the Early Season.

**North Zone Duck and Eastern Zone Goose:** Hunting is allowed on Mon., Wed., and Sat. during the season except on dates entire area is closed and on Dec. 21, Jan. 4, and 11.

**Rail and Gallinules:** Shooting hours end at noon. Hunting is allowed Mon., Wed., and Sat. during the season except on dates entire area is closed.

**Snipe:** Shooting hours end at noon. Hunting is allowed Mon., Wed., and Sat. during the North Zone Duck season and daily thereafter through end of the season except closed on Jan. 11.

**Woodcock:** Each day within the season except on dates entire area is closed and on Jan. 11 and 12.

**Dove:** Central Zone.

**Squirrel (Shotgun only)** Oct. 1-Feb. 2, May 1-31. Use of dogs prohibited from Oct. 16-Dec. 15.

**Rabbit & Hares:** No closed season. Use of dogs prohibited from Sept. 28-Jan. 5.

**Bullfrogs:** (daily limit of 25). **Crayfish**

**Fishing**

**Furbearers** **Predators**

**Trapping:** Feb. 1-Mar. 31, furbearers and predators only.

**Means Restriction:** Firearms restricted to shotguns and muzzleloaders only. Non-toxic shot required for all migratory game bird hunting.

**SPECIAL REGULATIONS:** Use of horses allowed Sept. 1-27 and Apr. 1-Aug. 31. **Note:** Do not place bait for feral hogs on roads, parking areas, or levees.

**ENTIRE AREA CLOSED:** Nov. 9-17, Dec. 6-8, 13-14.

**Postcard Selection  
Hunts**

**Waterfowl.**

See front section of booklet for Postcard Selection Hunt information.



Stephen F. Austin

Experimental Forest

**NO HUNTING**

Angelina County

Blount Unit

Alazan  
Lake

Bayou

2782

630

59

Black  
Bayou

843


69

**YOUTH HUNTS**

**Youth/Adult Squirrel:** Sept. 28-29. Shotgun only.

**Youth Only Waterfowl:** See Texas Migratory Digest for Special Youth Season information and regulations. Shooting hours end at noon.

- Information/Registration Station
- Designated Camping Area
- Public Hunting Area
- Waterfowl Sanctuary (Closed to Waterfowl Hunting)
- Designated Public Hunting Road
- Pond/Lake
- Stream/bed
- Public Boat Ramp
- Area Headquarters





## LEGAL GAME • 2013-2014

**Archery Only White-tailed Deer:** Sept. 28-Jan. 5 (either sex). Bag limit - 1 buck and 2 antlerless. **LEGAL BUCK** must have at least one unbranched antler or an inside spread of at least 13 inches.

**Feral Hogs:** Open year round. Legal means for taking feral hog are: **archery, crossbows, muzzleloaders, and shotguns** only. Baiting is legal for feral hogs after the last day of waterfowl season until July 31.

**Waterfowl:** Shooting hours - one half hour before sunrise to noon.

**Early Teal:** Hunting is allowed each day.

**North Zone Duck and Eastern Zone Goose:** Hunting is allowed on Tues., Thurs., and Sat. during the season.

**Rail and Gallinules:** Shooting hours end at noon. Hunting is allowed Tues., Thurs., and Sat. during the season established for these species.

**Snipe:** Shooting hours end at noon. Hunting is allowed Tues., Thurs., and Sat. during the North Zone Duck season and daily thereafter through the end of the season.

**Woodcock:** Each day during the season.

**Dove:** Central Zone.

**Squirrel:** Oct. 1-Feb. 2, May 1-31 (shotgun only).

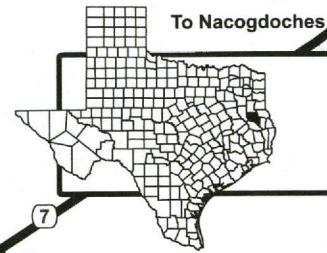
**Rabbit & Hares:** No closed season. Use of dogs prohibited from Sept. 28-Jan. 5.

**Bullfrogs:** (daily limit of 25). **Crayfish** **Fishing**

**Furbearers** **Predators**

**Trapping:** Feb. 1-Mar. 31, furbearers and predators only.

**Means Restriction:** Firearms restricted to shotguns and muzzleloaders only. Non-toxic shot required for all migratory game bird hunting.



**Alazan Bayou WMA**  
**Old River Tract**  
**Unit #747W**  
**485 acres**

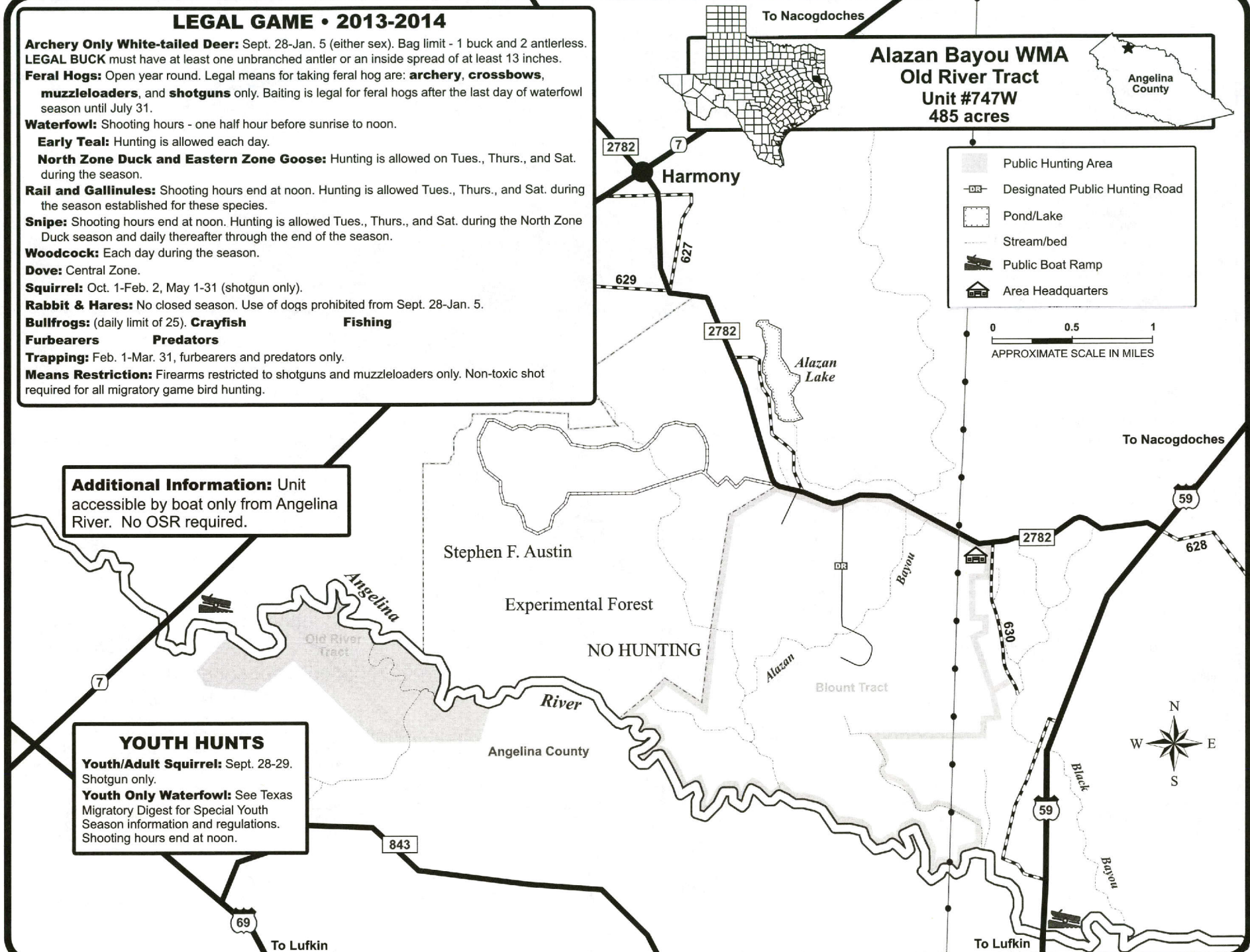


- Public Hunting Area
- Designated Public Hunting Road
- Pond/Lake
- Stream/bed
- Public Boat Ramp
- Area Headquarters

0 0.5 1  
 APPROXIMATE SCALE IN MILES

**Additional Information:** Unit accessible by boat only from Angelina River. No OSR required.

**YOUTH HUNTS**  
**Youth/Adult Squirrel:** Sept. 28-29. Shotgun only.  
**Youth Only Waterfowl:** See Texas Migratory Digest for Special Youth Season information and regulations. Shooting hours end at noon.





## YOUTH HUNTS

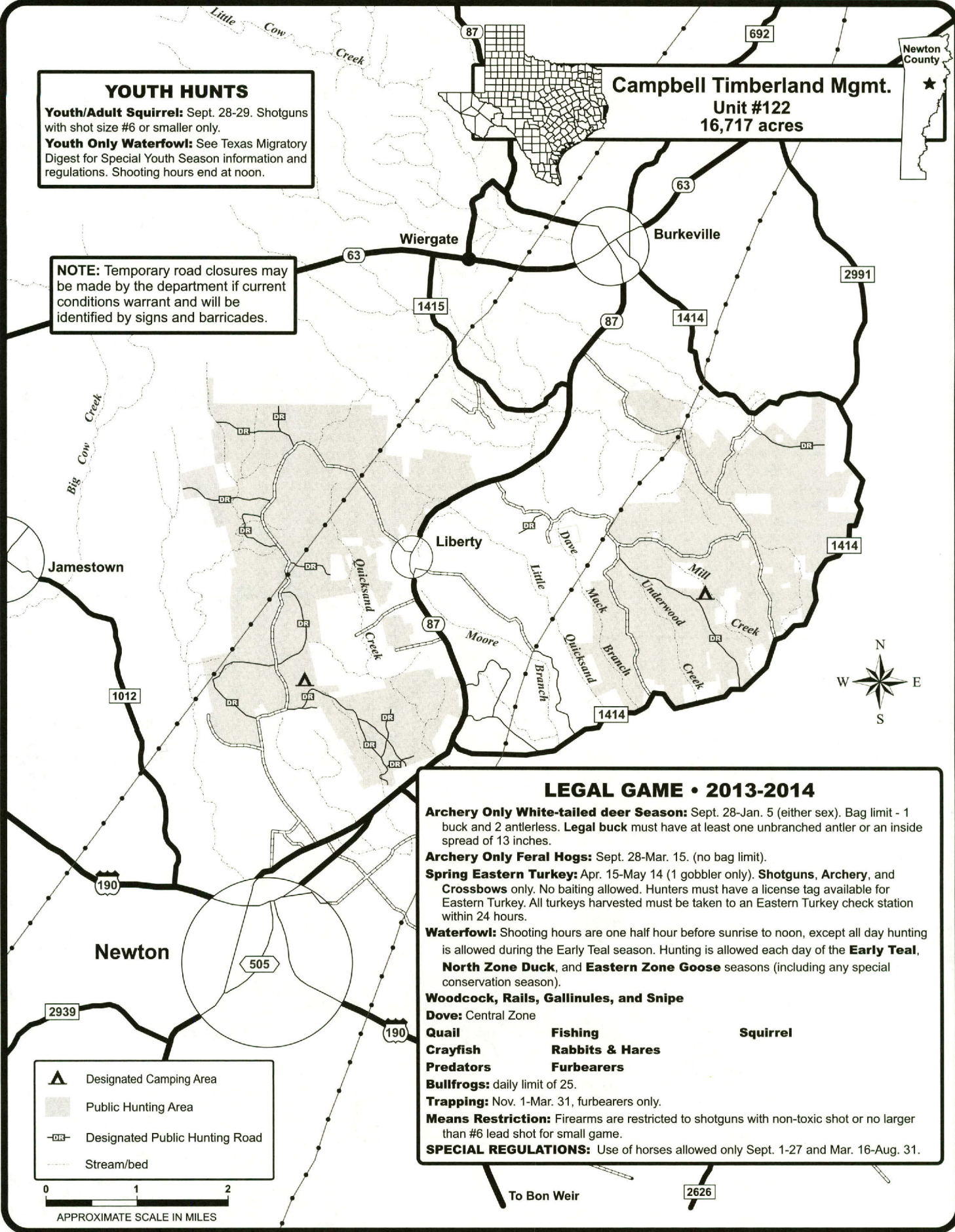
**Youth/Adult Squirrel:** Sept. 28-29. Shotguns with shot size #6 or smaller only.

**Youth Only Waterfowl:** See Texas Migratory Digest for Special Youth Season information and regulations. Shooting hours end at noon.

**NOTE:** Temporary road closures may be made by the department if current conditions warrant and will be identified by signs and barricades.

**Campbell Timberland Mgmt.**  
Unit #122  
16,717 acres

Newton County



## LEGAL GAME • 2013-2014

**Archery Only White-tailed deer Season:** Sept. 28-Jan. 5 (either sex). Bag limit - 1 buck and 2 antlerless. Legal buck must have at least one unbranched antler or an inside spread of 13 inches.

**Archery Only Feral Hogs:** Sept. 28-Mar. 15. (no bag limit).

**Spring Eastern Turkey:** Apr. 15-May 14 (1 gobbler only). Shotguns, Archery, and Crossbows only. No baiting allowed. Hunters must have a license tag available for Eastern Turkey. All turkeys harvested must be taken to an Eastern Turkey check station within 24 hours.

**Waterfowl:** Shooting hours are one half hour before sunrise to noon, except all day hunting is allowed during the Early Teal season. Hunting is allowed each day of the **Early Teal**, **North Zone Duck**, and **Eastern Zone Goose** seasons (including any special conservation season).

### Woodcock, Rails, Gallinules, and Snipe

**Dove:** Central Zone

**Quail**

**Crayfish**

**Predators**

**Bullfrogs:** daily limit of 25.

**Trapping:** Nov. 1-Mar. 31, furbearers only.

**Means Restriction:** Firearms are restricted to shotguns with non-toxic shot or no larger than #6 lead shot for small game.

**SPECIAL REGULATIONS:** Use of horses allowed only Sept. 1-27 and Mar. 16-Aug. 31.

**Fishing**

**Rabbits & Hares**

**Furbearers**

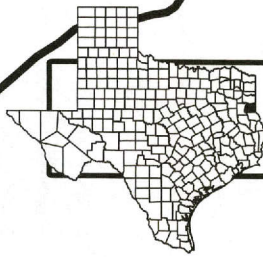
**Squirrel**

To Bon Weir

2626

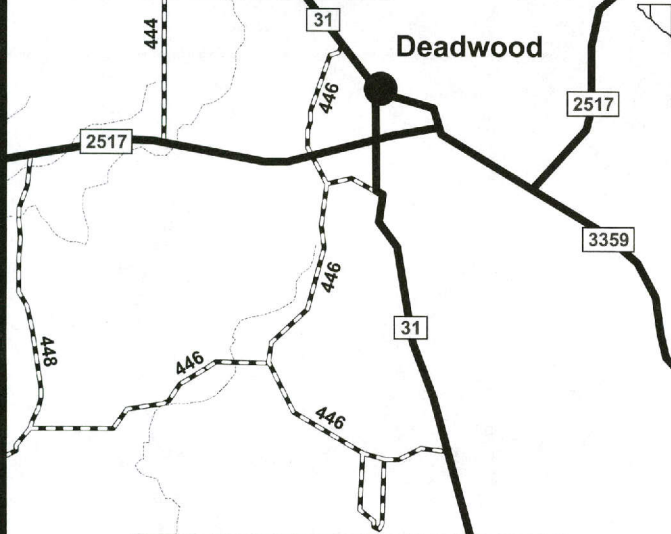


**NOTE:** Temporary road closures may be made by the department if current conditions warrant and will be identified by signs or barricades.



**Sabine River Authority**  
**Unit #630**  
**8,062 acres**

Panola County



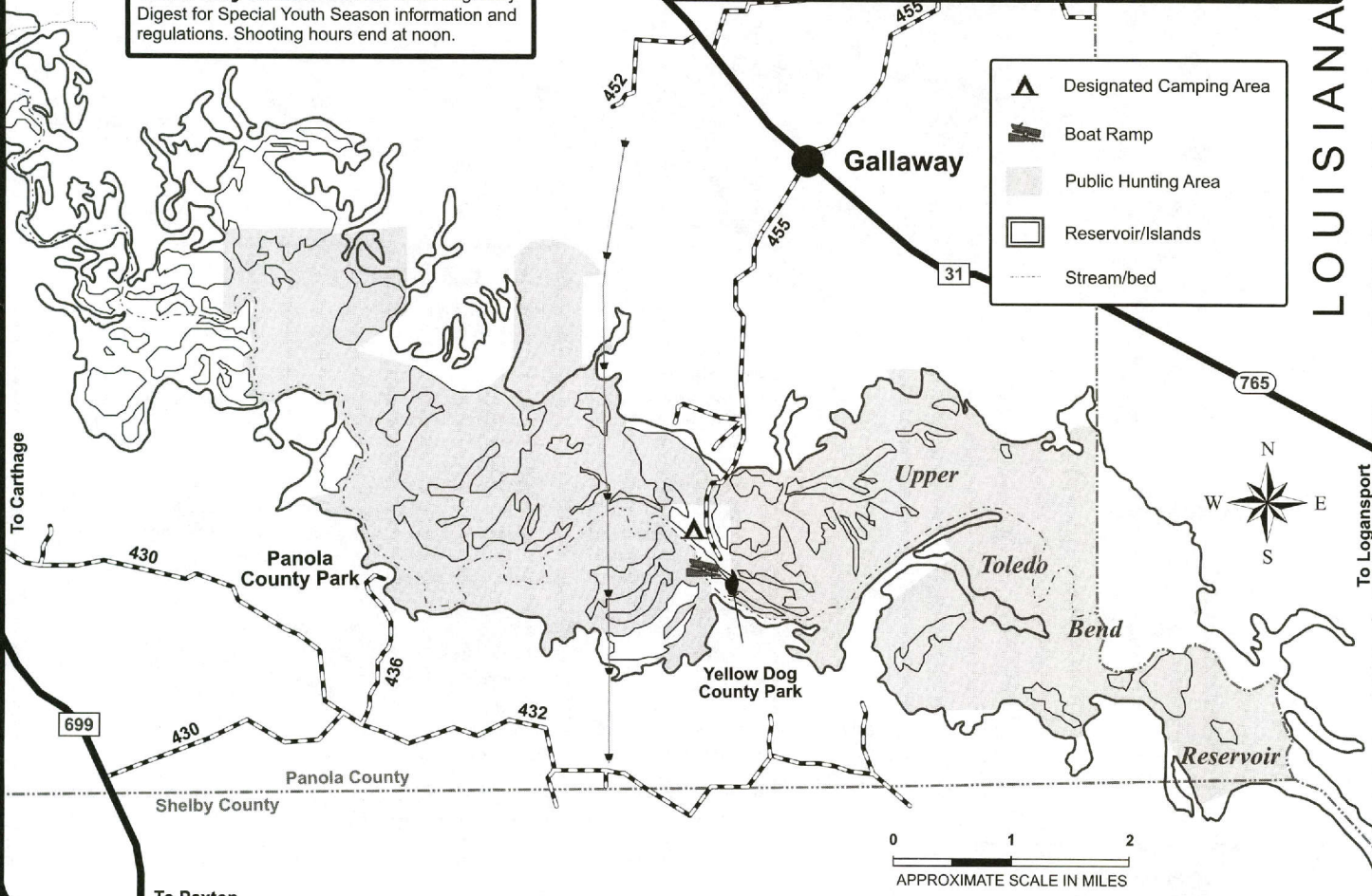
**Deadwood**

**LEGAL GAME • 2013-2014**

**White-tailed Deer:** Bag limit - 1 buck and 2 antlerless (all seasons combined). **LEGAL BUCK** must have at least one unbranched antler or an inside spread of at least 13 inches.  
**Archery Only Season:** Sept. 28-Nov. 1 (either sex).  
**General Season:** Nov. 2-Jan. 5 (buck only).  
**Muzzleloader Season:** Jan. 6-19 (either sex, buck must have at least one unbranched antler).  
**Feral Hog:** No closed season (no bag limit). All legal firearms, archery equipment, and crossbows may be used.  
**Spring Eastern Turkey:** Apr. 15-May 14 (1 gobbler only). **Shotgun, Archery, and Crossbows** only. No baiting allowed. All turkeys must be tagged and taken to an Eastern Turkey check station within 24 hours.  
**Waterfowl:** Shooting hours - one half hour before sunrise to noon, except all day hunting is allowed for Early Teal. Hunting is allowed each day of the **Early Teal, North Zone Duck, and Eastern Zone Goose** seasons (including any special conservation season).  
**Woodcock, Rail, Gallinule and Snipe**  
**Dove:** Central Zone  
**Quail**  
**Crayfish**  
**Predators**  
**Fishing**  
**Squirrel**  
**Rabbits & Hares**  
**Bullfrogs:** daily limit of 25.  
**Furbearers**  
**Trapping:** Nov. 1-Mar. 31, furbearers and predators only. Use of horses allowed only Sept. 1-27 and Mar. 16-Aug. 31.

**YOUTH HUNTS**

**Youth/Adult Squirrel:** Sept. 28-29. Shotgun and rimfire only.  
**Youth Only Deer:** Oct. 26-27 (either sex) and Jan. 6-19 (either sex, buck must have at least one unbranched antler) See Legal Game Box for White-tailed Deer bag limit and legal buck requirements.  
**Youth Only Waterfowl:** See Texas Migratory Digest for Special Youth Season information and regulations. Shooting hours end at noon.



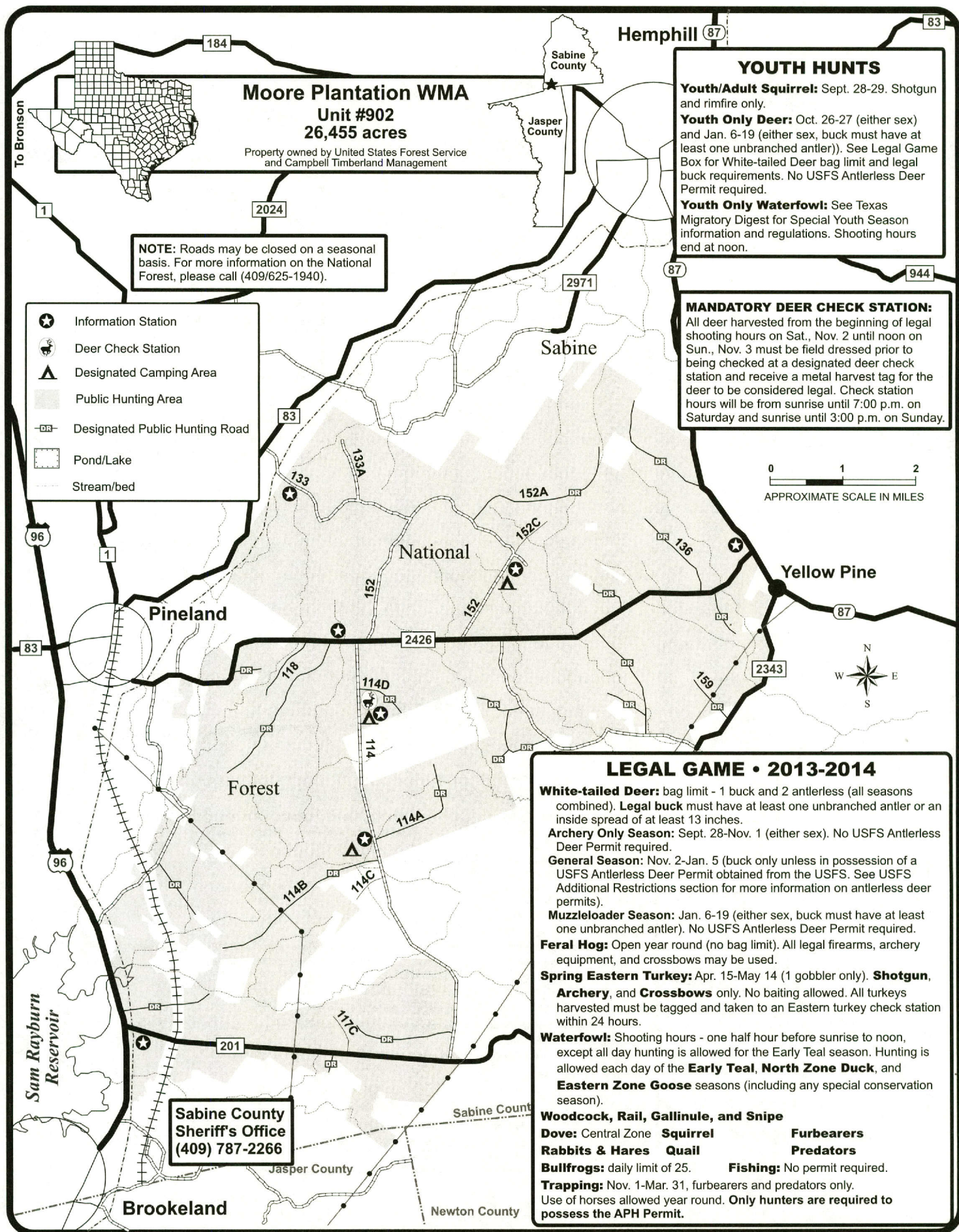
LOUISIANA

To Carthage

To Logansport

To Paxton





**Moore Plantation WMA  
Unit #902  
26,455 acres**

Property owned by United States Forest Service  
and Campbell Timberland Management

**NOTE:** Roads may be closed on a seasonal basis. For more information on the National Forest, please call (409/625-1940).

- ★ Information Station
- 🦌 Deer Check Station
- ▲ Designated Camping Area
- Public Hunting Area
- DR— Designated Public Hunting Road
- ▭ Pond/Lake
- Stream/bed

**YOUTH HUNTS**  
**Youth/Adult Squirrel:** Sept. 28-29. Shotgun and rimfire only.  
**Youth Only Deer:** Oct. 26-27 (either sex) and Jan. 6-19 (either sex, buck must have at least one unbranched antler). See Legal Game Box for White-tailed Deer bag limit and legal buck requirements. No USFS Antlerless Deer Permit required.  
**Youth Only Waterfowl:** See Texas Migratory Digest for Special Youth Season information and regulations. Shooting hours end at noon.

**MANDATORY DEER CHECK STATION:**  
 All deer harvested from the beginning of legal shooting hours on Sat., Nov. 2 until noon on Sun., Nov. 3 must be field dressed prior to being checked at a designated deer check station and receive a metal harvest tag for the deer to be considered legal. Check station hours will be from sunrise until 7:00 p.m. on Saturday and sunrise until 3:00 p.m. on Sunday.

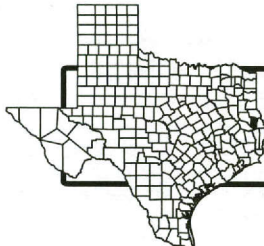


**LEGAL GAME • 2013-2014**

**White-tailed Deer:** bag limit - 1 buck and 2 antlerless (all seasons combined). **Legal buck** must have at least one unbranched antler or an inside spread of at least 13 inches.  
**Archery Only Season:** Sept. 28-Nov. 1 (either sex). No USFS Antlerless Deer Permit required.  
**General Season:** Nov. 2-Jan. 5 (buck only unless in possession of a USFS Antlerless Deer Permit obtained from the USFS. See USFS Additional Restrictions section for more information on antlerless deer permits).  
**Muzzleloader Season:** Jan. 6-19 (either sex, buck must have at least one unbranched antler). No USFS Antlerless Deer Permit required.  
**Feral Hog:** Open year round (no bag limit). All legal firearms, archery equipment, and crossbows may be used.  
**Spring Eastern Turkey:** Apr. 15-May 14 (1 gobbler only). **Shotgun, Archery, and Crossbows** only. No baiting allowed. All turkeys harvested must be tagged and taken to an Eastern turkey check station within 24 hours.  
**Waterfowl:** Shooting hours - one half hour before sunrise to noon, except all day hunting is allowed for the Early Teal season. Hunting is allowed each day of the **Early Teal, North Zone Duck, and Eastern Zone Goose** seasons (including any special conservation season).  
**Woodcock, Rail, Gallinule, and Snipe**  
**Dove:** Central Zone **Squirrel** **Furbearers**  
**Rabbits & Hares** **Quail** **Predators**  
**Bullfrogs:** daily limit of 25. **Fishing:** No permit required.  
**Trapping:** Nov. 1-Mar. 31, furbearers and predators only. Use of horses allowed year round. **Only hunters are required to possess the APH Permit.**

**Sabine County  
Sheriff's Office  
(409) 787-2266**





**Campbell Timberland Mgmt.**  
**Unit #106**  
**6,041 acres**

San Augustine County

San Augustine

**YOUTH HUNTS**

**Youth/Adult Squirrel:** Sept. 28-29. Shotgun and rimfire only.

**Youth Only Deer:** Oct. 26-27 (either sex) and Jan. 6-19 (either sex, buck must have at least one unbranched antler). See Legal Game Box for White-tailed Deer bag limit and legal buck requirements.

**Youth Only Waterfowl:** See Texas Migratory Digest for Special Youth Season information and regulations. Shooting hours end at noon.

**NOTE:** Temporary road closures may be made by the department if current conditions warrant and will be identified by signs or barricades.

**LEGAL GAME • 2013-2014**

**White-tailed Deer:** Bag limit - 1 buck and 2 antlerless (all seasons combined). **LEGAL BUCK** must have at least one unbranched antler or an inside spread of at least 13 inches.

**Archery Only Season:** Sept. 28-Nov. 1 (either sex).

**General Season:** Nov. 2-Jan. 5 (buck only).

**Muzzleloader Season:** Jan. 6-19 (either sex, buck must have at least one unbranched antler).

**Feral Hog:** Sept. 28-Mar. 15 (no bag limit). Only legal firearms, archery equipment, and crossbows may be used.

**Spring Eastern Turkey:** Apr. 15-May 14 (1 gobbler only). **Shotgun, Archery, and Crossbows** only. No baiting allowed. All turkeys must be tagged and taken to an Eastern Turkey check station within 24 hours.

**Waterfowl:** Shooting hours - one half hour before sunrise to noon, except all day hunting is allowed for Early Teal. Hunting is allowed each day of the **Early Teal, North Zone Duck, and Eastern Zone Goose** seasons (including any special conservation season).

**Woodcock, Rail, Gallinule and Snipe**

**Dove:** Central Zone

**Quail**

**Crayfish**

**Predators**

**Fishing**

**Squirrel**

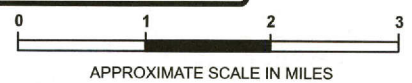
**Rabbits & Hares**

**Bullfrogs:** daily limit of 25.

**Furbearers**

**Trapping:** Nov. 1-Mar. 31, furbearers and predators only. Use of horses allowed only Sept. 1-27 and Mar. 16-Aug. 31.

- Designated Camping Area
- Public Hunting Area
- Designated Public Hunting Road
- Pond/Lake
- Stream/bed









Joaquin

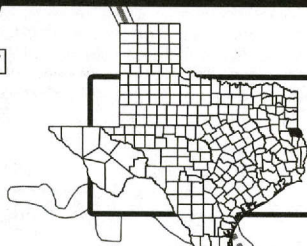
2787

### North Toledo Bend WMA

Unit #615  
2,763 acres

Property owned by Sabine River Authority

Shelby  
County



LOUISIANA

#### YOUTH HUNTS

**Youth/Adult Squirrel:** Sept. 28-29. Shotgun and rimfire only.

**Youth Only Waterfowl:** See Texas Migratory Digest for Special Youth Hunt information and regulations. Shooting hours end at noon.

139

2572

Sabine

National

Forest

Toledo

Bend

Reservoir

#### LEGAL GAME • 2013-2014

**OSR Required Each Day.**

**White-tailed Deer:** Bag limit - 1 buck and 2 antlerless. **LEGAL BUCK** must have at least one unbranched antler or an inside spread of at least 13 inches.

**Archery Only Season:** Sept. 28-Jan. 5 (either sex).

**Muzzleloader Only Season:** Jan. 6-19 (antlerless or spike buck only).

**Feral Hog:** (no bag limit.) No closed season. **Only legal firearms (except centerfire), archery equipment, and crossbows may be used.**

**Waterfowl:** Shooting hours - one half hour before sunrise to noon. Hunting is allowed each day of the **Early Teal**. Only on Wed., Sat., and Sun. of the **North Zone Duck** and **Eastern Zone Goose** seasons (including any special conservation season).

**Woodcock, Rail, Gallinule and Snipe**

**Dove:** Central Zone **Quail**

**Fishing** **Bullfrogs:** daily limit of 25.

**Crayfish** **Furbearers** **Predators**


**Squirrel:** Shotgun and rimfire only.

**Rabbits & Hares**

**Trapping:** Nov. 1-Mar. 31, furbearers and predators only.

**SPECIAL REGULATIONS:** Use of horses allowed only Sept. 1-27 and Mar. 16-Aug. 31.

- Information / Registration Station
- Boat Ramp
- Designated Camping Area
- Public Hunting Area
- Designated Public Hunting Road
- Access Trail - No Vehicles
- Boat roller levee
- Pond/Lake
- Wetland Impoundment



139



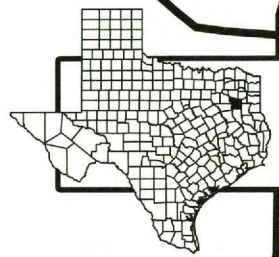
2422

1804

80

3056

778



**Old Sabine Bottom WMA**  
Unit #732  
5,727 acres

Smith  
County

**ENTIRE AREA CLOSED:** Oct. 26-27, Nov. 2-4, 9-11, Dec. 7-8, 14-16.

Crow

**SPECIAL REGULATIONS**

Only hunters with a permanent upper limb disability may use a crossbow to take legal game animals unless otherwise specified. Hunting animals at night is prohibited except while pursuing bullfrogs and raccoons during specified seasons. The use of dogs for hunting feral hogs and white-tailed deer is prohibited. Use of horses is prohibited other than by written permission of the Department in advance (903)/881-8233. Parking is restricted to designated parking areas. No target shooting. NOTE: Entire area may be closed to the public during periods of heavy rain or floods and special permit draw hunts.

**SPECIAL ATV/ORV TRAIL**

**Open Oct. 1 - May 31:** ATVs and ORVs may be used only while engaged in legal hunting activities. No recreational riding. ATV and ORV engine displacement may not exceed 1000 cc. Vehicles are limited to the designated trail only for remote access to park and walk.

**East of Main Road:** All permitted users.

**West of Main Road:** ADA Access Only; special registration with TPWD at area headquarters is required.

**NOTE:** Trail may be closed to all vehicle use during inclement weather conditions or periods of flooding. For information call 903/881-8233.



To Hawkins

- Area Headquarters
- Information/Registration Station
- Designated Camping Area
- Small Craft Launch
- Designated Parking Area
- Public Hunting Area
- Special ATV/ORV Hunting Access/Trail
- Designated Public Hunting Road
- Stream/bed

**YOUTH HUNTS**

**Youth/Adult Squirrel:** Sept. 28-29. Shotgun, rimfire, and muzzleloader only.  
**Youth Only Waterfowl:** See Texas Migratory Digest for Special Youth Season information and regulations. Shooting hours end at noon.

**LEGAL GAME • 2013-2014**

**OSR Required Each Day.**

**Archery Only White-tailed Deer Season:** Sept. 28-Oct. 25, 28-Nov. 1, 5-8, 12-Dec. 6, Dec. 9-13, 17-Jan. 5. Bag limit - 3 deer, no more than 1 buck. **LEGAL BUCK** must have at least one unbranched antler or an inside spread of at least 13 inches.

**Feral Hog:** (no bag limit).

**Archery Only Season:** Open year round except when area is closed. Crossbow use not allowed during Archery Only White-tailed Deer dates.

**Shotgun (with slugs or buckshot), Muzzleloader, and Rimfire:** Oct. 1-25, Dec. 9-13, 17-Jan. 5, May 1-31.

**General Season:** Jan. 6-Mar. 31. Only legal firearms, archery equipment, and crossbows may be used.

**Waterfowl:** Shooting hours - one half hour before sunrise to noon, except all day hunting is allowed for Early Teal. Hunting is **ONLY** allowed **Tuesday, Thursday, and Saturday** during **North Zone Duck and Eastern Zone Goose** season except when area is closed.

**Woodcock and Snipe:** May be taken during the shooting hours and hunt dates for waterfowl during the open seasons for these species.

**Squirrel:** (Shotgun, rimfire, and muzzleloader) Oct. 1-25, Dec. 9-13, 17-Feb. 2, and May 1-31.

**Furbearers (Raccoon only):** Dec. 17-May 31 (Shotgun and rimfire) Shooting hours are ½ hour after sunset until ½ hour before sunrise.

**Rabbits & Hares:** Concurrent with squirrel hunts. No bag limit.

**Fishing:** Open year round except dates entire area closed. **Bullfrog:** Daily limit of 25

67

1804

69

Lindale

2710

498

16

4106

4106

4106

4106

4126

4122

452

4129

4127

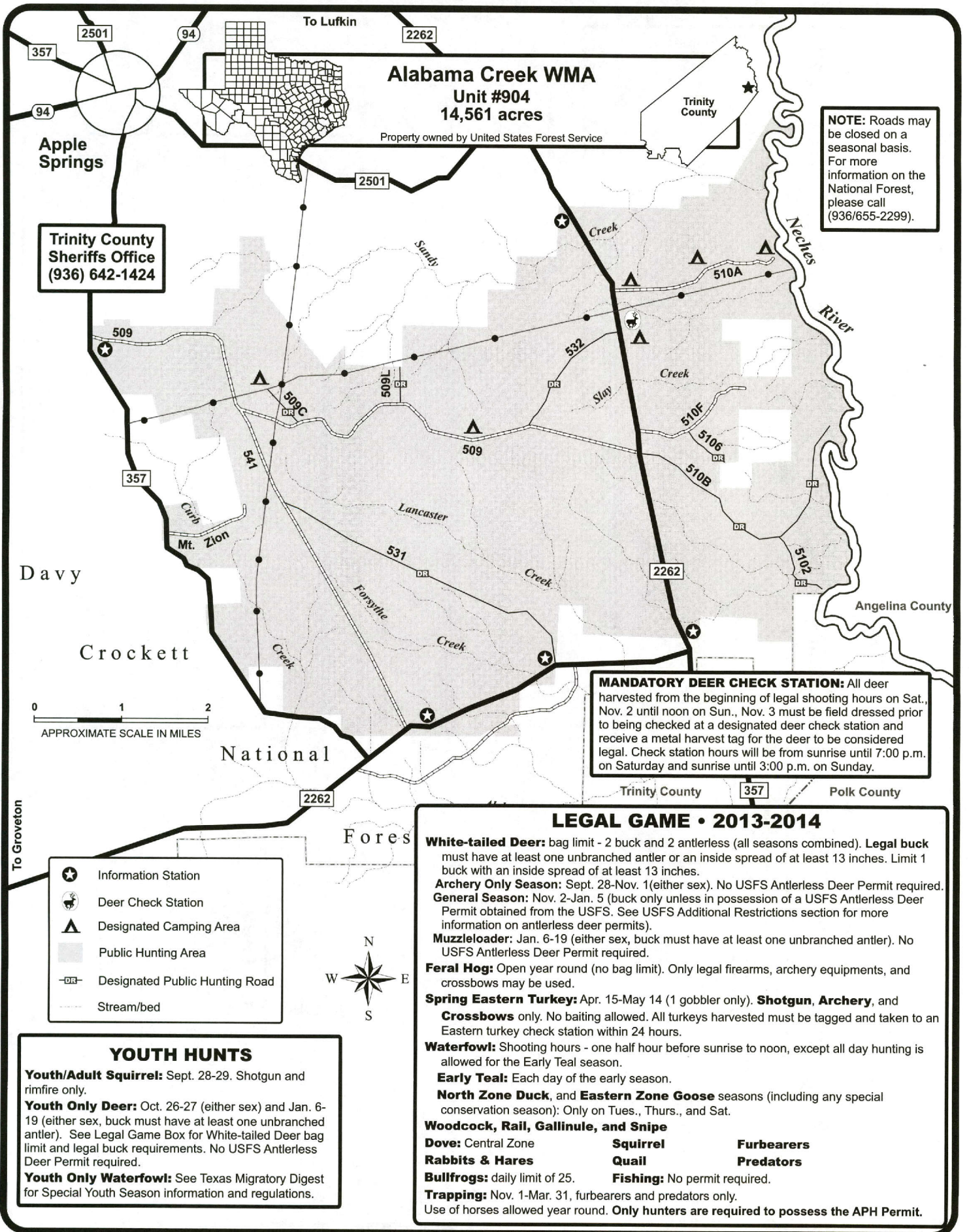
Wood County

Smith County

14

16





**NOTE:** Roads may be closed on a seasonal basis. For more information on the National Forest, please call (936/655-2299).

**Trinity County Sheriffs Office**  
(936) 642-1424

**MANDATORY DEER CHECK STATION:** All deer harvested from the beginning of legal shooting hours on Sat., Nov. 2 until noon on Sun., Nov. 3 must be field dressed prior to being checked at a designated deer check station and receive a metal harvest tag for the deer to be considered legal. Check station hours will be from sunrise until 7:00 p.m. on Saturday and sunrise until 3:00 p.m. on Sunday.

**LEGAL GAME • 2013-2014**

**White-tailed Deer:** bag limit - 2 buck and 2 antlerless (all seasons combined). **Legal buck** must have at least one unbranched antler or an inside spread of at least 13 inches. Limit 1 buck with an inside spread of at least 13 inches.  
**Archery Only Season:** Sept. 28-Nov. 1(either sex). No USFS Antlerless Deer Permit required.  
**General Season:** Nov. 2-Jan. 5 (buck only unless in possession of a USFS Antlerless Deer Permit obtained from the USFS. See USFS Additional Restrictions section for more information on antlerless deer permits).  
**Muzzleloader:** Jan. 6-19 (either sex, buck must have at least one unbranched antler). No USFS Antlerless Deer Permit required.  
**Feral Hog:** Open year round (no bag limit). Only legal firearms, archery equipments, and crossbows may be used.  
**Spring Eastern Turkey:** Apr. 15-May 14 (1 gobbler only). **Shotgun, Archery, and Crossbows** only. No baiting allowed. All turkeys harvested must be tagged and taken to an Eastern turkey check station within 24 hours.  
**Waterfowl:** Shooting hours - one half hour before sunrise to noon, except all day hunting is allowed for the Early Teal season.  
**Early Teal:** Each day of the early season.  
**North Zone Duck, and Eastern Zone Goose** seasons (including any special conservation season): Only on Tues., Thurs., and Sat.  
**Woodcock, Rail, Gallinule, and Snipe**  
**Dove:** Central Zone  
**Squirrel**  
**Furbearers**  
**Rabbits & Hares**  
**Quail**  
**Predators**  
**Bullfrogs:** daily limit of 25.  
**Fishing:** No permit required.  
**Trapping:** Nov. 1-Mar. 31, furbearers and predators only.  
 Use of horses allowed year round. **Only hunters are required to possess the APH Permit.**

- ★ Information Station
- 🐇 Deer Check Station
- ▲ Designated Camping Area
- Public Hunting Area
- Designated Public Hunting Road
- Stream/bed

**YOUTH HUNTS**

**Youth/Adult Squirrel:** Sept. 28-29. Shotgun and rimfire only.

**Youth Only Deer:** Oct. 26-27 (either sex) and Jan. 6-19 (either sex, buck must have at least one unbranched antler). See Legal Game Box for White-tailed Deer bag limit and legal buck requirements. No USFS Antlerless Deer Permit required.

**Youth Only Waterfowl:** See Texas Migratory Digest for Special Youth Season information and regulations.




# WHOOPING CRANES AND OTHER SIMILAR SPECIES

For more information, visit [www.tpwd.state.tx.us/whoopingcranes/](http://www.tpwd.state.tx.us/whoopingcranes/)  
or email: [whoopingcranes@tpwd.state.tx.us](mailto:whoopingcranes@tpwd.state.tx.us)





**ENDANGERED**



## WHOOPING CRANES – ENDANGERED

White with black wingtips, red cap and red malar stripe  
 Juveniles have a mixture of white and brown body feathers, with black wingtips  
 Necks long, extended straight forward in flight  
 Wingspan: 7-1/2 feet  
 Legs extend beyond tail in flight  
 Slow wingbeat  
 Flocks of 2 to 7, sometimes migrate with sandhill cranes



## WOOD STORKS

White, with black tail and black along entire edge of wings  
 Neck long, extended straight, bare and dark near head; heavy bill curved down  
 Wingspan: 5-1/2 feet  
 Long legs extend beyond tail in flight  
 Flaps slowly, glides and soars  
 May be seen in groups or as single birds




## SANDHILL CRANES

Gray, with dark wingtips; may appear white in some light  
 Neck long, extended straight forward in flight  
 Wingspan: 6-1/2 feet  
 Legs extend beyond tail in flight  
 Slow wingbeat  
 Flocks of 2 to hundreds



## SNOW GOOSE AND ROSS'S GOOSE

White with black wingtips  
 Wingspan: 4-1/2 feet  
 Short legs  
 Rapid wingbeat  
 Flocks of 20 to hundreds  
 Usually noisy



## AMERICAN WHITE PELICANS

White wings with black edgings extending almost to body  
 Long neck, folded in flight  
 Wingspan: 9 feet  
 Short legs, do not extend beyond tail in flight  
 Long, yellow bill  
 Often in flocks of 20 or more  
 Usually circle while soaring



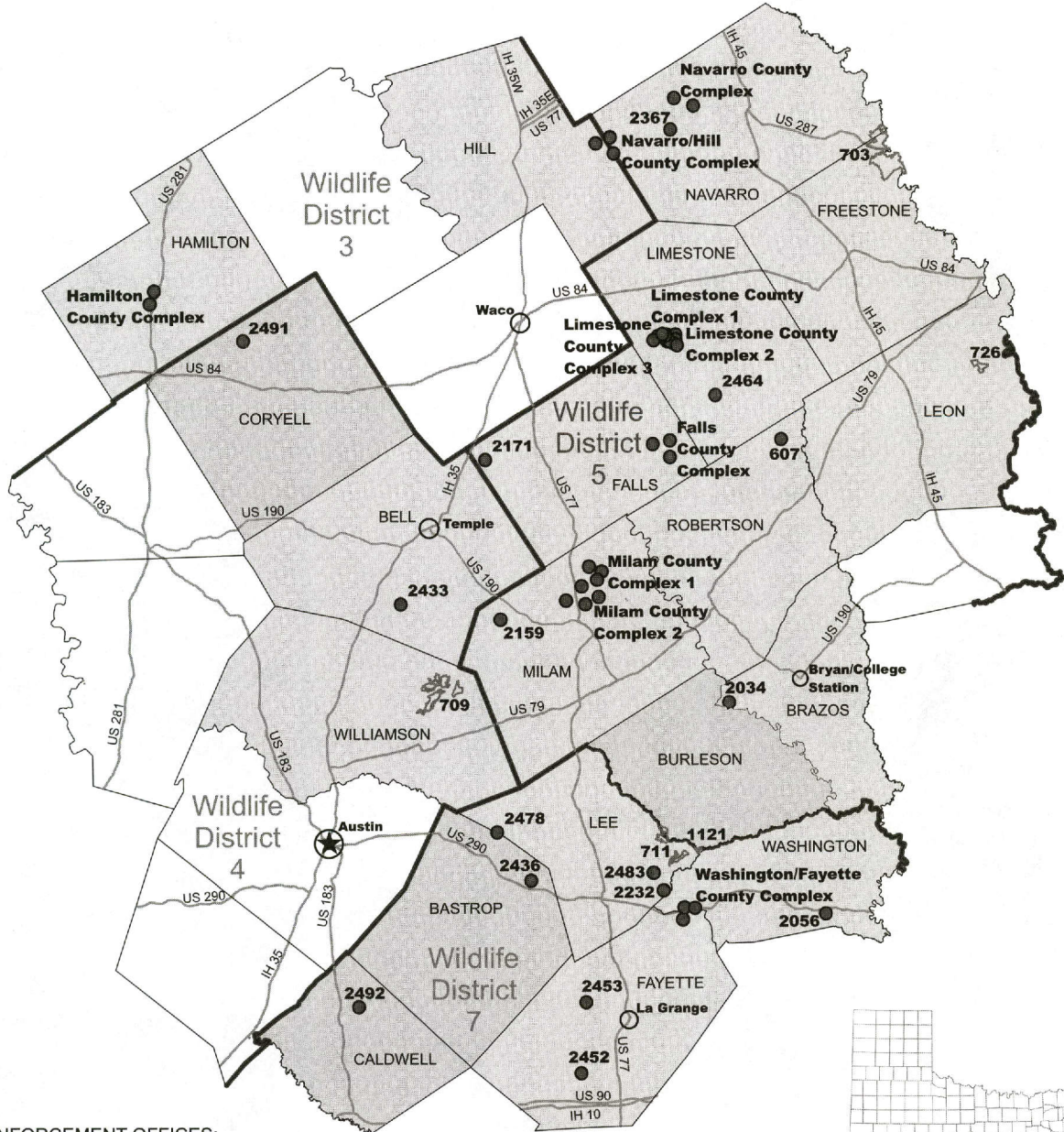
## GREAT EGRET

An all-white heron with 4-1/2 foot wingspan and bright yellow beak  
 Long legs  
 Neck usually tucked in flight  
 Slightly smaller than sandhill cranes when standing

# REGION 6 - AUSTIN/WACO

2013-2014

For enhanced individual area maps, please visit [www.tpwd.state.tx.us/huntwild/hunt/public/lands/maps/](http://www.tpwd.state.tx.us/huntwild/hunt/public/lands/maps/)




**LAW ENFORCEMENT OFFICES:**

College Station (979) 696-4148  
 Temple (254) 778-8913  
 Waco (254) 867-7951

**WILDLIFE DISTRICT OFFICES:**

District 3 - Brownwood (325) 643-5977  
 District 7 - La Grange (979) 968-6591  
 District 4 - Kerrville (830) 896-2500  
 HQ - Austin (512) 389-4800 or  
 Toll free (800) 792-1112

To report game violations, call  
**1-800-792-GAME**

 Counties offering hunts by Annual Permit  
 Total of 43,510 acres

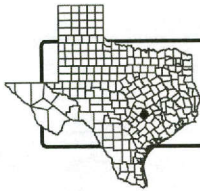


# REGION 6 - AUSTIN/WACO

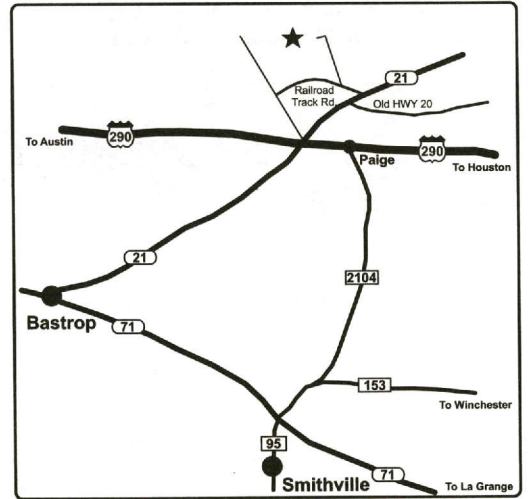
## PHR 6 HUNTING OPPORTUNITY OFFERED BY SPECIES

Page	County	Unit #	Unit Name	Deer- Archery	Deer - General	Feral Hog	Exotics	Dove	Teal	Waterfowl	Conservation Season	Other Migratory Birds	Quail	Squirrel	Rabbit	Coyotes	Furbearers	Fishing	Multi Species	Y/A Dove	Y/A Teal	Y/A Squirrel	Y/A Rabbit	Y/A Feral Hog	Youth Deer	Youth Waterfowl	
72	Bastrop	2436	Paige West																								
72	Bastrop/Lee	2478	Yegua Knobbs																	1							
73	Bell	2433	Holland Road					1							1					1				1			
73	Brazos	2034	Wallin Road					1																			
74	Caldwell	2492	Lytton Springs					1	1																		
74	Coryell	2491	Mustang Creek					1																			
75	Falls	2171	Bruceville-Eddy			1		1						1	1	1	1										
76	Falls		Falls County Complex																	1	1		1				
		2488	CR 229					1	1																		
		2489	FM 413			1		1	1	1				1	1	1			1								
		2490	FM 1771			1		1	1					1	1	1											
77	Fayette	2452	Gebert Road					1																			
78	Fayette	2453	Plum					1																			
79	Freestone/Navarro	703	Richland Creek WMA			1		1	1	1		1		1	1				1								
80	Hamilton		Hamilton County Complex																							1	
		2413	North Airport					1																			
		2414	Schoolerville Road					1																			
81	Lee/Burleson	711	Somerville PHL		1	1		1	1	1				1	1		1	1								1	
81	Lee/Burleson	1121	Nails Creek- Lake Somerville SP						1	1																1	
82	Lee	2232	Turkey Creek					1																			
83	Lee	2483	Glenwood					1																			
84	Leon	726	Keechi Creek WMA											1	1												
85	Limestone		Limestone County Complex 1																								
		2048	State Highway 164			1		1	1																		
		2290	Midway			1		1	1																		
		2332	Ben Hur			1		1	1																		
		2403	State Highway 164 South			1		1	1																		
		2404	State Highway 164 West			1		1	1																		
86	Limestone		Limestone County Complex 2																								
		2333	Lavender			1		1	1																		
		2351	Beevill Branch					1	1																		
		2400	Lavender North			1		1	1																		
		2405	McMilliar Road			1		1	1																		
87	Limestone		Limestone County Complex 3																								
		2334	Elm Creek			1		1	1																		
		2401	Lavender South			1		1	1																		
		2402	County Road 609			1		1	1																		
88	Limestone	2464	Rocky Creek			1		1	1																		
89	Milam		Milam County Complex 1																								
		2156	Farm Road 1445 North					1																			
		2158	Farm Road 1445 South					1																			
		2325	Little Pond Creek					1																			
90	Milam		Milam County Complex 2																								
		2484	Ben Arnold					1	1																		
		2485	Shotgun					1																			
		2486	FM 485					1	1																		
		2487	CR 140					1																			
91	Milam	2159	County Road 104					1																			
91	Navarro	2367	Dresden					1																			
92	Navarro		Navarro County Complex																								
		2323	Barry			1		1																			
		2364	Mount Moriah																								
93	Navarro/Hill		Navarro/Hill County Complex																								
		2318	Mertens					1	1	1																	
		2439	Irene					1																			
		2448	East FM 1946					1																			
94	Robertson	607	Luminant Texas		1	1	1	1	1	1	1	1	1	1	1	1	1	1	1								
95	Washington/Fayette		Washington/Fayette County Complex																								
		2295	Hill's Road					1																			
		2314	Carmine West					1																			
		2315	Carmine East					1																			
96	Washington	2056	Jozwiak Road					1																			
97	Williamson	709	Granger PHL			1		1	1	1		1	1	1	1	1	1									1	
			Post Card Hunts																								
xviii	Freestone/Navarro	703	Richland Creek WMA							1						1	1										
xviii	Leon	726	Keechi Creek WMA							1										1							1
xviii	Williamson	709	Granger PHL			1		1	1	1		1	1	1	1	1	1										
			Totals		3	1	20	0	47	25	9	1	3	2	10	23	21	5	6	1	4	1	1	1	1	1	7

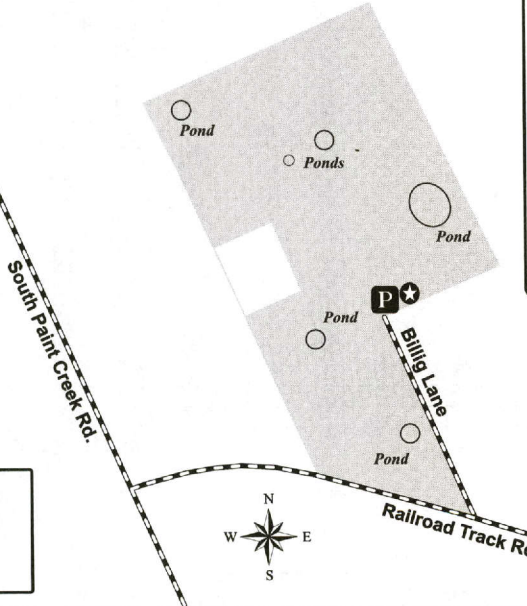




**Paige West  
Unit #2436  
300 acres**



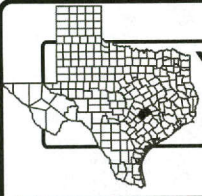
**Special Regulations:** Each hunting party must contain at least one youth hunter to participate. No hunting within 300 feet around neighboring properties and residences on the premises. No dogs allowed. No smoking. Vehicles restricted to parking area.



- Information/Registration Station
- Designated Parking Area
- Public Hunting Area

**Youth/Adult Only Area  
LEGAL GAME • 2013-2014**  
OSR Required Sept. 1-8

**Dove:**  
**Regular Season:** Each day of the first split of Central Zone (Mourning, White-winged, and Eurasian Collared).



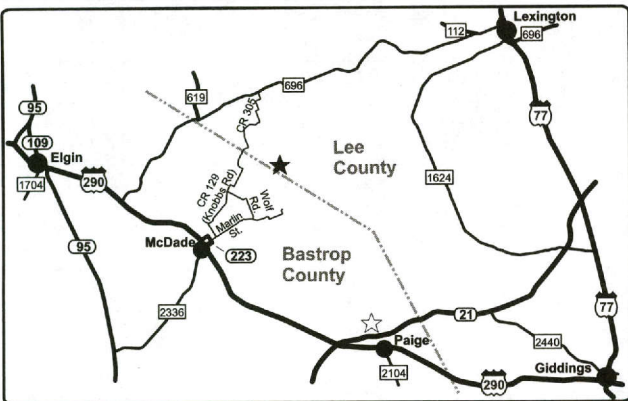
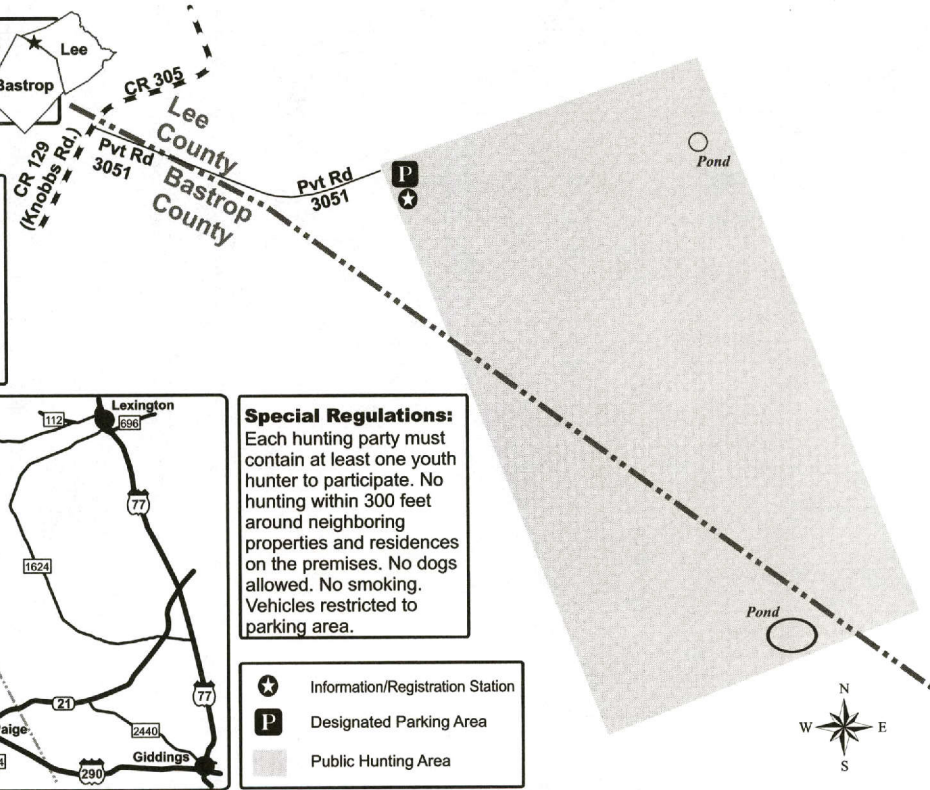
**Yegua Knobbs  
Unit #2478  
300 acres**



**Youth/Adult Only Area  
LEGAL GAME • 2013-2014**  
OSR Required Sept. 1-8

**Dove:**  
**Regular Season:** Each day of the first split of Central Zone (Mourning, White-winged, and Eurasian Collared).

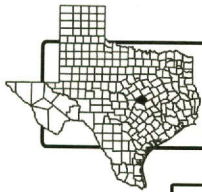
**Feral Hog:** May be taken while hunting dove.



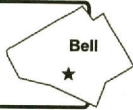
**Special Regulations:** Each hunting party must contain at least one youth hunter to participate. No hunting within 300 feet around neighboring properties and residences on the premises. No dogs allowed. No smoking. Vehicles restricted to parking area.

- Information/Registration Station
- Designated Parking Area
- Public Hunting Area





**Holland Road  
Unit #2433  
128 acres**



**Special Regulations:** No hunting within 300 feet around neighboring residences.

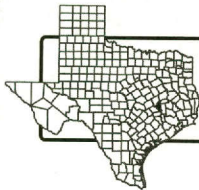
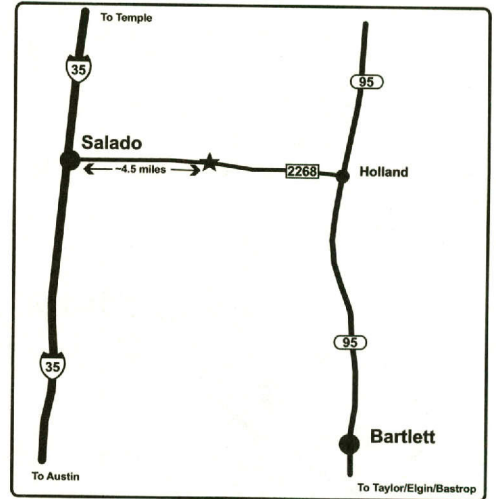
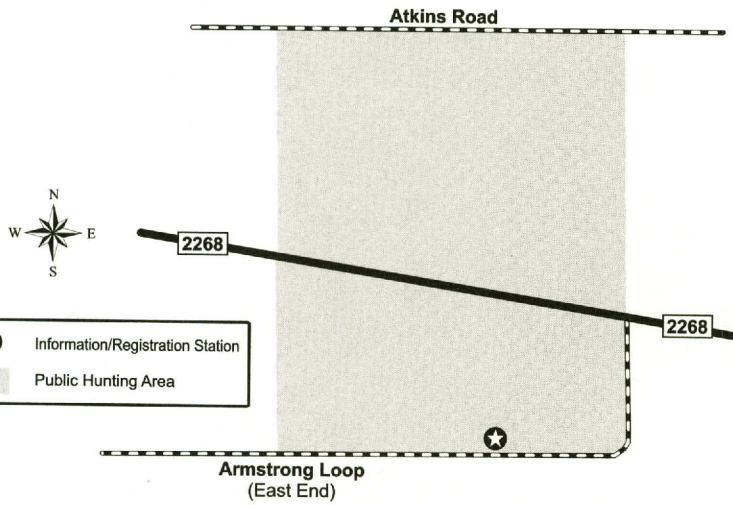
**LEGAL GAME • 2013-2014**

OSR Required Sept. 1-8

**Dove:**

**Regular Season:** Each day of the Central Zone (Mourning, White-winged, Eurasian Collared, and Feral Pigeon).

**Rabbits:** May be taken while hunting dove.



**Wallin Road  
Unit #2034  
226 acres**



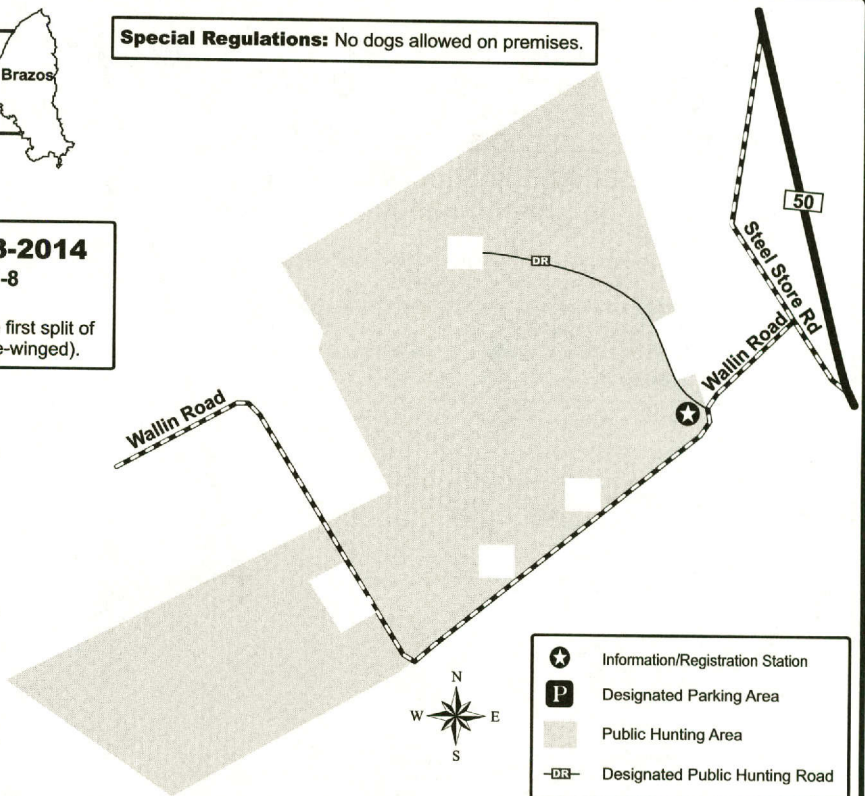
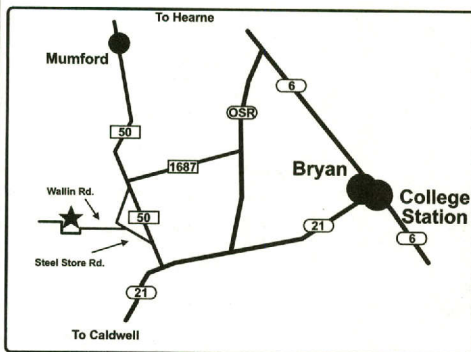
**Special Regulations:** No dogs allowed on premises.

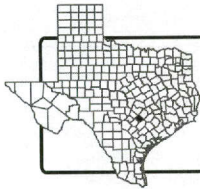
**LEGAL GAME • 2013-2014**

OSR Required Sept. 1-8

**Dove:**

**Regular Season:** Each day of the first split of Central Zone (Mourning and White-winged).





**Lytton Springs**  
**Unit #2492**  
 755 acres



**Special Regulations:** Do not drive on field roads when wet.

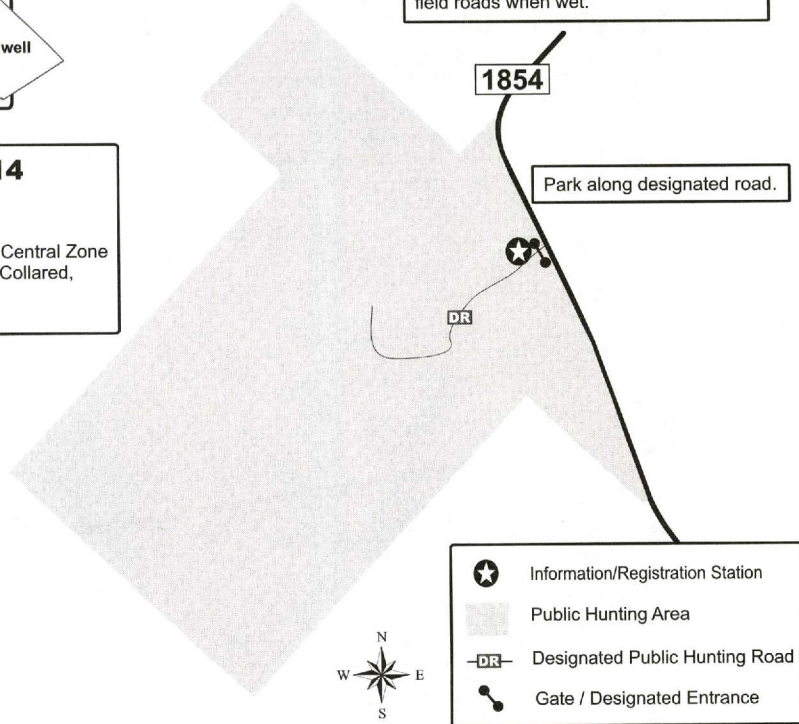
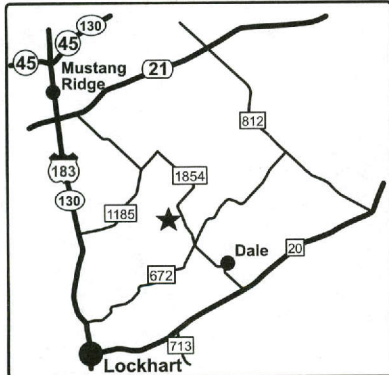
**LEGAL GAME • 2013-2014**

OSR Required Sept. 1-8

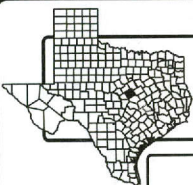
**Dove:**

**Regular Season:** Each day of the first split of the Central Zone (Mourning, White-winged, White-tipped, Eurasian Collared, and Feral Pigeon).

**Teal:** Each day of the **Early Teal** season.



- Information/Registration Station
- Public Hunting Area
- Designated Public Hunting Road
- Gate / Designated Entrance



**Mustang Creek**  
**Unit #2491**  
 214 acres



**LEGAL GAME • 2013-2014**

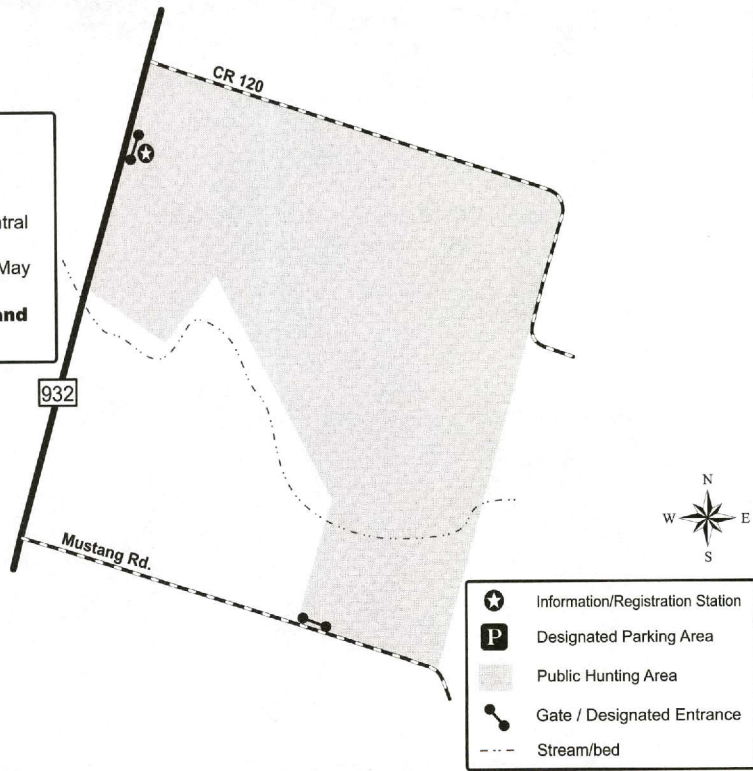
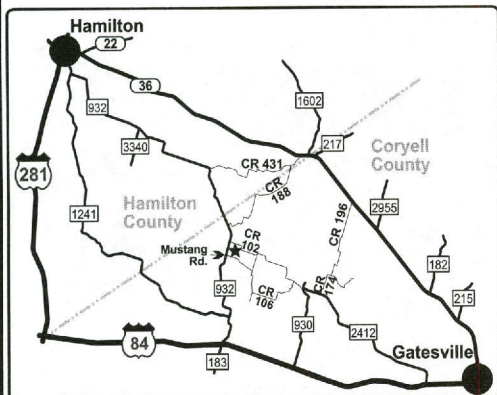
OSR Required Sept. 1-8

**Dove:**

**Regular Season:** Each day of the first split of Central Zone (Mourning and White-winged).

**Squirrels, Rabbits and Hares:** (Shotgun only) May be taken while hunting Dove.

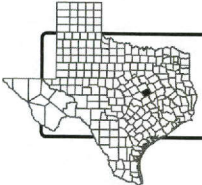
**Archery Only Coyotes, Feral Hogs, Foxes, and Bobcats:** Jan. 20-Mar. 31.



- Information/Registration Station
- Designated Parking Area
- Public Hunting Area
- Gate / Designated Entrance
- Stream/bed







**Bruceville-Eddy**  
Unit #2171  
262 acres

★ Falls

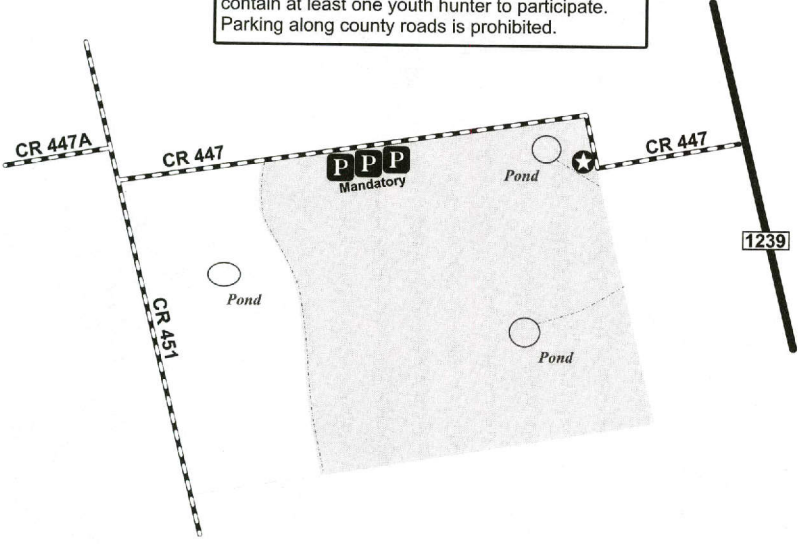
**Youth/Adult Only Area**  
**LEGAL GAME • 2013-2014**

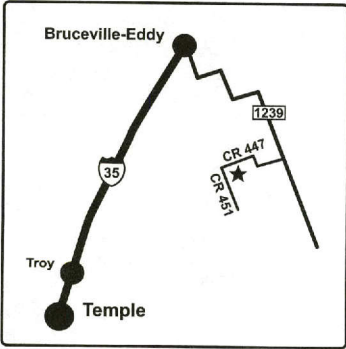
OSR Required Sept. 1-8


**Dove:**  
Regular Season: Each day of the first split of Central Zone (Mourning and White-winged).  
Teal: Each day of the Early Teal season.

**Rabbits:** May be taken while hunting dove and teal.

**Special Regulations:** Each hunting party must contain at least one youth hunter to participate. Parking along county roads is prohibited.







**Someone is stealing Texas' wildlife ...**

**Do you know who?**

If you know a poacher or know of poaching activity,  
report these violations to Operation Game Thief by calling

**1-800-792-GAME**

and help preserve our wildlife resources.

Information leading to the arrest and conviction of a poacher  
may result in a reward up to \$1,000.

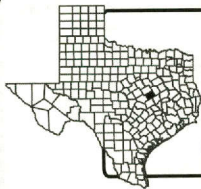
**HELP SUPPORT**

*Operation  
Game Thief*  
a privately funded program

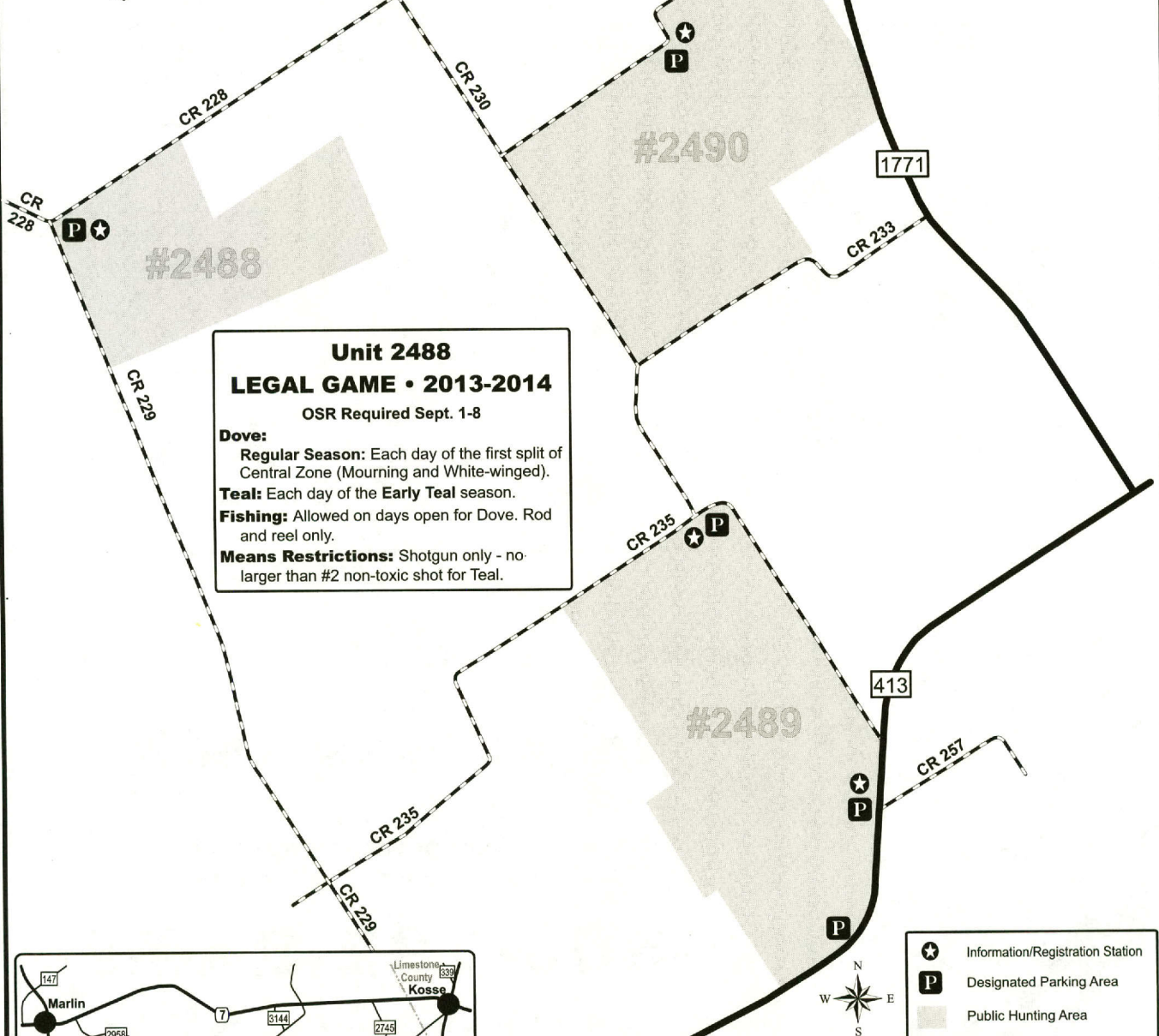
Become a member of the  
Operation Game Thief program.

Call (512) 389-8801 for  
membership information or send  
your tax-deductible donation to:

Operation Game Thief  
Texas Parks and Wildlife Department  
4200 Smith School Road  
Austin, TX 78744



**Falls County Complex**  
 CR 229 (Unit #2488) 154 acres  
 FM 413 (Unit #2489) 310 acres  
 FM 1771 (Unit #2490) 307 acres

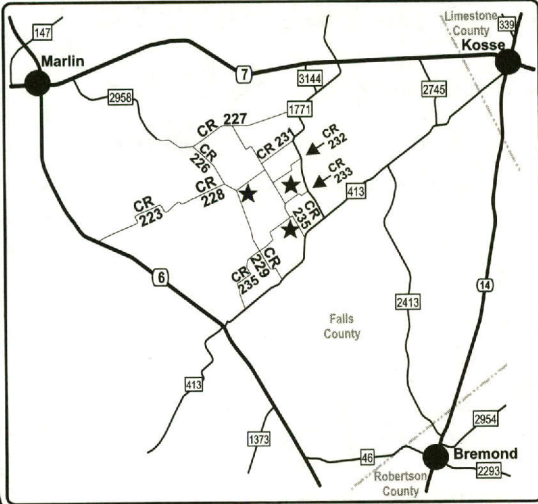


**Unit 2488**  
**LEGAL GAME • 2013-2014**  
 OSR Required Sept. 1-8

**Dove:**  
**Regular Season:** Each day of the first split of Central Zone (Mourning and White-winged).  
**Teal:** Each day of the **Early Teal** season.

**Fishing:** Allowed on days open for Dove. Rod and reel only.

**Means Restrictions:** Shotgun only - no larger than #2 non-toxic shot for Teal.



- ★ Information/Registration Station
- P Designated Parking Area
- Public Hunting Area

**Units #2489 & #2490**  
**LEGAL GAME • 2013-2014**  
 OSR Required Sept. 1-8

**Dove:**  
**Regular Season:** Each day of the first split of Central Zone (Mourning and White-winged).

**Teal:** Hunting is allowed each day of the **Early Teal** season.

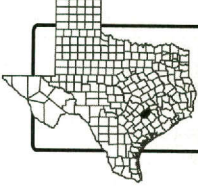
**(Unit #2489 only) Waterfowl:** Hunting is allowed each day of the **North Zone Duck** and **Eastern Zone Goose** seasons.

**Squirrel, Rabbits, Coyotes & Feral Hogs:** May be taken while hunting Dove or Waterfowl.


**Fishing:** Rod and reel only.


**Means Restriction:** Shotgun only with no larger than #2 non-toxic shot only for Waterfowl.





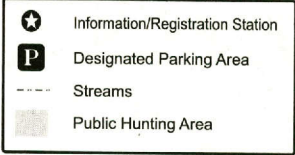
**Gebert Road**  
Unit #2452  
72 acres




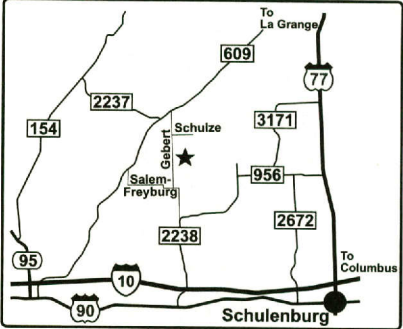



**LEGAL GAME • 2013-2014**  
OSR Required Sept. 1-8

**Dove:**  
Regular Season: Each day of the Central Zone (Mourning and White-winged).









## TICK-BORNE DISEASES IN TEXAS

Each year Texans contract Lyme disease, Rocky Mountain spotted fever, ehrlichiosis and relapsing fever. All of these diseases are transmitted by the bite of an infected tick. If caught early, these diseases can almost always be cured. If left untreated, they can be serious or even fatal.

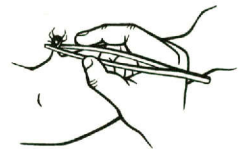
Early symptoms of these diseases mimic the "flu," and include fever, headache, tiredness, stiff neck or neck pain, muscle aches, and joint pain. Sometimes a rash is also present. If you develop flu-like symptoms (with or without a rash) after a tick bite, you should see a physician right away.

### To protect yourself and your family

- Wear light-colored clothing so that ticks can easily be seen.
- Tuck pant legs into socks to keep ticks off of your skin.
- Wear long-sleeved shirts and keep shirt tails tucked in.
- Use insect repellent according to package instructions.
- Inspect exposed skin every few hours for ticks.
- Do a thorough, full-body tick check when you come in and remove any attached ticks.
- Frequently check your pets for ticks. In addition to bringing ticks into your home, pets can contract tick-borne diseases.

### To remove an attached tick

- Use tweezers to grasp the tick's mouthparts as close to the skin as possible.
- If tweezers are not available use a tissue to protect your fingers.
- With a steady motion, pull the tick straight out.
- After removal, you can mail the live tick to the Texas Department of Health Laboratory (address below) for identification and testing. Please use a container with a secure lid. Putting a small piece of tissue moistened with a single drop of water in the container will help keep the tick alive.



### For More Information

For more information on tick-borne diseases in Texas, contact your local health department or the Texas Department of Health, 1100 West 49th St., Austin, TX 78756.

[www.TickTexas.org](http://www.TickTexas.org)

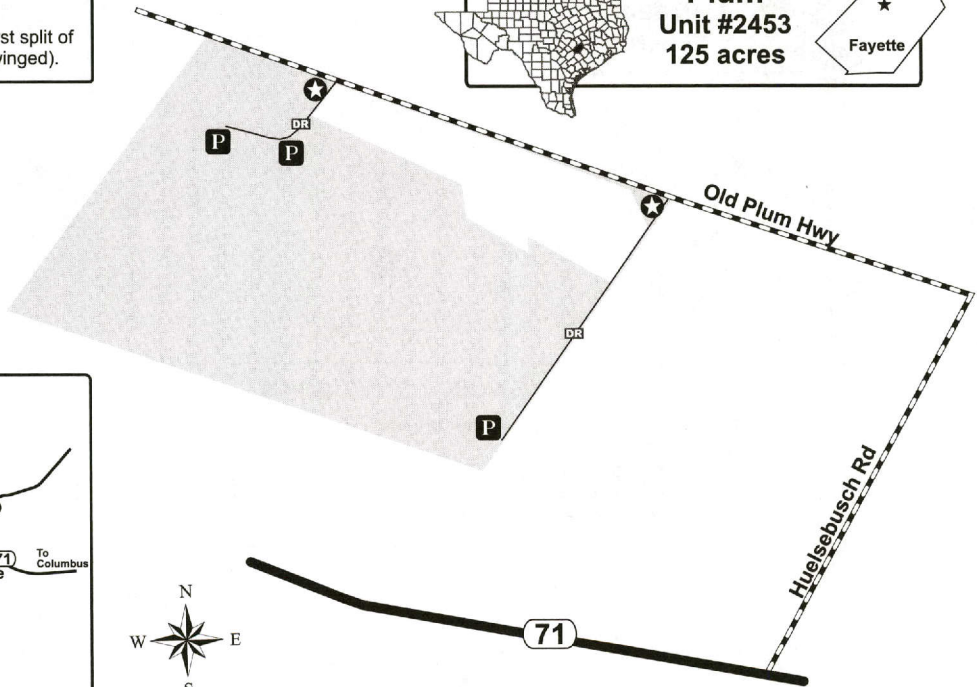
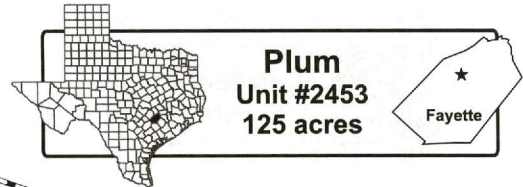
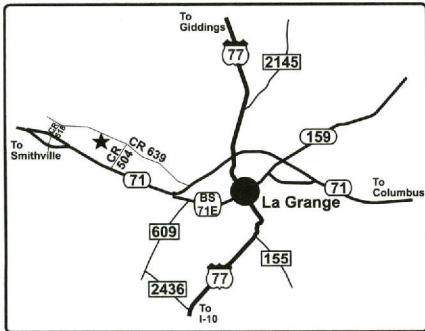
## LEGAL GAME • 2013-2014

OSR Required Sept. 1-8

### Dove:

**Regular Season:** Each day of the first split of Central Zone (Mourning and White-winged).

- ★ Information/Registration Station
- P Designated Parking Area
- Public Hunting Area
- DR Designated Public Hunting Road



**Someone is stealing Texas' wildlife ...**

**Do you know who?**

If you know a poacher or know of poaching activity,  
report these violations to Operation Game Thief by calling

**1-800-792-GAME**

and help preserve our wildlife resources.

Information leading to the arrest and conviction of a poacher  
may result in a reward up to \$1,000.



Become a member of the  
Operation Game Thief program.

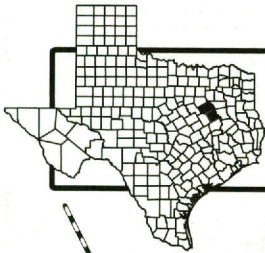
Call (512) 389-8801 for  
membership information or send  
your tax-deductible donation to:

Operation Game Thief  
Texas Parks and Wildlife Department  
4200 Smith School Road  
Austin, TX 78744

**HELP SUPPORT**

*Operation  
Game Thief*  
a privately funded program





**Richland Creek WMA**  
**Unit# 703**  
**14,238 acres**

Navarro County

Freestone County

**ENTIRE AREA CLOSED:**

**North Unit:** Oct. 7-Nov. 25, Dec. 8-20, Feb. 14-16, and Feb 21-23.

**South Unit:** Oct. 7-Feb. 23.

**POSTCARD SELECTION HUNTS**

**Waterfowl.**  
**Furbearers/Predators**

See front section of booklet for Postcard Selection Hunt information.

**YOUTH HUNTS**

**Youth Only Waterfowl:** Nov. 27-Dec. 1. Shooting hours end at noon. Snipe, rail, gallinules may also be taken provided these hunt dates fall within the open seasons for these species. Hunter access begins at 4:00 a.m. Dates are not part of the USFWS Youth Season and youth age 16 and under may participate.

**GENERAL USE & VISITATION INFORMATION:** On-site registration is required for all visitors. General public access to the Area is during daylight hours through designated legal entry points only and only by APH or LPU Permit. Advanced written permission of area manager is required for equestrian use. For more information call (903/389-7080).

**LEGAL GAME • 2013-2014**

**OSR Required Each Day**

**Dove:** Sept. 1-13.

**Feral Hog:** Mar. 1-Apr. 30. (no bag limit). Only legal firearms, archery equipment and crossbows may be used. Use of dogs and trapping are prohibited.

**Waterfowl:** Shooting hours - one half hours before sunrise until noon.

**Early Teal:** Each day of the Early Teal season.

**North Zone Duck and Eastern Zone Goose:** only Mon., Wed., and Sat. from Dec. 2-7 and Dec. 21-Jan. 25.

**Snipe season:** Jan. 27-Feb. 13, provided these dates fall during the open season for Freestone and Navarro counties. Non-toxic shot required. Shooting hours end at noon.

**Squirrel, Feral Hogs, Rabbits & Hares:** (Shotgun and rimfire rifles only) Oct. 1-6, May 1-31. Shooting hours and bag limits correspond to those for Freestone and Navarro Counties. Use of dogs for feral hogs is prohibited. No trapping.

**Fishing:** Open except on dates ENTIRE AREA CLOSED.

**Means Restriction:** Except for general feral hog hunts, shotguns are restricted to non-toxic shot for waterfowl or no larger than #4 shot.

**Special Regulations:** Dogs are prohibited except each permit holder may possess one dog while hunting waterfowl, squirrel, rabbits, or hares. See Prohibited Acts for further restrictions.

North Unit  
5,209 Acres

South Unit  
9,029 Acres

Richland Chambers Reservoir

4270

287

Navarro County  
Freestone County

488

416

200

488

To Fairfield



Designated Entrance and Information Registration Station	Designated Camping Area
Area Headquarters	Pond/Lake
Public Hunting Area	Stream/bed
Designated Public Hunting Road	

Anderson County Henderson County  
To Palestine



**LEGAL GAME • 2013-2014**

OSR Required Sept. 1-8

**Dove:**

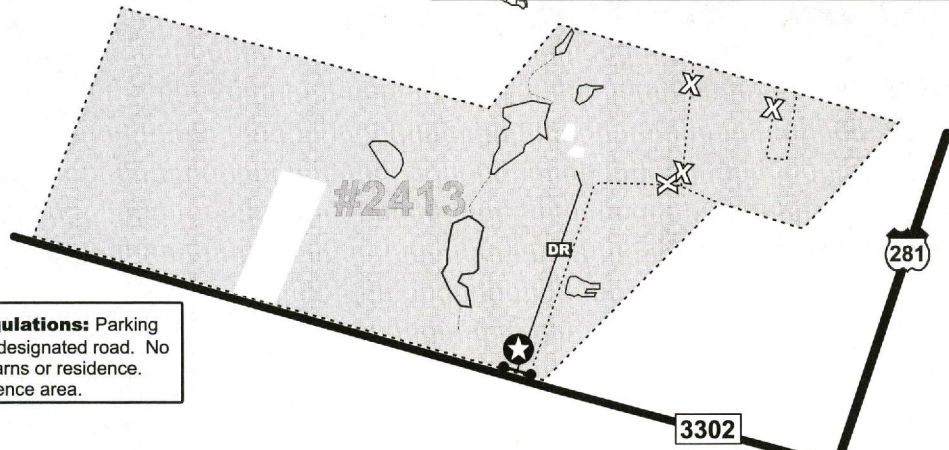
**Regular Season:** Each day of the first split of Central Zone (Mourning, White-winged, and Eurasian Collared).

**Hamilton County Complex**

**North Airport**

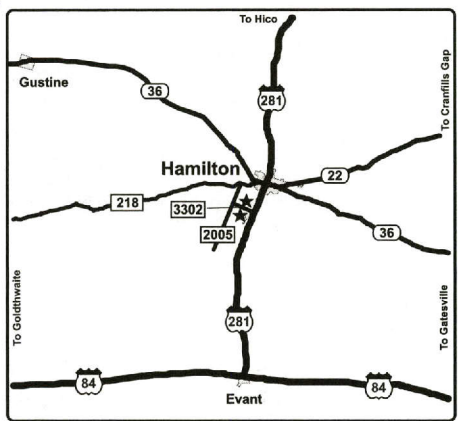
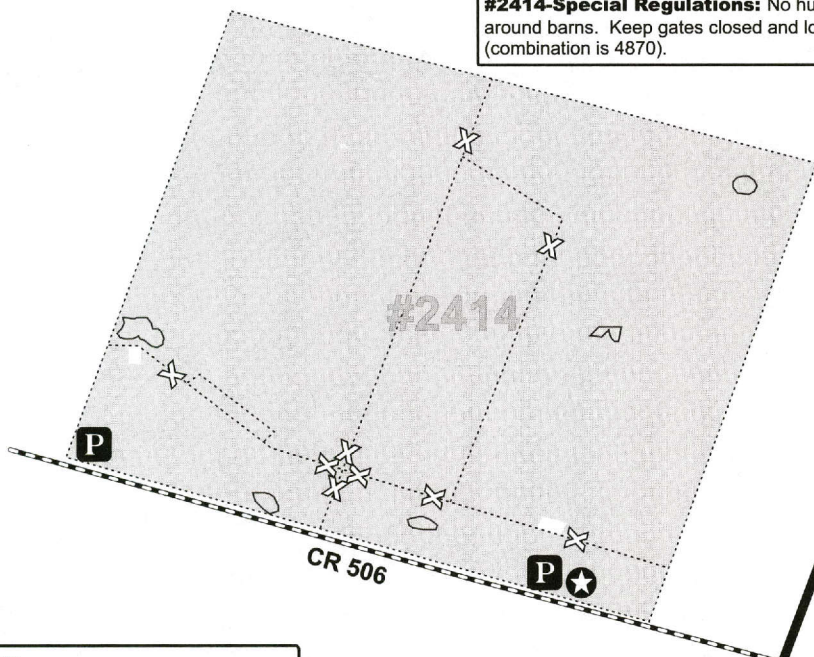
(Unit #2413) 92 acres

(Unit #2414) 104 acres



**#2413-Special Regulations:** Parking available all along the designated road. No hunting in or around barns or residence. No entrance into residence area.

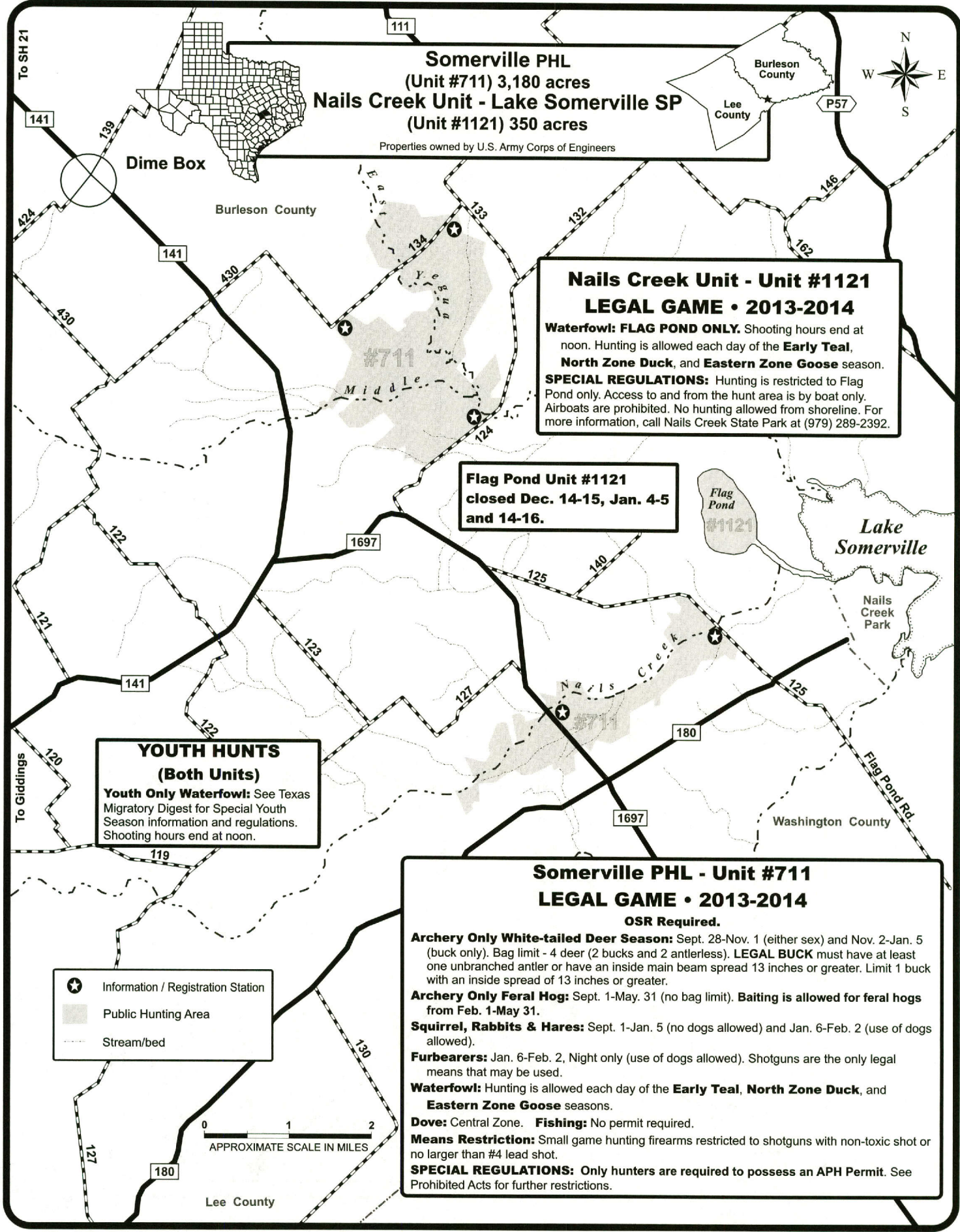
**#2414-Special Regulations:** No hunting in or around barns. Keep gates closed and locked (combination is 4870).



- Information/Registration Station
- Designated Parking Area
- Public Hunting Area
- Designated Entry Gate
- Designated Public Hunting Road
- Fence
- Cross-Over
- Stream/bed
- Pond







**Somerville PHL**  
 (Unit #711) 3,180 acres  
**Nails Creek Unit - Lake Somerville SP**  
 (Unit #1121) 350 acres  
 Properties owned by U.S. Army Corps of Engineers

**Nails Creek Unit - Unit #1121**  
**LEGAL GAME • 2013-2014**  
**Waterfowl: FLAG POND ONLY.** Shooting hours end at noon. Hunting is allowed each day of the **Early Teal**, **North Zone Duck**, and **Eastern Zone Goose** season.  
**SPECIAL REGULATIONS:** Hunting is restricted to Flag Pond only. Access to and from the hunt area is by boat only. Airboats are prohibited. No hunting allowed from shoreline. For more information, call Nails Creek State Park at (979) 289-2392.

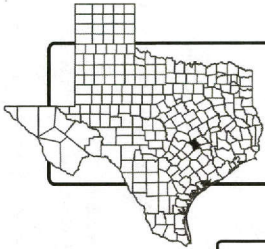
**Flag Pond Unit #1121**  
**closed Dec. 14-15, Jan. 4-5 and 14-16.**

**YOUTH HUNTS**  
**(Both Units)**  
**Youth Only Waterfowl:** See Texas Migratory Digest for Special Youth Season information and regulations. Shooting hours end at noon.

**Somerville PHL - Unit #711**  
**LEGAL GAME • 2013-2014**  
**OSR Required.**  
**Archery Only White-tailed Deer Season:** Sept. 28-Nov. 1 (either sex) and Nov. 2-Jan. 5 (buck only). Bag limit - 4 deer (2 bucks and 2 antlerless). **LEGAL BUCK** must have at least one unbranched antler or have an inside main beam spread 13 inches or greater. Limit 1 buck with an inside spread of 13 inches or greater.  
**Archery Only Feral Hog:** Sept. 1-May. 31 (no bag limit). **Baiting is allowed for feral hogs from Feb. 1-May 31.**  
**Squirrel, Rabbits & Hares:** Sept. 1-Jan. 5 (no dogs allowed) and Jan. 6-Feb. 2 (use of dogs allowed).  
**Furbearers:** Jan. 6-Feb. 2, Night only (use of dogs allowed). Shotguns are the only legal means that may be used.  
**Waterfowl:** Hunting is allowed each day of the **Early Teal**, **North Zone Duck**, and **Eastern Zone Goose** seasons.  
**Dove:** Central Zone. **Fishing:** No permit required.  
**Means Restriction:** Small game hunting firearms restricted to shotguns with non-toxic shot or no larger than #4 lead shot.  
**SPECIAL REGULATIONS:** Only hunters are required to possess an APH Permit. See Prohibited Acts for further restrictions.

- ★ Information / Registration Station
- Public Hunting Area
- Stream/bed





**Turkey Creek  
Unit #2232  
248 acres**

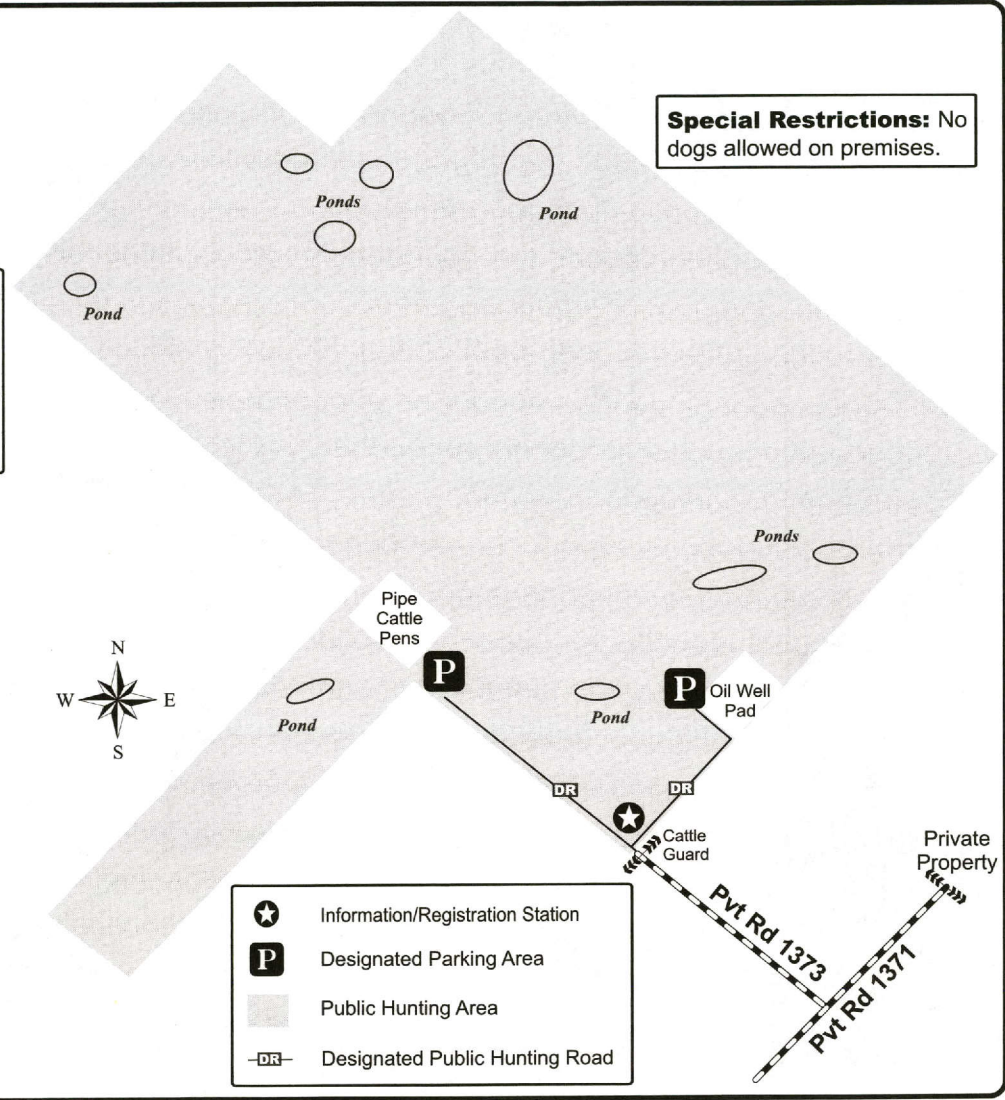
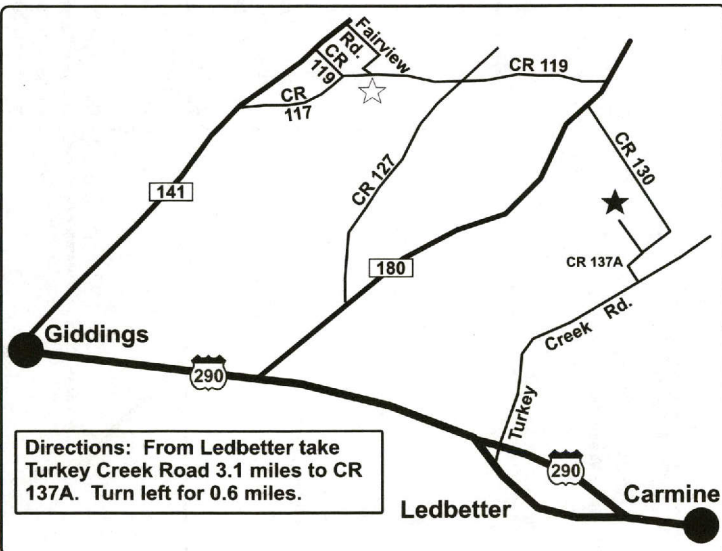


**LEGAL GAME • 2013-2014**

OSR Required Each Day

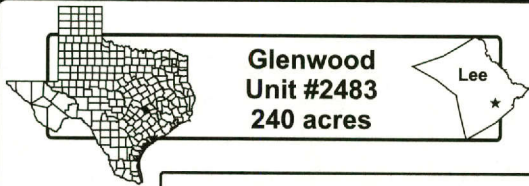
**Dove:**

**Regular Season:** Each day of the first split of Central Zone (Mourning and White-winged).

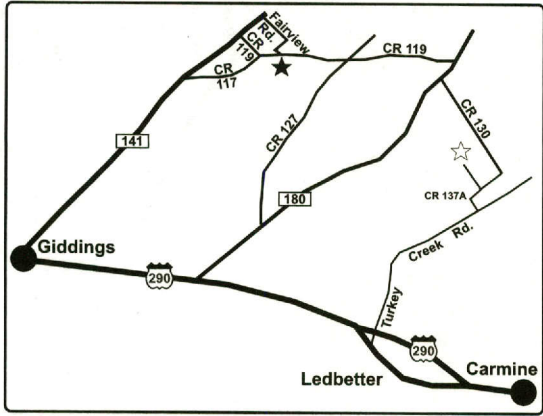
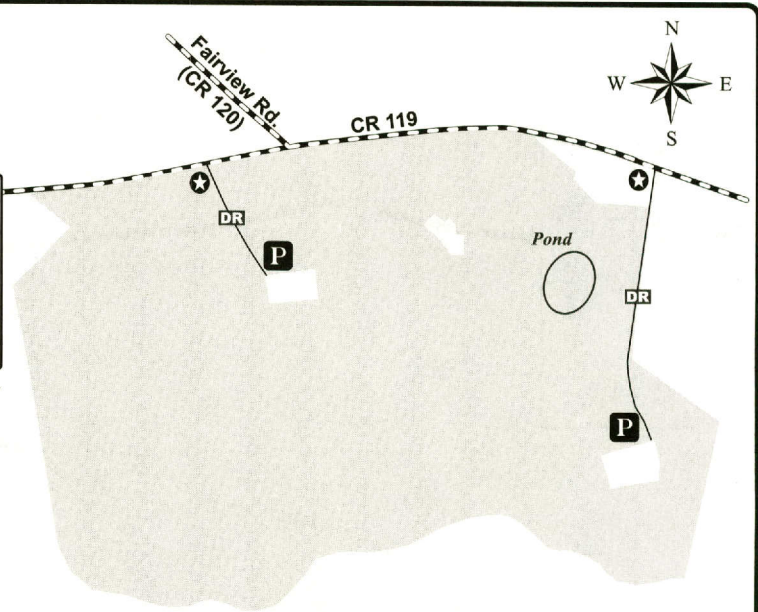


- Information/Registration Station
- Designated Parking Area
- Public Hunting Area
- Designated Public Hunting Road





**LEGAL GAME • 2013-2014**  
 OSR Required Sept. 1-8  
**Dove:**  
**Regular Season:** Each day of the Central Zone (Mourning and White-winged).  
**Squirrel and Predators:** May be taken while hunting Dove.



**Special Regulations:** The entrance gates must remain locked at all times. The combination is the unit number (2483).

- ★ Information/Registration Station
- P Designated Parking Area
- Public Hunting Area
- DR Designated Public Hunting Road

**Someone is stealing Texas' wildlife ...**

**Do you know who?**

If you know a poacher or know of poaching activity, report these violations to Operation Game Thief by calling

**1-800-792-GAME**

and help preserve our wildlife resources.

Information leading to the arrest and conviction of a poacher may result in a reward up to \$1,000.



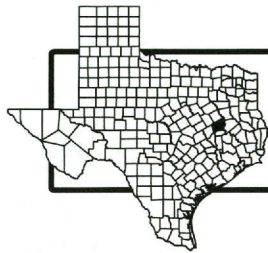
Become a member of the Operation Game Thief program.

Call (512) 389-8801 for membership information or send your tax-deductible donation to:

Operation Game Thief  
 Texas Parks and Wildlife Department  
 4200 Smith School Road  
 Austin, TX 78744

**HELP SUPPORT**





**Keechi Creek WMA**  
**Unit #726**  
**1,500 acres**



To Oakwood

To Oakwood

Information / Registration Station  
 Public Hunting Area  
 Stream/bed

**HUNTS BY POSTCARD SELECTION**

- Youth Only Waterfowl**
- Multi-species Waterfowl**

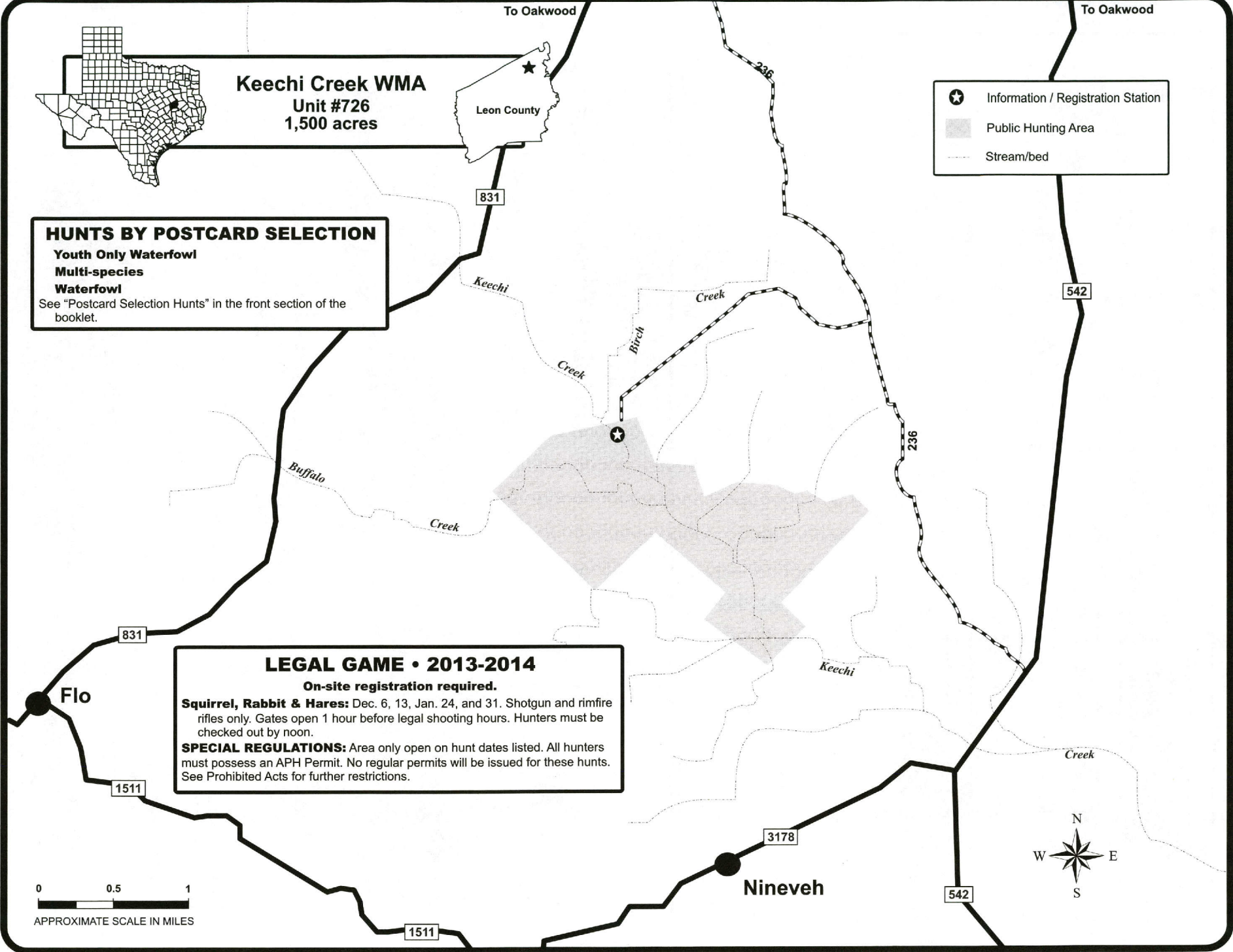

See "Postcard Selection Hunts" in the front section of the booklet.

**LEGAL GAME • 2013-2014**

**On-site registration required.**

**Squirrel, Rabbit & Hares:** Dec. 6, 13, Jan. 24, and 31. Shotgun and rimfire rifles only. Gates open 1 hour before legal shooting hours. Hunters must be checked out by noon.

**SPECIAL REGULATIONS:** Area only open on hunt dates listed. All hunters must possess an APH Permit. No regular permits will be issued for these hunts. See Prohibited Acts for further restrictions.



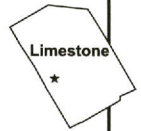
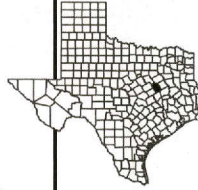




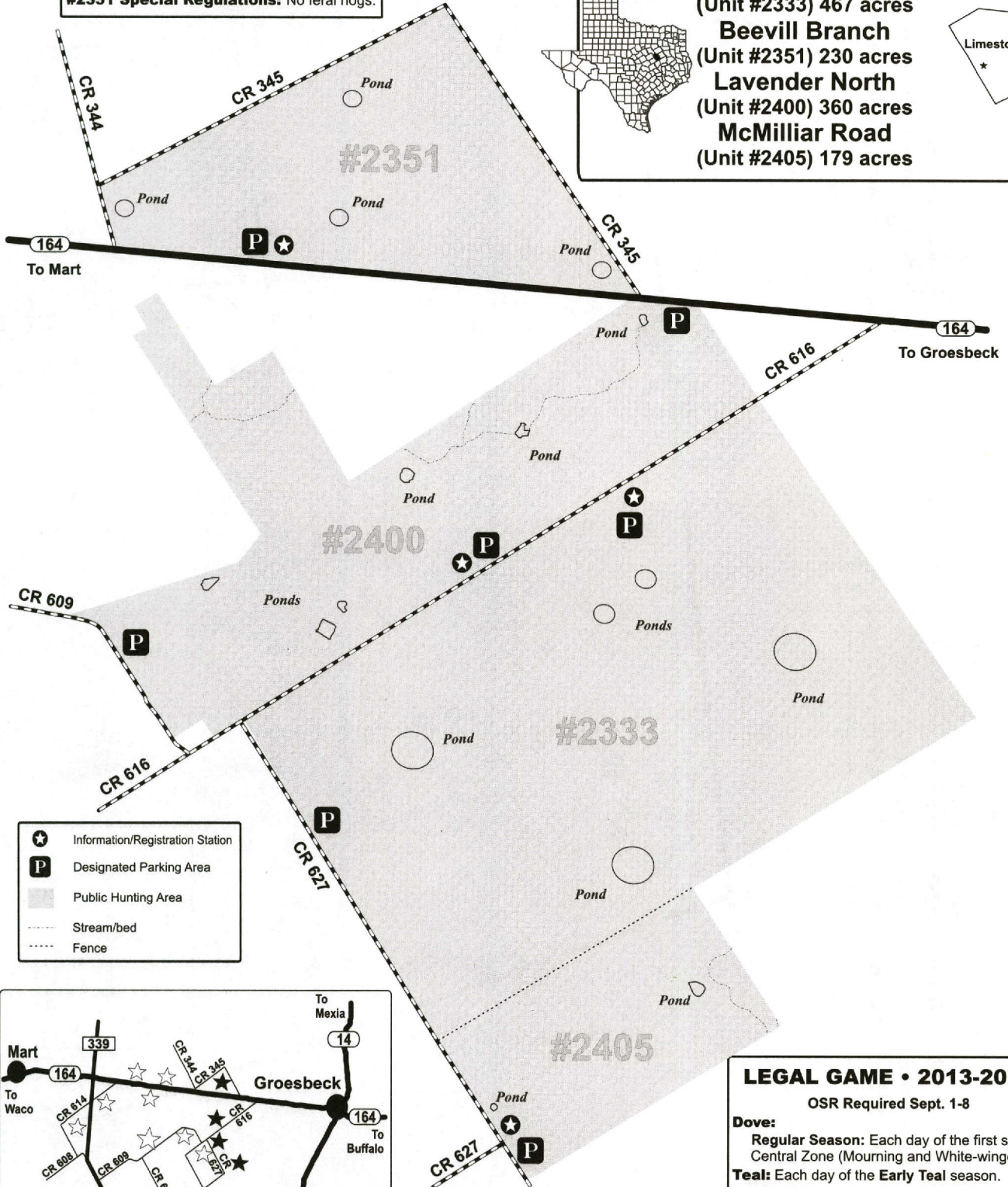


# Limestone County Complex 2 Lavender

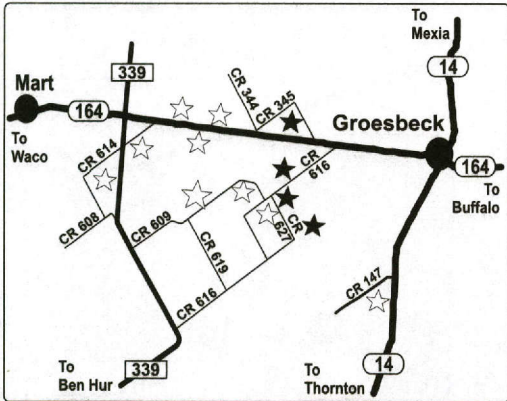
(Unit #2333) 467 acres  
**Beevill Branch**  
 (Unit #2351) 230 acres  
**Lavender North**  
 (Unit #2400) 360 acres  
**McMilliar Road**  
 (Unit #2405) 179 acres



**#2351 Special Regulations:** No feral hogs.



- ★ Information/Registration Station
- P Designated Parking Area
- Public Hunting Area
- Stream/bed
- Fence



## LEGAL GAME • 2013-2014

OSR Required Sept. 1-8

**Dove:**

**Regular Season:** Each day of the first split of Central Zone (Mourning and White-winged).

**Teal:** Each day of the Early Teal season.

**Rabbits, Hares, Coyotes, and Feral**

**Hogs:** May be taken while hunting for dove and teal (except no feral hogs on Unit 2351).

**Means Restrictions:** Shotguns are the only legal means that may be used or possessed during these hunts.



- ★ Information/Registration Station
- P Designated Parking Area
- Public Hunting Area
- Stream/bed



## Limestone County Complex 3

### Elm Creek

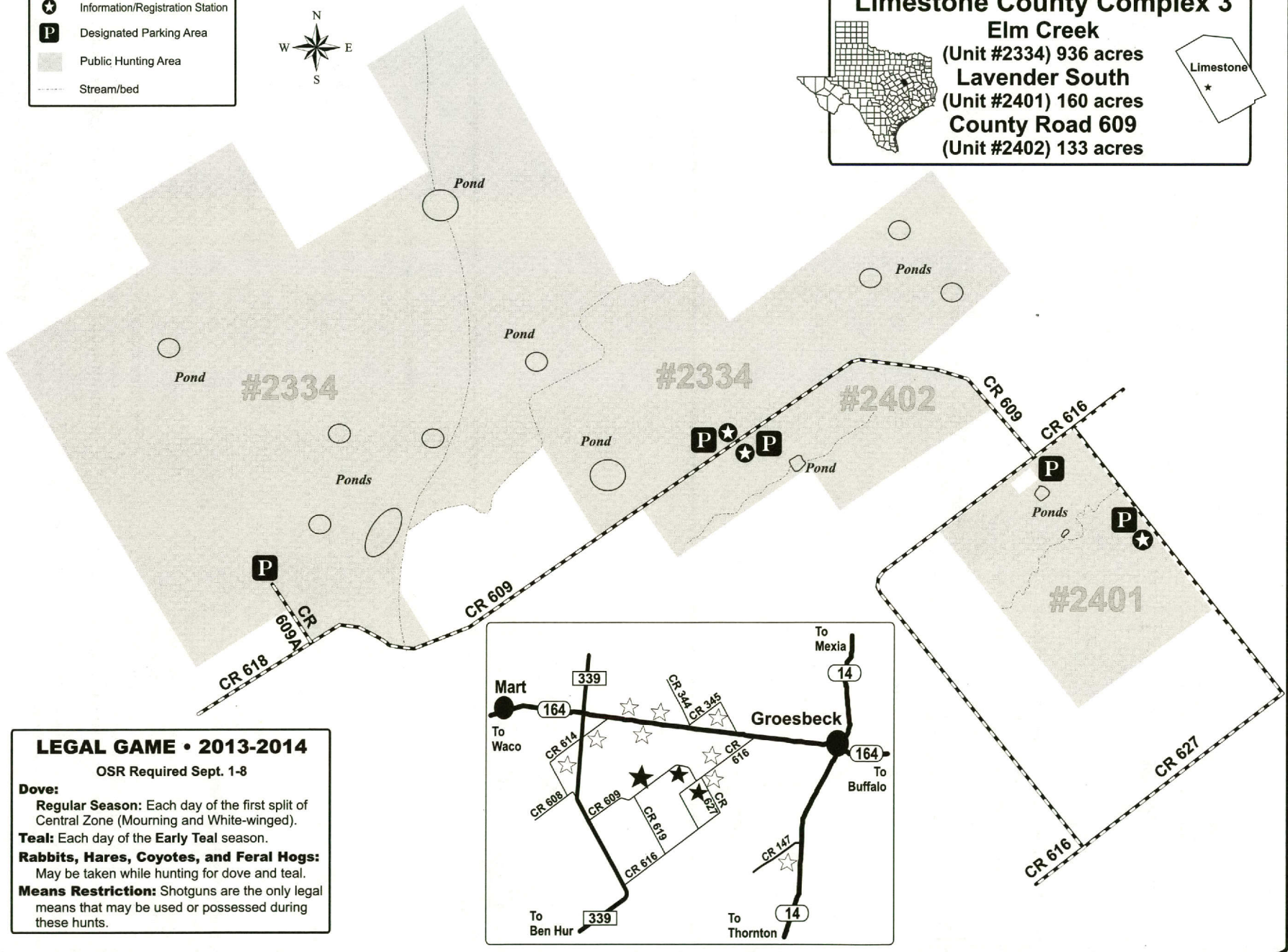
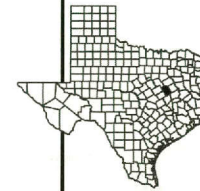
(Unit #2334) 936 acres

Lavender South

(Unit #2401) 160 acres

County Road 609

(Unit #2402) 133 acres



### LEGAL GAME • 2013-2014

OSR Required Sept. 1-8

#### Dove:

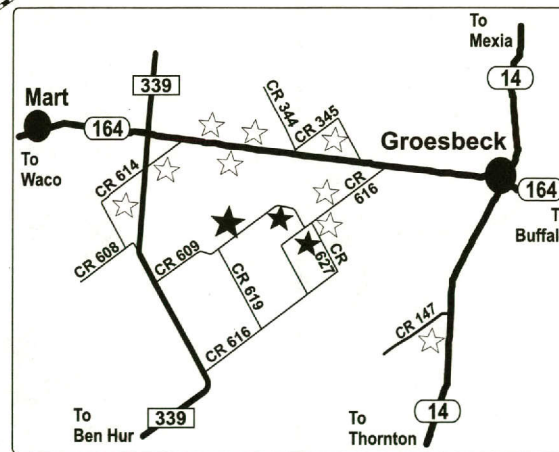
**Regular Season:** Each day of the first split of Central Zone (Mourning and White-winged).


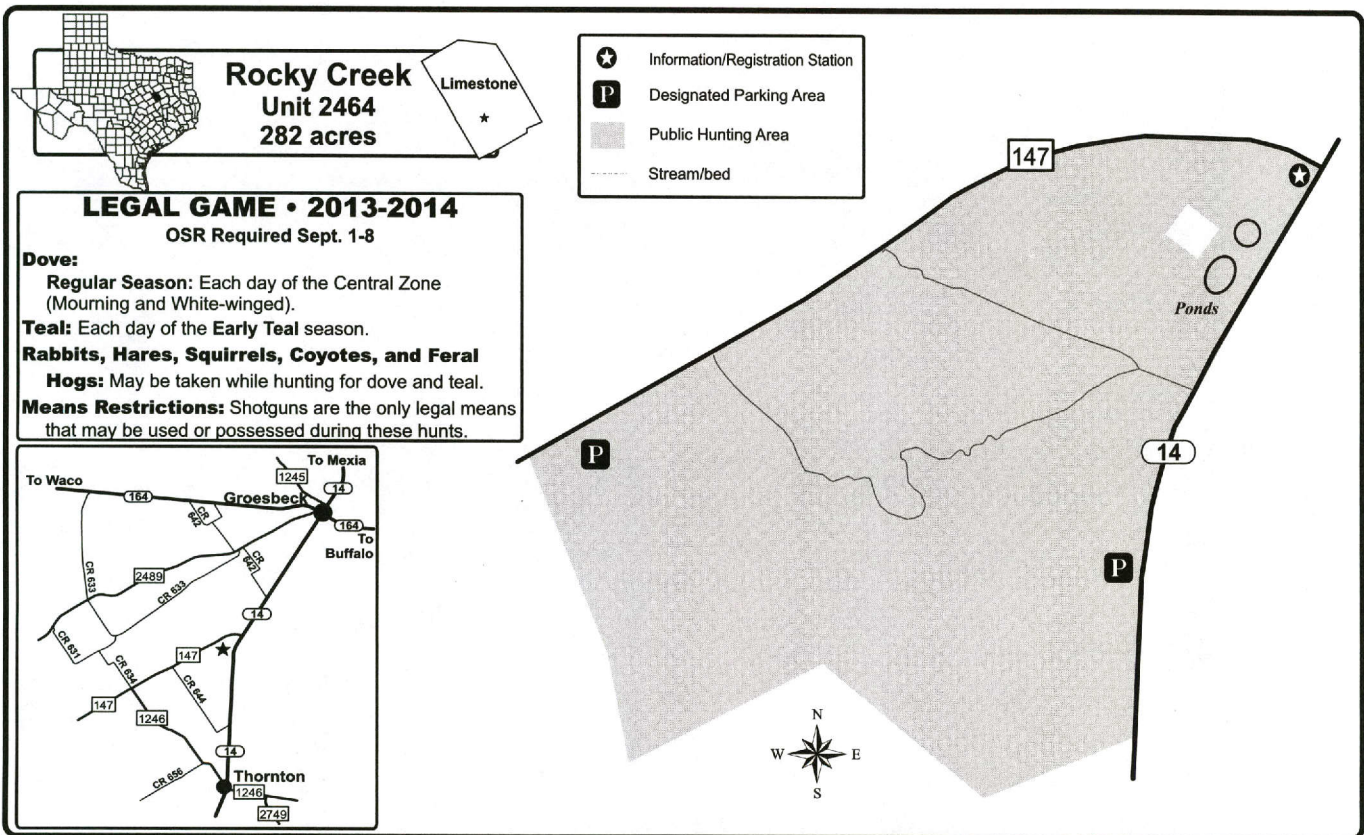
**Teal:** Each day of the Early Teal season.

#### Rabbits, Hares, Coyotes, and Feral Hogs:

May be taken while hunting for dove and teal.

**Means Restriction:** Shotguns are the only legal means that may be used or possessed during these hunts.





## TICK-BORNE DISEASES IN TEXAS

Each year Texans contract Lyme disease, Rocky Mountain spotted fever, ehrlichiosis and relapsing fever. All of these diseases are transmitted by the bite of an infected tick. If caught early, these diseases can almost always be cured. If left untreated, they can be serious or even fatal.

Early symptoms of these diseases mimic the "flu," and include fever, headache, tiredness, stiff neck or neck pain, muscle aches, and joint pain. Sometimes a rash is also present. If you develop flu-like symptoms (with or without a rash) after a tick bite, you should see a physician right away.

### To protect yourself and your family

- Wear light-colored clothing so that ticks can easily be seen.
- Tuck pant legs into socks to keep ticks off of your skin.
- Wear long-sleeved shirts and keep shirt tails tucked in.
- Use insect repellent according to package instructions.
- Inspect exposed skin every few hours for ticks.
- Do a thorough, full-body tick check when you come in and remove any attached ticks.
- Frequently check your pets for ticks. In addition to bringing ticks into your home, pets can contract tick-borne diseases.

### To remove an attached tick

- Use tweezers to grasp the tick's mouthparts as close to the skin as possible.
- If tweezers are not available use a tissue to protect your fingers.
- With a steady motion, pull the tick straight out.
- After removal, you can mail the live tick to the Texas Department of Health Laboratory (address below) for identification and testing. Please use a container with a secure lid. Putting a small piece of tissue moistened with a single drop of water in the container will help keep the tick alive.



### For More Information

For more information on tick-borne diseases in Texas, contact your local health department or the Texas Department of Health, 1100 West 49th St., Austin, TX 78756.

[www.TickTexas.org](http://www.TickTexas.org)



### Milam County Complex 1

Farm Road 1445 North

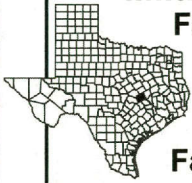
(Unit # 2156) 523 acres

Little Pond Creek

(Unit #2325) 202 acres

Farm Road 1445 South

(Unit #2158) 467 acres



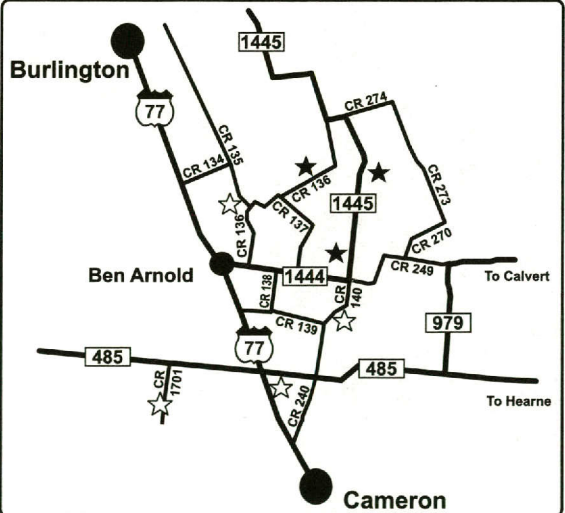
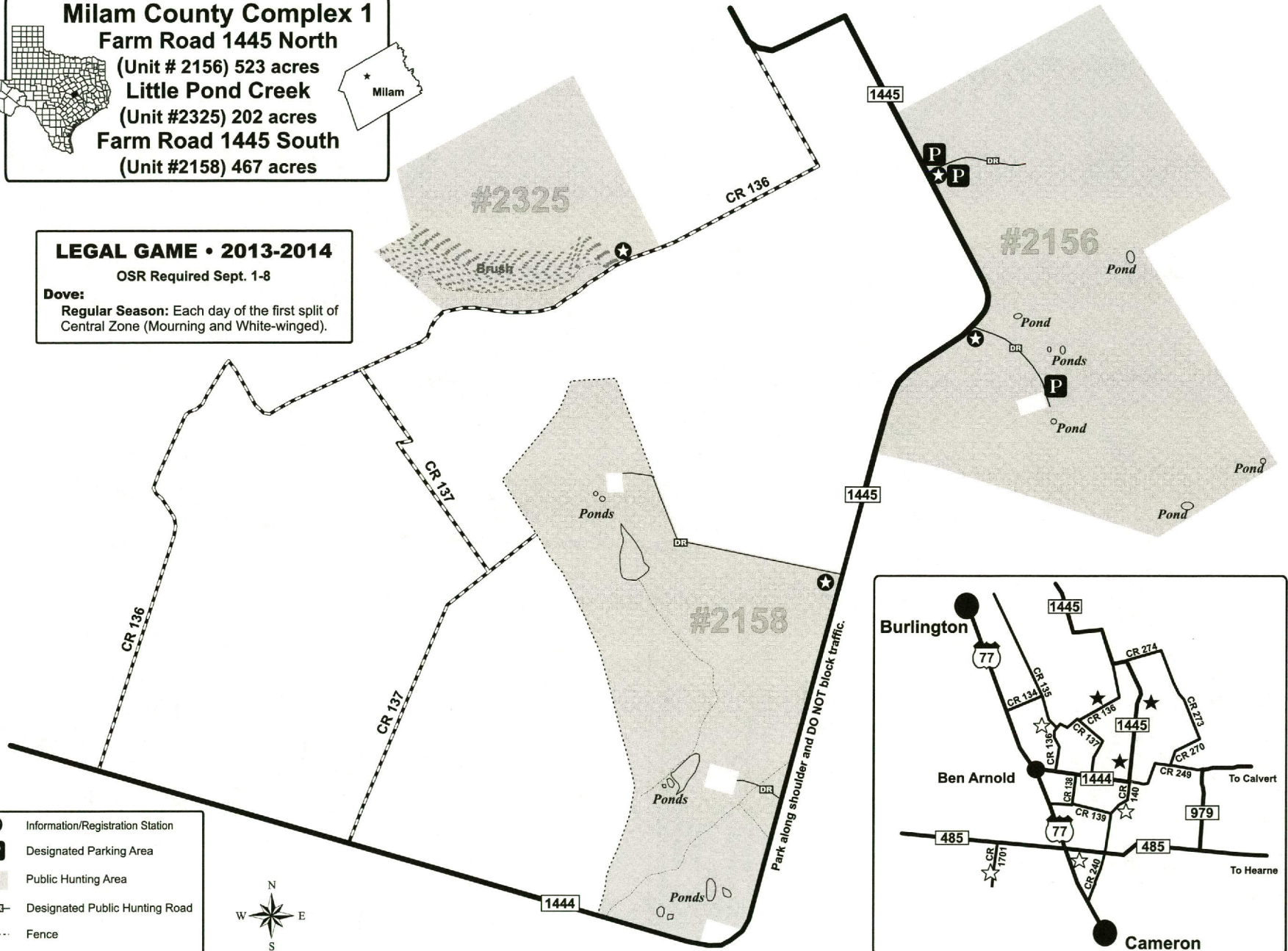
### LEGAL GAME • 2013-2014

OSR Required Sept. 1-8

**Dove:**

Regular Season: Each day of the first split of Central Zone (Mourning and White-winged).

- Information/Registration Station
- Designated Parking Area
- Public Hunting Area
- Designated Public Hunting Road
- Fence
- Stream/bed




Park along shoulder and DO NOT block traffic.

### Milam County Complex 2

Ben Arnold

(Unit # 2484) 227 acres

Shotgun 

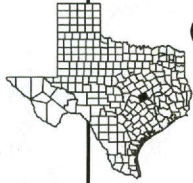
(Unit #2485) 71 acres

FM 485

(Unit #2486) 93 acres

CR 140 

(Unit #2487) 24 acres



### Units 2484 & 2486 LEGAL GAME • 2013-2014

OSR Required Sept. 1-8

**Dove:**

**Regular Season:** Each day of the first split of Central Zone (Mourning and White-winged).

**Teal:** Each day of the Early Teal season.

**Fishing:** Allowed on days open for Dove. Rod and reel only.

**Means Restrictions:** Shotgun only - no larger than #2 non-toxic shot for Teal.

### Units 2485 & 2487 LEGAL GAME • 2013-2014

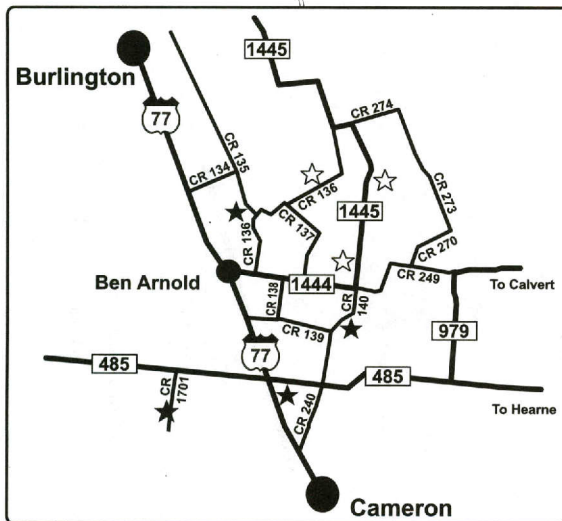
OSR Required Sept. 1-8




**Dove:**

**Regular Season:** Each day of the first split of Central Zone (Mourning and White-winged).


**(Unit 2487 Only) Rabbits and Squirrel:**

May be taken while hunting for dove.



-  Information/Registration Station
-  Designated Parking Area
-  Public Hunting Area





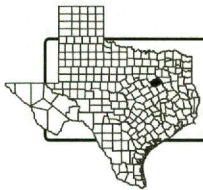
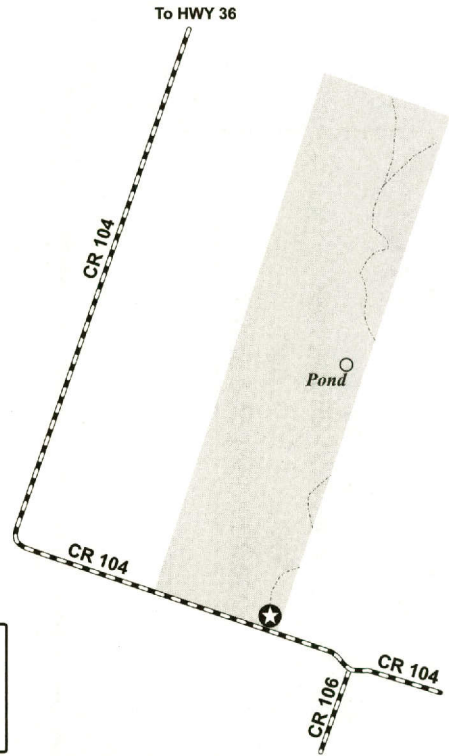

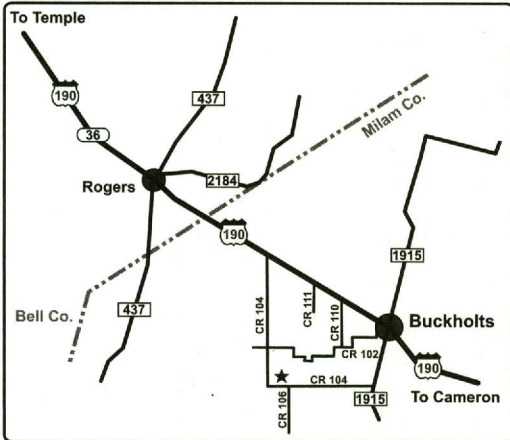
**County Road 104**  
**Unit #2159**  
**125 acres**

**LEGAL GAME • 2013-2014**

OSR Required Sept. 1-8

**Dove:**

**Regular Season:** Each day of the first split of Central Zone (Mourning and White-winged).



**Dresden**  
**Unit #2367**  
**324 acres**

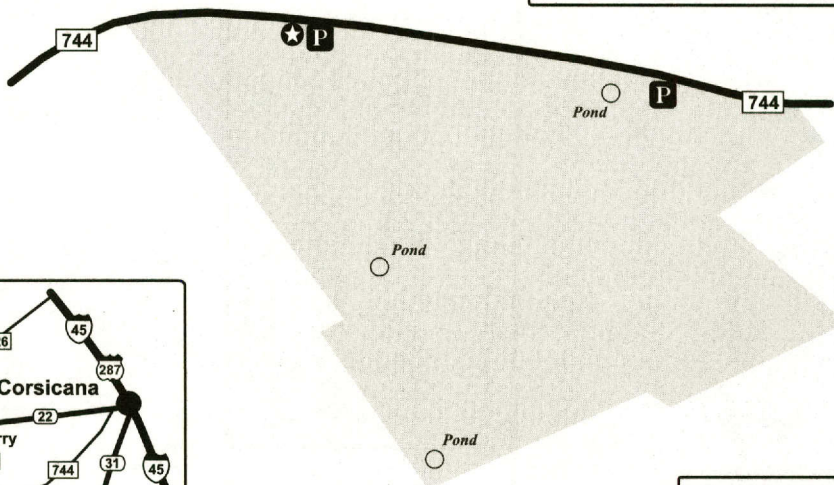

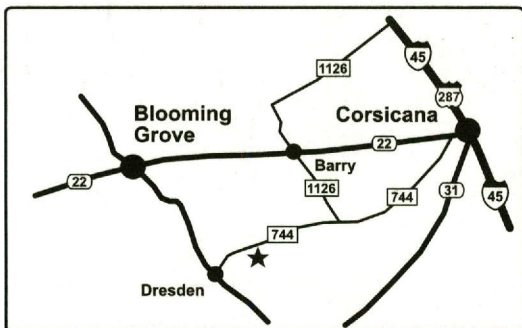


**LEGAL GAME • 2013-2014**



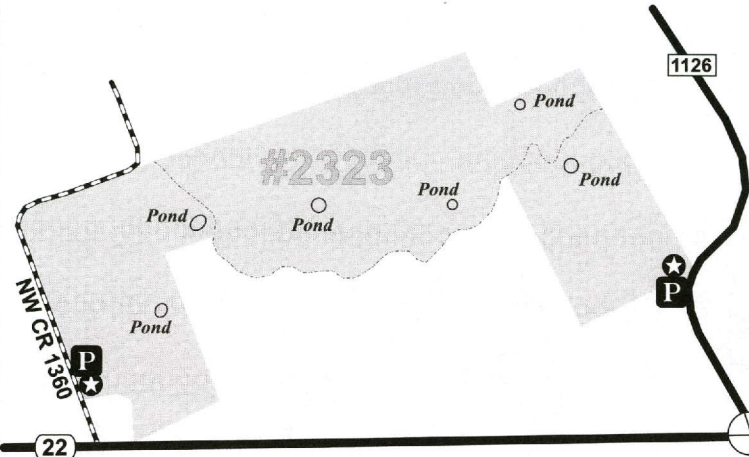
OSR Required Sept. 1-8

**Dove:**

**Regular Season:** Each day of the first split of Central Zone (Mourning and White-winged).



**Navarro County Complex**  
**Barry**  
 (Unit #2323) 280 acres  
**Mount Moriah**  
 (Unit #2364) 550 acres

**Unit #2323**  
**LEGAL GAME • 2013-2014**  
 OSR Required Sept. 1-8

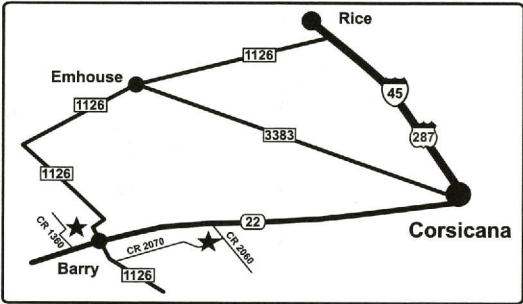
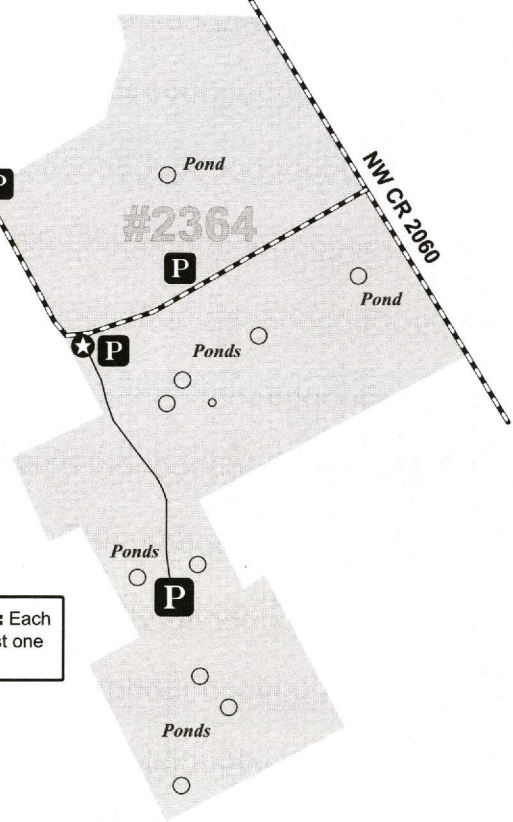
**Dove:**  
**Regular Season:** Each day of the first split of Central Zone (Mourning and White-winged).  
**Feral Hog:** May be taken while hunting dove.  
**Means Restrictions:** Shotguns using slugs are the only legal means for taking hogs.



**Unit #2364**  
**Youth/Adult Only Area**  
**LEGAL GAME • 2013-2014**  
 OSR Required Sept. 1-8

**Dove:**  
**Regular Season:** Each day of the first split of Central Zone (Mourning and White-winged). Each hunting party **must** include at least one youth hunter to participate.

**#2364 Special Restrictions:** Each hunting party must contain at least one youth hunter to participate.

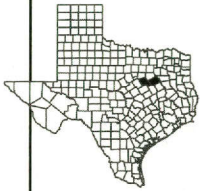


- ★ Information/Registration Station
- P Designated Parking Area
- Public Hunting Area
- - - Designated Public Hunting Road
- Pond





# Navarro/Hill County Complex



Mertens ♿

(Unit #2318) 378 acres

Irene ♿

(Unit #2439) 125 acres

East FM 1946 ♿

(Unit #2448) 175 acres



**YOUTH HUNTS**  
**Unit #2318 Only**  
**Youth Only Waterfowl:** On dates set by the USFWS for North Zone Duck.

**Unit #2318**  
**LEGAL GAME • 2013-2014**

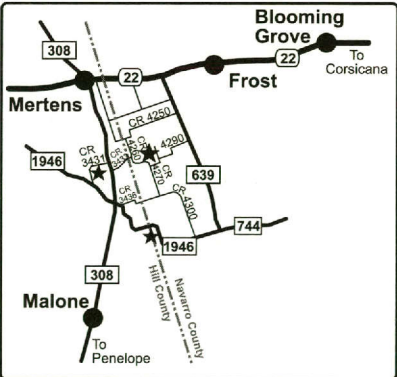
OSR Required Sept. 1-8

**Dove:**  
**Regular Season:** Each day of the Central Zone (Mourning and White-winged).  
**Waterfowl:** All waterfowl species that have open seasons may be taken each day during the **Early Teal, North Zone Duck, and Eastern Zone Goose** seasons (NO conservation season for geese).  
**Rabbits and Coyotes:** May be taken hunting dove and waterfowl.

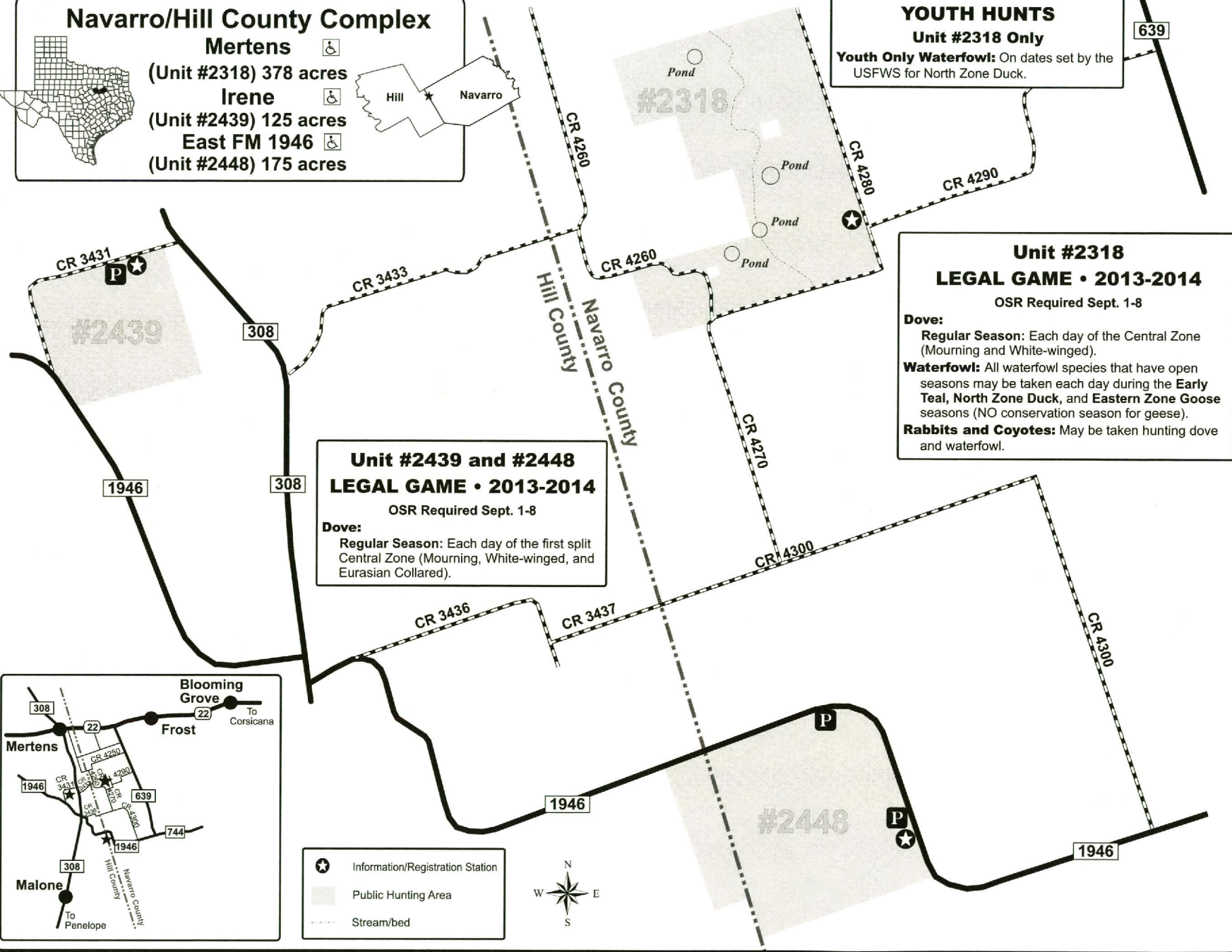
**Unit #2439 and #2448**  
**LEGAL GAME • 2013-2014**

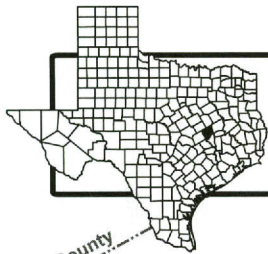
OSR Required Sept. 1-8

**Dove:**  
**Regular Season:** Each day of the first split Central Zone (Mourning, White-winged, and Eurasian Collared).



- ★ Information/Registration Station
- Public Hunting Area
- Stream/bed





**Luminant Texas**  
**Unit #607**  
**1,071 acres**

Robertson County

**YOUTH HUNTS**


**Youth/Adult Squirrel:** Sept. 28-29.  
**Youth Only Deer:** Oct. 26-27 and Jan. 6-19 (either sex). See Legal Game Box for White-tailed Deer bag limit and legal buck requirements.  
**Youth Only Waterfowl:** See Texas Migratory Digest for Special Youth Season information and regulations. Shooting hours end at noon.

**NOTE:** Pipeline maintenance road is restricted to foot traffic only. The area not contained in Public Hunting Area is private property and not accessible to permittees. Department personnel will have signs posted on-site.



To Bald Prairie

To Marquez



**LEGAL GAME • 2013-2014**

**White-tailed Deer:** Bag limit - 2 buck and 2 antlerless. **Legal buck** must have at least one unbranched antler or an inside spread of 13 inches or greater. Limit 1 buck with an inside spread of 13 inches or greater.

**Archery Only Season:** Sept. 28-Nov. 1 (either sex).

**General Season:** Nov. 2-27 and Dec. 2-Jan. 5 (buck only). Nov. 28-Dec. 1 (either sex).

**Feral Hog:** (no bag limit)

**Archery Only Season:** Sept. 28-Nov. 1.

**General Season:** Nov. 2-Mar. 31. Only legal firearms, archery equipment, and crossbows may be used.

**Waterfowl:** Shooting hours - one half hour before sunrise to noon, except all day hunting is allowed for Early Teal. Hunting is allowed each day of the **Early Teal, North Zone Duck, and Eastern Zone Goose** seasons (including any special conservation season).

**Squirrel:** Oct. 1-Feb. 2, May 1-31.

**Woodcock, Rail, Gallinule and Snipe**

**Dove:** Central Zone

**Quail**

**Fishing**

**Bullfrogs:** daily limit of 25.

**Crayfish**

**Furbearers**

**Predators**

**Rabbits & Hares**

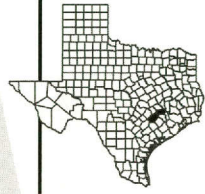
Use of horses allowed only Sept. 1-27 and Apr. 1-Aug. 31.



Washington County

### Washington-Fayette County Complex

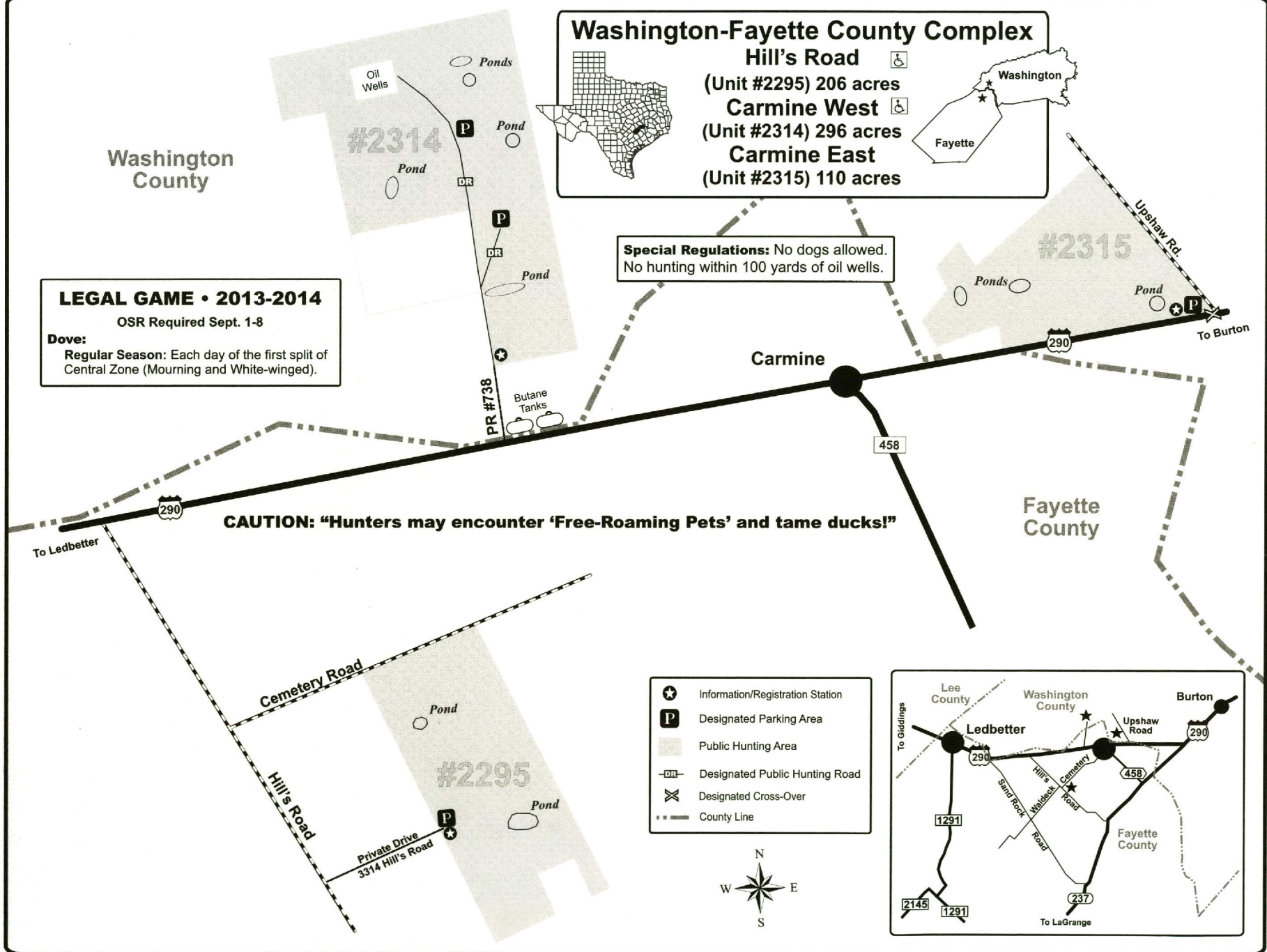
- Hill's Road ♿ (Unit #2295) 206 acres
- Carmine West ♿ (Unit #2314) 296 acres
- Carmine East (Unit #2315) 110 acres



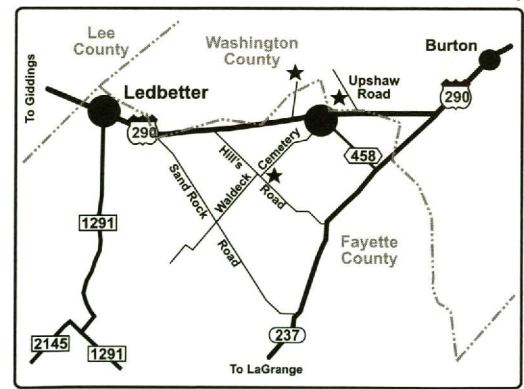
**LEGAL GAME • 2013-2014**  
 OSR Required Sept. 1-8  
**Dove:**  
 Regular Season: Each day of the first split of Central Zone (Mourning and White-winged).

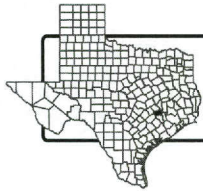
**Special Regulations:** No dogs allowed.  
 No hunting within 100 yards of oil wells.

**CAUTION: "Hunters may encounter 'Free-Roaming Pets' and tame ducks!"**



- ★ Information/Registration Station
- P Designated Parking Area
- Public Hunting Area
- DR- Designated Public Hunting Road
- ✕ Designated Cross-Over
- County Line





**Jozwiak Road**  
**Unit #2056**  
**326 acres**



**LEGAL GAME • 2013-2014**


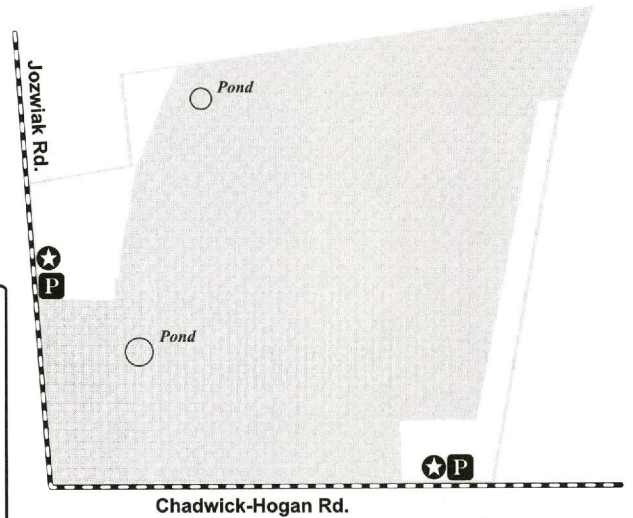
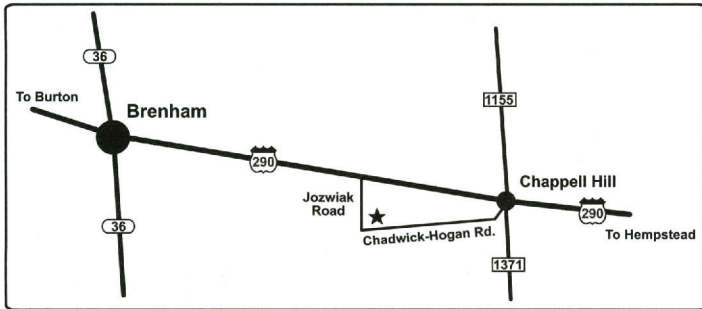
OSR Required Sept. 1-8

**Dove:**

**Regular Season:** Each day of the first split of Central Zone (Mourning and White-winged).

**Special Regulations:** No Dogs allowed. Vehicles restricted to designated parking areas only.

- ★ Information/Registration Station
- P Designated Parking Area
- Public Hunting Area



**Someone is stealing Texas' wildlife ...**

**Do you know who?**

If you know a poacher or know of poaching activity, report these violations to Operation Game Thief by calling

**1-800-792-GAME**

and help preserve our wildlife resources.

Information leading to the arrest and conviction of a poacher may result in a reward up to \$1,000.

Become a member of the Operation Game Thief program.

Call (512) 389-8801 for membership information or send your tax-deductible donation to:

Operation Game Thief  
 Texas Parks and Wildlife Department  
 4200 Smith School Road  
 Austin, TX 78744

**HELP SUPPORT**



a privately funded program



To Temple

# Granger PHL Unit #709 10,888 acres

Property owned by U.S. Army Corps of Engineers

Williamson County

Bell County  
Williamson County



**Postcard Selection Hunts:**  
**Archery Deer**  
See front section of Booklet for Postcard Selection Hunts.

Granger

Friendship  
Park

Granger  
Lake

San Gabriel

## YOUTH HUNTS

**Youth Only Waterfowl:**  
See Texas Migratory Digest for Special Youth Season information and regulations.

Willis Creek Park

Fox Park

Camping available on COE Parks and primitive camping area. For park information contact U.S. Corps of Engineers at (512) 859-2668.

## LEGAL GAME • 2013-2014

**Feral Hogs: Archery and Crossbows only:** (no bag limit) No closed season. Hunting is restricted to one half hour before sunrise to one half hour after sunset. **Baiting is allowed for feral hogs.**  
**Squirrel: Archery and Shotgun only:** No closed season. Bag limit - 10 per day.  
**Rabbits & Hares:** No closed season. No bag limit.  
**Furbearers/Coyotes: Shotgun, Crossbow, or Archery only:** Sept. 1-Mar. 31. Hunting during daylight hours only.  
**Dove:** Each day of the Central Zone.  
**Quail:** Each day of the quail season.  
**Waterfowl:** Hunting is allowed each day of the **Early Teal, North Zone Duck, and Eastern Zone Goose.**  
**Snipe, Rail, and Woodcock:** Hunting is allowed each day of their open seasons. *Migratory bird hunters should take extra care as to not hunt over areas baited for hog/deer hunting.*  
**Means Restriction:** Firearms restricted to shotguns with non-toxic shot or no larger than #4 lead shot.  
**SPECIAL REGULATIONS:** Use of mountain bikes are allowed. See Prohibited Acts for further restrictions. **Only hunters are required to possess the APH Permit.** Access to the lake for fishing is allowed through the Corps of Engineer managed parks year-round and no permit is required.

- Postcard Hunter Check Station
- Designated Camping Area
- Canoe / Small Craft Launch
- U.S. Corps of Engineers Headquarters
- Public Hunting Area
- Pond/Lake
- Stream/bed



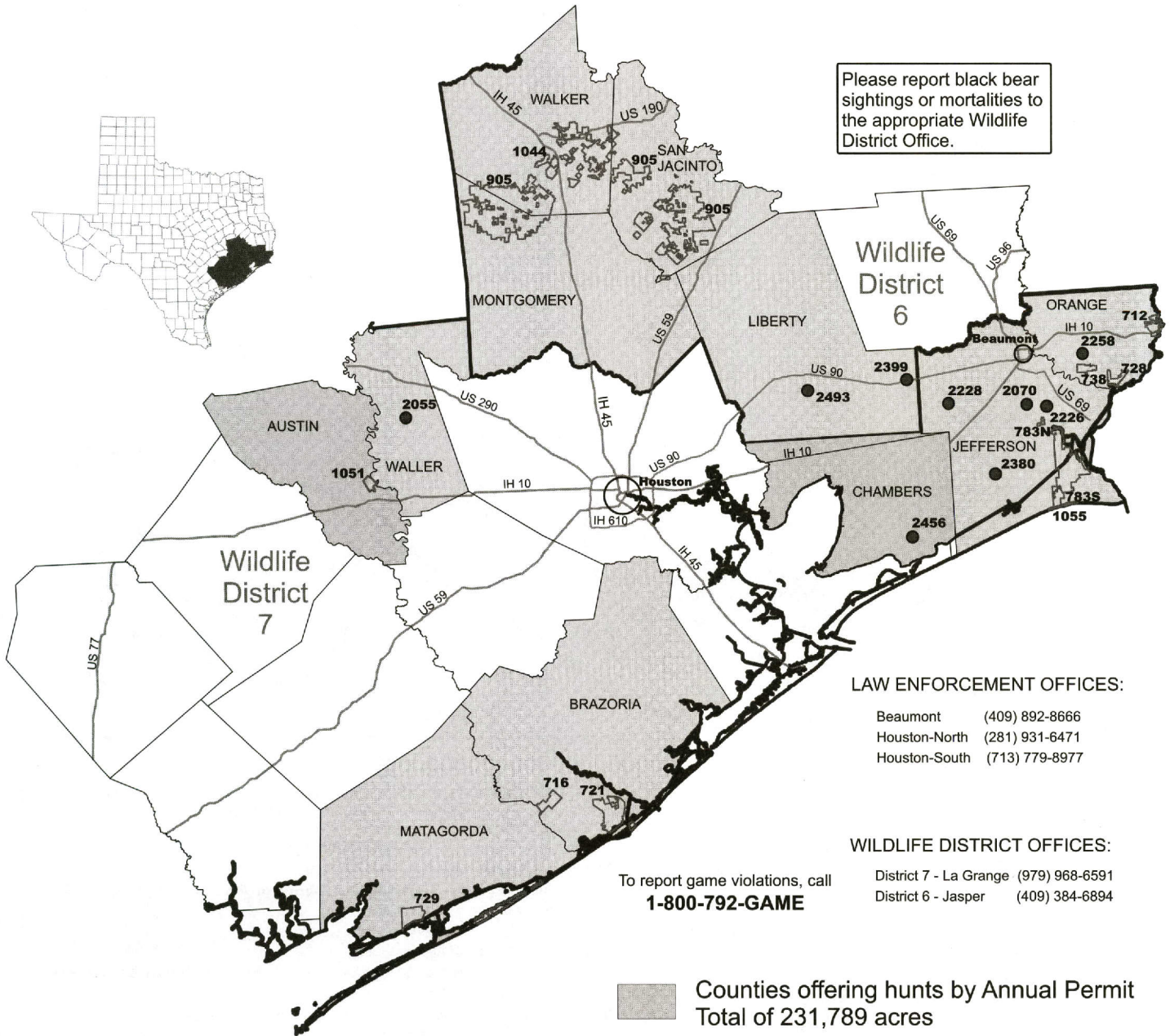
To Taylor



# REGION 7 – HOUSTON/BEAUMONT

2013-2014

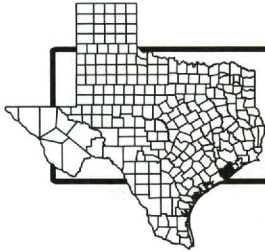
For enhanced individual area maps, please visit [www.tpwd.state.tx.us/huntwild/hunt/public/lands/maps/](http://www.tpwd.state.tx.us/huntwild/hunt/public/lands/maps/)





PHR 7 HUNTING OPPORTUNITY OFFERED BY SPECIES

Page	County	Unit #	Unit Name	Deer - Archery	Deer - General	Deer-Muzzleloader	Feral Hog	Dove	Teal	Waterfowl	Conservation Season	Sandhill Cranes	Other Migratory Birds	Quail	Squirrel	Rabbit	Coyotes	Furbearers	Trapping	Fishing	Y/A Feral Hog	Y/A Squirrel	Y/A Waterfowl	Y/A Teal	Youth Deer	Youth Waterfowl	Youth Squirrel	Y/A Dove		
100	Brazoria	716	Nannie Stringfellow WMA												1	1														
101	Brazoria	721	Justin Hurst WMA					1	1	1		1	1								1		1				1			
102	Chambers	2456	Fairview Road					1								1														
103	Jefferson	783N	Big Hill Unit - J.D. Murphree WMA				1		1	1			1								1		1				1			
104	Jefferson	783S	Salt Bayou Unit - J.D. Murphree WMA				1		1	1			1								1		1				1			
105	Jefferson	1055	Sea Rim SP						1	1			1								1		1				1			
106	Jefferson	2070	Latta Road					1								1														
106	Jefferson	2228	South China Road					1	1	1	1		1			1											1			
107	Jefferson	2226	Bordages Road					1								1														
107	Jefferson	2380	South Needmore					1								1														
108	Liberty	2399	US Highway 90					1	1	1	1																1			
108	Liberty	2493	Gum Slough				1								1	1														
109	Matagorda	729	Mad Island WMA					1	1	1		1	1														1			
110	Orange	738	Nelda Stark Unit - Lower Neches WMA					1	1	1			1			1					1						1			
111	Orange	728	Old River Unit - Lower Neches WMA						1	1			1			1								1			1		1	
112	Orange	712	Blue Elbow Swamp-Tony Houseman WMA/SP				1	1	1	1	1		1		1	1	1	1	1	1		1					1			
113	Orange	2258	Rose City												1	1													1	
114	Walker	1044	Huntsville SP												1															
116-117	Walker/San Jacinto/ Montgomery	905	Sam Houston National Forest WMA	1	1	1	1	1	1	1	1		1	1	1	1	1	1	1	1		1				1	1			
118	Waller	2055	Repka Road					1																						
			Post Card Hunts																											
xviii	Austin	1051	Stephen F. Austin SP												1															
xviii	Brazoria	716	Nannie Stringfellow WMA				1														1						1			
xix	Brazoria	721	Justin Hurst WMA																											
xix	Matagorda	729	Mad Island WMA											1																
			Phone Reservation Hunts																											
xix	Brazoria	716	Nannie Stringfellow WMA							1																				
<b>Totals</b>				<b>1</b>	<b>1</b>	<b>1</b>	<b>6</b>	<b>11</b>	<b>11</b>	<b>12</b>	<b>4</b>	<b>2</b>	<b>10</b>	<b>2</b>	<b>7</b>	<b>12</b>	<b>2</b>	<b>2</b>	<b>1</b>	<b>8</b>	<b>1</b>	<b>2</b>	<b>4</b>	<b>1</b>	<b>3</b>	<b>11</b>	<b>1</b>	<b>1</b>		



# Nannie Stringfellow WMA

Unit #716  
3,642 acres



## LEGAL GAME • 2013-2014

**OSR Required Each Day.**

**Squirrel, Rabbits, and Hares: Regular (daily) Permit:**  
Nov. 16, and Dec. 7 (bag limit 10 squirrels and 3 rabbits per day). Shooting hours end at noon. ATVs are recommended. No dogs allowed.

**Means Restriction:** Firearms are restricted to shotguns and rimfire rifles only for hunting squirrel. Air rifles may be used for hunting rabbits and hares only.

**SPECIAL REGULATIONS:** Gates open one hour before legal shooting hours. All hunters must check-in and check-out at designated check station. A **Regular Permit** (available at the area) is required to participate during the Squirrel hunts. Hunters may purchase the \$20 Regular Permit at check-in or may use the APH Permit. All fees waived for persons under 17 years old accompanied by a permitted supervising adult.

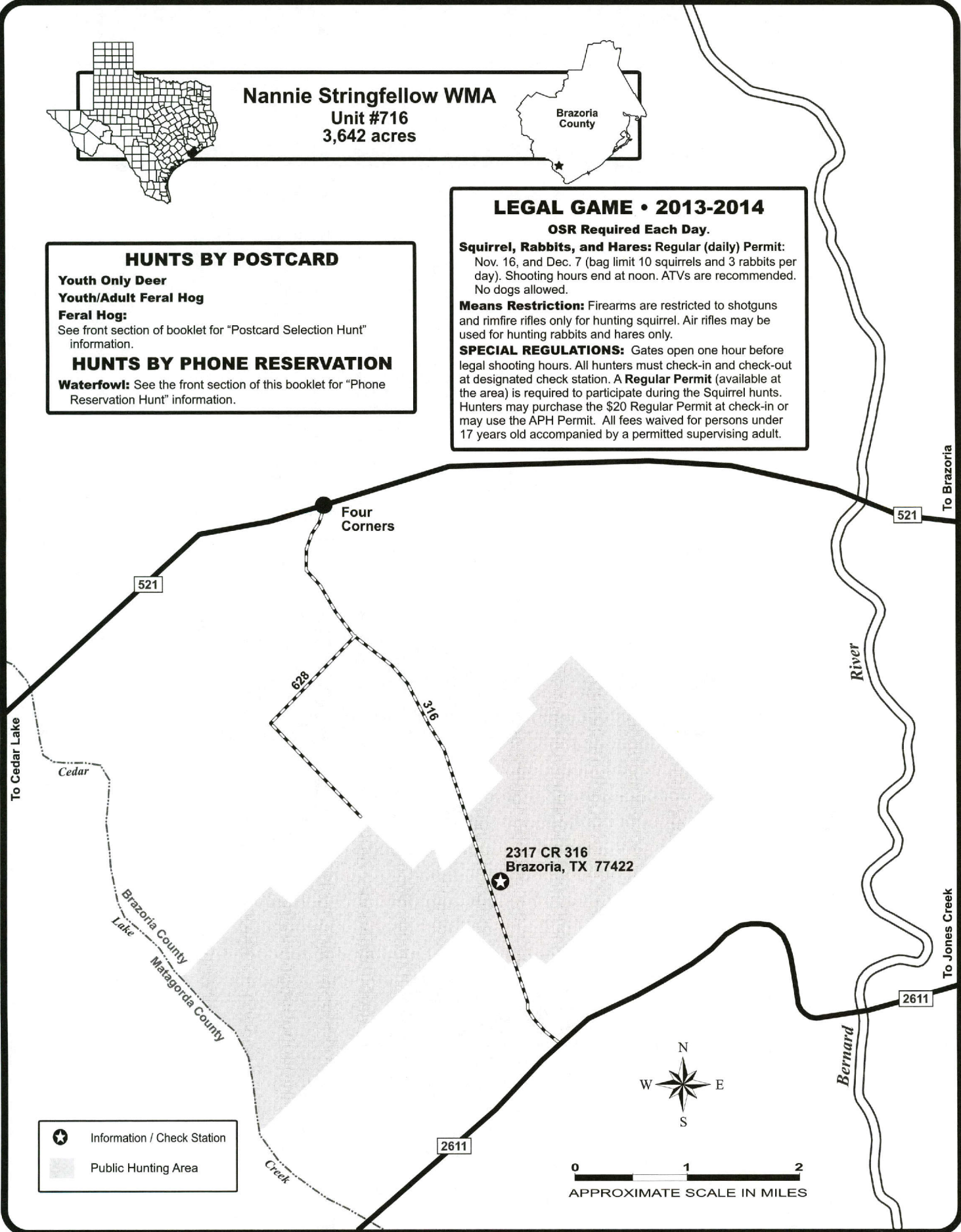
### HUNTS BY POSTCARD

- Youth Only Deer
- Youth/Adult Feral Hog
- Feral Hog:

See front section of booklet for "Postcard Selection Hunt" information.

### HUNTS BY PHONE RESERVATION

**Waterfowl:** See the front section of this booklet for "Phone Reservation Hunt" information.



★ Information / Check Station

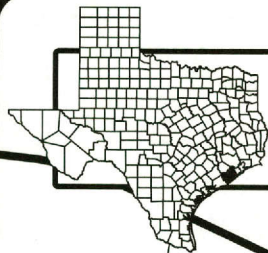
Public Hunting Area

Compass rose showing North (N), South (S), East (E), and West (W).

0 1 2

APPROXIMATE SCALE IN MILES





**Justin Hurst WMA**  
 Unit #721  
 15,612 acres

Brazoria  
 County



**YOUTH HUNTS**


**Youth/Adult Waterfowl:** First Sunday of each split of the South Zone season. Shooting hours end at noon.

**Youth Only Waterfowl:** Only on the Saturday during the establish Special Youth USFWS season. See Texas Waterfowl Digest for Special Youth Season information and regulations. Shooting hours end at noon.

**Postcard Selection - Youth Only Deer:** See front sections of booklet for "Postcard Selection Hunts".

Jones Creek

Freeport



**Means Restriction:** Shotguns with non-toxic shot are the only legal means that may be possessed or used during these hunts.

**SPECIAL REGULATIONS:** All hunting activities are coordinated through one of our 2 check stations (North Stringfellow OSR or Headquarters). No hunter may line up for a waterfowl hunt earlier than 7:00pm the day before a scheduled hunt. Gates open 2 hours before legal shooting light. All hunters must enter the check station to be assigned a hunt location. Admittance to the hunt area ends 30 minutes before legal shooting light. Hunters must be checked out and exit the area by noon. Adult hunters must have an APH Permit, and other adult users must have a Limited Use Permit. Boats must be hand launched and only electric motors are allowed. No trailers. Vehicles must stay on designated roads. No driving on levees!

- Headquarters
- Information / Sign-in Station
- Designated Parking Area
- Public Hunting Area
- Waterfowl Sanctuary (Closed ONLY to Waterfowl Hunting)
- North Stringfellow Pasture
- Designated Public Hunting Road
- Levee
- Stream/bed
- Fence

**LEGAL GAME • 2013-2014**

**Dove:** First split of the South Zone Dove season (North Stringfellow pasture only.) Shooting hours are ½ hours before sunrise to sunset.

**Waterfowl:** Shooting hours begin ½ hour before sunrise. Check out by noon.

**Early Teal:** Only on Tues., Thur., Sat. within the Early Teal season.

**South Zone Duck:** Only on Tues., Thur., Sat., and the last Sun. of each split. There will be no hunts on Christmas Eve.

**Dove, Geese, Snipe, Rail, Gallinules & Sandhill Cranes:** May be taken during all waterfowl hunts, including the youth hunts, provided the seasons are open for these species. Contact the Area Manager (979/323-9669 or 979/233-8729) for information regarding any Special Conservation Goose season.

**Fishing:** Accessed by boat via Gulf Intracoastal Waterway. Permitted only within the channel of Jones Creek on non-waterfowl hunt dates. No special permit required



## LEGAL GAME • 2013-2014

OSR Required Sept. 20-29

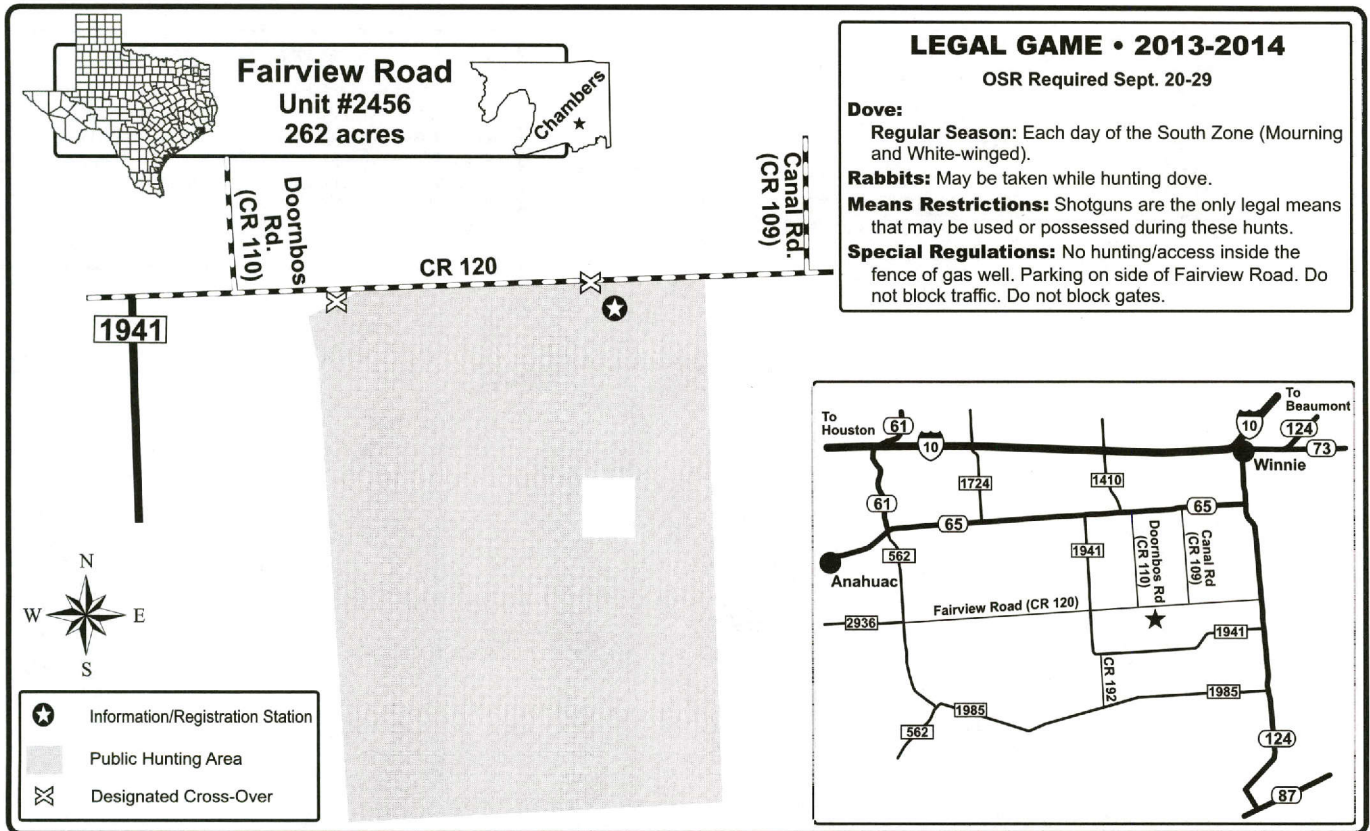
### Dove:

**Regular Season:** Each day of the South Zone (Mourning and White-winged).

**Rabbits:** May be taken while hunting dove.

**Means Restrictions:** Shotguns are the only legal means that may be used or possessed during these hunts.

**Special Regulations:** No hunting/access inside the fence of gas well. Parking on side of Fairview Road. Do not block traffic. Do not block gates.



## TICK-BORNE DISEASES IN TEXAS

Each year Texans contract Lyme disease, Rocky Mountain spotted fever, ehrlichiosis and relapsing fever. All of these diseases are transmitted by the bite of an infected tick. If caught early, these diseases can almost always be cured. If left untreated, they can be serious or even fatal.

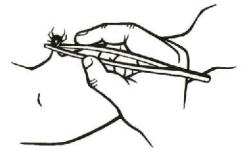
Early symptoms of these diseases mimic the "flu," and include fever, headache, tiredness, stiff neck or neck pain, muscle aches, and joint pain. Sometimes a rash is also present. If you develop flu-like symptoms (with or without a rash) after a tick bite, you should see a physician right away.

### To protect yourself and your family

- Wear light-colored clothing so that ticks can easily be seen.
- Tuck pant legs into socks to keep ticks off of your skin.
- Wear long-sleeved shirts and keep shirt tails tucked in.
- Use insect repellent according to package instructions.
- Inspect exposed skin every few hours for ticks.
- Do a thorough, full-body tick check when you come in and remove any attached ticks.
- Frequently check your pets for ticks. In addition to bringing ticks into your home, pets can contract tick-borne diseases.

### To remove an attached tick

- Use tweezers to grasp the tick's mouthparts as close to the skin as possible.
- If tweezers are not available use a tissue to protect your fingers.
- With a steady motion, pull the tick straight out.
- After removal, you can mail the live tick to the Texas Department of Health Laboratory (address below) for identification and testing. Please use a container with a secure lid. Putting a small piece of tissue moistened with a single drop of water in the container will help keep the tick alive.



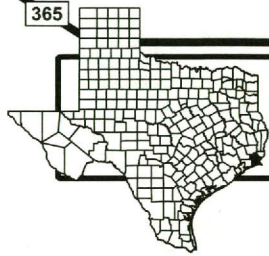
### For More Information

For more information on tick-borne diseases in Texas, contact your local health department or the Texas Department of Health, 1100 West 49th St., Austin, TX 78756.

[www.TickTexas.org](http://www.TickTexas.org)



365



## J.D. Murphree WMA Big Hill Unit #783N 8,200 acres

Jefferson  
CountyJ.D. Murphree WMA  
Hillebrandt Unit

To Beaumont

2710 Hwy 73 W,  
Port Arthur, TX 77640Port  
Arthur

- ★ Area Headquarters / Check Station
- # Hunting Compartment Number
- Public Hunting Area
- Stream/bed

### YOUTH HUNTS

**Youth Only Waterfowl:** See Texas Migratory Digest for Special Youth Season information and regulations. Shooting hours end at noon. Permit fees waived for all qualified participants.

**Youth/Adult Waterfowl:** Nov. 27, 29, Dec. 1, 27, 29, and the final Sunday of the South Zone Duck season. No more than two supervising adults for each youth. Shooting hours end at noon.

### LEGAL GAME • 2013-2014

**Waterfowl:** ALL Hunters must check out through the WMA check station and exit the WMA before noon.

**Early Teal: Regular (daily) Permit:** Each day of the Early Teal season. Hunters must register at the WMA headquarters check station located on State Hwy. 73.

**South Zone Duck: Regular (daily) Permit:** Only on Tues., Thurs., and Sat. except no hunts held on Thanksgiving Day.

**Geese, Rail, Gallinule, and Snipe:** May be taken during the seasons provided for these species during concurrent waterfowl hunts.

**Feral Hog: Archery or Shotgun (slug or buckshot) only.** Each day beginning the Monday following the close of South Zone Duck season and ending Mar. 31 (no bag limit). Shooting hours are one half hour before sunrise to one half hour after sunset. No registration required. Use of dogs allowed.

**Fishing:** Open to fishing in compartments and ditches from Mar. 1-Aug. 31. Fishing is allowed in Big Hill Bayou from Sept. 1 to the beginning of the South Zone Duck season and from the Monday following the close of the South Zone Duck Season through Aug. 31. Fishing is restricted to 30 min. before sunrise to 30 min. after sunset. An APH or LPU Permit is required to fish within the WMA unless all activity is confined to a boat within Big Hill Bayou, Taylor Bayou, Hillebrandt Bayou, Blind Bayou. No commercial fishing or crabbing is allowed. No unattended lines.

**SPECIAL REGULATIONS:** A \$20 Regular Permit (available at the check station) is required of all persons participating during the Early Teal, Youth/Adult Waterfowl, and South Zone Duck hunt dates. The \$20 Regular Permit fee is waived for persons possessing an APH Permit and for supervised minors. The Regular Permit hunt check station will open at 4:30 a.m. Hunt compartments will be assigned at time of registration. **NOTE:** Trapping, use of horses, water-skiing, and swimming is prohibited on the WMA. The use of airboats is prohibited, except in Big Hill Bayou and Blind Bayou. Travel within the WMA is by foot or boat only within compartments 1-11. From Sept. 1-Mar. 31 access to the leveed wetland compartments 1-11 is restricted to foot and non-motorized boats except to permitted hunters on designated days.

**NOTE:** See Check Station maps for designated motorboat trails and "No Prop" zones. Motorboat operators are advised that disturbance of soils and plants on the WMA is prohibited. Uprooting seagrasses using a propeller is prohibited by law effective 9/1/2013.

Taylor

Bayou

73

Big Hill

Bayou

Bayou

Blind

Lake

Gulf Intracoastal Waterway

Barnett

Lake

Willow

Lake

Salt

Bayou

Shell

Lake

Lost

Lake

Johnson

Lake

Keith

Lake

Salt

Lake

Knight

Lake

Clam

Lake

Sabine

Lake

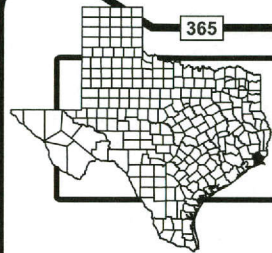
Sabine Pass



0 1 2

APPROXIMATE SCALE IN MILES





**J.D. Murphree WMA**  
Salt Bayou Unit #783S  
15,595 acres

Jefferson  
County

To Beaumont

Port  
Arthur

2710 Hwy 73 W,  
Port Arthur, TX 77640

- Area Headquarters / Check Station
- Hunting Compartment Number
- Public Hunting Area
- Stream/bed
- Public Boat Ramp

**YOUTH HUNTS**

**Youth Only Waterfowl:** See Texas Migratory Digest for Special Youth Season information and regulations. Shooting hours end at noon. Permit fees waived for all qualified participants.

**Youth/Adult Waterfowl:** First Saturday of each split of the South Zone Duck season and on the Saturday after Thanksgiving.. No more than two supervising adults for each party. Shooting hours end at noon.

**LEGAL GAME • 2013-2014**

**Waterfowl:** ALL Hunters must check out through the WMA check station and exit the WMA before noon.

**Early Teal: Regular (daily) Permit:** Each day of the Early Teal season. Hunters must register at the WMA headquarters check station located on State Hwy. 73.

**South Zone Duck: Regular (daily) Permit:** Only on Sun., Wed., and Fri. No hunts will be held on Christmas or New Year's Day. Hunters must register at the WMA headquarters check station located on State Hwy. 73.

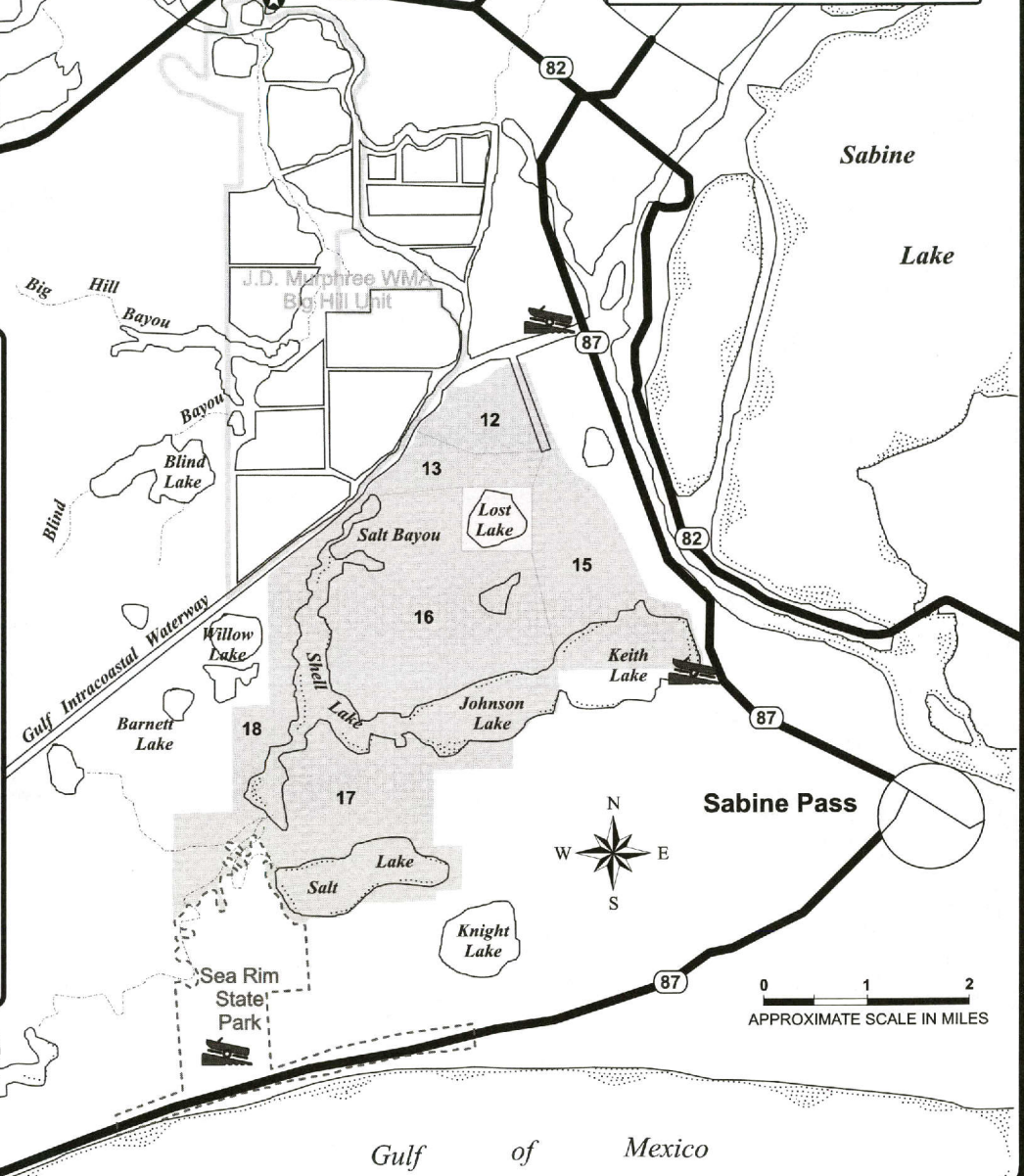
**Geese, Rails, Gallinule, and Snipe:** May be taken during the seasons provided for these species during concurrent waterfowl hunts.

**Feral Hog: Archery or Shotgun (slug or buckshot) only.** Each day beginning the Monday following the close of the South Zone Duck season and ending Mar. 31 (no bag limit). Shooting hours are one half hour before sunrise to one half hour after sunset. Use of dogs allowed. No registration required.

**Fishing:** Open to fishing in compartments and ditches from Mar. 1-Aug. 31. Fishing is restricted to 30 min. before sunrise to 30 min. after sunset. Keith Lake, Johnson Lake, and Salt Bayou are open to fishing year round with no daylight restrictions. An APH or LPU Permit is required to fish within the WMA unless all activity is confined to a boat within Salt Bayou, Shell, Johnson, Keith, and Salt Lakes. Except in Keith lake, no commercial fishing or crabbing is allowed. No unattended lines.

**SPECIAL REGULATIONS:** A \$20 Regular Permit (available at the check station) is required of all persons participating during the Early Teal, Youth/Adult Waterfowl, and South Zone Duck hunt dates. The \$20 Regular Permit fee is waived for persons possessing an APH Permit and for supervised minors. The Regular Permit hunt check station will open at 4:30 a.m. Hunt compartments will be assigned at time of registration. Trapping, use of horses, waterskiing, and swimming is prohibited on the WMA. **NOTE:** The use of airboats is prohibited, except in Keith Lake. Travel within the WMA is by boat only within compartments 12, 13, and 15-18. From Sept. 1-Mar. 31 access to leveed wetland compartment 12 is restricted to foot and non-motorized boats except to permitted hunters on designated days.

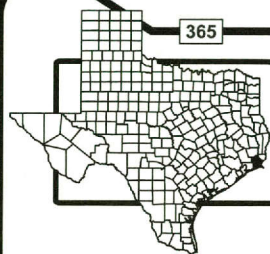
**NOTE:** See Check Station maps for designated motorboat trails and "No Prop" zones. Motorboat operators are advised that disturbance of soils and plants on the WMA is prohibited. Uprooting seagrasses using a propeller is prohibited by law effective 9/1/2013.



0 1 2  
APPROXIMATE SCALE IN MILES

Gulf of Mexico





**Sea Rim SP  
Unit #1055  
600 acres**

Jefferson  
County

To Beaumont

Port  
Arthur

- Area Headquarters / Check Station
- Designated Public Hunting Road
- Public Hunting Area
- Stream/bed
- Public Boat Ramp

2710 Hwy 73 W,  
Port Arthur, TX 77640

Sabine  
Lake

**NOTE:** See Check Station maps for designated "No Prop" zones.

**YOUTH HUNTS**

**Youth Only Waterfowl:** See Texas Migratory Digest for Special Youth Season information and regulations. Shooting hours end at noon.

**Youth/Adult Waterfowl:** First Saturday of each split of the South Zone season and on the Saturday after Thanksgiving. No more than two supervising adults for each party. Shooting hours end at noon.

**LEGAL GAME • 2013-2014**

**Waterfowl:** All Hunters must check out before noon.

**Early Teal:** Each day of the Early Teal season.

**South Zone Duck:** During the dates established for Jefferson County, only on Sundays, Wednesdays, and Fridays. No late season goose hunts.

**Geese, Rail, Gallinules, and Snipe:** May be taken with non-toxic shot only during waterfowl hunts provided the seasons are open for these species.

**SPECIAL REGULATIONS:** Persons using the hunt area must read and obey all regulations posted at the information station. Hunters may enter the hunt area after 4:30 a.m. On designated hunt days and must leave by noon each day. Hunters must park in the designated numbered parking sites for numbered hunting site used. No unattended vehicles allowed in parking sites before 4:00 a.m. or after 12:00 noon on any hunt day. The hunt area can accommodate only four hunting parties; first 16 hunters on first-come, first-serve basis each hunt day. Access to the area is by foot only and requires a one-half mile walk through the marsh.

Big Hill  
Bayou

J.D. Murphree WMA  
Big Hill Unit

Blind  
Bayou

Blind  
Lake

Lost  
Lake

Salt Bayou

Gulf Intracoastal Waterway

Willow  
Lake

J.D. Murphree WMA  
Salt Bayou Unit

Keith  
Lake

Johnson  
Lake

Barnett  
Lake

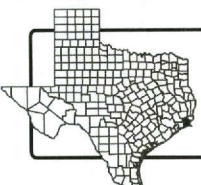
Sabine Pass



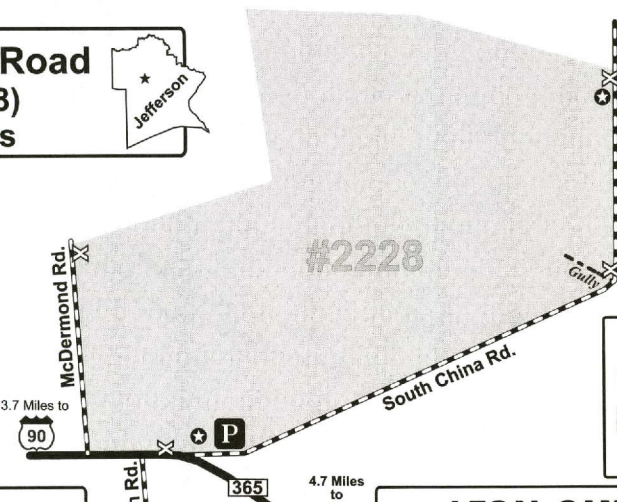
0 1 2  
APPROXIMATE SCALE IN MILES


Gulf of Mexico





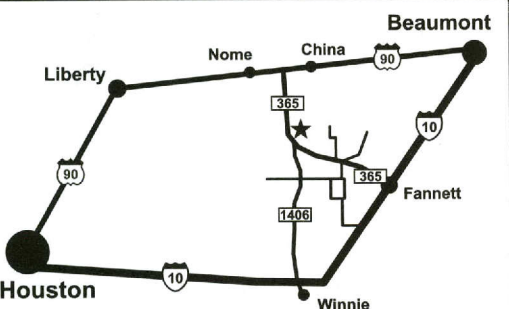
**South China Road  
(Unit #2228)  
1,036 acres**





**YOUTH HUNTS**  
**Youth Only Waterfowl:** On dates set by the USFWS for North Zone Duck.

**Special Regulations:** No ATVs & ORVs. Do not disturb standing crops.



**LEGAL GAME • 2013-2014**  
OSR Required Sept. 1-8


**Dove:**  
**Regular Season:** Each day of the Central Zone (Mourning and White-winged).

**Waterfowl:** Each day of the **Early Teal, North Zone Duck,** and **Eastern Zone Goose** seasons (including any late conservation season).

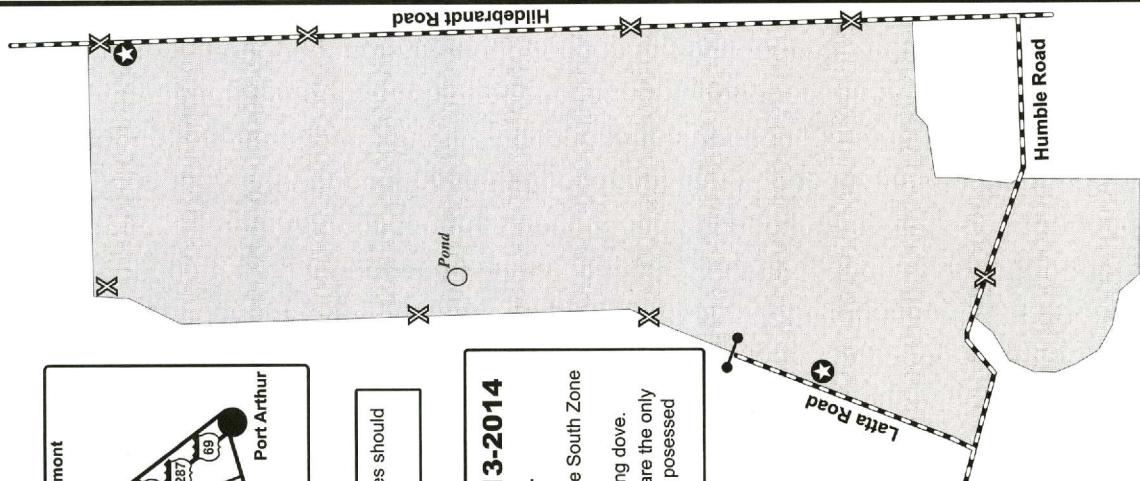
**Snipe:** Each day of the snipe season.


**Rabbits:** May be taken while hunting dove and waterfowl.

**Means Restrictions:** Shotguns are the only legal means that may be used or possessed during these hunts.



**Latta Road  
Unit #2070  
1,120 acres**





**Special Regulations:** Gates should remain closed at all times.

**LEGAL GAME • 2013-2014**  
OSR Required Sept.

**Dove:**  
**Regular Season:** Each day of the South Zone (Mourning and White-winged).

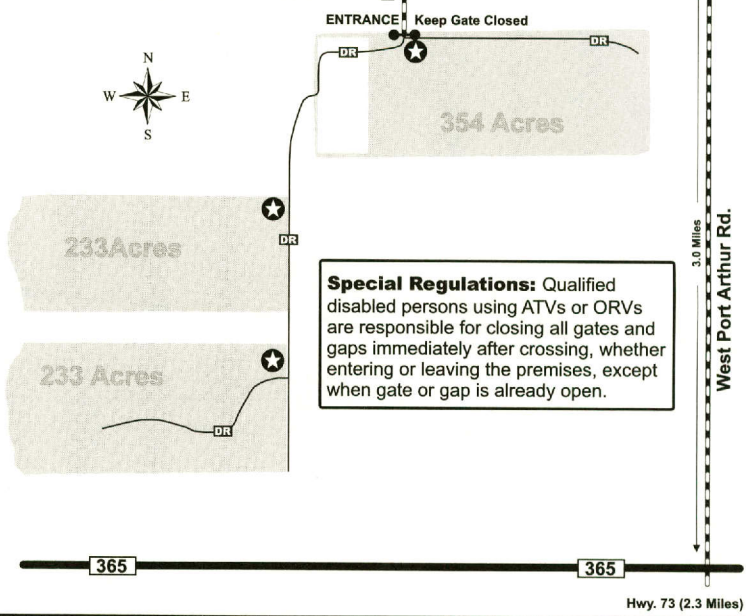
**Rabbits:** May be taken while hunting dove.

**Means Restrictions:** Shotguns are the only legal means that may be used or possessed during these hunts.



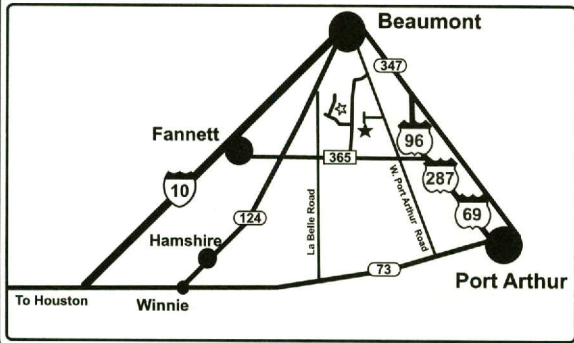


- Information/Registration Station
- Public Hunting Area
- Designated Public Hunting Road



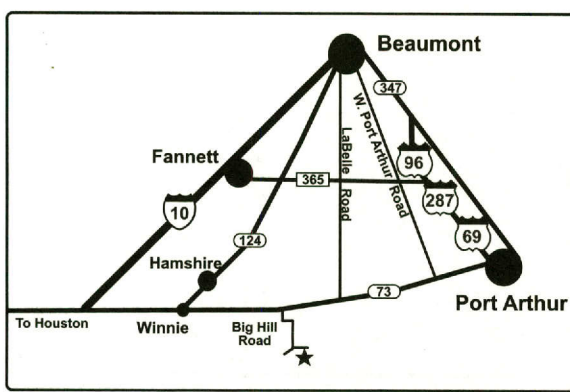
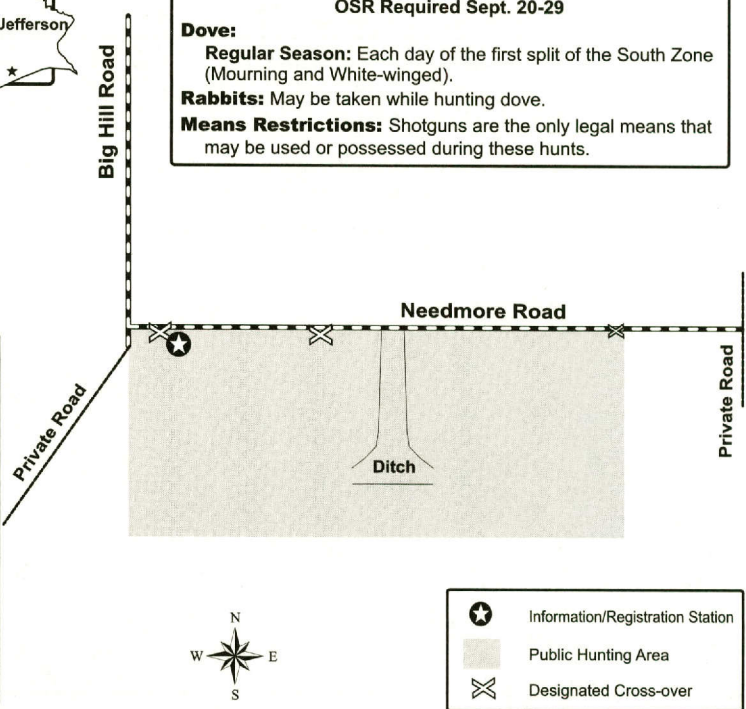
**LEGAL GAME • 2013-2014**  
OSR Required Sept. 20-29

**Dove:**  
**Regular Season:** Each day of the first split of the South Zone (Mourning and White-winged).  
**Rabbits:** May be taken while hunting dove.  
**Means Restrictions:** Shotguns are the only legal means that may be used or possessed during these hunts.



**LEGAL GAME • 2013-2014**  
OSR Required Sept. 20-29

**Dove:**  
**Regular Season:** Each day of the first split of the South Zone (Mourning and White-winged).  
**Rabbits:** May be taken while hunting dove.  
**Means Restrictions:** Shotguns are the only legal means that may be used or possessed during these hunts.





**US Highway 90**  
**Unit #2399**  
**700 acres**



**LEGAL GAME • 2013-2014**

OSR Required Sept. 1-8

**Dove:**


**Regular Season:** Each day of the Central Zone (Mourning and White-winged).

**Waterfowl:** Each day of the Early Teal, North Zone Duck, and Eastern Zone Goose seasons (including any late conservation season).

**Means Restriction:** Shotguns are the only legal means that may be used or possessed during these hunts.


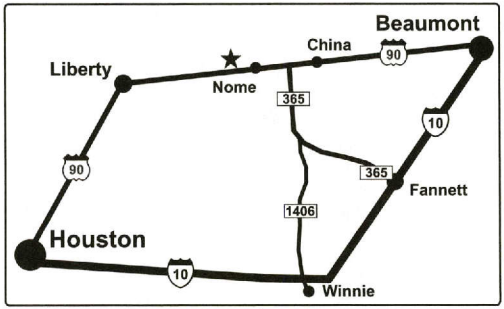
**YOUTH HUNTS**

**Youth Only Waterfowl:** On dates set by the USFWS for North Zone Duck.



**Special Regulations:** ATV use is allowed.

- ★ Information/Registration Station
- P Designated Parking Area
- Public Hunting Area



**Gum Slough**  
**Unit #2493**  
**254 acres**



**LEGAL GAME • 2013-2014**

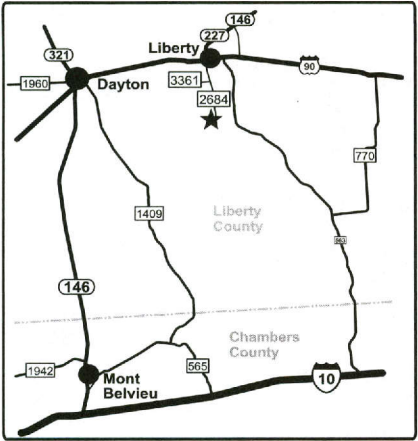
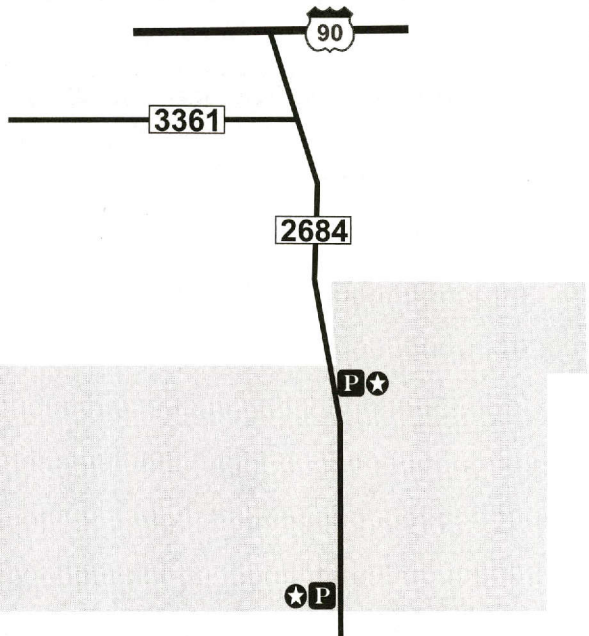
OSR Required Sept. 28-29 and Oct. 5-6

**Archery Only Feral Hogs:** Sept. 28-May 31. No bag limit.

**Squirrel:** Oct. 1-Feb. 2, and May 1-31.

**Rabbit & Hares:** Concurrent with hunts for feral hog and squirrel.

**Means Restriction:** Firearms restricted to shotguns with no larger than #4 shot.



- ★ Information/Registration Station
- P Designated Parking Area
- Public Hunting Area



**Mad Island WMA**  
**Unit #729**  
**7,281 acres**

Matagorda  
 County

**HUNTS BY POSTCARD**

**Quail:** See front section of booklet for "Postcard Selection Hunt" information.



**LEGAL GAME • 2013-2014**

**OSR Required Each Day.**

**Waterfowl:** Shooting hours are 30 minutes before official sunrise and hunters must be checked out and exit the area by noon.

**Early Teal:** Only on Saturdays and Sundays of the Early teal season.

**South Zone Duck:** Only on Saturdays and Sundays; also on Tuesday the week of Thanksgiving.

**Sandhill Cranes, Coots, Dove, Geese, Rail, Gallinule, and Snipe:** may be taken during the seasons provided for these species only on dates listed for Early Teal and South Zone Duck hunts.

**Means Restriction:** Shotguns with non-toxic shot are the only firearms allowed.

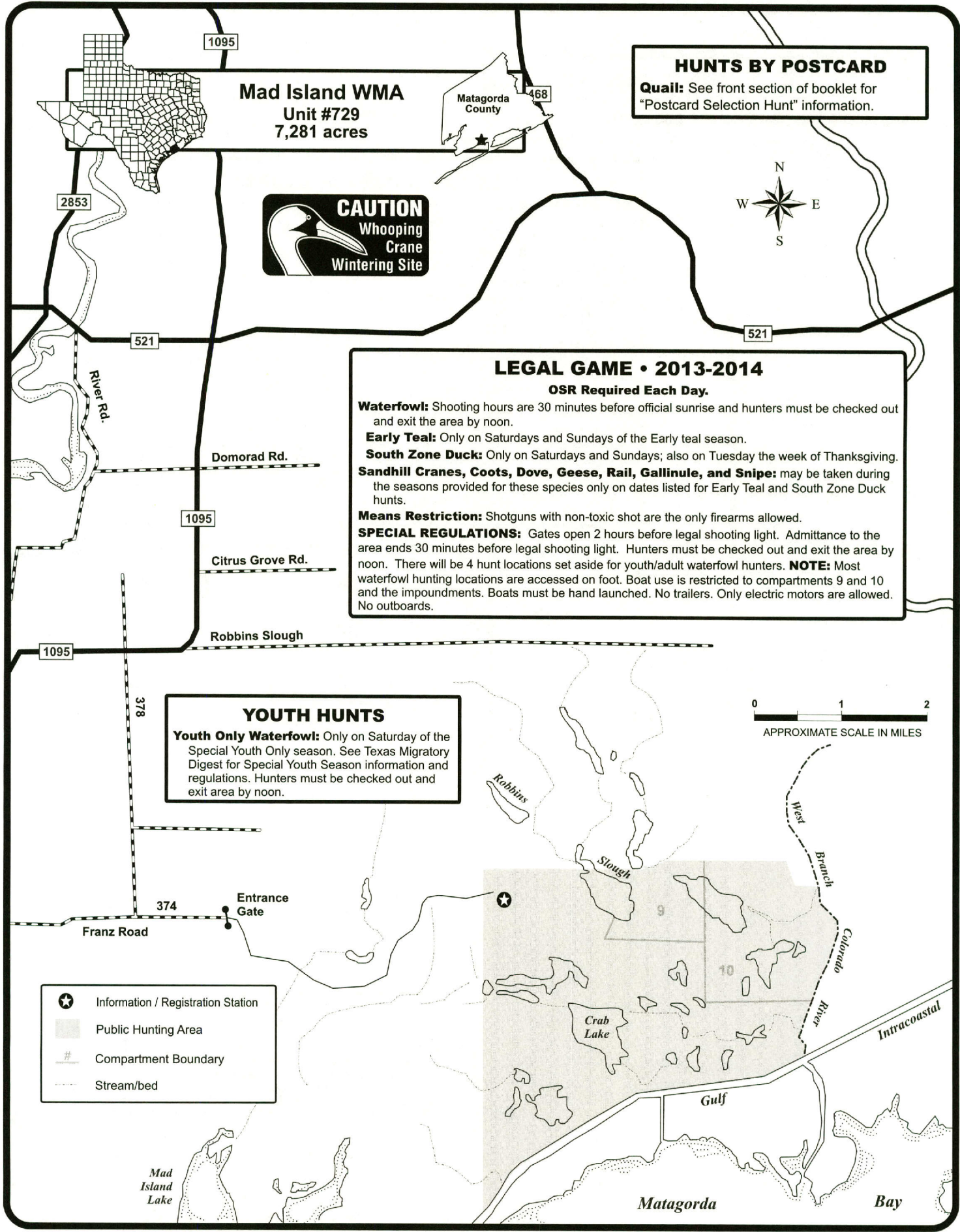
**SPECIAL REGULATIONS:** Gates open 2 hours before legal shooting light. Admittance to the area ends 30 minutes before legal shooting light. Hunters must be checked out and exit the area by noon. There will be 4 hunt locations set aside for youth/adult waterfowl hunters. **NOTE:** Most waterfowl hunting locations are accessed on foot. Boat use is restricted to compartments 9 and 10 and the impoundments. Boats must be hand launched. No trailers. Only electric motors are allowed. No outboards.

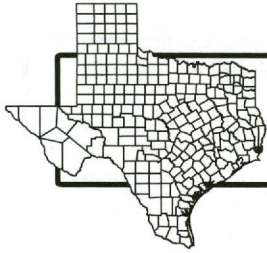
**YOUTH HUNTS**

**Youth Only Waterfowl:** Only on Saturday of the Special Youth Only season. See Texas Migratory Digest for Special Youth Season information and regulations. Hunters must be checked out and exit area by noon.



- ★ Information / Registration Station
- Public Hunting Area
- # Compartment Boundary
- Stream/bed





**Lower Neches WMA**  
**Nelda Stark Unit #738**  
**868 acres**



★ Information Station  
 [Shaded Area] Public Hunting Area

**LEGAL GAME • 2013-2014**

**Waterfowl:** The hunt area accommodates only six hunting parties per day on designated hunt sites.

**Early Teal:** Each day of the Early Teal Season. Shooting hours begin one-half hour before sunrise and end at sunset.

**South Zone Duck:** Only on Wednesday, Friday, and Sunday. Shooting hours begin one-half hour before sunrise and end at sunset.

**Geese, Woodcock, Rail, Gallinules, and Snipe:** during the established seasons for these species on hunt dates and times designated for waterfowl.

**Rabbits & Hares:** Feb. 1-9 (no bag limit).

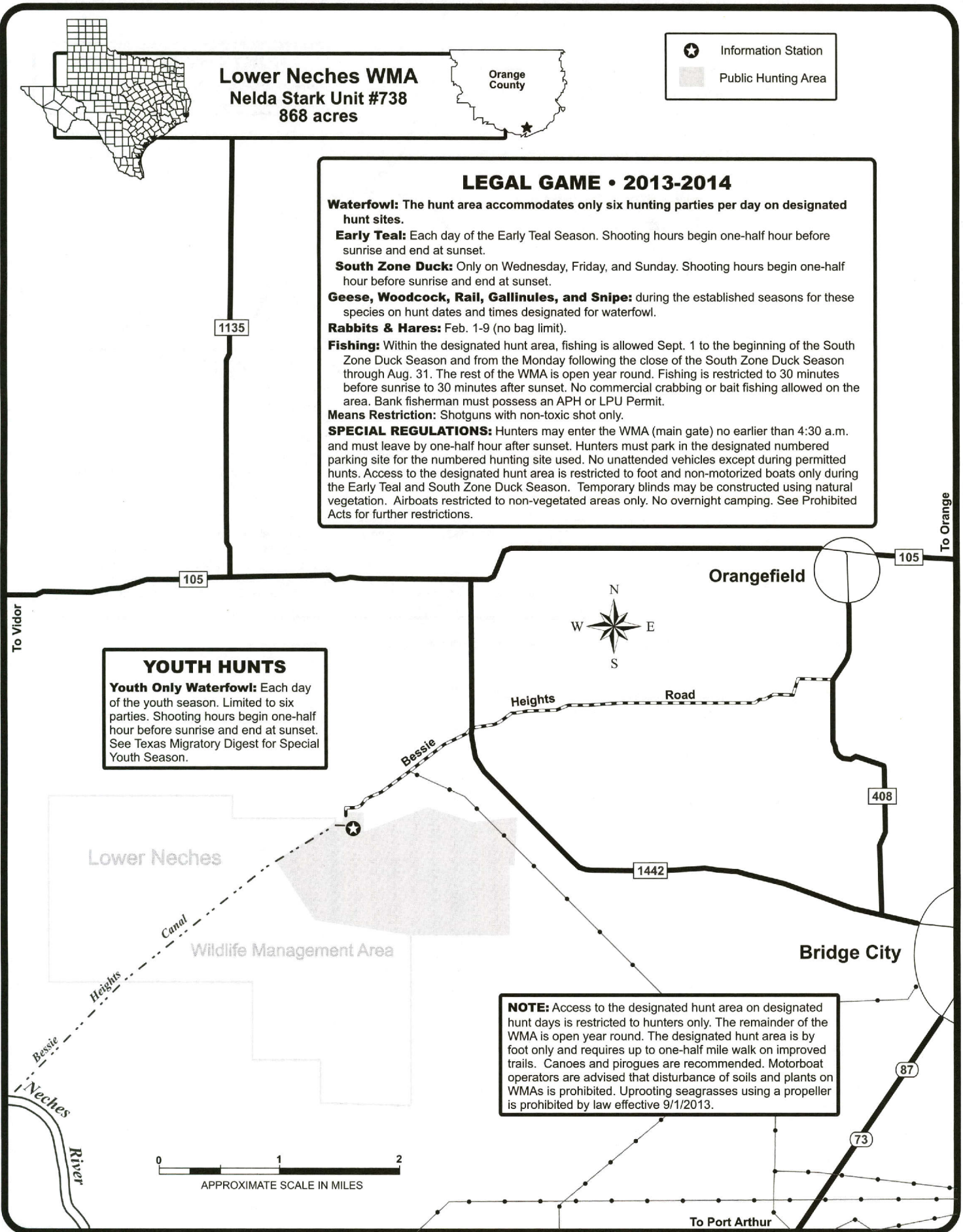
**Fishing:** Within the designated hunt area, fishing is allowed Sept. 1 to the beginning of the South Zone Duck Season and from the Monday following the close of the South Zone Duck Season through Aug. 31. The rest of the WMA is open year round. Fishing is restricted to 30 minutes before sunrise to 30 minutes after sunset. No commercial crabbing or bait fishing allowed on the area. Bank fisherman must possess an APH or LPU Permit.

**Means Restriction:** Shotguns with non-toxic shot only.

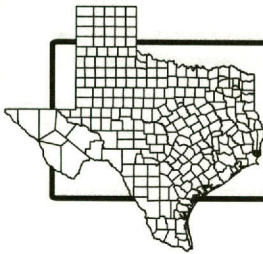
**SPECIAL REGULATIONS:** Hunters may enter the WMA (main gate) no earlier than 4:30 a.m. and must leave by one-half hour after sunset. Hunters must park in the designated numbered parking site for the numbered hunting site used. No unattended vehicles except during permitted hunts. Access to the designated hunt area is restricted to foot and non-motorized boats only during the Early Teal and South Zone Duck Season. Temporary blinds may be constructed using natural vegetation. Airboats restricted to non-vegetated areas only. No overnight camping. See Prohibited Acts for further restrictions.

**YOUTH HUNTS**  
**Youth Only Waterfowl:** Each day of the youth season. Limited to six parties. Shooting hours begin one-half hour before sunrise and end at sunset. See Texas Migratory Digest for Special Youth Season.

**NOTE:** Access to the designated hunt area on designated hunt days is restricted to hunters only. The remainder of the WMA is open year round. The designated hunt area is by foot only and requires up to one-half mile walk on improved trails. Canoes and pirogues are recommended. Motorboat operators are advised that disturbance of soils and plants on WMAs is prohibited. Uprooting seagrasses using a propeller is prohibited by law effective 9/1/2013.







**Lower Neches WMA**  
**Old River Unit # 728**  
**4,386 acres**

Property owned by Entergy Texas LP



**LEGAL GAME • 2013-2014**

**Waterfowl:**

**Early Teal:** Each day of the Early Teal Season. Shooting hours end at noon.

**South Zone Duck:** Each day of the South Zone Duck Season as established for Orange County. Shooting hours end at noon.

**East of Lake St.:** Only on Wed., Fri., and Sun.

**West of Lake St.:** Only on Tues., Thurs., and Sat. **Motorized access restricted to perimeter waters of Wetland Restoration Area and the Leveed impoundment west of Hwy 87. The hunt area between Lake Street and Hwy 87 is non-motorized access only.**

**Geese, Woodcock, Rails, Gallinules, and Snipe:** During the established seasons for these species only on hunt dates and times designated for waterfowl.

**Rabbits and Hares:** Feb. 1-9.

**Fishing:** Fishing is allowed from the Lake St. And Hwy 87/73 right-of-ways during the period Sept. 1 to the beginning of South Zone Duck Season and from the Mon. following the close of South Zone Duck Season through Aug. 31. Fishing is restricted to 30 minutes before sunrise until 30 minutes after sunset. No commercial crabbing or bait fishing allowed on the Area.

**Means Restriction:** Shotguns with non-toxic shot only.

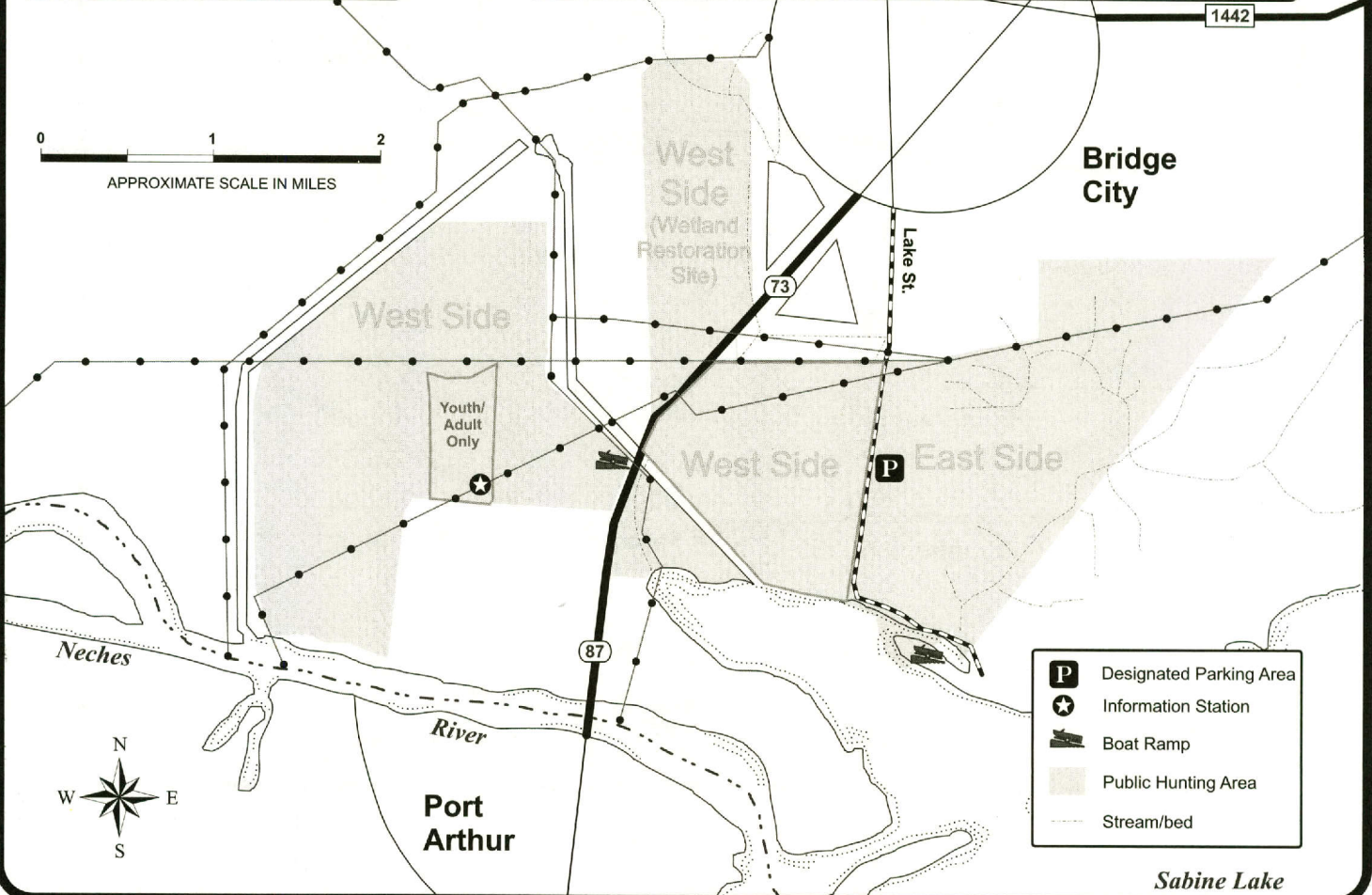
**SPECIAL REGULATIONS:** Hunters may enter the WMA no earlier than 4:30 a.m. Bank anglers must possess a valid APH or LPU Permit. During the period of Sept. 1-Feb. 28, access to the WMA is restricted to foot and non-motorized boats **EXCEPT** from 4:30 a.m. to end of legal shooting hours on designated hunt days. Temporary blinds may be constructed using natural vegetation (brush, cane, etc. - no lumber, wire, or other construction materials allowed). The WMA is open year round to permitted users. See Prohibited Acts for further restrictions.

**Note:** Motorboat operators are advised that disturbance of soils and plants on the WMAs is prohibited. Uprooting seagrasses using a propeller is prohibited by law effective 9/1/2013.

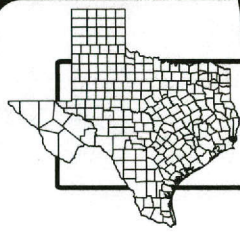
**YOUTH HUNTS**

**Youth Only Waterfowl:** See Texas Migratory Digest for Special Youth Season information and regulations. Shooting hours end at noon.

**Youth /Adult Waterfowl:** West of HWY 87, the Leveed Impoundment is reserved for Youth/Adult hunt parties only. No more than two hunt parties may utilize the impoundment at any one time during a designated hunt period. Motorboats are not allowed inside the impoundment. Youth/Adult hunt parties may not contain more than two adults per hunting youth.



Sabine Lake



**Blue Elbow Swamp-  
Tony Houseman WMA/SP**  
Unit #712  
3,985 acres



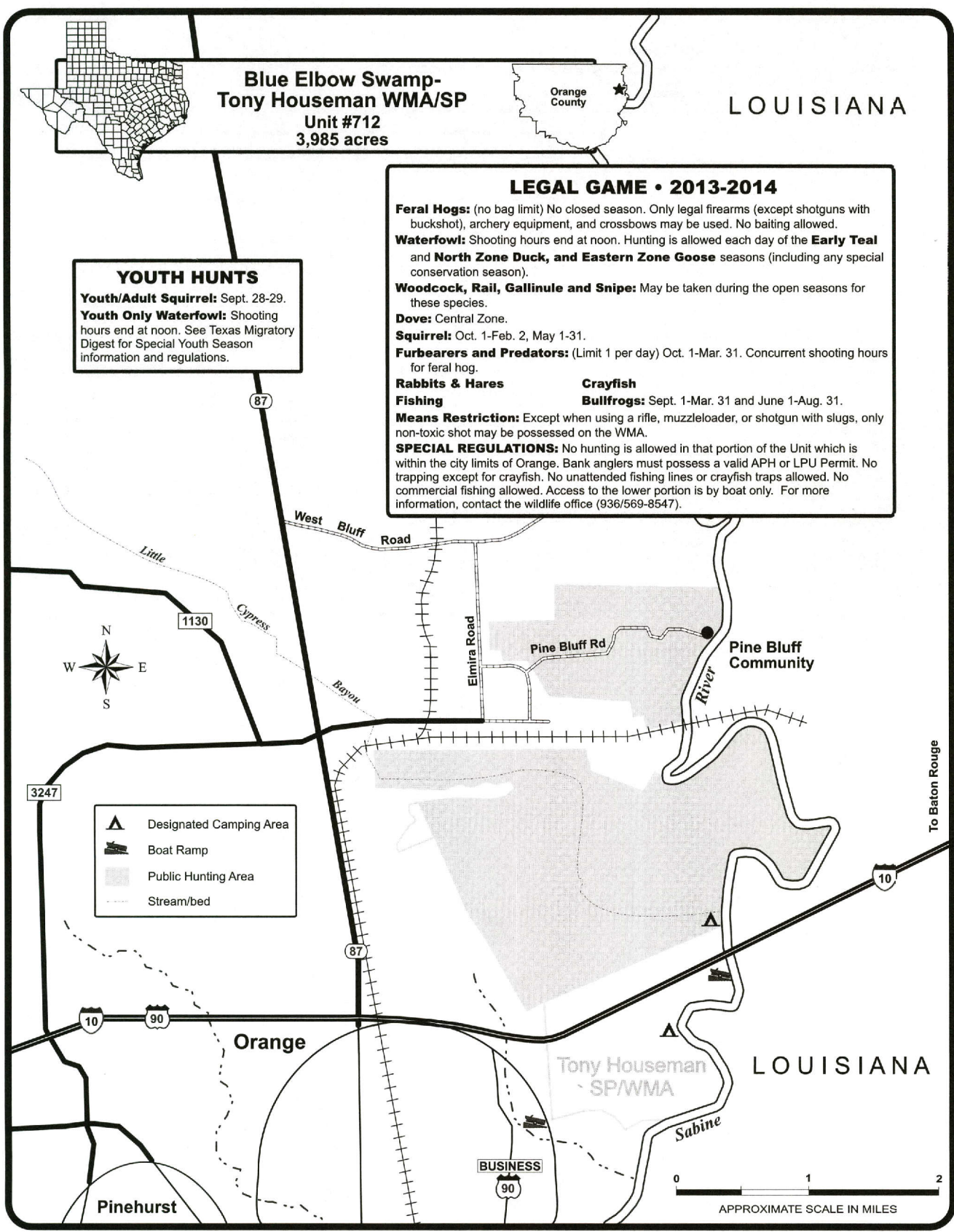
LOUISIANA

**YOUTH HUNTS**  
**Youth/Adult Squirrel:** Sept. 28-29.  
**Youth Only Waterfowl:** Shooting hours end at noon. See Texas Migratory Digest for Special Youth Season information and regulations.

**LEGAL GAME • 2013-2014**  
**Feral Hogs:** (no bag limit) No closed season. Only legal firearms (except shotguns with buckshot), archery equipment, and crossbows may be used. No baiting allowed.  
**Waterfowl:** Shooting hours end at noon. Hunting is allowed each day of the **Early Teal** and **North Zone Duck, and Eastern Zone Goose** seasons (including any special conservation season).  
**Woodcock, Rail, Gallinule and Snipe:** May be taken during the open seasons for these species.  
**Dove:** Central Zone.  
**Squirrel:** Oct. 1-Feb. 2, May 1-31.  
**Furbearers and Predators:** (Limit 1 per day) Oct. 1-Mar. 31. Concurrent shooting hours for feral hog.  
**Rabbits & Hares**  
**Fishing**  
**Crayfish**  
**Bullfrogs:** Sept. 1-Mar. 31 and June 1-Aug. 31.  
**Means Restriction:** Except when using a rifle, muzzleloader, or shotgun with slugs, only non-toxic shot may be possessed on the WMA.  
**SPECIAL REGULATIONS:** No hunting is allowed in that portion of the Unit which is within the city limits of Orange. Bank anglers must possess a valid APH or LPU Permit. No trapping except for crayfish. No unattended fishing lines or crayfish traps allowed. No commercial fishing allowed. Access to the lower portion is by boat only. For more information, contact the wildlife office (936/569-8547).



- Designated Camping Area
- Boat Ramp
- Public Hunting Area
- Stream/bed



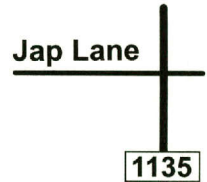





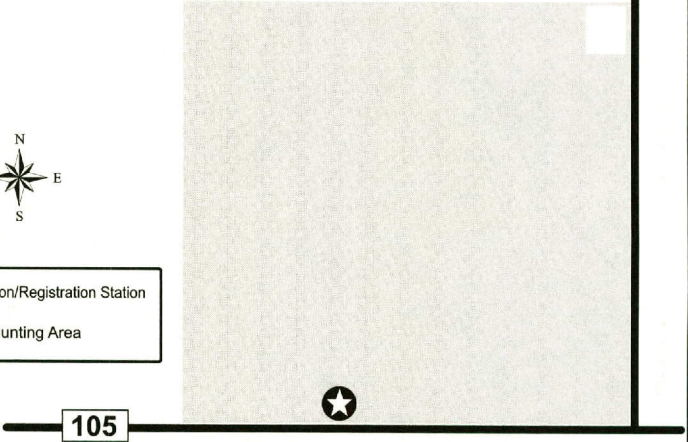

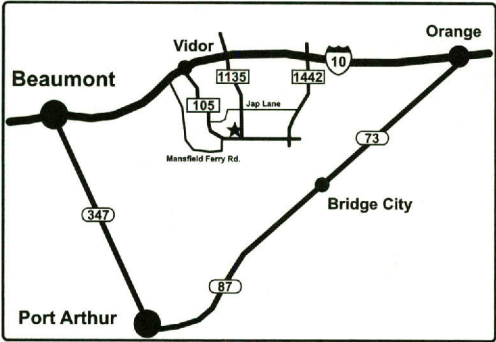
**Rose City  
Unit #2258  
340 acres**



**LEGAL GAME • 2013-2014**  
 OSR Required Oct. 1-2 and May 1-3  
**Squirrel:** Oct. 1-Feb. 3 and May 1-31.  
**Rabbits:** May be taken while hunting squirrel.  
**Means Restriction:** Shotguns are the only legal means that may be used or possessed during these hunts.



**YOUTH HUNTS**  
**Youth Only Squirrel:** Sept. 29-30.



**Someone is stealing Texas' wildlife ...**

**Do you know who?**

If you know a poacher or know of poaching activity, report these violations to Operation Game Thief by calling

**1-800-792-GAME**

and help preserve our wildlife resources.

Information leading to the arrest and conviction of a poacher may result in a reward up to \$1,000.

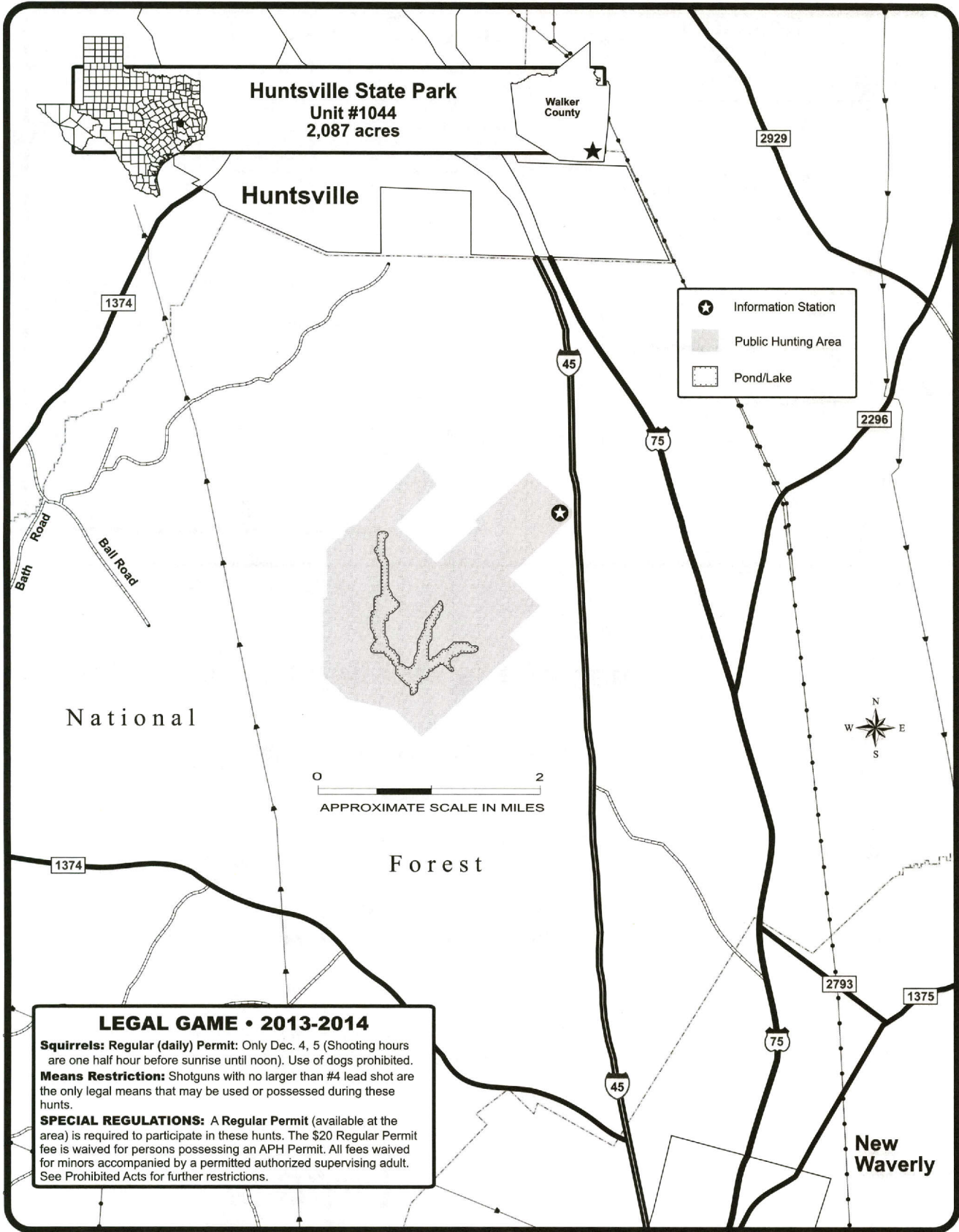
Become a member of the Operation Game Thief program.

Call (512) 389-8801 for membership information or send your tax-deductible donation to:

Operation Game Thief  
 Texas Parks and Wildlife Department  
 4200 Smith School Road  
 Austin, TX 78744

**HELP SUPPORT**







**Attention  
Parents!**

# **TEXAS YOUTH HUNTING PROGRAM**



If you have a child 9 to 17 years old who wants to learn more about wildlife and hunting, TYHP offers the opportunity to spend some quality time in the outdoors learning together and making memories.

## **Who we are:**

The Texas Youth Hunting Program was established by Texas Parks and Wildlife Department and Texas Wildlife Association to increase the numbers of youth participating in wildlife and hunting activities.

## **What we do:**

Since 1995, the TYHP has been conducting affordable weekend hunts for youth run by experienced volunteers. Our hunts teach outdoor skills, safety, wildlife management, personal responsibility and respect for private property.

## **Why it's important:**

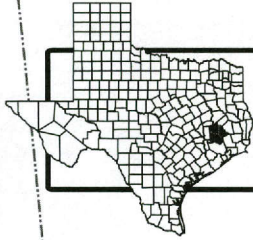
Kids who participate in our youth hunts have fun while learning about wildlife and nature. They learn about natural resource conservation and management and how to be safe in the outdoors from game wardens, biologists, landowners, experienced hunters, and hunter education instructors.

**Come join us to learn and share some special time with your child.**

**[www.texasyouthhunting.com](http://www.texasyouthhunting.com)**

**(800) 460-5494**

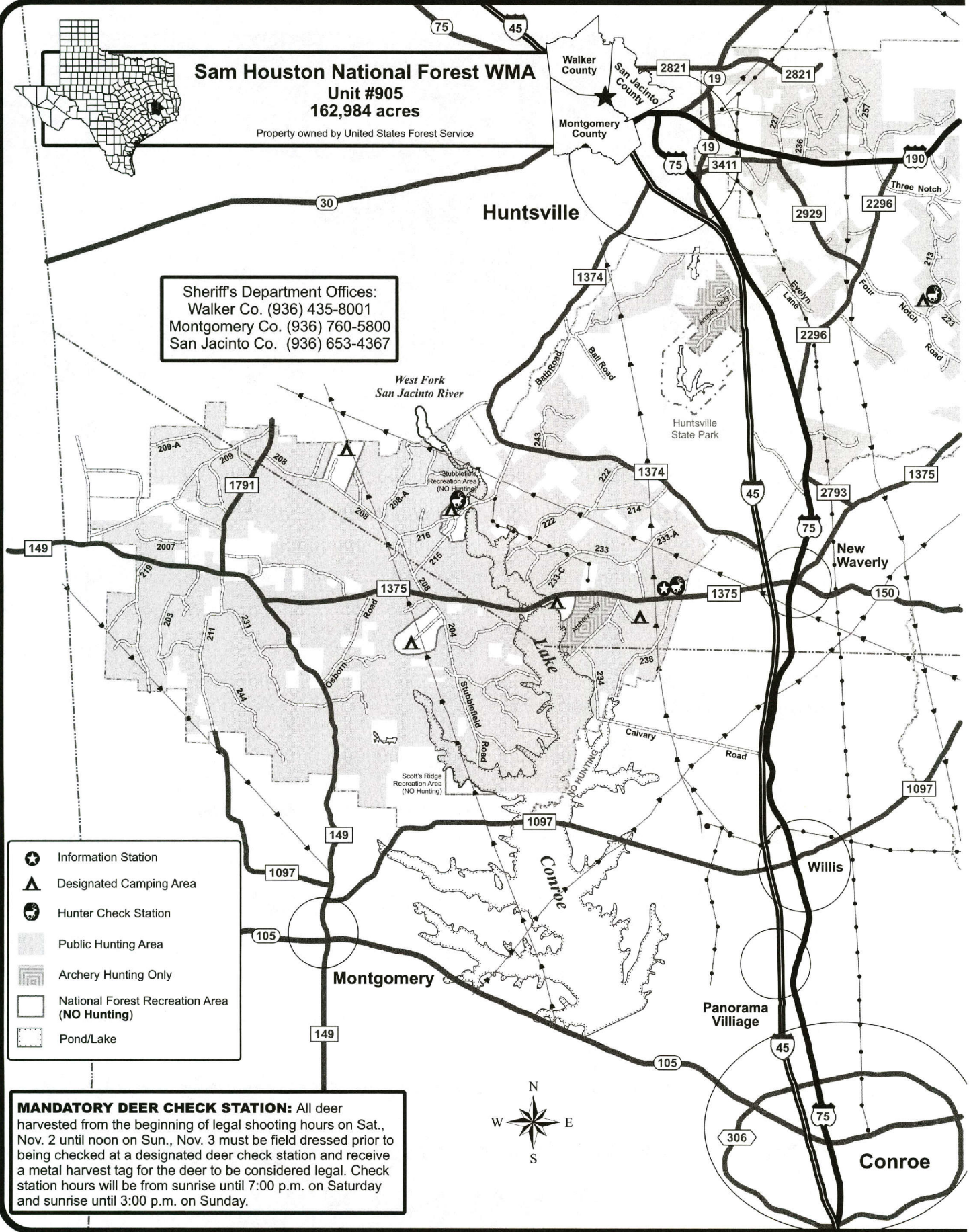




**Sam Houston National Forest WMA**  
**Unit #905**  
**162,984 acres**

Property owned by United States Forest Service

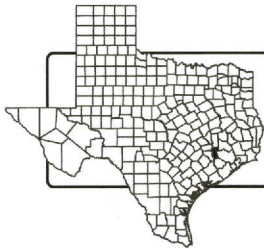
Sheriff's Department Offices:  
 Walker Co. (936) 435-8001  
 Montgomery Co. (936) 760-5800  
 San Jacinto Co. (936) 653-4367



**MANDATORY DEER CHECK STATION:** All deer harvested from the beginning of legal shooting hours on Sat., Nov. 2 until noon on Sun., Nov. 3 must be field dressed prior to being checked at a designated deer check station and receive a metal harvest tag for the deer to be considered legal. Check station hours will be from sunrise until 7:00 p.m. on Saturday and sunrise until 3:00 p.m. on Sunday.





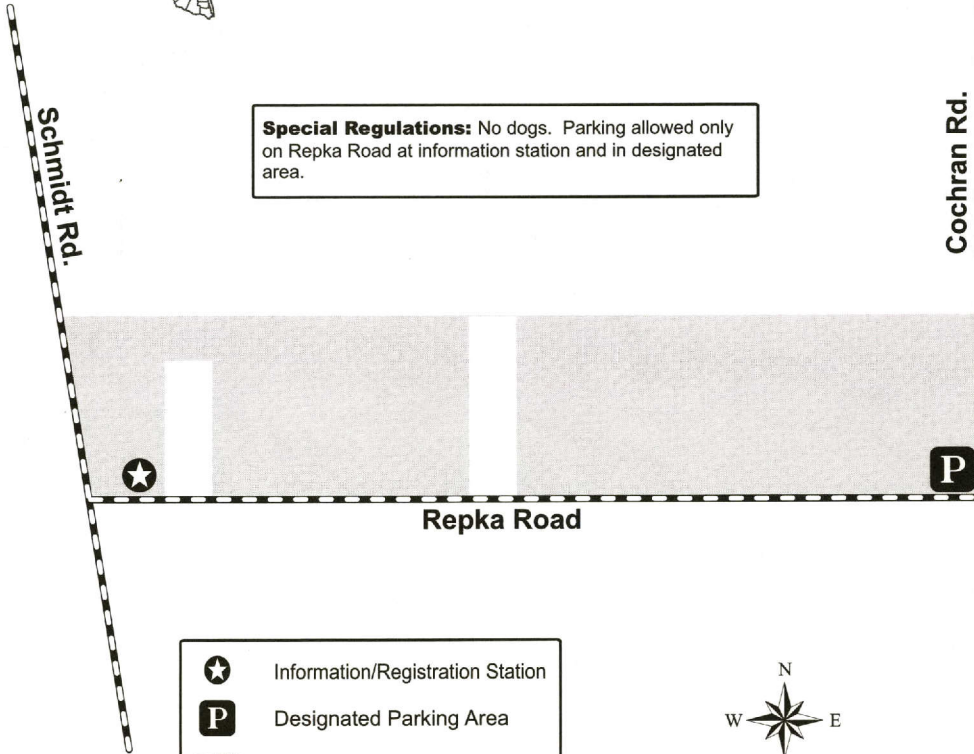


**Repka Road  
Unit #2055  
160 acres**



Waller ★

**Special Regulations:** No dogs. Parking allowed only on Repka Road at information station and in designated area.



- ★ Information/Registration Station
- P Designated Parking Area
- Public Hunting Area

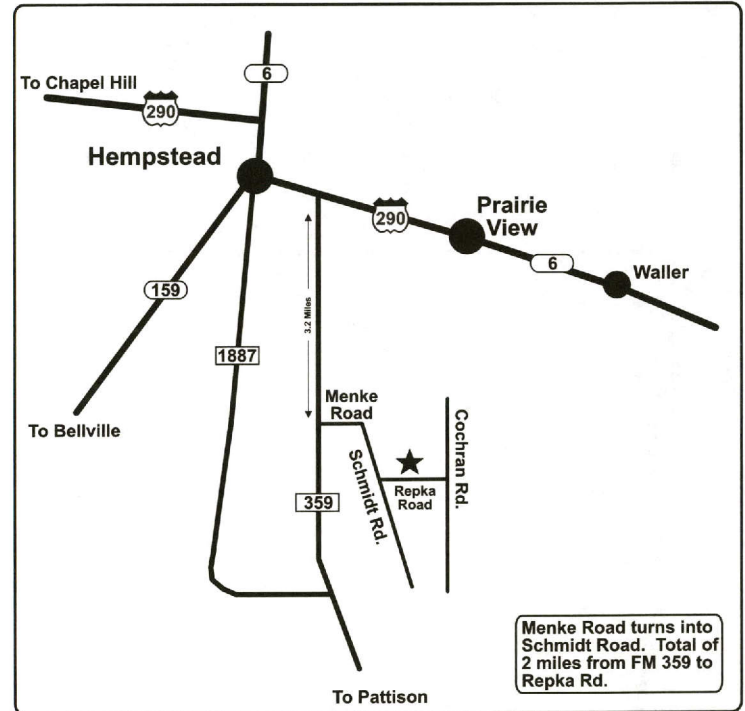


**LEGAL GAME • 2013-2014**

OSR Required Sept. 1-8

**Dove:**

**Regular Season:** Each day of the first split of Central Zone (Mourning and White-winged).






# WHOOPING CRANES AND OTHER SIMILAR SPECIES

For more information, visit [www.tpwd.state.tx.us/whoopingcranes/](http://www.tpwd.state.tx.us/whoopingcranes/)  
or email: [whoopingcranes@tpwd.state.tx.us](mailto:whoopingcranes@tpwd.state.tx.us)




**ENDANGERED**



## WHOOPING CRANES – ENDANGERED

White with black wingtips, red cap and red malar stripe  
 Juveniles have a mixture of white and brown body feathers, with black wingtips  
 Necks long, extended straight forward in flight  
 Wingspan: 7-1/2 feet  
 Legs extend beyond tail in flight  
 Slow wingbeat  
 Flocks of 2 to 7, sometimes migrate with sandhill cranes




## SANDHILL CRANES

Gray, with dark wingtips; may appear white in some light  
 Neck long, extended straight forward in flight  
 Wingspan: 6-1/2 feet  
 Legs extend beyond tail in flight  
 Slow wingbeat  
 Flocks of 2 to hundreds




## WOOD STORKS

White, with black tail and black along entire edge of wings  
 Neck long, extended straight, bare and dark near head; heavy bill curved down  
 Wingspan: 5-1/2 feet  
 Long legs extend beyond tail in flight  
 Flaps slowly, glides and soars  
 May be seen in groups or as single birds




## SNOW GOOSE AND ROSS'S GOOSE

White with black wingtips  
 Wingspan: 4-1/2 feet  
 Short legs  
 Rapid wingbeat  
 Flocks of 20 to hundreds  
 Usually noisy




## AMERICAN WHITE PELICANS

White wings with black edgings extending almost to body  
 Long neck, folded in flight  
 Wingspan: 9 feet  
 Short legs, do not extend beyond tail in flight  
 Long, yellow bill  
 Often in flocks of 20 or more  
 Usually circle while soaring



## GREAT EGRET

An all-white heron with 4-1/2 foot wingspan and bright yellow beak  
 Long legs  
 Neck usually tucked in flight  
 Slightly smaller than sandhill cranes when standing

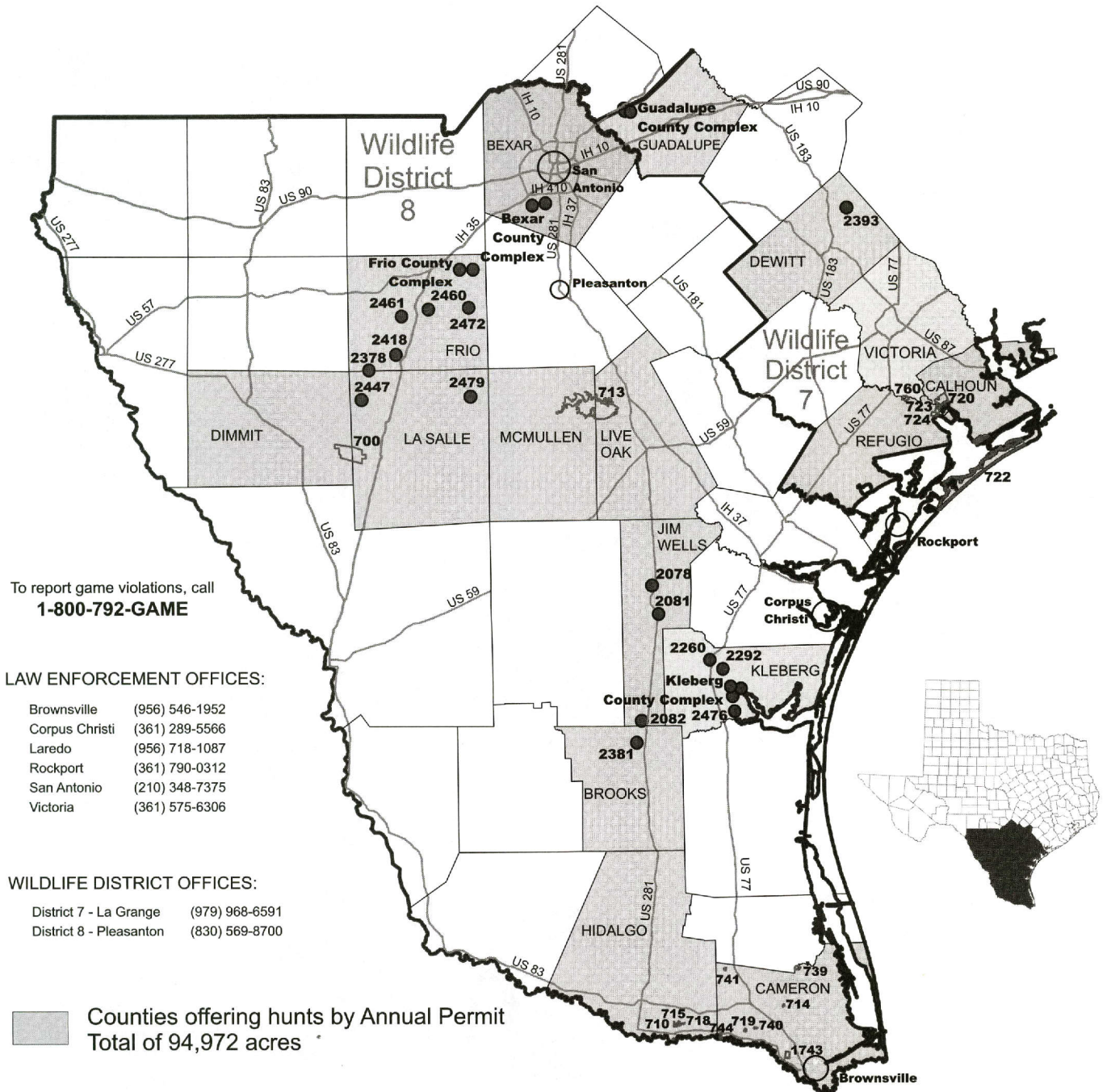




# REGION 8 - SAN ANTONIO/CORPUS CHRISTI

2013-2014

For enhanced individual area maps, please visit  
[www.tpwd.state.tx.us/huntwild/hunt/public/lands/maps/](http://www.tpwd.state.tx.us/huntwild/hunt/public/lands/maps/)



To report game violations, call  
**1-800-792-GAME**

**LAW ENFORCEMENT OFFICES:**

- Brownsville (956) 546-1952
- Corpus Christi (361) 289-5566
- Laredo (956) 718-1087
- Rockport (361) 790-0312
- San Antonio (210) 348-7375
- Victoria (361) 575-6306

**WILDLIFE DISTRICT OFFICES:**

- District 7 - La Grange (979) 968-6591
- District 8 - Pleasanton (830) 569-8700



# REGION 8 - SAN ANTONIO / CORPUS CHRISTI

## PHR 8 HUNTING OPPORTUNITY OFFERED BY SPECIES

Page	County	Unit #	Unit Name	Feral Hog	Special Season White-winged Dove	Dove	Teal	Waterfowl	Conservation Season	Cranes	Other Migratory Birds	Quail	Chachalaca	Squirrel	Rabbit	Fishing	Multispecies	Y/A Dove	Y/A Quail	Youth Deer	Youth Waterfowl
122	Bexar		Bexar County Complex																		
		2469	Somerset Road			1	1								1						
		2470	Lone Star Pass			1	1								1						
123	Brooks	2381	Catclaw Creek			1															
124	Calhoun	722	Matagorda Island WMA					1													
125	Calhoun	720	Mission Lake Unit - G. Delta WMA			1	1	1			1					1					1
126	Refugio	723	Guadalupe River Unit - G. Delta WMA			1	1	1	1		1					1					1
126	Refugio	724	Hynes Bay Unit - G. Delta WMA	1		1	1	1	1		1					1					1
127	Cameron	1743	Resaca de la Palma SP		1	1															
129	Cameron	744	Anacua Unit - Las Palomas WMA		1	1						1	1		1						
130	Cameron	739	Arroyo Colorado Unit - Las Palomas WMA		1	1						1			1						
131	Cameron	714	Carricitos Unit - Las Palomas WMA		1	1						1	1		1						
132	Cameron	719	Ebony Unit - Las Palomas WMA		1	1						1			1						
133	Cameron	741	Longoria Unit - Las Palomas WMA		1	1						1	1		1						
134	Cameron	740	Tucker Unit - Las Palomas WMA		1	1						1	1		1						
135	Hidalgo	710	Baird Unit - Las Palomas WMA		1	1						1	1		1						
135	Hidalgo	718	Chapote Unit - Las Palomas WMA		1	1						1			1						
135	Hidalgo	715	Taormina Unit - Las Palomas WMA		1	1						1			1						
136	DeWitt	2393	Burns West	1		1															
137	Dimmit/LaSalle	700	Chaparral WMA		1	1						1			1			1	1		
138	Frio	2418	Mimosa Farms 526			1															
138	Frio	2460	Keystone		1	1									1	1					
139	Frio	2461	Ross		1	1									1	1					
140	Frio		Frio County Complex																		
		2471	Bigfoot		1	1									1	1					
		2475	North Bigfoot		1	1									1	1					
141	Frio	2472	FM 140		1	1									1	1					
141	Frio/LaSalle	2378	Mimosa Farms			1									1	1					
142	Guadalupe		Guadalupe County Complex																		
		2356	Engle Road			1															
		2357	Green Valley Road			1															
		2358	Weil Road			1															
143	Jim Wells	2078	Tovar Ranch			1															
143	Jim Wells	2081	South Alice			1															
144	Jim Wells	2082	Hornsby East & West		1	1															
144	Kleberg	2260	South Kingsville			1															
145	Kleberg	2292	URI			1															
145	Kleberg	2476	Haffey			1															
146	Kleberg		Kleberg County Complex																		
		2280	Radicha Creek			1															
		2293	North Vattman			1															
		2294	Drum Point			1															
147	LaSalle	2447	Ayala Road		1	1						1		1	1						
147	LaSalle	2479	Fowlerton			1									1						
148	Live Oak/McMullen	713	James E. Daughtrey WMA			1	1	1		1	1	1			1	1					
			Post Card Hunts																		
xix	Calhoun	720	Mission Lake Unit - G. Delta WMA																		1
xix	Refugio/Victoria	760	San Antonio Unit - G. Delta WMA														1				
			<b>Totals</b>	<b>2</b>	<b>18</b>	<b>40</b>	<b>6</b>	<b>5</b>	<b>2</b>	<b>1</b>	<b>4</b>	<b>12</b>	<b>5</b>	<b>6</b>	<b>20</b>	<b>4</b>	<b>1</b>	<b>1</b>	<b>1</b>	<b>1</b>	<b>3</b>





**Bexar County Complex**  
**Somerset Road**  
 (Unit #2469) 520 acres  
 Lone Star Pass  
 (Unit #2470) 540 acres

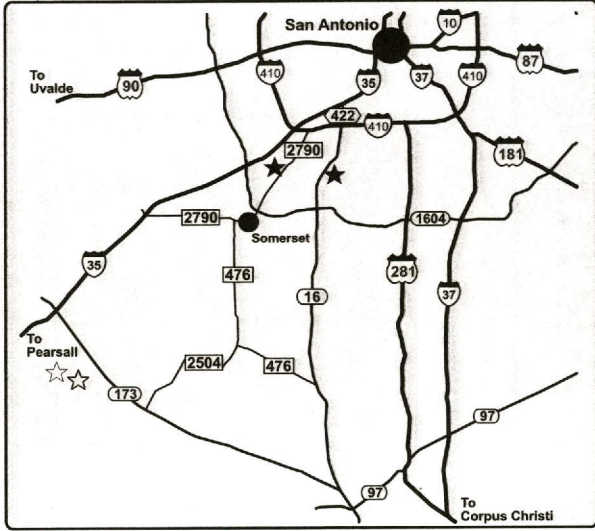
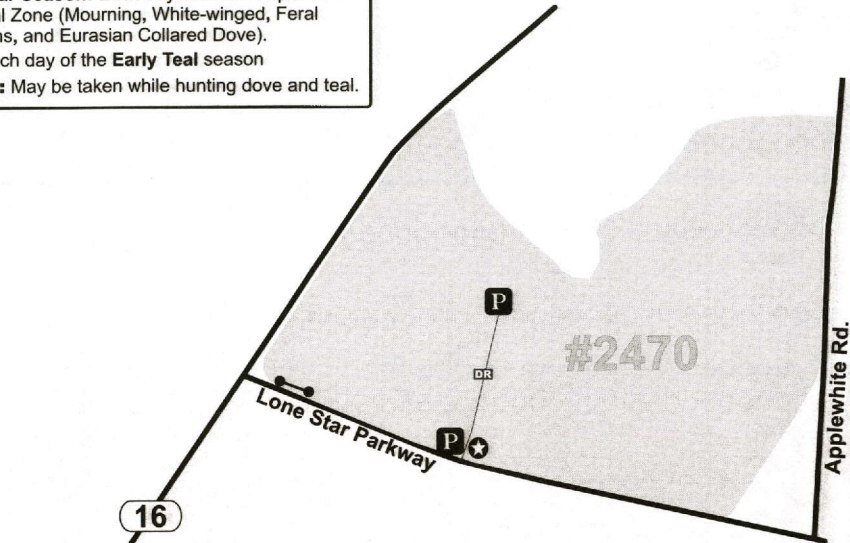
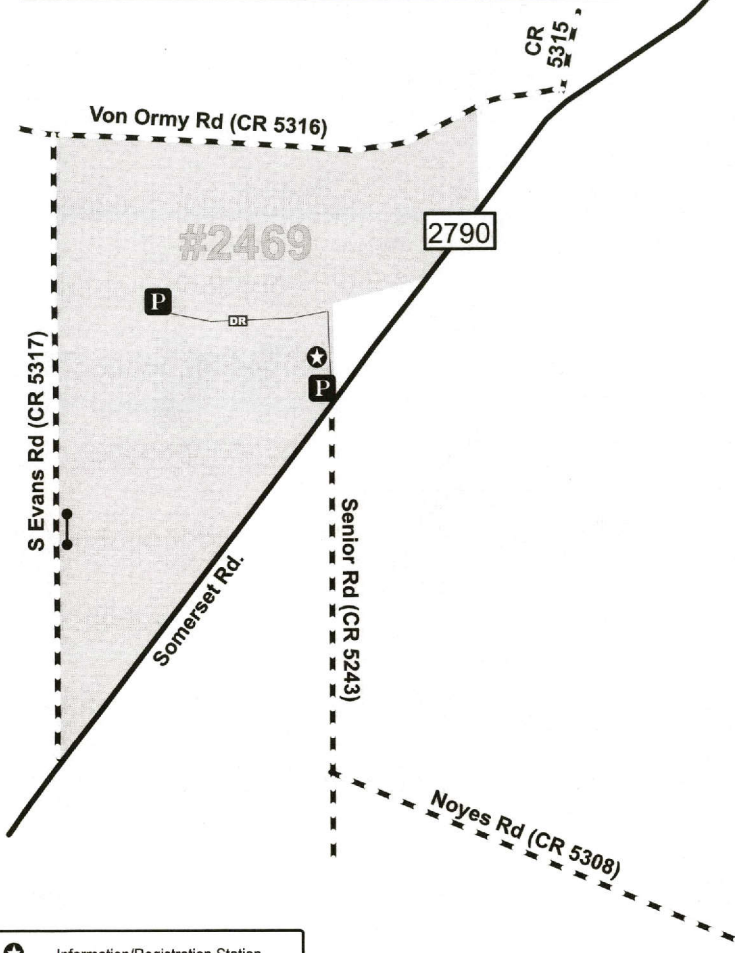


**LEGAL GAME • 2013-2014**  
 OSR Required Sept. 1-8

**Dove:**  
**Regular Season:** Each day of the first split of Central Zone (Mourning, White-winged, Feral Pigeons, and Eurasian Collared Dove).

**Teal:** Each day of the **Early Teal** season

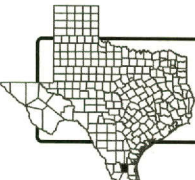
**Rabbits:** May be taken while hunting dove and teal.



- ★ Information/Registration Station
- P Designated Parking Area
- Public Hunting Area
- DR- Designated Public Hunting Road
- Gate with Walk-in Access







**Catclaw Creek  
Unit #2381  
150 acres**


Brooks

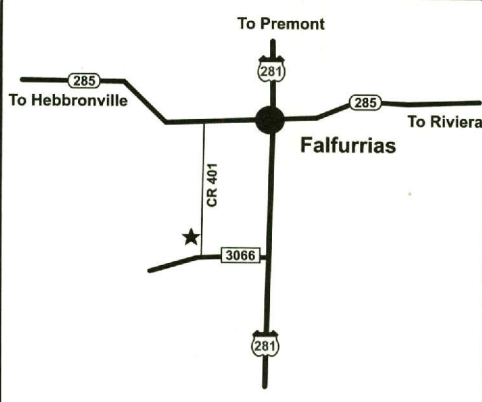
**LEGAL GAME • 2013-2014**

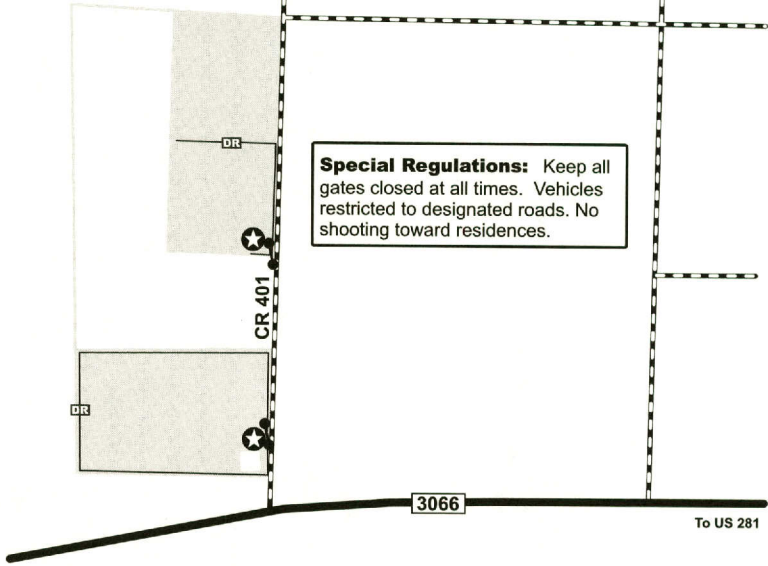
OSR Required Each Day

**Special White-winged Dove Area:**  
Regular Season: Each day of the first split of the Special White-winged Dove Zone (Mourning and White-winged).

Information/Registration Station  
 Gate / Designated Entrance  
 Public Hunting Area  
 Designated Public Hunting Road







**Special Regulations:** Keep all gates closed at all times. Vehicles restricted to designated roads. No shooting toward residences.



**Someone is stealing Texas' wildlife ...**

**Do you know who?**

If you know a poacher or know of poaching activity, report these violations to Operation Game Thief by calling

**1-800-792-GAME**

and help preserve our wildlife resources.

Information leading to the arrest and conviction of a poacher may result in a reward up to \$1,000.


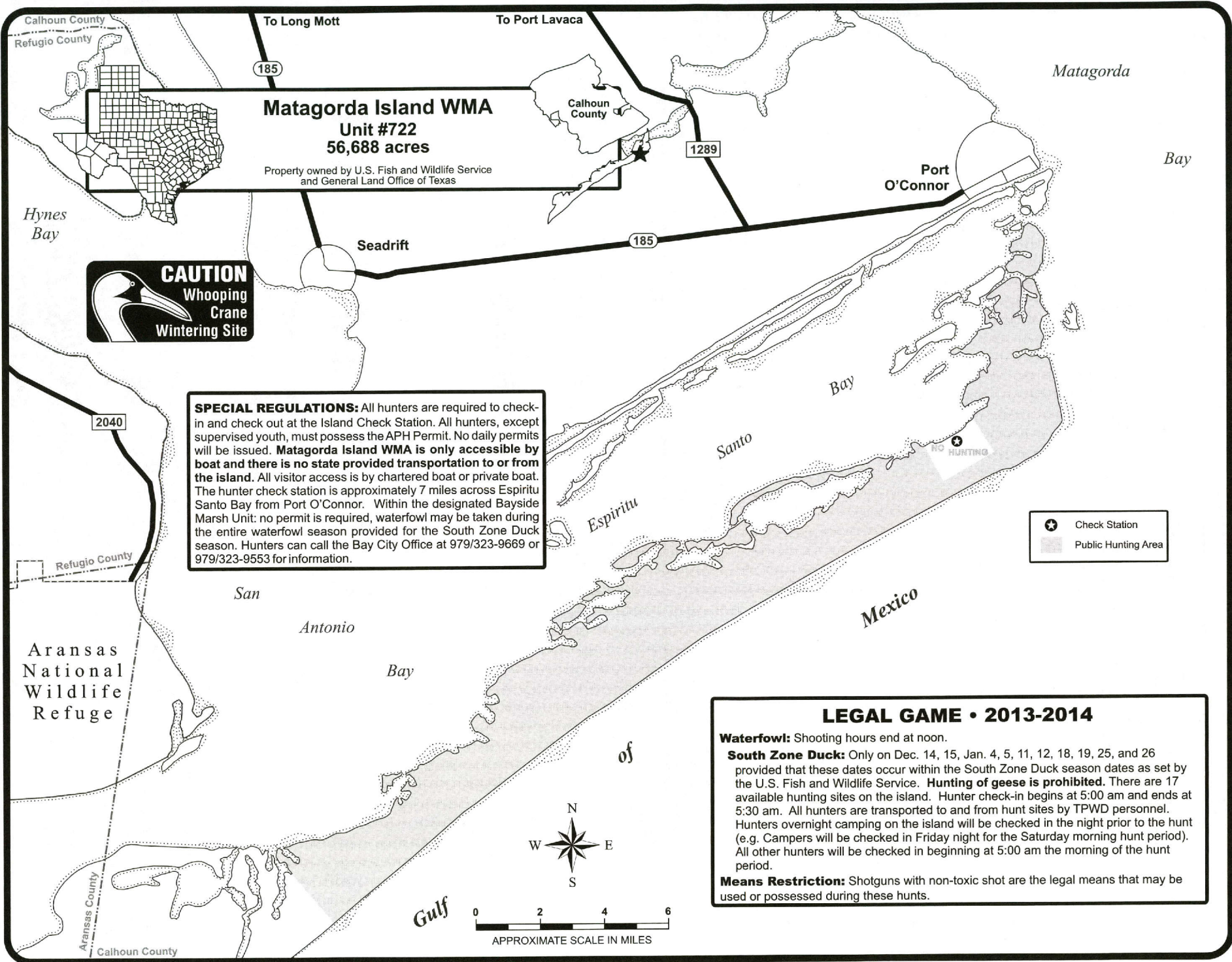
**HELP SUPPORT**

*Operation  
Game Thief*  
a privately funded program

Become a member of the Operation Game Thief program.

Call (512) 389-8801 for membership information or send your tax-deductible donation to:

Operation Game Thief  
Texas Parks and Wildlife Department  
4200 Smith School Road  
Austin, TX 78744



**SPECIAL REGULATIONS:** All hunters are required to check-in and check out at the Island Check Station. All hunters, except supervised youth, must possess the APH Permit. No daily permits will be issued. **Matagorda Island WMA is only accessible by boat and there is no state provided transportation to or from the island.** All visitor access is by chartered boat or private boat. The hunter check station is approximately 7 miles across Espiritu Santo Bay from Port O'Connor. Within the designated Bayside Marsh Unit: no permit is required, waterfowl may be taken during the entire waterfowl season provided for the South Zone Duck season. Hunters can call the Bay City Office at 979/323-9669 or 979/323-9553 for information.

⊛ Check Station  
Public Hunting Area

**LEGAL GAME • 2013-2014**

**Waterfowl:** Shooting hours end at noon.

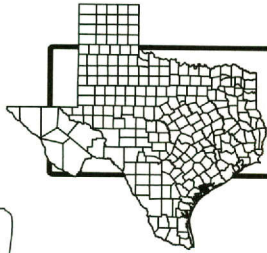
**South Zone Duck:** Only on Dec. 14, 15, Jan. 4, 5, 11, 12, 18, 19, 25, and 26 provided that these dates occur within the South Zone Duck season dates as set by the U.S. Fish and Wildlife Service. **Hunting of geese is prohibited.** There are 17 available hunting sites on the island. Hunter check-in begins at 5:00 am and ends at 5:30 am. All hunters are transported to and from hunt sites by TPWD personnel. Hunters overnight camping on the island will be checked in the night prior to the hunt (e.g. Campers will be checked in Friday night for the Saturday morning hunt period). All other hunters will be checked in beginning at 5:00 am the morning of the hunt period.

**Means Restriction:** Shotguns with non-toxic shot are the legal means that may be used or possessed during these hunts.





To Victoria



# Guadalupe Delta WMA Mission Lake Unit #720 4,448 acres

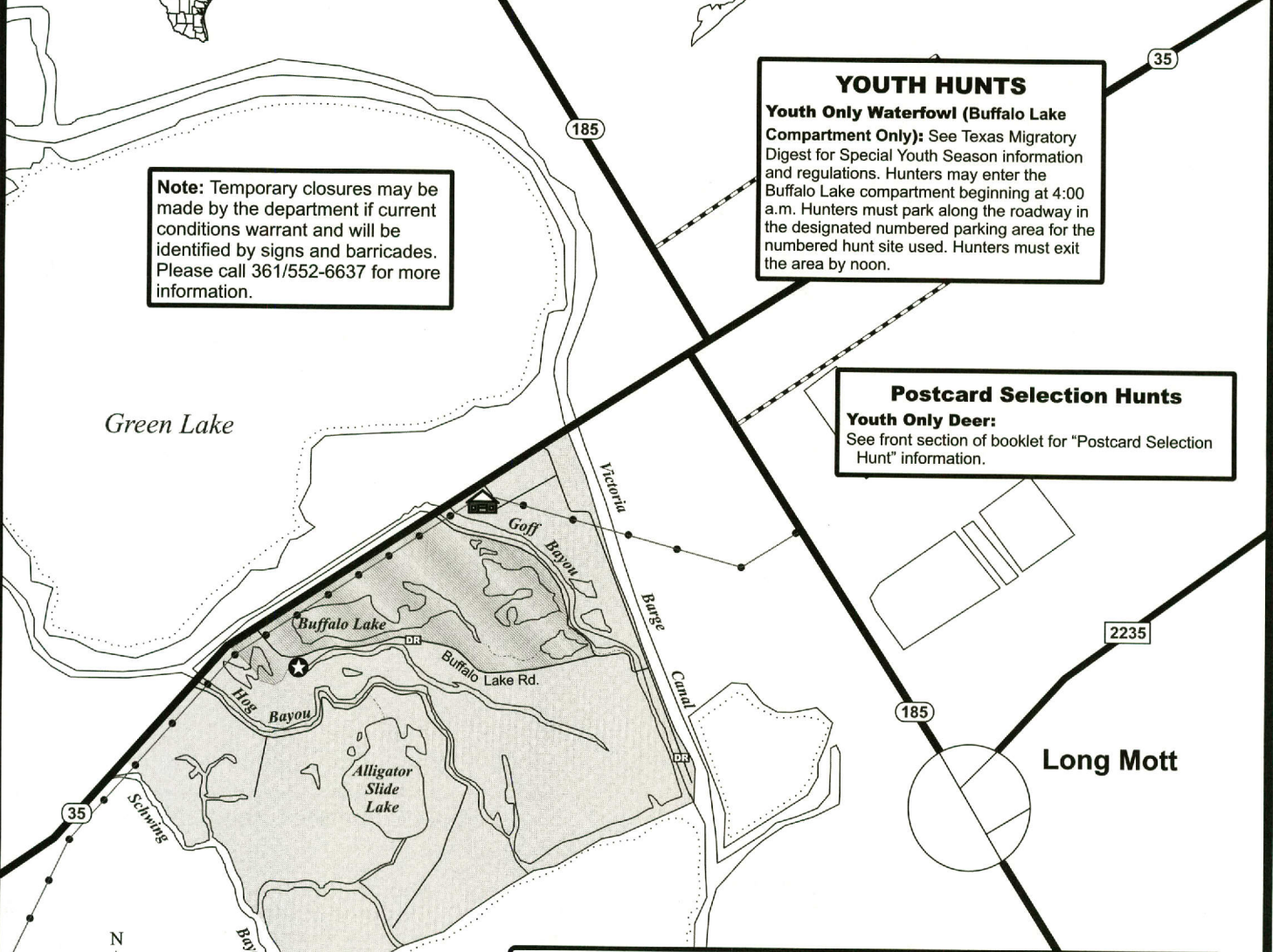


To Port Lavaca

**Note:** Temporary closures may be made by the department if current conditions warrant and will be identified by signs and barricades. Please call 361/552-6637 for more information.

**YOUTH HUNTS**  
**Youth Only Waterfowl (Buffalo Lake Compartment Only):** See Texas Migratory Digest for Special Youth Season information and regulations. Hunters may enter the Buffalo Lake compartment beginning at 4:00 a.m. Hunters must park along the roadway in the designated numbered parking area for the numbered hunt site used. Hunters must exit the area by noon.

**Postcard Selection Hunts**  
**Youth Only Deer:** See front section of booklet for "Postcard Selection Hunt" information.



- Area Headquarters / Check Station
- Public Hunting Area
- Buffalo Lake Compartment
- Designated Public Hunting Road
- Pond/Lake
- Information/Registration Station



**LEGAL GAME • 2013-2014**

**Waterfowl:** Mornings only hunting.

**Entire Area (including Buffalo Lake Compartment):** Saturdays and Sundays of the **Early Teal season** and Saturdays and the last Sunday of each split of the **South Zone Duck season**. Gates open 2 hours before legal shooting hours. All hunters must check-in and check-out through the manned check station.

**Buffalo Lake Compartment Only:** Additional hunting is allowed by on-site registration on Tuesdays and Thursdays of the **Early Teal, South Zone Duck** seasons. Hunters may enter the Buffalo Lake compartment beginning at 4:00 a.m. Hunters must park along the roadway in the designated numbered parking area for the numbered hunt site used.

**Dove, Geese, Coots, Snipe, Rail, and Gallinule:** May be taken during the waterfowl hunts provided the seasons are open for these species.

**Fishing:** Bank fishing is permitted during daylight hours at sites on bayous and rivers accessible by boat. Bank fisherman, 17 years of age and older, are required to possess a valid APH or LPU Permit.

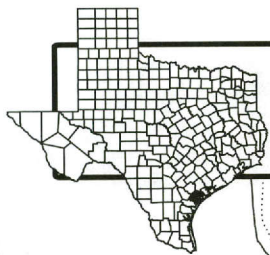
**Means Restriction:** Shotguns with non-toxic shot are the only firearms allowed.

**SPECIAL REGULATIONS:** HUNTERS MUST BE CHECKED OUT AND EXIT BY NOON. Boats must be hand launched and only electric motors allowed. No trailers. The use of airboats within the WMA is prohibited. Gates open 2 hours before legal shooting time. Admittance to the hunt area ends 30 minutes before legal shooting time. Hunters must be checked out and exit the area by noon. Scouting for waterfowl hunting may be conducted the day before the start of the teal season and each split of the duck season for the Buffalo Lake Compartment.

To Seadrift



**Guadalupe Delta WMA**  
Units #723 & #724  
2,146 total acres



Refugio County

To Victoria

To Port Lavaca



Green Lake

**YOUTH HUNTS**  
**Youth Only Waterfowl:** See Texas Migratory Digest for Special Youth Season information and regulations. Shooting hours end at noon.

**Note:** Hunting parties may access Townsend Bayou and Goose Roost Lake via boat but must walk to hunt areas in the Hynes Bay and Guadalupe River Units (Zone B) only - no boat access to ponds containing designated hunt sites. Temporary closures may be made by the department if current conditions warrant and will be identified by signs and barricades. Please call 361/552-6637 for more information.



**Guadalupe River Unit #723**  
1,139 Acres

Tivoli

#723

Zone A

Barber Rd.

#724

Zone A

Zone B

Goose Roost Lake

Townsend Bayou

**Hynes Bay Unit #724**  
1,007 Acres  
Closed Oct. 12-13, 19-20, Feb. 1-2, 4-6  
for Special Permit Hunts

**LEGAL GAME • 2013-2014**

**Dove:** Each day of the South Zone Dove season. Hunting is permitted inside dove hunting areas. Shotguns with non-toxic shot only.

**Waterfowl:** Shooting hours end at noon. All waterfowl hunters must exit by 1pm. Hunting is allowed each day of the **Early Teal, South Zone Duck, and Eastern Zone Goose** seasons (including any Special Conservation season).

**Rails, Gallinule, and Snipe:** Non-toxic shot only. May be taken only on waterfowl hunt dates that occur during the open seasons for these species.

**Feral Hog:** (Hynes Bay Unit #724 only) Feb. 8-June 1. Shooting hours are 30 minutes before sunrise to 30 minutes after sunset. No baiting for hogs allowed. Shotguns with buckshot and archery equipment (including crossbows) are the only legal means that may be used for feral hog hunts. Hunter orange must be worn while feral hog hunting.

**Fishing and General Use:** Bank fishing is permitted during daylight hours at sites on bayous and rivers accessible by boat.

**Means Restriction:** Shotguns with non-toxic shot are the only means that may be used or possessed during game bird hunts.

**SPECIAL REGULATIONS:** All persons using these units must read and obey all regulations posted at the information stations. Entrance on the property begins after 4:00 a.m. Scouting for waterfowl hunting may be conducted the day before the start of the teal season and each split of the duck season. All dove and feral hog hunters and anglers must exit by ½ hour after sunset. Dove hunters are not required to park in designated parking areas but may not drive off or block designated gravel roads. Waterfowl hunters must park in the designated numbered parking area for the numbered hunting site used. All hunters must possess a current APH Permit. Anglers 17 years and older must possess a current APH or LPU Permit. See Prohibited Acts for further restrictions. The use of airboats within the WMA is prohibited.

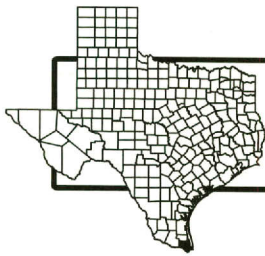
- Information / Registration Station
- Designated Parking Area
- Public Hunting Area
- Recommended Dove Hunting Area
- Designated Public Hunting Road
- Unit Boundary

Austwell

3035

774





# Resaca de la Palma SP

Unit #1743  
252 acres



Cameron County



**LEGAL GAME • 2013-2014**

**Special White-Winged Dove Area**

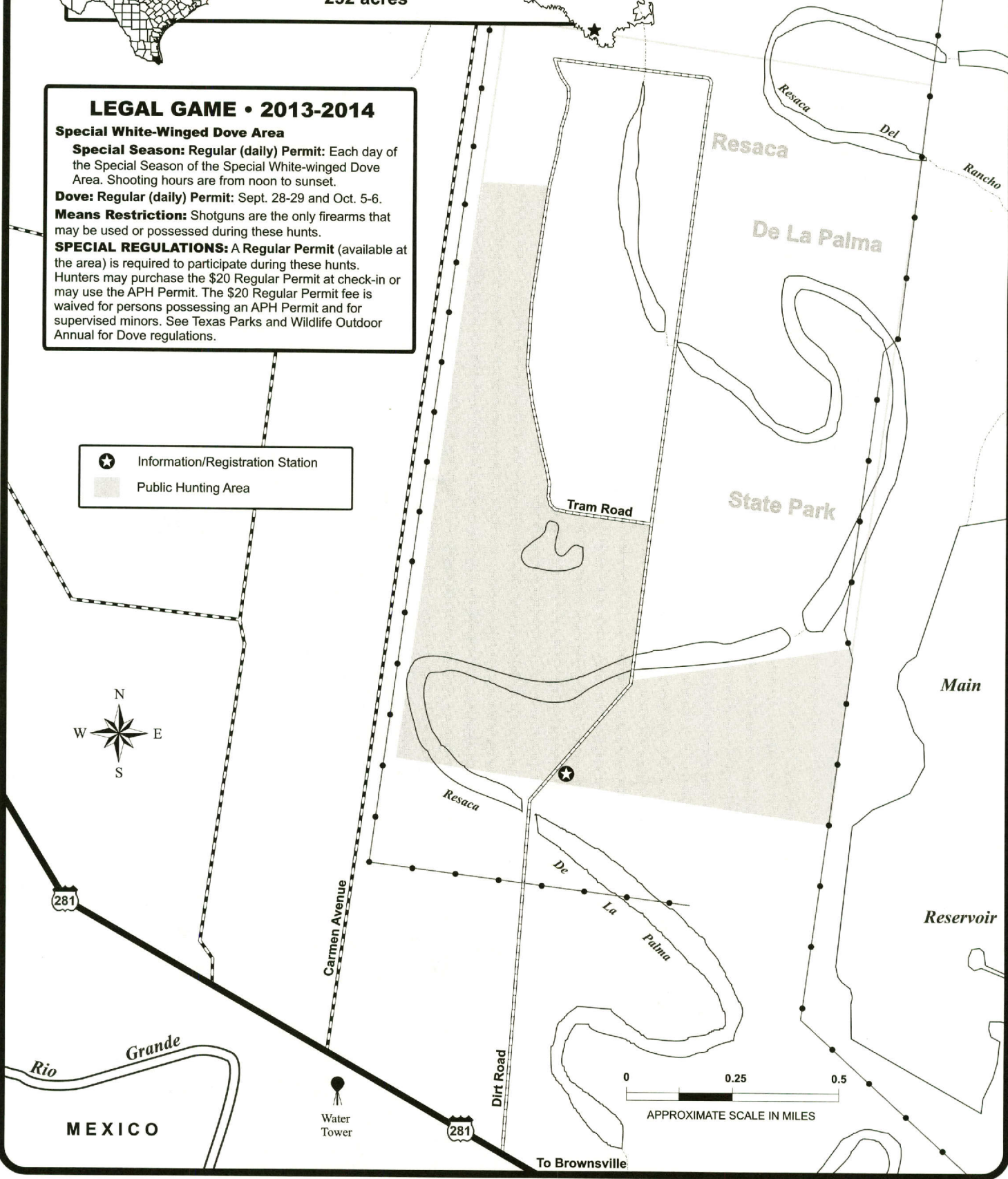
**Special Season: Regular (daily) Permit:** Each day of the Special Season of the Special White-winged Dove Area. Shooting hours are from noon to sunset.

**Dove: Regular (daily) Permit:** Sept. 28-29 and Oct. 5-6.

**Means Restriction:** Shotguns are the only firearms that may be used or possessed during these hunts.

**SPECIAL REGULATIONS:** A Regular Permit (available at the area) is required to participate during these hunts. Hunters may purchase the \$20 Regular Permit at check-in or may use the APH Permit. The \$20 Regular Permit fee is waived for persons possessing an APH Permit and for supervised minors. See Texas Parks and Wildlife Outdoor Annual for Dove regulations.

-  Information/Registration Station
-  Public Hunting Area




MEXICO

Water Tower

281

To Brownsville







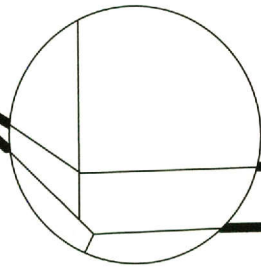
To Progresso



**Las Palomas WMA**  
**Anacua Unit #744**  
**220 acres**



Cameron County



**Santa Maria**

River Road



To Brownsville

### LEGAL GAME • 2013-2014

#### Special White-Winged Dove Area

**Special Season: Regular (daily) Permit.** Each day of the Special Season for the Special White-winged Dove Area. Shooting hours are from noon to sunset.

**Regular Season:** Each day of the Regular Season for the Special White-winged Dove Area.

**Chachalaca:** Each day of the Chachalaca season

**Quail:** Each day of the Quail season.

**Rabbits & Hares:** Concurrent with hunt dates for dove and quail.

**Means Restriction:** Shotguns are the only firearms that may be used or possessed during these hunts.

**SPECIAL REGULATIONS:** On-site registration is required only for the Special Season White-winged Dove hunters. A **Regular Permit** (available at the area) is required to participate during the Special Season White-winged Dove hunts. Hunters may purchase the \$20 Regular Permit at check-in or may use the APH Permit. The \$20 Regular Permit fee is waived for persons possessing an APH Permit and for supervised minors.



Information / Registration Station



Designated Parking Area



Public Hunting Area



Recommended Dove Hunting Area



Designated Walking Path




Border Fence

Rio

Grande

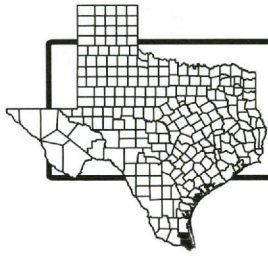
River

MEXICO



APPROXIMATE SCALE IN MILES





**Las Palomas WMA**  
**Arroyo Colorado Unit #739**  
**57 acres**

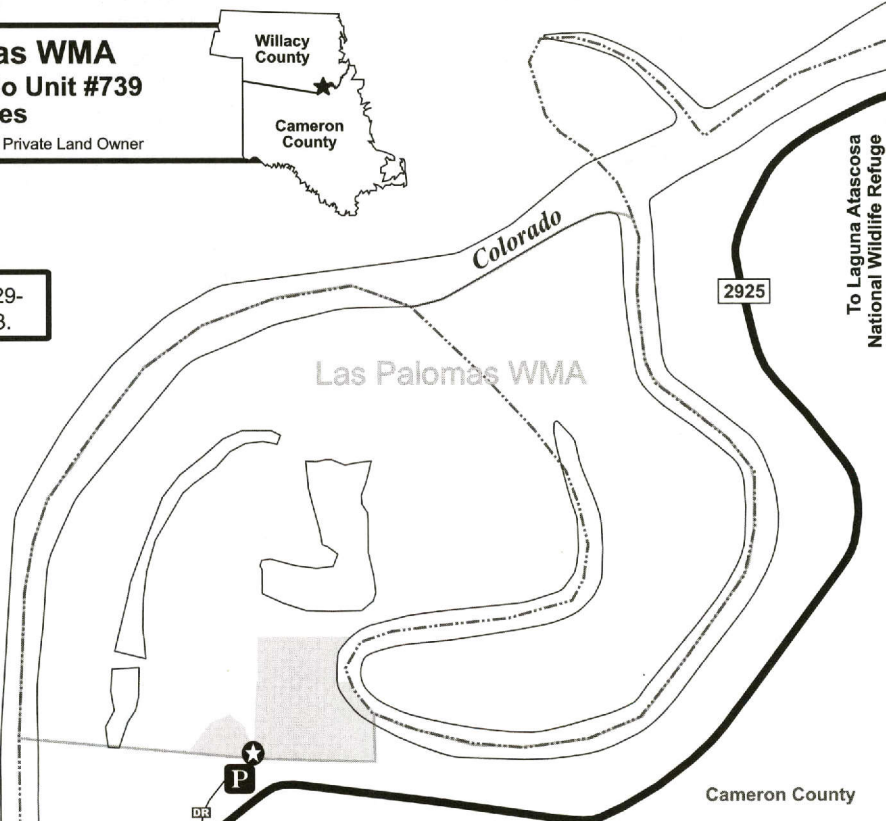
Property partially owned by Private Land Owner



Willacy County

**ENTIRE AREA CLOSED:** Oct. 26-27, Nov. 9-10, 29-  
 Dec. 1, 14-15, 27-29, Jan. 11-13, 20-24, and Feb. 1-3.

- Information Station
- Public Hunting Area
- Information Station
- Designated Public Hunting Road



To Laguna Atascosa  
 National Wildlife Refuge

Cameron County

Willacy County

Cameron County


**LEGAL GAME • 2013-2014**

**Special White-Winged Dove Area**  
**Special Season:** Each day of the Special Season for the Special White-winged Dove Area. Shooting hours are from noon to sunset.  
**Regular Season:** Each day of the Regular Season for the Special White-winged Dove Area.  
**Quail:** Each day of the Quail season.  
**Rabbits & Hares:** Concurrent with hunt dates for dove and quail.  
**Means Restriction:** Shotguns are the only firearms that may be used or possessed during these hunts.

Arroyo

2925

Johnson Road



Centerline Road

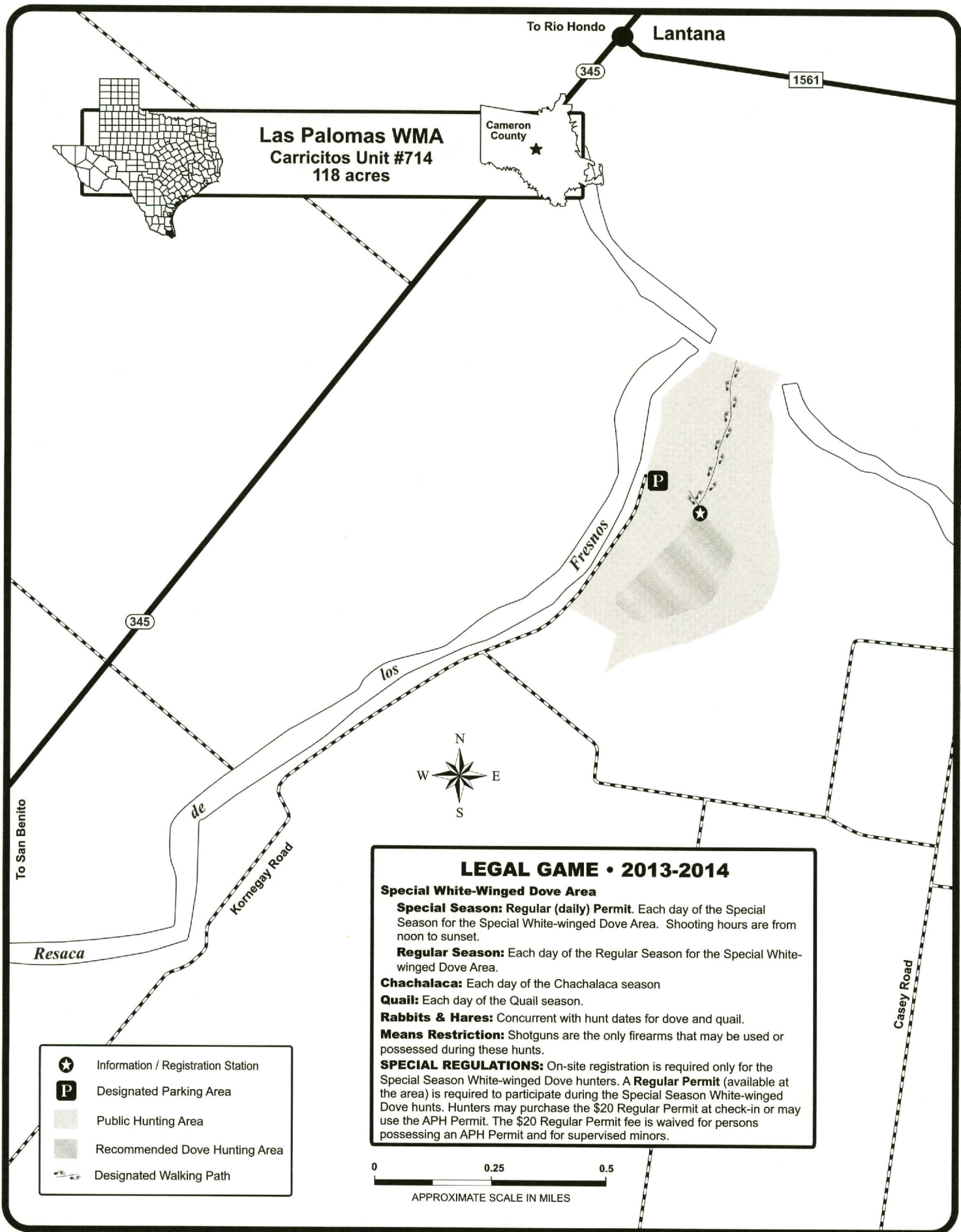
Alexander Road

Tauberd Road

North Olmito Road

To FM 106 and  
 Rio Hondo





**Las Palomas WMA**  
**Carricitos Unit #714**  
**118 acres**

Cameron County

To Rio Hondo

Lantana

345

1561

345

To San Benito

Resaca

Komegay Road

Fresnos


Casey Road



**LEGAL GAME • 2013-2014**

**Special White-Winged Dove Area**  
**Special Season: Regular (daily) Permit.** Each day of the Special Season for the Special White-winged Dove Area. Shooting hours are from noon to sunset.  
**Regular Season:** Each day of the Regular Season for the Special White-winged Dove Area.  
**Chachalaca:** Each day of the Chachalaca season  
**Quail:** Each day of the Quail season.  
**Rabbits & Hares:** Concurrent with hunt dates for dove and quail.  
**Means Restriction:** Shotguns are the only firearms that may be used or possessed during these hunts.  
**SPECIAL REGULATIONS:** On-site registration is required only for the Special Season White-winged Dove hunters. A **Regular Permit** (available at the area) is required to participate during the Special Season White-winged Dove hunts. Hunters may purchase the \$20 Regular Permit at check-in or may use the APH Permit. The \$20 Regular Permit fee is waived for persons possessing an APH Permit and for supervised minors.

- Information / Registration Station
- Designated Parking Area
- Public Hunting Area
- Recommended Dove Hunting Area
- Designated Walking Path



Rangerville

675

509

Las Palomas WMA  
Ebony Unit #719  
266 acres

Cameron County

1479

675

Jimenez Road

De Los Santos

Resaca del Rancho

To US 281

Pecan Road

Resaca del Rancho Viejo

	Information Station
	Public Hunting Area
	Recommended Dove Hunting Area
	Stream/bed
	Field Road

### LEGAL GAME • 2013-2014

#### Special White-Winged Dove Area

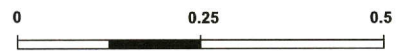
**Special Season:** Each day of the Special Season for the Special White-winged Dove Area. Shooting hours are from noon to sunset.

**Regular Season:** Each day of the Regular Season for the Special White-winged Dove Area.

**Quail:** Each day of the Quail season.

**Rabbits & Hares:** Concurrent with hunt dates for dove and quail.

**Means Restriction:** Shotguns are the only firearms that may be used or possessed during these hunts.



APPROXIMATE SCALE IN MILES



2845

2629

# Las Palomas WMA Longoria Unit #741 373 acres



Cameron County

506


Sebastian

Willacy County

Cameron County

506

- Information Station
- Designated Parking Area
- ADA Compliant Access Trail
- Public Hunting Area
- Recommended Dove Hunting Area
- Designated Public Hunting Road



## LEGAL GAME • 2013-2014

### Special White-Winged Dove Area

**Special Season:** Each day of the Special Season for the Special White-winged Dove Area. Shooting hours are from noon to sunset.

**Regular Season:** Each day of the Regular Season for the Special White-winged Dove Area.

**Chachalaca:** Each day of the Chachalaca season

**Quail:** Each day of the Quail season.

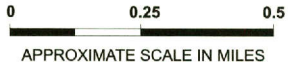
**Rabbits & Hares:** Concurrent with hunt dates for dove and quail.

**Means Restriction:** Shotguns are the only firearms that may be used or possessed during these hunts.

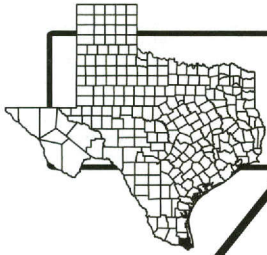


506

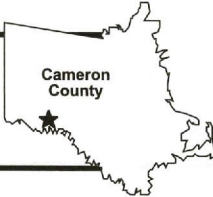
To Santa Rosa



800 509



### Las Palomas WMA Tucker Unit #740 175 acres



Zillock Ranch Rd.

509

Jim Bowie Blvd.

	Information Station
	Designated Parking Area
	Public Hunting Area
	Recommended Dove Hunting Area

800

Resaca

Rancho

Del

Irrigation

Canal

Viejo

675

Tilden Road

### LEGAL GAME • 2013-2014

#### Special White-Winged Dove Area

**Special Season:** Each day of the Special Season for the Special White-winged Dove Area. Shooting hours are from noon to sunset.

**Regular Season:** Each day of the Regular Season for the Special White-winged Dove Area.

**Chachalaca:** Each day of the Chachalaca season

**Quail:** Each day of the Quail season.

**Rabbits & Hares:** Concurrent with hunt dates for dove and quail.

**Means Restriction:** Shotguns are the only firearms that may be used or possessed during these hunts.



0 0.25 0.5

APPROXIMATE SCALE IN MILES

Landrum Park Rd.

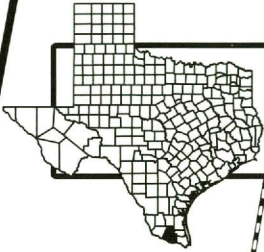
675

2520

To San Benito



To Donna



### Las Palomas WMA Units #710, #715, and #718 942 total acres

Hidalgo  
County

493

**Baird Unit #710**  
122 Acres

Victoria Road

715

715

715

718

Levee Road

718

Llano

Grande

**Chapote Unit #718**  
220 Acres

710

715

**Taormina Unit #715**  
600 Acres



Information / Registration Station  
(during the 1st two days of special  
white-winged dove season only)



Public Hunting Area



Recommended Dove Hunting Area



Stream/bed

## LEGAL GAME • 2013-2014

### Special White-Winged Dove Area

**Special Season: Regular (daily) Permit:** First Two Days of the Special Season for the Special White-winged Dove Area. Shooting hours are from noon to sunset.

**Special Season: APH only: Second Saturday and Sunday** of the Special Season for the Special White-winged Dove Area. Shooting hours are from noon to sunset.

**Regular Season:** Each day of the Regular Season for the Special White-winged Dove Area.

**Chachalaca:** (Baird Unit #710 Only) - Each day of the Chachalaca season.

**Quail:** Each day of the Quail season.

**Rabbits & Hares:** Concurrent with hunt dates for dove and quail.

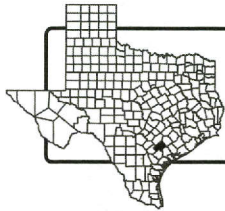
**Means Restriction:** Shotguns are the only firearms that may be used or possessed during these hunts.

**SPECIAL REGULATIONS:** A Regular Permit (available at the area) and on-site registrations is required to participate during the **first two days** of the Special Season White-winged Dove hunts. Hunters may purchase the \$20 Regular Permit at check-in or may use the APH Permit. The \$20 Regular Permit fee is waived for persons possessing an APH Permit and for supervised minors.

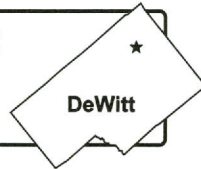


0 0.25 0.5

APPROXIMATE SCALE IN MILES



**Burns West**  
**Unit #2393**  
**606 acres**



**LEGAL GAME • 2013-2014**

OSR Required Sept. 20-29

**Dove:**

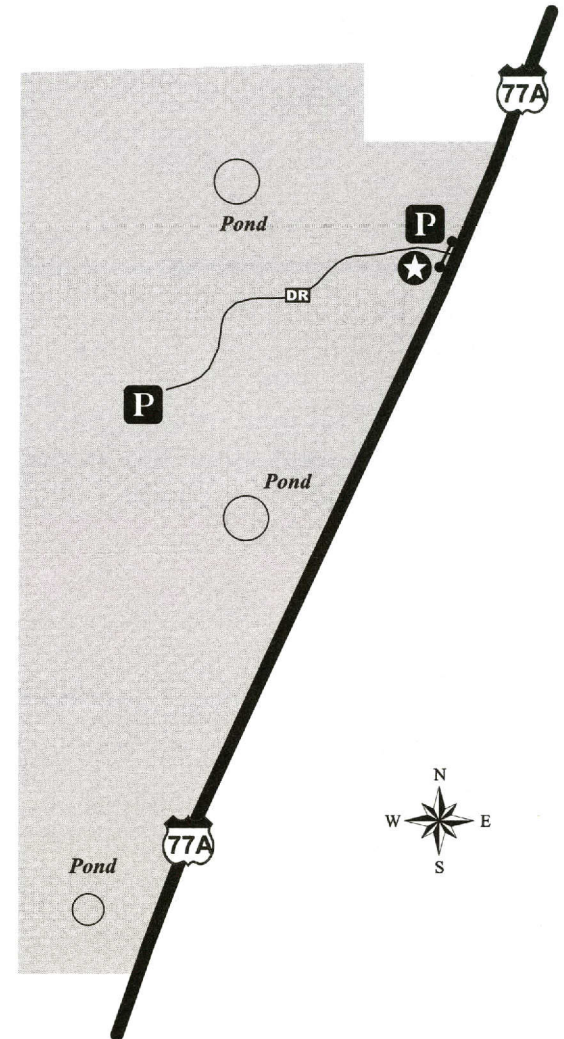
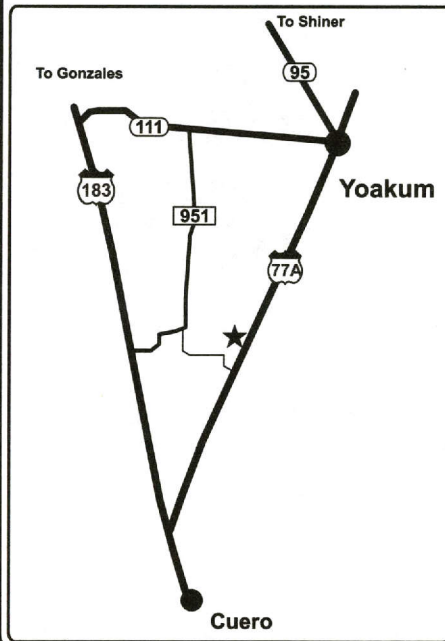
**Regular Season:** Each day of the first split of the South Zone (Mourning, White-winged, Eurasian Collared, and Feral Pigeon).

**Feral Hog:** May be taken while hunting dove.

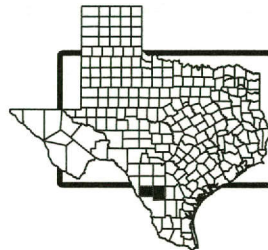
**Means Restrictions:** Shotguns using slugs or buckshot are the only legal means for taking hogs.

**Special Regulations:** The entrance gate must remain locked at all times. The combination is the unit number (2393). During wet weather use entrance parking area only.


- Information/Registration Station
- Gate / Designated Entrance
- Designated Parking Area
- Public Hunting Area
- Designated Public Hunting Road







### Chaparral WMA Unit #700 15,200 acres



**LEGAL GAME • 2013-2014**  
**ALL PUBLIC USERS MUST REGISTER AT THE AREA HEADQUARTERS.**  
**NOTE:** Only the following species are legal to hunt and only on the dates designated below.  
**Special White-Winged Dove Area**  
**Special Season:** Each day of the Special Season for the Special White-winged Dove Area. Shooting hours are from noon to sunset.  
**Regular Season:** Sept. 20-22, and Jan. 3-5 provided that these dates occur during the Special White-Winged Dove Area season for Dimmit and LaSalle counties.  
**Quail:** Oct. 26-27, Jan. 3-5.  
**Rabbits & Hares:** Concurrent with hunt dates for dove and quail including youth hunts (no bag limit).

**YOUTH HUNTS**  
**Youth/Adult Dove and Quail:** Oct. 19-20.

**NOTICE**  
 No general seasons for big game. All deer and javelina public hunts are by special permit only. See the "2013-2014 Applications for Drawings on Public Hunting Lands" publication for more information.

**ENTIRE AREA CLOSED:** Nov. 12-14, 16-17, 23-24, 29-Dec 1, Dec. 9-13, 16-20, 27-30, Jan. 8-12, 15-19, Feb. 1-2, 8-10, and 15-17.

**SPECIAL REGULATIONS:** A \$20 Regular Permit (available at the Area Headquarters) is required to participate in dove, quail, and small game hunts. Regular permit fees are waived for persons possessing an Annual Public Hunting Permit and for supervised minors. Hunters must check in and out through the WMA check station. Hunting hours are ½ hour before sunrise to sunset. **All shotgun hulls and shell boxes must be retrieved from the field by hunters and disposed of at check station or off the WMA.** Portions of the Chaparral WMA will be closed due to ongoing Mineral Activities on the Area. Such closures are necessary for safety reasons but will be limited by staff to provide as quality an experience as possible. Removing plants, shed antlers, artifacts, skulls, and/or live animals is prohibited. Killing of rattlesnakes or any other wildlife species other than legal game animals is prohibited. The use of ATV/ORVs is prohibited. The use of horses is prohibited. Overnight access is limited to the designated campsites ONLY. **Open period for general use on the WMA is Apr. 1 - Aug. 31** and is limited to the area designated on the area map. On-site Registration is required at the Area Headquarters or Camping Area Kiosk for all visitors year-round. No permit required for the Driving or Walking trails.

- Public Hunting Area
- Area Headquarters
- Information / Registration Station Designated Entry Point
- Designated Camping Area
- General Use Area (Apr. 1-Aug. 31)
- Stream/bed



Artesia Wells

To Laredo

To Catarina

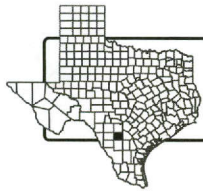
133

133

35

35

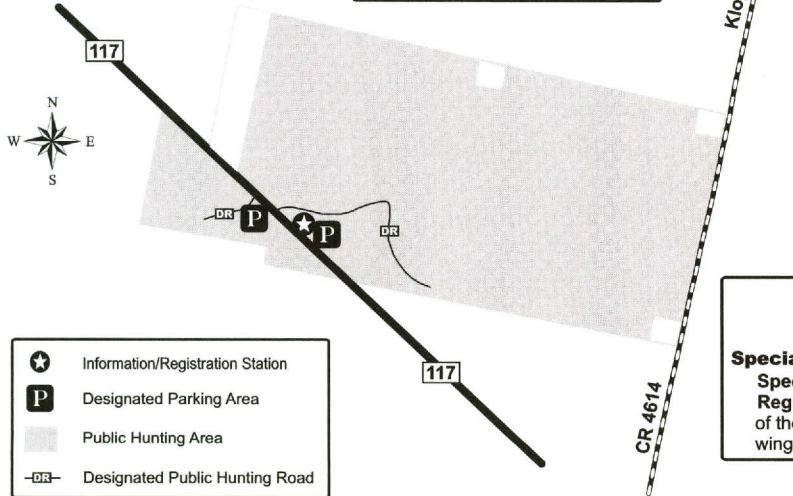
81



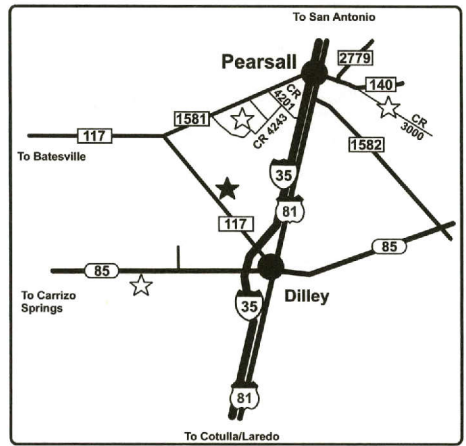
**Mimosa Farms 526**  
**Unit #2418**  
**526 acres**

Frio  
 \*

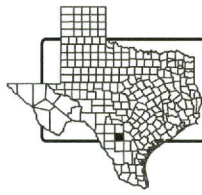
**Special Regulations:** Vehicles are restricted to designated roads and parking areas.



- Information/Registration Station
- Designated Parking Area
- Public Hunting Area
- Designated Public Hunting Road



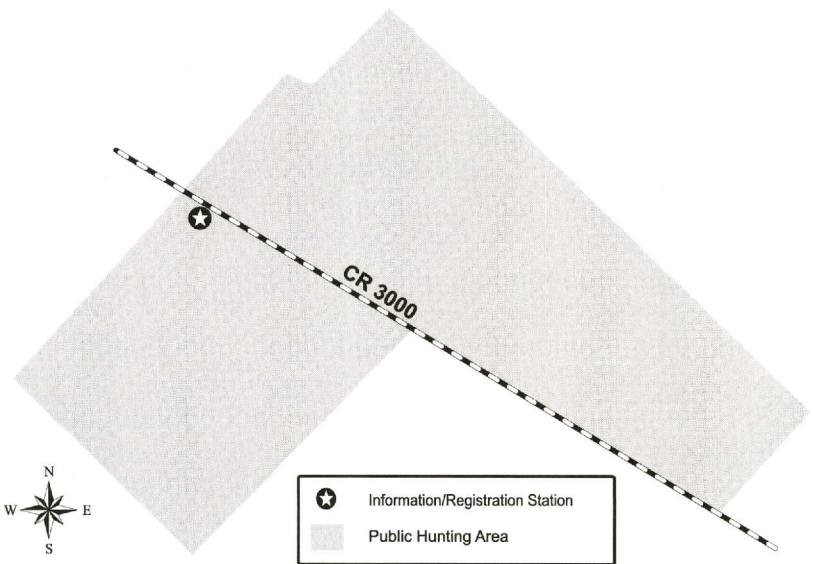
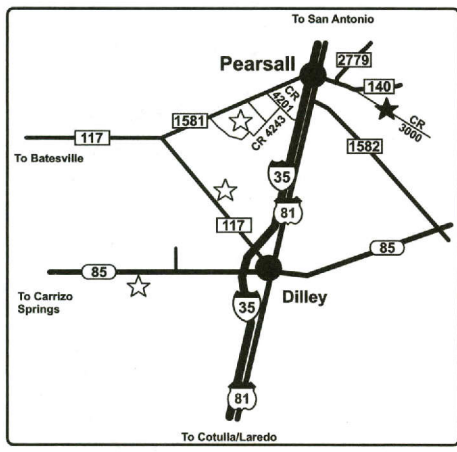
**LEGAL GAME • 2013-2014**  
 OSR Required Each Day  
**Special White-winged Dove Area:**  
**Special Season:** CLOSED.  
**Regular Season:** Each day of the first split of the Regular Season of the Special White-winged Dove Area. ( Mourning, White-winged, White-tipped, Eurasian Collared, and Feral Pigeon).



**Keystone**  
**Unit #2460**  
**399 acres**

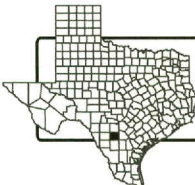
Frio  
 \*

**LEGAL GAME • 2013-2014**  
 OSR Required Each Day  
**Special White-winged Dove Area:**  
**Special Season:** Each day of the Special Season of the Special White-winged Dove Area.  
**Regular Season:** Each day of the first split of the Special White-winged Dove Area (Mourning, White-winged, White-tipped, Eurasian Collared, and Feral Pigeon).  
**Rabbits, Hares, and Squirrels:** May be taken while hunting dove.



- Information/Registration Station
- Public Hunting Area





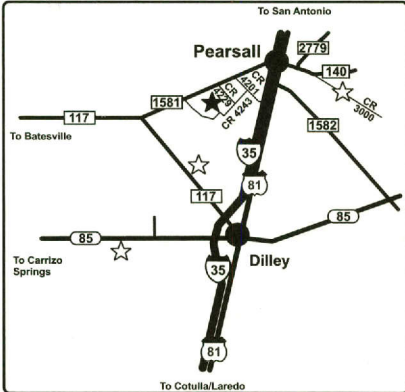
**Ross Unit #2461**  
297 acres

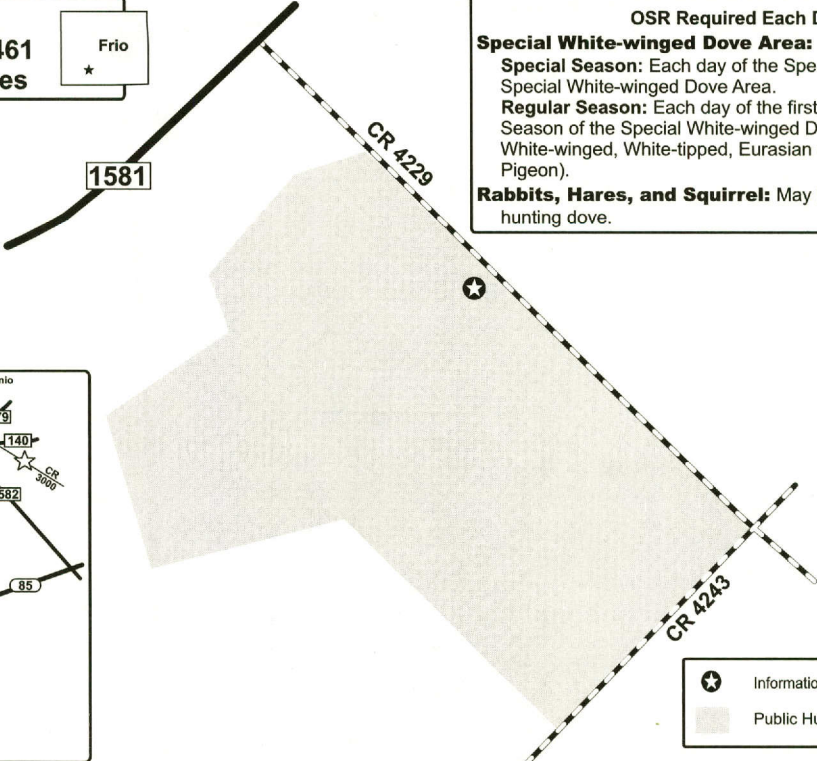
Frio \*

**LEGAL GAME • 2013-2014**

**OSR Required Each Day**

**Special White-winged Dove Area:**  
**Special Season:** Each day of the Special Season of the Special White-winged Dove Area.  
**Regular Season:** Each day of the first split of the Regular Season of the Special White-winged Dove Area (Mourning, White-winged, White-tipped, Eurasian Collared, and Feral Pigeon).  
**Rabbits, Hares, and Squirrel:** May be taken while hunting dove.





★ Information/Registration Station

Public Hunting Area



## TICK-BORNE DISEASES IN TEXAS

Each year Texans contract Lyme disease, Rocky Mountain spotted fever, ehrlichiosis and relapsing fever. All of these diseases are transmitted by the bite of an infected tick. If caught early, these diseases can almost always be cured. If left untreated, they can be serious or even fatal.

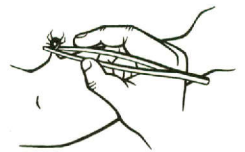
Early symptoms of these diseases mimic the “flu,” and include fever, headache, tiredness, stiff neck or neck pain, muscle aches, and joint pain. Sometimes a rash is also present. If you develop flu-like symptoms (with or without a rash) after a tick bite, you should see a physician right away.

### To protect yourself and your family

- Wear light-colored clothing so that ticks can easily be seen.
- Tuck pant legs into socks to keep ticks off of your skin.
- Wear long-sleeved shirts and keep shirt tails tucked in.
- Use insect repellent according to package instructions.
- Inspect exposed skin every few hours for ticks.
- Do a thorough, full-body tick check when you come in and remove any attached ticks.
- Frequently check your pets for ticks. In addition to bringing ticks into your home, pets can contract tick-borne diseases.

### To remove an attached tick

- Use tweezers to grasp the tick’s mouth-parts as close to the skin as possible.
- If tweezers are not available use a tissue to protect your fingers.
- With a steady motion, pull the tick straight out.
- After removal, you can mail the live tick to the Texas Department of Health Laboratory (address below) for identification and testing. Please use a container with a secure lid. Putting a small piece of tissue moistened with a single drop of water in the container will help keep the tick alive.



### For More Information


For more information on tick-borne diseases in Texas, contact your local health department or the Texas Department of Health, 1100 West 49th St., Austin, TX 78756.

[www.TickTexas.org](http://www.TickTexas.org)

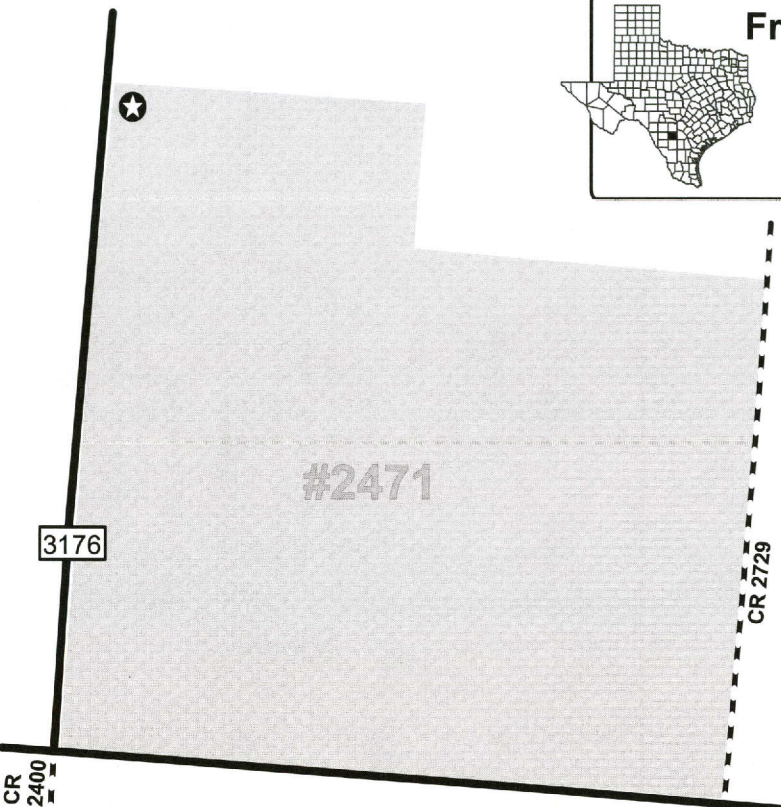


### Frio County Complex Bigfoot

(Unit #2471) 562 acres  
North Bigfoot  
(Unit #2475) 162 acres

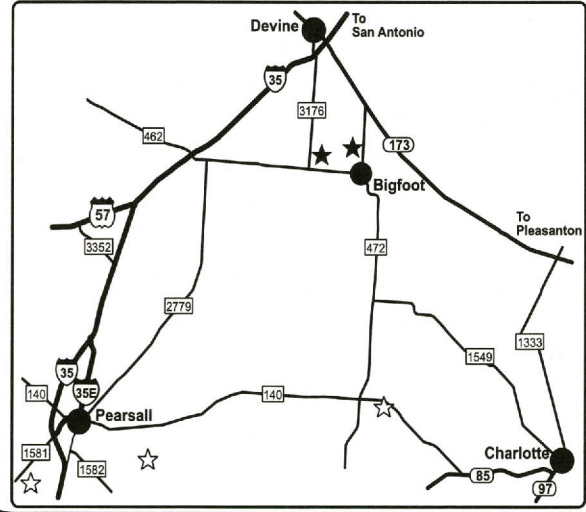


#2475



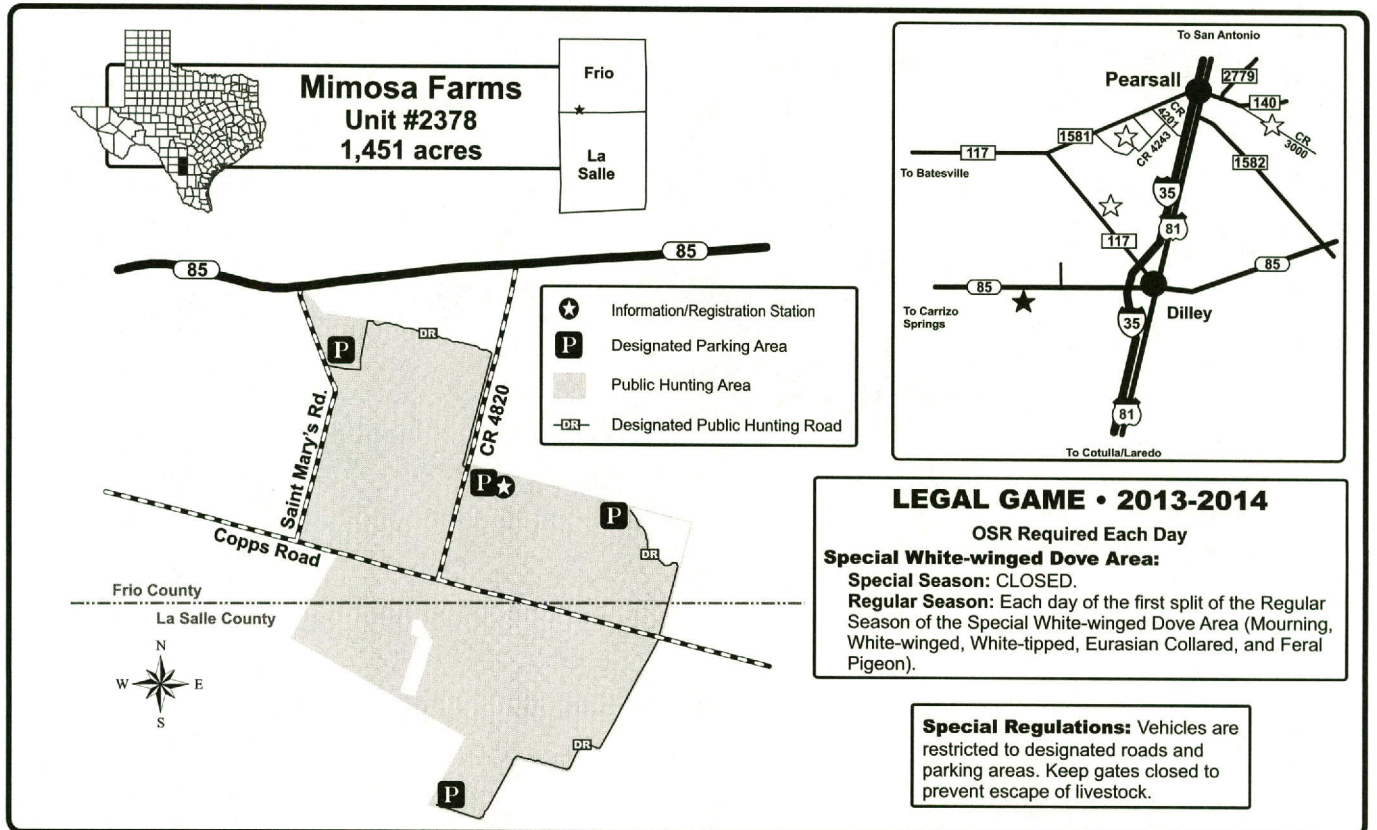
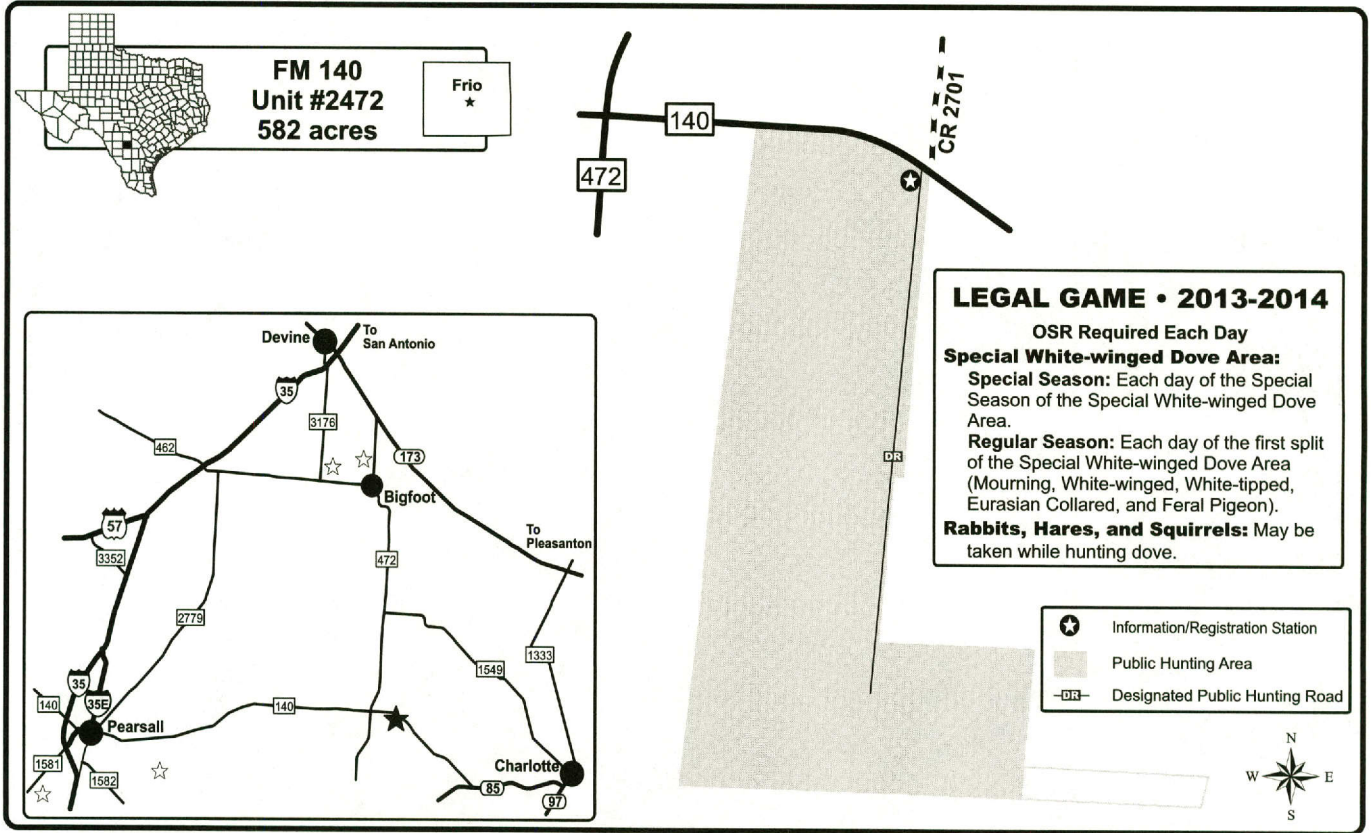
#2471

**LEGAL GAME • 2013-2014**  
OSR Required Each Day  
**Special White-winged Dove Area:**  
**Special Season:** Each day of the Special Season of the Special White-winged Dove Area.  
**Regular Season:** Each day of the first split of the Special White-winged Dove Area (Mourning, White-winged, White-tipped, Eurasian Collared, and Feral Pigeon).  
**Rabbits, Hares, and Squirrels:** May be taken while hunting dove.



- ★ Information/Registration Station
- Public Hunting Area





### LEGAL GAME • 2013-2014

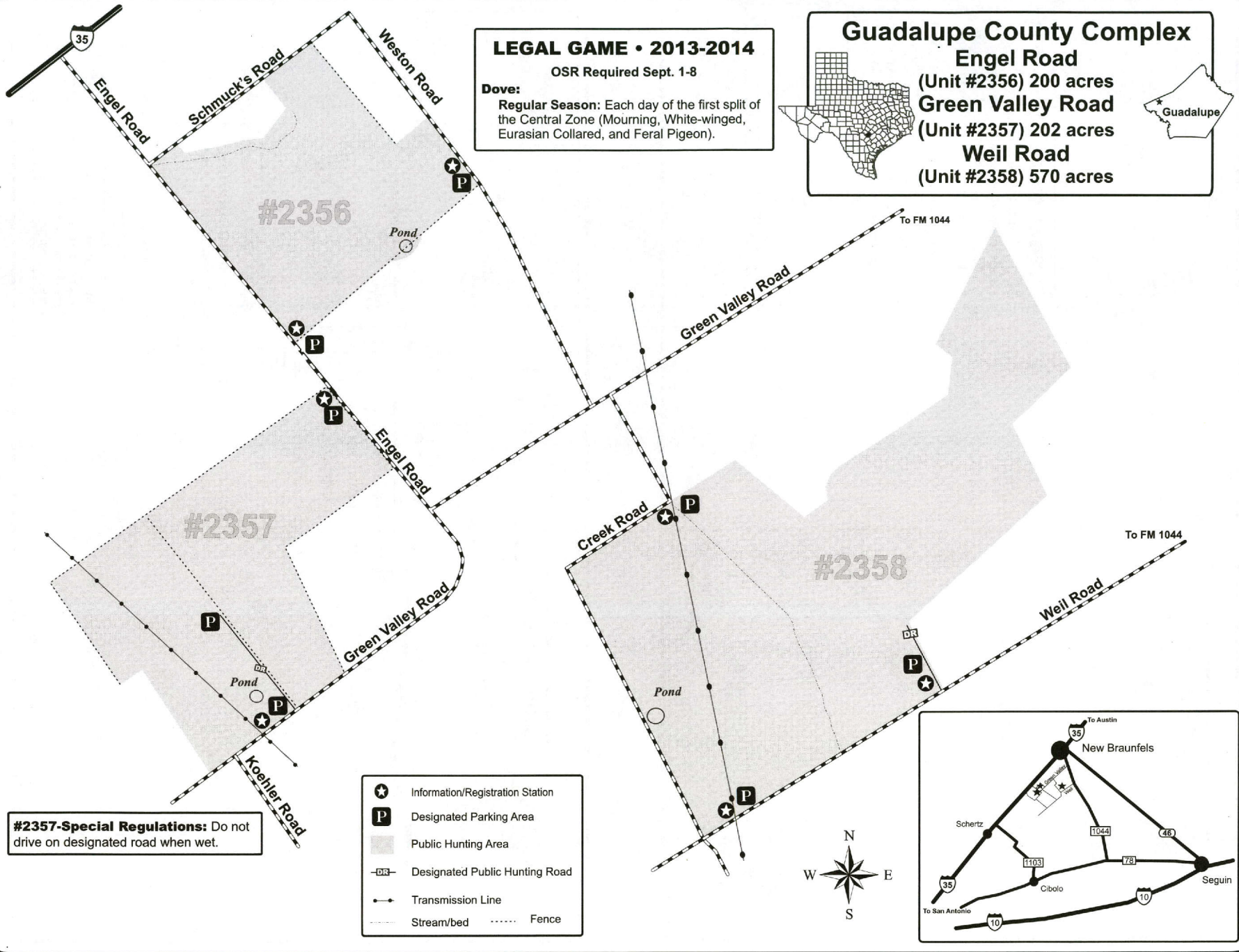
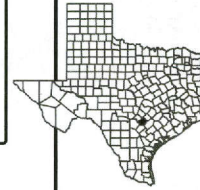
OSR Required Sept. 1-8

**Dove:**

**Regular Season:** Each day of the first split of the Central Zone (Mourning, White-winged, Eurasian Collared, and Feral Pigeon).

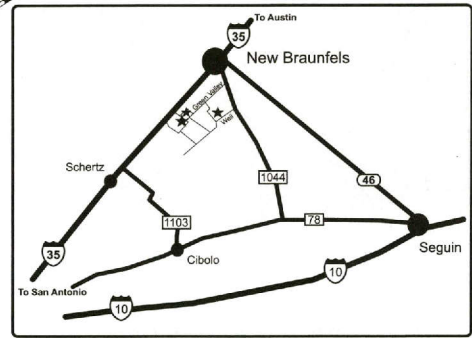
### Guadalupe County Complex

- Engel Road (Unit #2356) 200 acres
- Green Valley Road (Unit #2357) 202 acres
- Weil Road (Unit #2358) 570 acres

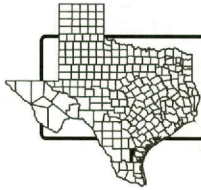


**#2357-Special Regulations:** Do not drive on designated road when wet.

- ★ Information/Registration Station
- Ⓟ Designated Parking Area
- Public Hunting Area
- - - Designated Public Hunting Road
- +— Transmission Line
- Stream/bed    ····· Fence





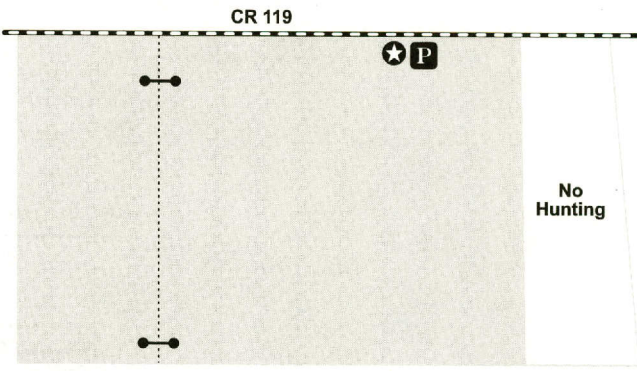
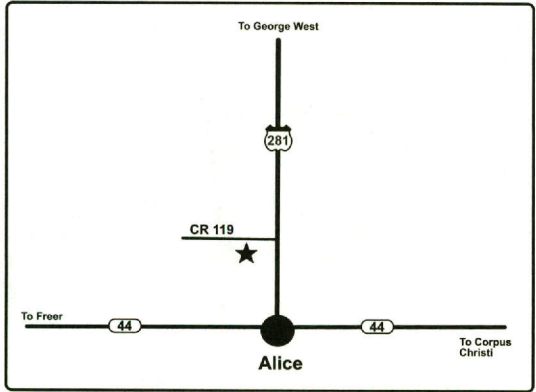


**Tovar Ranch**  
**Unit #2078**  
**284 acres**

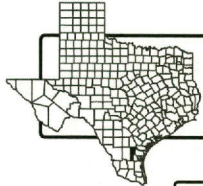


**LEGAL GAME • 2013-2014**  
 OSR Required Each Day  
**Special White-winged Dove Area:**  
**Regular Season:** Each day of the first split of the Special White-winged Dove Area (Mourning, White-winged, White-tipped, Eurasian Collared, and Feral Pigeon).


**Special Regulations:** No smoking on the premises.



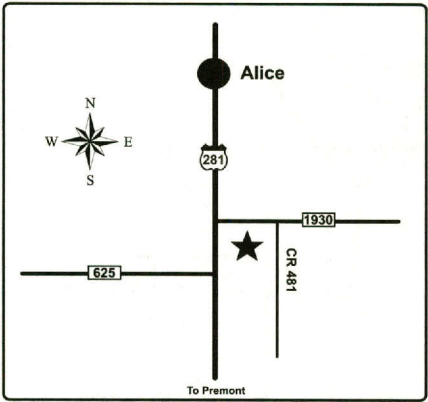
- ★ Information/Registration Station
- P Designated Parking Area
- Public Hunting Area
- ..... Fence
- Gate



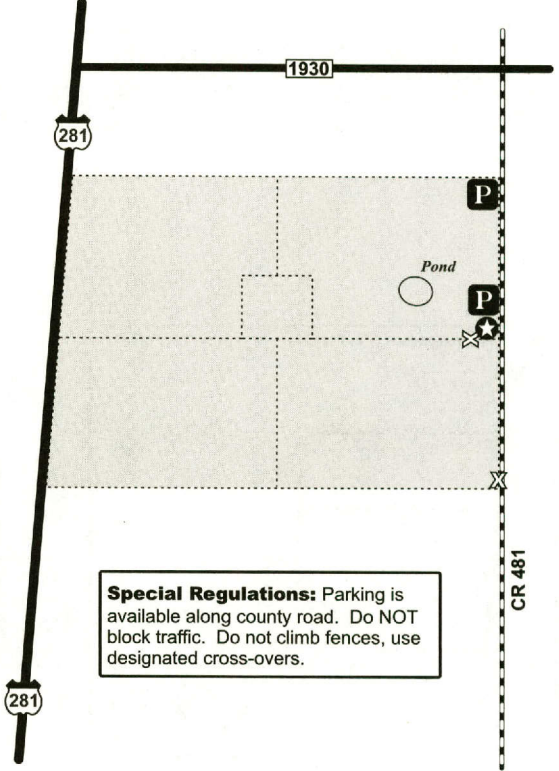
**South Alice**  
**Unit #2081**  
**173 acres**



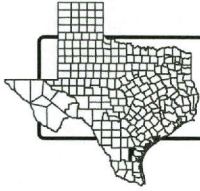
**LEGAL GAME • 2013-2014**  
 OSR Required Each Day  
**Special White-winged Dove Area:**  
**Regular Season:** Each day of the first split of the Special White-winged Dove Area (Mourning, White-winged, White-tipped, Eurasian Collared, and Feral Pigeon).




- ★ Information/Registration Station
- P Designated Parking Area
- Public Hunting Area
- ..... Fence
- ⊗ Cross-Over



**Special Regulations:** Parking is available along county road. Do NOT block traffic. Do not climb fences, use designated cross-overs.



**Hornsby East & West**  
**Unit #2082**  
**300 acres**



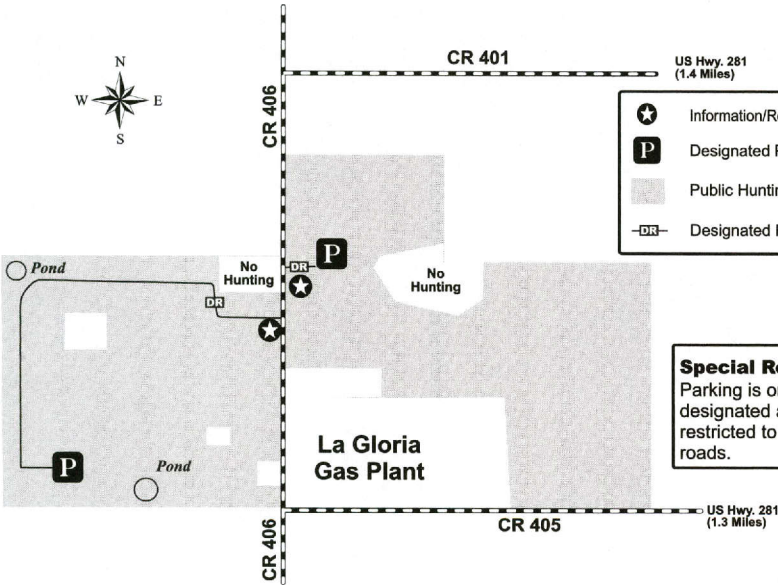
**LEGAL GAME • 2013-2014**

OSR Required Sept. 20-29

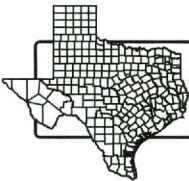
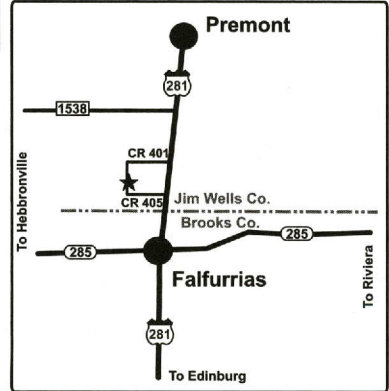
**Special White-winged Dove Area:**

**Special Season:** Each day of the Special Season of the Special White-winged Dove Area.

**Regular Season:** Each day of the first split of the Special White-winged Dove Area (Mourning, White-winged, White-tipped, Eurasian Collared, and Feral Pigeon).



**Special Regulations:**  
 Parking is only allowed in designated areas. Driving is restricted to designated roads.



**South Kingsville**  
**Unit #2260**  
**51 Acres**

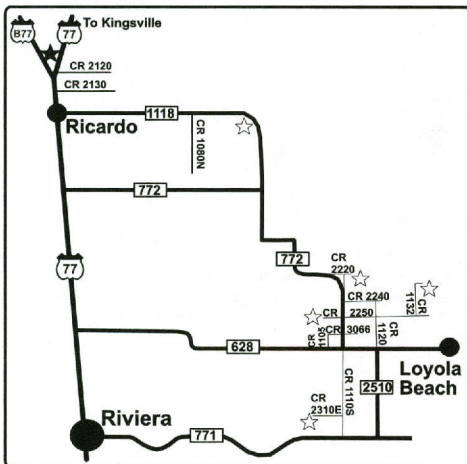


**LEGAL GAME • 2013-2014**

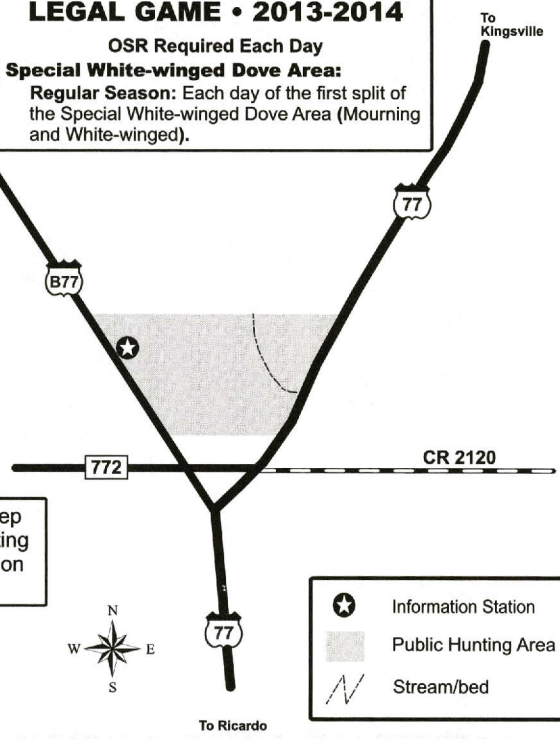
OSR Required Each Day

**Special White-winged Dove Area:**

**Regular Season:** Each day of the first split of the Special White-winged Dove Area (Mourning and White-winged).

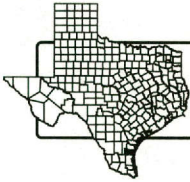


**Special Regulations:** Keep all gates closed. No shooting towards residences. Stay on designated roads.



- Information Station
- Public Hunting Area
- Stream/bed





**U.R.I. Lease  
Unit #2292  
71 Acres**

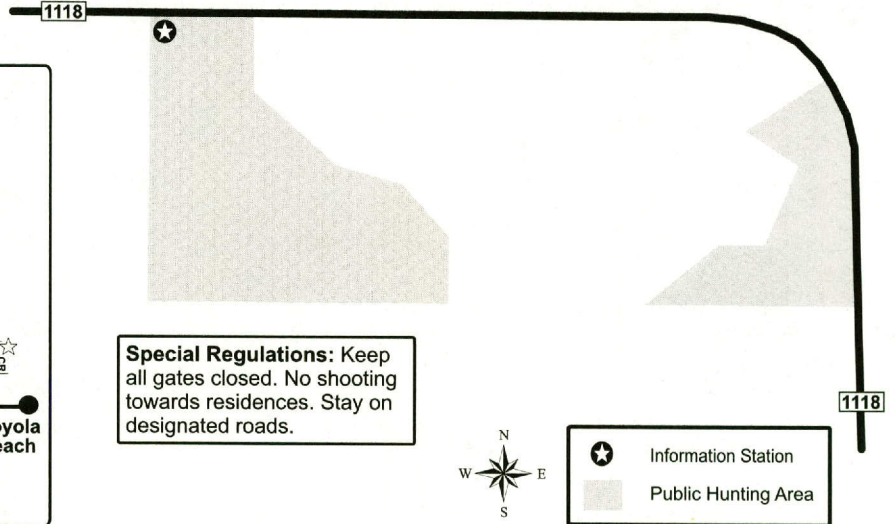
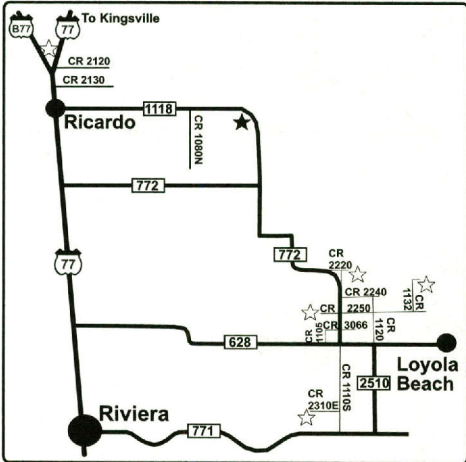


**LEGAL GAME • 2013-2014**

OSR Required Each Day

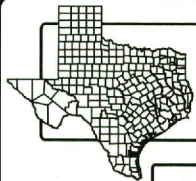
**Special White-winged Dove Area:**

**Regular Season:** Each day of the first split of the Special White-winged Dove Area (Mourning and White-winged).



**Special Regulations:** Keep all gates closed. No shooting towards residences. Stay on designated roads.

- Information Station
- Public Hunting Area



**Haffey  
Unit #2476  
48 Acres**

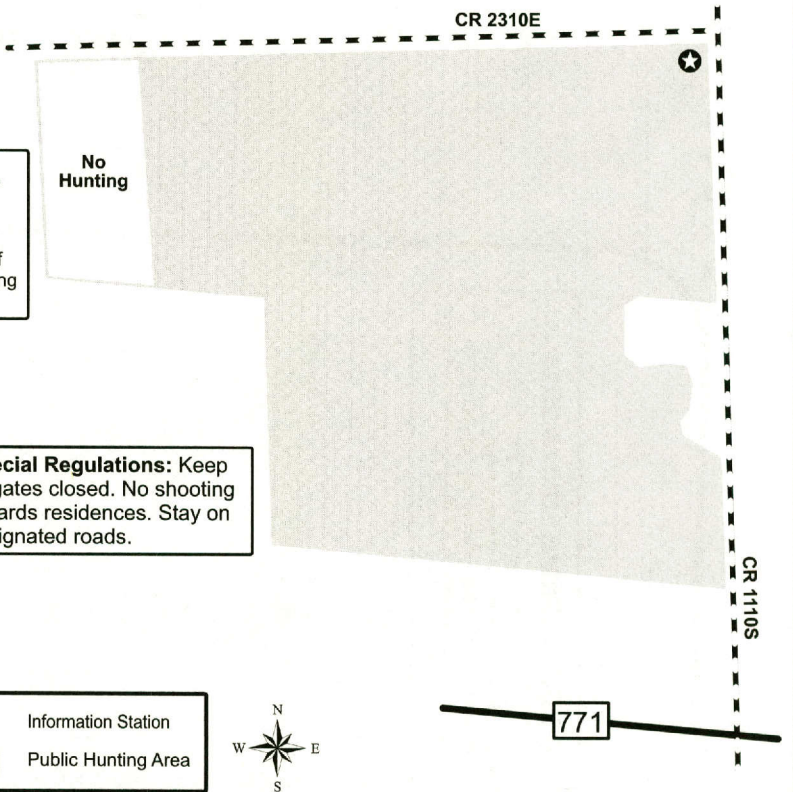
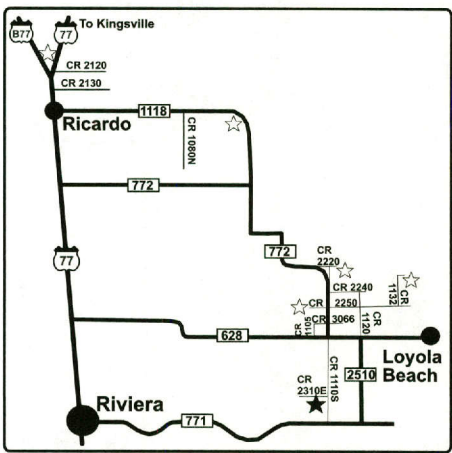


**LEGAL GAME • 2013-2014**

OSR Required Each Day

**Special White-winged Dove Area:**

**Regular Season:** Each day of the first split of the Special White-winged Dove Area (Mourning and White-winged).



**Special Regulations:** Keep all gates closed. No shooting towards residences. Stay on designated roads.

- Information Station
- Public Hunting Area

### LEGAL GAME • 2013-2014

OSR Required Each Day

#### Special White-winged Dove Area:

**Regular Season:** Each day of the first split of the Special White-winged Dove Area (Mourning and White-winged).

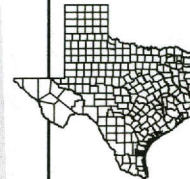
#2280

#2294

#2293

## Kleberg County Complex

- Radicha Creek (Unit #2280) 80 Acres
- North Vattman (Unit #2293) 40 Acres
- Drum Point (Unit #2294) 40 Acres



**Special Regulations:** Keep all gates closed. No shooting towards residences. Stay on designated roads.

CR 2220

772

CR 2240

CR 2250

CR 2250

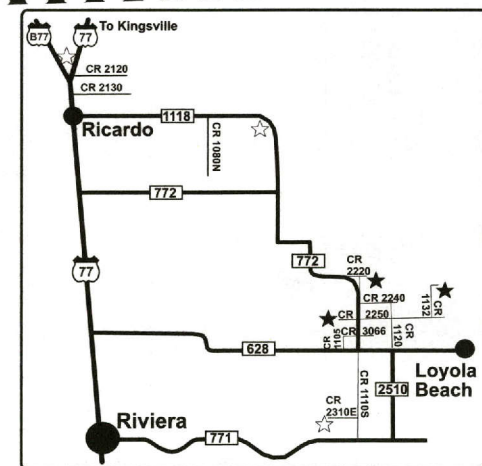
CR 1132

CR 1120

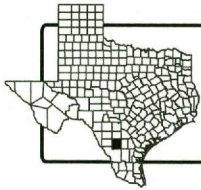
CR 3066

CR 1105

- Information Station
- Designated Parking Area
- Public Hunting Area







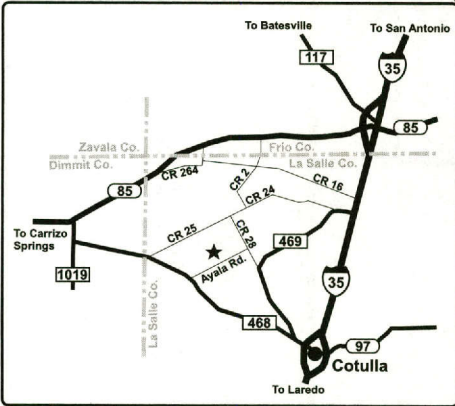
**Ayala Road  
Unit #2447**  
400 acres

★  
La Salle

- ★ Information/Registration Station
- P Designated Parking Area
- Public Hunting Area
- ++ Railroad Tracks



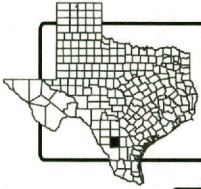
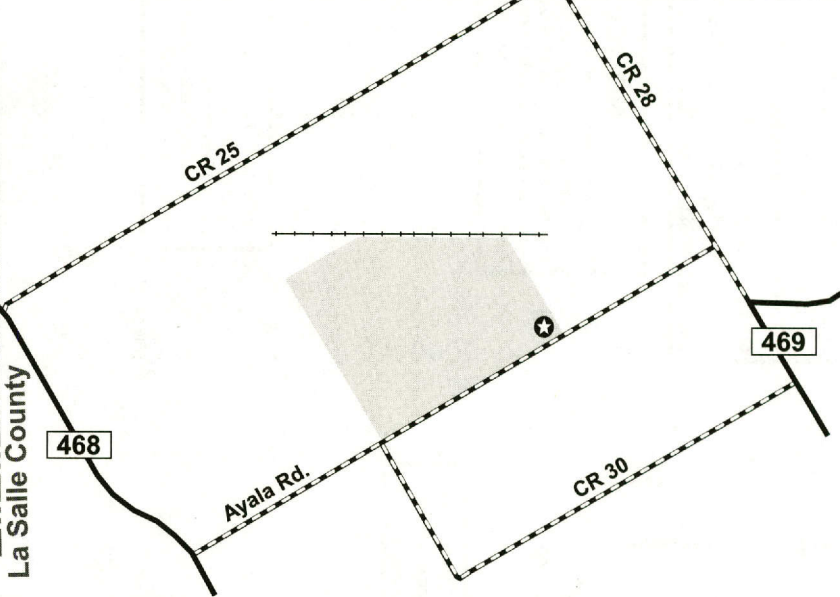
Dimmit Co.



**LEGAL GAME • 2013-2014**

OSR Required Each Day


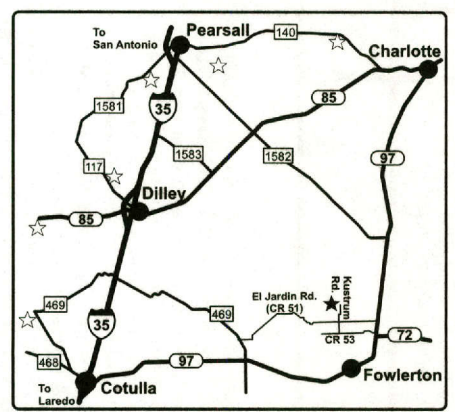
**Special White-winged Dove Area:**  
**Special Season:** Each day of the Special Season of the Special White-winged Dove Area.  
**Regular Season:** Each day of the first split of the Regular Season of the Special White-winged Dove Area (Mourning, White-winged, White-tipped, Eurasian Collared, and Eurasian Pigeon).  
**Quail:** Oct. 26-Nov. 8 (bobwhite and scaled).  
**Squirrel, Rabbits and Hares:** May be taken while hunting dove and quail.



**Fowlerton  
Unit #2479**  
610 acres

★  
La Salle

- ★ Information/Registration Station
- P Designated Parking Area
- Public Hunting Area
- DR- Designated Public Hunting Road
- Gate Fence



**LEGAL GAME • 2013-2014**

OSR Required Each Day

**Special White-winged Dove Area:**  
**Regular Season:** Each day of the first split of the Special White-winged Dove Area (Mourning, White-winged, and Eurasian Collared).  
**Rabbits:** May be taken while hunting dove.



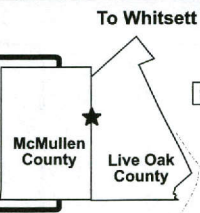
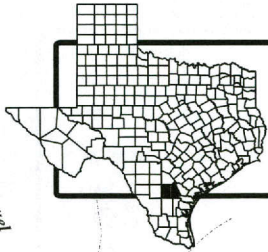
Natus Rd.  
(CR 51)

Kustrum Rd.  
(CR 55)



# James Daughtrey WMA Unit #713 5,897 acres

Property owned by U.S. Bureau of Reclamation and City of Corpus Christi



**NORTH SIDE OF WMA/LAKE** (including access to the lake through the WMA) **CLOSED:** Oct. 26-Dec 20, Jan. 13-17, Feb. 1-7, Feb. 24-Aug. 31  
**SOUTH SIDE OF WMA/LAKE** (see map) will remain **OPEN** through the duration of open seasons for species defined in the legal game box. **CLOSED:** Feb. 24-Aug. 31  
**ENTIRE WMA CLOSED:** Feb. 24-Aug. 31

**NOTICE**  
 No general seasons for big game. All alligator, deer, javelina and hog public hunts are by special permit only. See the "2013-2014 Applications for Drawings on Public Hunting Lands" publication for more information.

**Waterfowl Hunting Area - 25,989 acres:**  
 Hunting is restricted to the surface of Choke Canyon Reservoir and within 50 feet of the existing water's edge on the north side of the lake during WMA closed dates.

**Frio River Unit  
Compartments 1-6  
1,551 Acres**

**Opossum Creek Unit  
Compartments 9-10  
1,094 Acres**

**Highway 99 Unit  
Compartments 7 & 8  
861 Acres**

**Mason Point Unit  
Compartments 11-13  
1,091 Acres**

**South Shore Unit  
Compartments 14-15  
1,300 Acres**

**Bracken Boat Ramp**  
 Open seasonally during high water conditions only.

Choke  
Canyon  
Reservoir

North Shore  
State Park  
South Shore  
State Park

## LEGAL GAME • 2013-2014

All public users must perform on-site registration.

- Dove:** Each day of the early, first, and second split of the **Special White-winged Dove Zone** (except closed on the North Side during dates listed).
- Quail:** Each day of the statewide Quail Season (except closed on the North Side during dates listed).
- Waterfowl:** Each day of the **Early Teal and South Zone Duck** (except closed on the North Side during dates listed). All waterfowl species having an open season may be hunted. When the north side units are closed, all waterfowl hunters may access the lake through public boats ramps but must remain within 50 feet of the waters edge on the north side of the lake..
- Sandhill Cranes: Zone C** - May be taken during the dates for waterfowl provided the season is open for Sandhill Cranes.
- Rails, Gallinules, Snipe and Woodcock:** May be taken during the dates for waterfowl provided the season is open for these species.
- Rabbits & Hares:** Concurrent with dove, quail, and waterfowl hunts.
- Fishing:** Fishing from the banks through the WMA is prohibited. No permit is required to fish or access the lake through public boat ramps.

**SPECIAL REGULATIONS:** It is an offense to hunt on the land or water within 200 yards of State Park boundaries. **Certain compartments may be closed** for research, habitat management, or demonstration purposes. Please call the Area Office at 361/274-3573 ahead of time for further details. No permit required for lake access (open year-round). See Prohibited Acts for further restrictions.

- Information / Sign-in Station
- Area Headquarters
- Designated Camping Area
- Public Hunting Area
- South Side of WMA Hunting Compartments
- Stream bed
- Boat Ramp





# **QUESTIONS AND ANSWERS**

---

# QUESTIONS AND ANSWERS

---

## What are Public Hunting Lands?

Public hunting lands include property that TPWD owns or leases from various agencies, corporations, and private landowners. **Landowners retain full rights to use their property** for forest products, agricultural crops, livestock grazing, mineral recovery, water supply, and uses other than hunting on leased public hunting lands.

Remember to respect the rights and property of the landowner and other public users. Your actions will determine the future availability of these lands to the public.

## What type of permit must I have and what will it allow me to do?

1. The Annual Public Hunting (APH) Permit (\$48) allows an adult access to designated public hunting lands in this booklet.
  - Hunting is allowed for small game, turkey, white-tailed deer, exotics, predators, furbearers, and fishing without having to pay daily permit fees and in most instances, without having to be selected in a drawing.
  - Holders of an APH Permit may take youth under age 17 hunting free of charge on these public hunting lands.
2. A Limited Public Use (LPU) Permit (\$12) allows an adult access for fishing (when it is permitted on a unit), camping, birdwatching, hiking, and other recreational activities on designated public hunting lands, but they may not hunt or possess firearms or archery equipment.

The APH and the LPU Permits provides an adult with access to all of the units during the time periods listed in this Map Booklet.

### A permit is not required for:

- (1) youth (under age 17) under the supervision of a permitted adult;
- (2) persons participating in educational programs, management demonstrations, or other scheduled activities for which the permit requirement has been waived by the department;
- (3) a non-hunting and non-fishing adult who is assisting a disabled permit holder,
- (4) private property owners/operators utilizing designated roads to cross public hunting lands to travel directly to or from their property; or
- (5) persons who are authorized by, and acting in an official capacity for the department or the owners of public hunting lands.

See the rules listed in the Legal Game box on each unit map and the recreational visitation schedule on pages 153-155.

**Hunting and Fishing Activity:** In order to hunt on any public hunting lands, persons age 17 or older must possess an APH Permit, a hunting license, and any required stamps. Youth (under age 17) are required to have a Texas hunting license but are not required to possess their own permit to hunt or fish however, they must hunt or fish under the supervision of an authorized supervising adult (age 18 or older) who possesses the required permit.

An APH or LPU permit is required to fish from the bank or within the enclosed waters of public hunting lands. The LPU allows for fishing activities on public hunting units that offer fishing. A fishing license is not required to fish from the bank of public waters found in units located within wildlife management areas or state parks if fishing is permitted.

### Horseback Riding Activity

On U.S. Army Corps of Engineers lands and other public hunting units that allow equestrian use, users must possess either an APH Permit or a LPU Permit. See unit map for site specific rules for equestrian use. See Prohibited Acts pages for more information concerning the use of horses and the requirements for Coggin's clearances.

## How will I be able to locate the public hunting lands?

All units of public hunting lands available for public use under the APH and LPU permits are listed in this Map Booklet. Previous years' map booklets and supplements are obsolete. Check the current Map Booklet page for each unit before entering.

**If you cannot find a unit in the Map Booklet, then the unit is not a part of the Public Hunting Lands program.** If you are still not sure about a unit, call 1-800-792-1112 menu 5 for public hunting information.

The maps in this Map Booklet are the only maps of public hunting lands that TPWD provides that indicate the hunting areas and designated roads to which the permit holder has access. Maps purchased from other sources (U.S. Forest Service, COE, etc.) may include private roads that are not included for access by permit holders. **Study the maps in this booklet closely to avoid trespassing on private property or private roads when accessing, using or leaving public hunting lands.** Remember that the public hunting permit authorizes access only to public hunting lands but not to adjacent private property. Ignorance of the law is no excuse or defense should you be charged with trespassing or hunting without landowner permission on private property.



**Boundary Markers:** Boundaries of most public hunting lands are marked at frequent intervals with signs facing outward and displaying information identifying the property as public hunting lands or a TPWD wildlife management area.

If you can see the printed text on the Public Hunting Lands signs or the old Type II boundary signs, you are outside of the Public Hunting Lands. Also, U.S. Forest Service WMA boundaries are identified by yellow metal signs and red paint blazes painted on tree trunks.

**Some lands may have been removed** from the Public Hunting Program since last season and it is possible that some of the public hunting lands signs may not have been removed. Also, many owners of private property erect similar signs indicating that their land is a “wildlife management area” or “game management area.” It is recommended that you make a preliminary visit to a unit to scout and determine if campsites are adequate for your needs before you arrive for the hunt. Unless you are exempt, you must have your permit with you at any time you are on public hunting lands.

## **What is on-site registration?**

Some units in this booklet require on-site registration (OSR) for entry or participation in certain activities. The OSR requirement is in addition to any other permit which may be needed for hunting or access.

OSR involves signing in at a registration station by filling out the top portion (Part A) of the form and depositing it in the registration box before beginning your activities on the Area. The bottom portion (Part B) must be filled out and placed in the registration box before leaving the Area. OSR forms are available at registration stations and in the back of this booklet to comply with on-site registration requirements. Photocopies are acceptable if additional forms are needed.

## **Is it possible that access to some of the public hunting lands listed in the Map Booklet may be further restricted during the Sept. 1–Aug. 31 period for which my permit is valid?**

Yes, it is possible, but this seldom occurs. TPWD reserves the right to restrict bag limits or close seasons under emergency conditions if needed to protect wildlife resources. Similarly, access to interior designated roads may at times be closed to protect sensitive areas, reduce littering or trash dumping, prevent wildfires, or to promote safety by directing the public away from hazardous situations. If you encounter a “closed road” sign, barricade or other similar structures indicating closure of a designated road, you should assume that the road is closed for a good reason and cease vehicle travel at that point. Such on-site closures will supersede designated road indications shown in the map booklet. As a permit holder, you retain the right to walk into the unit and utilize it for authorized activities although access may temporarily be less convenient. When the reason for the road closure is resolved, roads will reopen for public use.

In very rare instances, a landowner may choose to withdraw lands from the Public Hunting Lands Program before the end of the permit period. This is permitted by the contract under which Texas Parks and Wildlife Department has leased these lands. Should such a withdrawal of lands occur, signs will be posted at all major entrance points announcing that the specific parcel of land is no longer within the Public Hunting Lands Program and public access is no longer authorized.

There are also access restrictions on some of the areas during times of Special Permit hunts. Check the individual unit maps for closure dates or restricted access to parts of the public hunting areas.

## **Is crowding a problem on public hunting lands?**

On occasion, crowding may occur on certain units, especially on opening day of the season. By hunting later in the season, or on weekdays rather than on weekends, and by making use of smaller or more remote units, you can generally avoid crowded conditions. Permit holders are reminded that in order to provide participants the freedom to spontaneously choose the time and place of their use of public hunting lands, the possibility of occasional crowding will exist.

Should you encounter crowded conditions on a unit, you are advised to move to a less congested location. Please treat other participants with the respect that you would like to be shown. Remember that the permit is an ANNUAL permit, which allows a variety of public use opportunities on multiple units throughout the year on a first-come, first-served basis.

## **What are the legal means and methods for taking feral hogs by Annual Public Hunting Permit?**

At times when listed as a legal species on a specific unit, feral hogs may be taken with any type of legal firearm and ammunition, legal archery equipment, or crossbow with the following restrictions and provisions:

- The Legal Game box for a specific unit may further restrict the means and methods of taking feral hogs.
- Hunting of feral hogs is restricted to daylight hours only.
- Buckshot may not be used or possessed, unless authorized in the Legal Game box for a specific unit or hunt period.
- Dogs may not be used to hunt feral hogs, except on White Oak Creek (Unit 727); see the unit map for details.
- Baiting of feral hogs is prohibited, unless authorized for a specific unit or hunt period.
- Unless under contract with the department or the cooperating landowner, trapping of feral hogs is prohibited.
- KNOW YOUR TARGET BEFORE SHOOTING.

**Black bears** have been seen on or around some public hunting lands in East and West Texas and can easily be mistaken for a feral hog. Hunters are reminded that black bears are protected and may not be harmed or killed. Please report black bear sightings or mortalities to the appropriate wildlife district office.

## What vehicle restrictions are in effect on public hunting lands?

Hunting from a vehicle or the possession of a loaded firearm in or on a motor vehicle is prohibited (see exception provided for holders of a concealed handgun permit). The use of motor vehicles, except as provided for disabled persons, is restricted to designated roads or trails. This regulation reduces potential conflict on these multiple use areas and minimizes habitat damage and wildlife disturbance.

### Provisions for Disabled Permit Holders:

- A disabled person or someone directly assisting a disabled person, in possession of a state-issued disabled parking placard or disabled license plate issued to that person, in most cases may drive a motor vehicle directly to the hunt area, except on the USFS units. See "Additional Restrictions in Effect on U.S. Forest Service Units."
- **NOTE:** persons directly assisting a disabled person must remain within normal voice distance.
- A disabled person may possess a loaded firearm in or on the motor vehicle only when the motor vehicle is not in motion and the engine is not running.
- A disabled person may hunt from a parked motor vehicle that has either a state-issued disabled parking placard or disabled license plate provided the vehicle **is not** located in or on a designated road, designated vehicle parking area, or designated campground.
- The hunting of migratory game birds from a motor vehicle is further restricted to only paraplegics and single or double amputees of legs.

Access to some of the public hunting units is restricted to designated entry/exit locations. Check individual maps for designated entry/exit locations. **It is a violation to trespass onto private property or use private roads without the landowner's permission.**

**CAUTION:** Flooding and inclement weather may limit the use of designated roads. Please exercise good judgment and avoid travel on muddy roads that would leave deep ruts and further restrict public access.

Temporary road closures, identified by signs or barricades, may be made by the department if current conditions warrant. Although vehicular entry may be limited at times, you may still enter the unit on foot.

**ATV and OHV Use:** All persons except qualified disabled persons and those assisting disabled persons operating an off-highway vehicle on public land must purchase and display an off-highway vehicle decal. An **Off-Highway Vehicle (OHV)** is defined as an all-terrain vehicle (ATV), off-highway motorcycle, or any other four wheel drive vehicle not registered to be driven on a highway. See DEFINITIONS.

The use of ATVs is not permitted on public hunting lands, except by a qualified disabled person, someone directly assisting a disabled person, or as may be authorized by the department for specific activities at specific times on specific units. ATV operators must abide by all safety regulations and have completed a safety training certification class to use an ATV on public hunting lands.

- ATV must display a current OHV decal. OHV requirement has been waived for handicapped individuals.
- ATV operators must take an ATV safety course and carry their ATV safety certificate with them.
- ATV operators **MUST WEAR** approved helmet and eye protection.
- ATV **CANNOT** be operated on any public road or road right of way.
- ATVs crossing any public road must do the following: (1) come to a complete stop, (2) head and tail lights must be on, and (3) crossing must be perpendicular to the roadway.
- See Additional Restrictions in Effect on USFS Units.

## What restrictions are in place concerning the use of dogs?

Dogs may be used for hunting squirrel, rabbits, hares, fur-bearing animals, predatory animals, and game birds (other than turkey) on most units during the open seasons. See the Prohibited Acts section for rules and regulations concerning the use of dogs and area maps for further restrictions concerning the use of dogs.

Owners of dogs brought onto Public Hunting Areas must be able to show documentation of current rabies vaccination. Owners are responsible for the actions of their dog and should exercise control of the dog at all times to assure that the activities of other permit holders are not interfered with and that wildlife is not harassed.



## Will camping be allowed on public hunting lands?

Camping is limited to primitive campsites only. There are no shelters, toilets, or drinking water available on most units.

Camping for more than 14 consecutive days on the same unit of public hunting lands, or for more than 21 days in any 30-day period is prohibited.

Collection of fallen wood for properly contained campfire use on these units is allowed, however, the cutting of standing trees or the removal of firewood from the units is prohibited.

Leaving refuse, trash, or garbage and littering is prohibited. Littering is one of the worst problems that causes landowners to remove their property from this program. Trash receptacles are not provided, so please take all trash with you upon departure and leave a clean campsite for your next visit.

See Prohibited Acts section for more rules on camping.

## Does the U.S. Forest Service have different restrictions for hunting on their units that are included in the Annual Public Hunting Program?

Yes, during the general (gun) season, antlerless deer may only be taken on four of the USFS units with a USFS Antlerless Deer Permit obtained in advance from the U.S. Forest Service.

The use of motor vehicles, including ATVs and OHVs, on USFS units is more restrictive. All ATV and OHV use is managed on USFS units and not allowed except on designated trails. There are no special riding provisions or exemptions for disabled persons on USFS units. The USFS has created a new Motor Vehicle Use Map for each of their properties. Please visit this website for the most current map containing roads available for motor vehicle use.

[www.fs.usda.gov/texas/](http://www.fs.usda.gov/texas/)

See unit maps and Additional Restrictions in Effect on USFS Units for more information or visit the U.S. Forest Service website.

## SCHEDULE OF RECREATIONAL USE AND VISITATION OF PUBLIC HUNTING LANDS

---

### September 1, 2013 through August 31, 2014

Recreational use is defined as any activity other than hunting or fishing. The following is a schedule of provisions for recreational visitation on 58 units of public lands listed in this Map Booklet. The types of public visitation, access permit required, and on-site registration requirements are indicated for each unit. **Recreational users are advised to check with the area for specific information on recreational activities. IMPORTANT: Public hunts may be in progress on these areas during times recreational access is allowed.** You are advised to check the unit maps to determine hunt dates before you plan your visit. At times when hunting with firearms is authorized, all general users within the hunt area must meet established requirements for visibly wearing 400 square inches of hunter orange material with at least 144 square inches appearing on both chest and back and orange headwear.

**APH** = Annual Public Hunting Permit

**LPU** = Limited Public Use Permit

**COE** = U.S. Army Corps of Engineers

**XX** = No permit required of persons using only driving tours or nature trails.

**USFS** = U.S. Forest Service

**NOTE:** Individuals need have only one of the required permits for the specified area.

# SCHEDULE OF RECREATIONAL USE AND VISITATION OF PUBLIC HUNTING LANDS

Page	Unit Number	Area Name	General Visitation	Access Permit	On-Site Registration	Driving Tour	Nature Trail	Day Use Only	Camping	Wildlife Viewing	Hiking	Bicycling	Equestrian
5	702	Matador WMA (806/492-3405)	contact the WMA for specifics	APH or LPU or XX	yes	●			●	●	●		●
7	751	Playa Lakes WMA - Taylor Lakes Unit (806/492-3405)	contact the WMA for specifics	APH or LPU or XX	yes			●		●	●		
12	755	Gene Howe WMA (806/323-8642)	contact the WMA for specifics	APH or LPU or XX	yes		●		●	●	●	●	●
17	701	Black Gap WMA (432/837-3251)	portions open year-round; contact area manager for specifics	APH or LPU or XX	yes	●	●		●	●	●	●	●
18	725	Elephant Mountain WMA (432/837-3251)	contact area manager for specifics	APH or LPU or XX	yes	●			●	●	●		
19	1152	Big Bend Ranch SP (432/358-4444)	governed by state park rules	park	yes								
25	1001	Abilene SP (325/572-3204)	governed by state park rules	park	yes								
26	1166	San Angelo SP (325/947-2687)	governed by state park rules	park	yes								
34-35	501	Ray Roberts PHL (COE) (940/627-5475)	open year-round	none	no			●		●	●		
37	731	Cooper WMA (COE) (903/945-3132)	open year-round	none	no			●		●	●	●	
38	1155	South Sulphur Unit-Cooper Lake SP (903/945-5256)	governed by state park rules	park	yes								
40-41	901	Caddo Grasslands WMA (USFS) (940/627-5475)	open year-round	none	yes				●	●	●	●	●
46	708	Tawakoni WMA (903/881-8233)	open year-round	APH	no				●	●	●		●
47	705	Pat Mayse WMA (COE) (903/328-9597)	contact area manager for specifics	APH or LPU	no				●	●	●		●
52	733	Big Lake Bottom WMA (903/389-7080)	contact the WMA for specifics	APH or LPU	yes					●			
53	754	Gus Engeling WMA (903/928-2251)	contact the WMA for specifics	APH or LPU or XX	yes	●	●		●	●	●	●	
55	727	White Oak Creek WMA (COE) (903/884-3800)	open year-round	none	no			●		●	●		●
57	707	Angelina Neches/Dam B WMA (COE) (936/569-8547)	open year-round	none	no		●		●	●	●	●	
58	730	Caddo Lake WMA (903/679-9393)	open year-round	APH or LPU	no				●	●	●	●	●
59-60	747	Alazan Bayou WMA (936/569-8547)	contact the WMA for specifics	APH or LPU	yes				●	●			●
61	122	Campbell Timberland Mgmt 122 (936/569-8547)	open year-round	APH or LPU	no				●	●	●	●	●
62	630	Sabine River Authority 630 (936/569-8547)	open year-round	APH or LPU	no				●	●	●	●	●
63	902	Moore Plantation WMA (USFS) (409/625-1940)	open year-round	none	no				●	●	●	●	●



# SCHEDULE OF RECREATIONAL USE AND VISITATION OF PUBLIC HUNTING LANDS

Page	Unit Number	Area Name	General Visitation	Access Permit	On-Site Registration	Driving Tour	Nature Trail	Day Use Only	Camping	Wildlife Viewing	Hiking	Bicycling	Equestrian
64	106	Campbell Timberland Mgmt 106 (936/569-8547)	open year-round	APH or LPU	no				●	●	●	●	●
65	903	Bannister WMA (USFS) (936/897-1068)	open year-round	none	no				●	●	●	●	●
66	615	North Toledo Bend WMA (936/639-1879)	open year-round	APH or LPU	yes				●	●	●		●
67	732	Old Sabine Bottom WMA (903/881-8233)	contact the WMA for specifics	APH or LPU	yes				●	●	●	●	●
68	904	Alabama Creek WMA (USFS) (936/655-2299)	open year-round	none	no	●			●	●	●	●	●
79	703	Richland Creek WMA (903/389-7080)	contact the WMA for specifics	APH or LPU	yes				●	●	●	●	●
81	711	Somerville PHL (COE) (979/289-2392)	contact the WMA for specifics	none	yes			●		●	●	●	
94	607	Luminant Texas 607 (903/928-2251)	open year-round	APH or LPU	no					●	●	●	●
97	709	Granger PHL (COE) (512/859-2838)	portions open year-round; contact the WMA for specifics	none	no				●	●	●	●	
100	716	Nannie Stringfellow WMA (979/323-9669)	contact the WMA for specifics	APH or LPU	yes					●			
101	721	Justin Hurst WMA (979/323-9669)	contact the WMA for specifics	APH or LPU or XX	yes		●	●		●	●	●	
103-104	783	J.D. Murphree WMA (409/736-2551)	contact the WMA for specifics	APH or LPU	yes			●		●			
109	729	Mad Island WMA (979/323-9669)	contact the WMA for specifics	APH or LPU	yes			●		●			
111	728	Lower Neches WMA (409/736-2551)	contact the WMA for specifics	APH or LPU	no		●	●		●	●		
112	712	Blue Elbow Swamp-Tony Houseman WMA/SP (936/569-8547)	open year-round	APH or LPU	no		●	●		●	●		
114	1044	Huntsville SP (936/295-5644)	governed by state park rules	park	yes								
116-117	905	Sam Houston National Forest WMA (USFS) (936/344-6205)	open year-round	none	no	●			●	●	●	●	●
124	722	Matagorda Island WMA (979/323-9669)	portions open year-round; contact the WMA for specifics	APH or LPU	yes				●	●	●	●	
125	720	Guadalupe Delta WMA (979/323-9669)	contact the WMA for specifics	APH or LPU	yes			●		●	●	●	
127	1743	Resaca de la Palma SP (956/350-2920)	governed by state park rules	park	yes								
128-135		Las Palomas WMA Units (956/501-4793)	contact the WMA for specifics	APH or LPU	yes					●	●		
137	700	Chaparral WMA (830/676-3413)	contact area manager for additional details; open Apr. 1-Aug. 31	APH or LPU or XX	yes	●	●	●	●	●	●	●	
148	713	James E. Daughtrey WMA (361/786-3538)	contact the WMA for specifics	APH or LPU	yes		●	●		●			

# ON-SITE REGISTRATION FORMS

---

## Public Hunting Lands

Some units in this booklet require on-site registration (OSR) for entry or participation in certain activities. OSR forms are generally available at the registration station and here in the back of this booklet to comply with on-site registration requirements. See the On-site Registration of the “Questions and Answers” section for more information.

### **Instructions:**

You must fill out the top portion (Part A) of the form and deposit it in the registration box before beginning your activities on the Area. The bottom portion (Part B) must be filled out and placed in the registration box before leaving the Area. Photocopies are acceptable if additional forms are needed.

Formas OSR de registro generalmente están disponibles en la estación de registro. Por favor vea el Suplemento en español para versiones de la forma en español.





TEXAS PARKS AND WILDLIFE DEPARTMENT  
PUBLIC LEASED HUNTING LANDS

On-Site Registration Form

Instructions: On-Site Registration is required each time a person enters or exits this unit of public hunting land. Complete PART A immediately upon arrival and place in Receipt Box before entering the area, and carry bottom section with you. Complete PART B prior to leaving area and drop in Receipt Box.

PART A Unit Name or Number \_\_\_\_\_ Hunt Date \_\_\_\_\_

Name \_\_\_\_\_ Age \_\_\_\_\_ Zip Code \_\_\_\_\_

PWD 791A-W7000 (5/10) TPWD • 4200 Smith School Road, Austin TX 78744 • www.tpwd.state.tx.us • 1-800-792-1112  
Texas Parks and Wildlife Department maintains the information collected through this form. With few exceptions, you are entitled to be informed about the information we collect. Under Sections 552.021 and 552.023 of the Texas Government Code, you are also entitled to receive and review the information. Under Section 559.004, you are also entitled to have this information corrected.

----- (separate here) -----

PART B

Name \_\_\_\_\_ Date \_\_\_\_\_ Unit # \_\_\_\_\_

Please complete the information below to indicate the activity you performed and the wildlife species you hunted on this specific unit. **Note:** Not all of the activities or species listed may be authorized on this area. Check the Legal Game Box for this unit and other posted regulations. Hunting allowed on designated days only.

**ACTIVITY PERFORMED**

Hunting

Other Activity (please specify) \_\_\_\_\_

**NUMBER OF ANIMALS HARVESTED**

Deer \_\_\_\_\_

Hogs \_\_\_\_\_

Turkey \_\_\_\_\_

Dove \_\_\_\_\_

Waterfowl \_\_\_\_\_

Squirrel \_\_\_\_\_

Pheasant \_\_\_\_\_

Rabbits/Hares \_\_\_\_\_

Quail \_\_\_\_\_

Other \_\_\_\_\_

**ANIMALS OBSERVED (circle)**

Deer Y or N

Hogs Y or N

Turkey Y or N

Dove Y or N

Waterfowl Y or N

Squirrel Y or N

Pheasant Y or N

Rabbits/Hares Y or N

Quail Y or N

Other (specify) \_\_\_\_\_

Did you enjoy your hunting experience? Y or N

Would you hunt this unit again? Y or N



TEXAS PARKS AND WILDLIFE DEPARTMENT  
PUBLIC LEASED HUNTING LANDS

On-Site Registration Form

Instructions: On-Site Registration is required each time a person enters or exits this unit of public hunting land. Complete PART A immediately upon arrival and place in Receipt Box before entering the area, and carry bottom section with you. Complete PART B prior to leaving area and drop in Receipt Box.

PART A Unit Name or Number \_\_\_\_\_ Hunt Date \_\_\_\_\_

Name \_\_\_\_\_ Age \_\_\_\_\_ Zip Code \_\_\_\_\_

PWD 791A-W7000 (5/10) TPWD • 4200 Smith School Road, Austin TX 78744 • www.tpwd.state.tx.us • 1-800-792-1112  
Texas Parks and Wildlife Department maintains the information collected through this form. With few exceptions, you are entitled to be informed about the information we collect. Under Sections 552.021 and 552.023 of the Texas Government Code, you are also entitled to receive and review the information. Under Section 559.004, you are also entitled to have this information corrected.

----- (separate here) -----

PART B

Name \_\_\_\_\_ Date \_\_\_\_\_ Unit # \_\_\_\_\_

Please complete the information below to indicate the activity you performed and the wildlife species you hunted on this specific unit. **Note:** Not all of the activities or species listed may be authorized on this area. Check the Legal Game Box for this unit and other posted regulations. Hunting allowed on designated days only.

**ACTIVITY PERFORMED**

Hunting

Other Activity (please specify) \_\_\_\_\_

**NUMBER OF ANIMALS HARVESTED**

Deer \_\_\_\_\_

Hogs \_\_\_\_\_

Turkey \_\_\_\_\_

Dove \_\_\_\_\_

Waterfowl \_\_\_\_\_

Squirrel \_\_\_\_\_

Pheasant \_\_\_\_\_

Rabbits/Hares \_\_\_\_\_

Quail \_\_\_\_\_

Other \_\_\_\_\_

**ANIMALS OBSERVED (circle)**

Deer Y or N

Hogs Y or N

Turkey Y or N

Dove Y or N

Waterfowl Y or N

Squirrel Y or N

Pheasant Y or N

Rabbits/Hares Y or N

Quail Y or N

Other (specify) \_\_\_\_\_

Did you enjoy your hunting experience? Y or N

Would you hunt this unit again? Y or N







# TEXAS PARKS AND WILDLIFE DEPARTMENT PUBLIC LEASED HUNTING LANDS

## On-Site Registration Form

**Instructions: On-Site Registration is required each time a person enters or exits this unit of public hunting land.** Complete **PART A** immediately upon arrival and place in Receipt Box before entering the area, and carry bottom section with you. Complete **PART B** prior to leaving area and drop in Receipt Box.

**PART A** Unit Name or Number \_\_\_\_\_ Hunt Date \_\_\_\_\_

Name \_\_\_\_\_ Age \_\_\_\_\_ Zip Code \_\_\_\_\_

PWD 791A-W7000 (5/10) TPWD • 4200 Smith School Road, Austin TX 78744 • www.tpwd.state.tx.us • 1-800-792-1112  
Texas Parks and Wildlife Department maintains the information collected through this form. With few exceptions, you are entitled to be informed about the information we collect. Under Sections 552.021 and 552.023 of the Texas Government Code, you are also entitled to receive and review the information. Under Section 559.004, you are also entitled to have this information corrected.

----- (separate here) -----

### PART B

Name \_\_\_\_\_ Date \_\_\_\_\_ Unit # \_\_\_\_\_

Please complete the information below to indicate the activity you performed and the wildlife species you hunted on this specific unit. **Note:** Not all of the activities or species listed may be authorized on this area. Check the Legal Game Box for this unit and other posted regulations. Hunting allowed on designated days only.

#### ACTIVITY PERFORMED

- Hunting  
 Other Activity (please specify)  
\_\_\_\_\_

#### NUMBER OF ANIMALS HARVESTED

Deer \_\_\_\_\_  
Hogs \_\_\_\_\_  
Turkey \_\_\_\_\_  
Dove \_\_\_\_\_  
Waterfowl \_\_\_\_\_  
Squirrel \_\_\_\_\_  
Pheasant \_\_\_\_\_  
Rabbits/Hares \_\_\_\_\_  
Quail \_\_\_\_\_  
Other \_\_\_\_\_

#### ANIMALS OBSERVED (circle)

Deer Y or N  
Hogs Y or N  
Turkey Y or N  
Dove Y or N  
Waterfowl Y or N  
Squirrel Y or N  
Pheasant Y or N  
Rabbits/Hares Y or N  
Quail Y or N  
Other (specify) \_\_\_\_\_  
\_\_\_\_\_

Did you enjoy your hunting experience? Y or N

Would you hunt this unit again? Y or N



# TEXAS PARKS AND WILDLIFE DEPARTMENT PUBLIC LEASED HUNTING LANDS

## On-Site Registration Form

**Instructions: On-Site Registration is required each time a person enters or exits this unit of public hunting land.** Complete **PART A** immediately upon arrival and place in Receipt Box before entering the area, and carry bottom section with you. Complete **PART B** prior to leaving area and drop in Receipt Box.

**PART A** Unit Name or Number \_\_\_\_\_ Hunt Date \_\_\_\_\_

Name \_\_\_\_\_ Age \_\_\_\_\_ Zip Code \_\_\_\_\_

PWD 791A-W7000 (5/10) TPWD • 4200 Smith School Road, Austin TX 78744 • www.tpwd.state.tx.us • 1-800-792-1112  
Texas Parks and Wildlife Department maintains the information collected through this form. With few exceptions, you are entitled to be informed about the information we collect. Under Sections 552.021 and 552.023 of the Texas Government Code, you are also entitled to receive and review the information. Under Section 559.004, you are also entitled to have this information corrected.

----- (separate here) -----

### PART B

Name \_\_\_\_\_ Date \_\_\_\_\_ Unit # \_\_\_\_\_

Please complete the information below to indicate the activity you performed and the wildlife species you hunted on this specific unit. **Note:** Not all of the activities or species listed may be authorized on this area. Check the Legal Game Box for this unit and other posted regulations. Hunting allowed on designated days only.

#### ACTIVITY PERFORMED

- Hunting  
 Other Activity (please specify)  
\_\_\_\_\_

#### NUMBER OF ANIMALS HARVESTED

Deer \_\_\_\_\_  
Hogs \_\_\_\_\_  
Turkey \_\_\_\_\_  
Dove \_\_\_\_\_  
Waterfowl \_\_\_\_\_  
Squirrel \_\_\_\_\_  
Pheasant \_\_\_\_\_  
Rabbits/Hares \_\_\_\_\_  
Quail \_\_\_\_\_  
Other \_\_\_\_\_

#### ANIMALS OBSERVED (circle)

Deer Y or N  
Hogs Y or N  
Turkey Y or N  
Dove Y or N  
Waterfowl Y or N  
Squirrel Y or N  
Pheasant Y or N  
Rabbits/Hares Y or N  
Quail Y or N  
Other (specify) \_\_\_\_\_  
\_\_\_\_\_

Did you enjoy your hunting experience? Y or N

Would you hunt this unit again? Y or N







# TEXAS PARKS AND WILDLIFE DEPARTMENT PUBLIC LEASED HUNTING LANDS

## On-Site Registration Form

**Instructions: On-Site Registration is required each time a person enters or exits this unit of public hunting land.** Complete **PART A** immediately upon arrival and place in Receipt Box before entering the area, and carry bottom section with you. Complete **PART B** prior to leaving area and drop in Receipt Box.

**PART A** Unit Name or Number \_\_\_\_\_ Hunt Date \_\_\_\_\_

Name \_\_\_\_\_ Age \_\_\_\_\_ Zip Code \_\_\_\_\_

PWD 791A-W7000 (5/10) TPWD • 4200 Smith School Road, Austin TX 78744 • www.tpwd.state.tx.us • 1-800-792-1112  
Texas Parks and Wildlife Department maintains the information collected through this form. With few exceptions, you are entitled to be informed about the information we collect. Under Sections 552.021 and 552.023 of the Texas Government Code, you are also entitled to receive and review the information. Under Section 559.004, you are also entitled to have this information corrected.

----- (separate here) -----

### PART B

Name \_\_\_\_\_ Date \_\_\_\_\_ Unit # \_\_\_\_\_

Please complete the information below to indicate the activity you performed and the wildlife species you hunted on this specific unit. **Note:** Not all of the activities or species listed may be authorized on this area. Check the Legal Game Box for this unit and other posted regulations. Hunting allowed on designated days only.

ACTIVITY PERFORMED	
<input type="checkbox"/> Hunting	
<input type="checkbox"/> Other Activity (please specify)	_____

ANIMALS OBSERVED (circle)	
Deer	Y or N
Hogs	Y or N
Turkey	Y or N
Dove	Y or N
Waterfowl	Y or N
Squirrel	Y or N
Pheasant	Y or N
Rabbits/Hares	Y or N
Quail	Y or N
Other (specify)	_____
	_____
	_____

NUMBER OF ANIMALS HARVESTED	
Deer	_____
Hogs	_____
Turkey	_____
Dove	_____
Waterfowl	_____
Squirrel	_____
Pheasant	_____
Rabbits/Hares	_____
Quail	_____
Other	_____

Did you enjoy your hunting experience? Y or N

Would you hunt this unit again? Y or N



# TEXAS PARKS AND WILDLIFE DEPARTMENT PUBLIC LEASED HUNTING LANDS

## On-Site Registration Form

**Instructions: On-Site Registration is required each time a person enters or exits this unit of public hunting land.** Complete **PART A** immediately upon arrival and place in Receipt Box before entering the area, and carry bottom section with you. Complete **PART B** prior to leaving area and drop in Receipt Box.

**PART A** Unit Name or Number \_\_\_\_\_ Hunt Date \_\_\_\_\_

Name \_\_\_\_\_ Age \_\_\_\_\_ Zip Code \_\_\_\_\_

PWD 791A-W7000 (5/10) TPWD • 4200 Smith School Road, Austin TX 78744 • www.tpwd.state.tx.us • 1-800-792-1112  
Texas Parks and Wildlife Department maintains the information collected through this form. With few exceptions, you are entitled to be informed about the information we collect. Under Sections 552.021 and 552.023 of the Texas Government Code, you are also entitled to receive and review the information. Under Section 559.004, you are also entitled to have this information corrected.

----- (separate here) -----

### PART B

Name \_\_\_\_\_ Date \_\_\_\_\_ Unit # \_\_\_\_\_

Please complete the information below to indicate the activity you performed and the wildlife species you hunted on this specific unit. **Note:** Not all of the activities or species listed may be authorized on this area. Check the Legal Game Box for this unit and other posted regulations. Hunting allowed on designated days only.

ACTIVITY PERFORMED	
<input type="checkbox"/> Hunting	
<input type="checkbox"/> Other Activity (please specify)	_____

ANIMALS OBSERVED (circle)	
Deer	Y or N
Hogs	Y or N
Turkey	Y or N
Dove	Y or N
Waterfowl	Y or N
Squirrel	Y or N
Pheasant	Y or N
Rabbits/Hares	Y or N
Quail	Y or N
Other (specify)	_____
	_____
	_____

NUMBER OF ANIMALS HARVESTED	
Deer	_____
Hogs	_____
Turkey	_____
Dove	_____
Waterfowl	_____
Squirrel	_____
Pheasant	_____
Rabbits/Hares	_____
Quail	_____
Other	_____

Did you enjoy your hunting experience? Y or N

Would you hunt this unit again? Y or N







# TEXAS PARKS AND WILDLIFE DEPARTMENT PUBLIC LEASED HUNTING LANDS

## On-Site Registration Form

**Instructions: On-Site Registration is required each time a person enters or exits this unit of public hunting land. Complete PART A immediately upon arrival and place in Receipt Box before entering the area, and carry bottom section with you. Complete PART B prior to leaving area and drop in Receipt Box.**

**PART A** Unit Name or Number \_\_\_\_\_ Hunt Date \_\_\_\_\_

Name \_\_\_\_\_ Age \_\_\_\_\_ Zip Code \_\_\_\_\_

PWD 791A-W7000 (5/10) TPWD • 4200 Smith School Road, Austin TX 78744 • www.tpwd.state.tx.us • 1-800-792-1112  
Texas Parks and Wildlife Department maintains the information collected through this form. With few exceptions, you are entitled to be informed about the information we collect. Under Sections 552.021 and 552.023 of the Texas Government Code, you are also entitled to receive and review the information. Under Section 559.004, you are also entitled to have this information corrected.

----- (separate here) -----

### PART B

Name \_\_\_\_\_ Date \_\_\_\_\_ Unit # \_\_\_\_\_

Please complete the information below to indicate the activity you performed and the wildlife species you hunted on this specific unit. **Note:** Not all of the activities or species listed may be authorized on this area. Check the Legal Game Box for this unit and other posted regulations. Hunting allowed on designated days only.

#### ACTIVITY PERFORMED

- Hunting  
 Other Activity (please specify)  
\_\_\_\_\_

#### NUMBER OF ANIMALS HARVESTED

Deer \_\_\_\_\_  
Hogs \_\_\_\_\_  
Turkey \_\_\_\_\_  
Dove \_\_\_\_\_  
Waterfowl \_\_\_\_\_  
Squirrel \_\_\_\_\_  
Pheasant \_\_\_\_\_  
Rabbits/Hares \_\_\_\_\_  
Quail \_\_\_\_\_  
Other \_\_\_\_\_

#### ANIMALS OBSERVED (circle)

Deer Y or N  
Hogs Y or N  
Turkey Y or N  
Dove Y or N  
Waterfowl Y or N  
Squirrel Y or N  
Pheasant Y or N  
Rabbits/Hares Y or N  
Quail Y or N  
Other (specify) \_\_\_\_\_  
\_\_\_\_\_

Did you enjoy your hunting experience? Y or N

Would you hunt this unit again? Y or N



# TEXAS PARKS AND WILDLIFE DEPARTMENT PUBLIC LEASED HUNTING LANDS

## On-Site Registration Form

**Instructions: On-Site Registration is required each time a person enters or exits this unit of public hunting land. Complete PART A immediately upon arrival and place in Receipt Box before entering the area, and carry bottom section with you. Complete PART B prior to leaving area and drop in Receipt Box.**

**PART A** Unit Name or Number \_\_\_\_\_ Hunt Date \_\_\_\_\_

Name \_\_\_\_\_ Age \_\_\_\_\_ Zip Code \_\_\_\_\_

PWD 791A-W7000 (5/10) TPWD • 4200 Smith School Road, Austin TX 78744 • www.tpwd.state.tx.us • 1-800-792-1112  
Texas Parks and Wildlife Department maintains the information collected through this form. With few exceptions, you are entitled to be informed about the information we collect. Under Sections 552.021 and 552.023 of the Texas Government Code, you are also entitled to receive and review the information. Under Section 559.004, you are also entitled to have this information corrected.

----- (separate here) -----

### PART B

Name \_\_\_\_\_ Date \_\_\_\_\_ Unit # \_\_\_\_\_

Please complete the information below to indicate the activity you performed and the wildlife species you hunted on this specific unit. **Note:** Not all of the activities or species listed may be authorized on this area. Check the Legal Game Box for this unit and other posted regulations. Hunting allowed on designated days only.

#### ACTIVITY PERFORMED

- Hunting  
 Other Activity (please specify)  
\_\_\_\_\_

#### NUMBER OF ANIMALS HARVESTED

Deer \_\_\_\_\_  
Hogs \_\_\_\_\_  
Turkey \_\_\_\_\_  
Dove \_\_\_\_\_  
Waterfowl \_\_\_\_\_  
Squirrel \_\_\_\_\_  
Pheasant \_\_\_\_\_  
Rabbits/Hares \_\_\_\_\_  
Quail \_\_\_\_\_  
Other \_\_\_\_\_

#### ANIMALS OBSERVED (circle)

Deer Y or N  
Hogs Y or N  
Turkey Y or N  
Dove Y or N  
Waterfowl Y or N  
Squirrel Y or N  
Pheasant Y or N  
Rabbits/Hares Y or N  
Quail Y or N  
Other (specify) \_\_\_\_\_  
\_\_\_\_\_

Did you enjoy your hunting experience? Y or N

Would you hunt this unit again? Y or N









**Texas Parks and Wildlife Department**  
**4200 Smith School Road**  
**Austin, TX 78744**