

## Chapter 980

H.B. No. 3888

### AN ACT

relating to the creation of the Barrett Management District.

BE IT ENACTED BY THE LEGISLATURE OF THE STATE OF TEXAS:

SECTION 1. Subtitle C, Title 4, Special District Local Laws Code, is amended by adding Chapter 3930 to read as follows:

#### CHAPTER 3930. BARRETT MANAGEMENT DISTRICT

##### SUBCHAPTER A. GENERAL PROVISIONS

Sec. 3930.001. DEFINITIONS. In this chapter:

(1) "Board" means the district's board of directors.

(2) "City" means the City of Houston, Texas.

(3) "County" means Harris County, Texas.

(4) "Director" means a board member.

(5) "District" means the Barrett Management District.

Sec. 3930.002. CREATION AND NATURE OF DISTRICT. The district is a special district created under Section 59, Article XVI, Texas Constitution.

Sec. 3930.003. PURPOSE; LEGISLATIVE FINDINGS. (a) The creation of the district is essential to accomplish the purposes of Sections 52 and 52-a, Article III, and Section 59, Article XVI, Texas Constitution, and other public purposes stated in this chapter. By creating the district and in authorizing the city, county, and other political subdivisions to contract with the district, the legislature has established a program to accomplish the public purposes set out in Section 52-a, Article III, Texas

1 Constitution.

2 (b) The creation of the district is necessary to promote,  
3 develop, encourage, and maintain employment, commerce,  
4 transportation, housing, tourism, recreation, the arts,  
5 entertainment, economic development, safety, and the public  
6 welfare in the district.

7 (c) This chapter and the creation of the district may not be  
8 interpreted to relieve the city or county from providing the level  
9 of services provided as of the effective date of the Act enacting  
10 this chapter to the area in the district. The district is created  
11 to supplement and not to supplant city and county services provided  
12 in the district.

13 Sec. 3930.004. FINDINGS OF BENEFIT AND PUBLIC PURPOSE. (a)  
14 The district is created to serve a public use and benefit.

15 (b) All land and other property included in the district  
16 will benefit from the improvements and services to be provided by  
17 the district under powers conferred by Sections 52 and 52-a,  
18 Article III, and Section 59, Article XVI, Texas Constitution, and  
19 other powers granted under this chapter.

20 (c) The creation of the district is in the public interest  
21 and is essential to further the public purposes of:

22 (1) developing and diversifying the economy of the  
23 state;

24 (2) eliminating unemployment and underemployment; and

25 (3) developing or expanding transportation and  
26 commerce.

27 (d) The district will:

1           (1) promote the health, safety, and general welfare of  
2 residents, employers, employees, visitors, and consumers in the  
3 district, and of the public;

4           (2) provide needed funding for the district to  
5 preserve, maintain, and enhance the economic health and vitality of  
6 the district territory as a community and business center; and

7           (3) promote the health, safety, welfare, and enjoyment  
8 of the public by providing pedestrian ways and by landscaping and  
9 developing certain areas in the district, which are necessary for  
10 the restoration, preservation, and enhancement of scenic beauty.

11           (e) Pedestrian ways along or across a street, whether at  
12 grade or above or below the surface, and street lighting, street  
13 landscaping, and street art objects are parts of and necessary  
14 components of a street and are considered to be a street or road  
15 improvement.

16           (f) The district will not act as the agent or  
17 instrumentality of any private interest even though the district  
18 will benefit many private interests as well as the public.

19           Sec. 3930.005. DISTRICT TERRITORY. (a) The district is  
20 composed of the territory described by Section 2 of the Act enacting  
21 this chapter, as that territory may have been modified under  
22 Section 3930.107 or other law.

23           (b) The boundaries and field notes of the district contained  
24 in Section 2 of the Act enacting this chapter form a closure. A  
25 mistake in the field notes of the district contained in Section 2 of  
26 the Act enacting this chapter or in copying the field notes in the  
27 legislative process does not in any way affect the district's:

1           (1) organization, existence, or validity; or

2           (2) legality or operation.

3           Sec. 3930.006. ELIGIBILITY FOR INCLUSION IN SPECIAL ZONES.

4 (a) All or any part of the area of the district is eligible to be  
5 included in:

6           (1) a tax increment reinvestment zone created by the  
7 city under Chapter 311, Tax Code;

8           (2) a tax abatement reinvestment zone created by the  
9 city under Chapter 312, Tax Code; or

10           (3) an enterprise zone created by the city under  
11 Chapter 2303, Government Code.

12           (b) A tax increment reinvestment zone created by the city in  
13 the district is not subject to the limitations provided by Section  
14 311.006, Tax Code.

15           Sec. 3930.007. APPLICABILITY OF MUNICIPAL MANAGEMENT  
16 DISTRICTS LAW. Except as otherwise provided by this chapter,  
17 Chapter 375, Local Government Code, applies to the district.

18           Sec. 3930.008. LIBERAL CONSTRUCTION OF CHAPTER. This  
19 chapter shall be liberally construed in conformity with the  
20 findings and purposes stated in this chapter.

21                   SUBCHAPTER B. BOARD OF DIRECTORS

22           Sec. 3930.051. GOVERNING BODY; TERMS. The district is  
23 governed by a board of nine directors who serve staggered terms of  
24 three years, with three directors' terms expiring June 1 of each  
25 year.

26           Sec. 3930.052. APPOINTMENT OF DIRECTORS. (a) The mayor and  
27 members of the governing body of the city shall appoint directors

1 from persons recommended by the board. A person is appointed if a  
2 majority of the members and the mayor vote to appoint that person.

3 (b) A person may not be appointed to the board if the  
4 appointment of that person would result in fewer than two-thirds of  
5 the directors being residents of the city.

6 Sec. 3930.053. EX OFFICIO DIRECTORS. (a) The following  
7 persons serve as nonvoting ex officio directors:

8 (1) the directors of the parks and recreation,  
9 planning and development, public works, and civic center  
10 departments of the city;

11 (2) the chief of police of the city;

12 (3) the county's general manager of the Metropolitan  
13 Transit Authority of Harris County, Texas; and

14 (4) the president of each institution of higher  
15 learning located in the district.

16 (b) If a department described by Subsection (a) is  
17 consolidated, renamed, or changed, the board may appoint a director  
18 of the consolidated, renamed, or changed department as a nonvoting  
19 ex officio director. If a department described by Subsection (a) is  
20 abolished, the board may appoint a representative of another  
21 department of the city that performs duties comparable to those  
22 performed by the abolished department.

23 (c) The board may appoint the presiding officer of a  
24 nonprofit corporation that is actively involved in activities in  
25 the district to serve as a nonvoting ex officio director.

26 Sec. 3930.054. CONFLICTS OF INTEREST. (a) Except as  
27 provided by this section:

1           (1) a director may participate in all board votes and  
2 decisions; and

3           (2) Chapter 171, Local Government Code, governs  
4 conflicts of interest of board members.

5           (b) Section 171.004, Local Government Code, does not apply  
6 to the district. A director who has a substantial interest in a  
7 business or charitable entity that will receive a pecuniary benefit  
8 from a board action shall file an affidavit with the board secretary  
9 declaring the interest. Another affidavit is not required if the  
10 director's interest changes.

11           (c) After the affidavit is filed, the director may  
12 participate in a discussion or vote on that action if:

13           (1) a majority of the directors have a similar  
14 interest in the same entity; or

15           (2) all other similar business or charitable entities  
16 in the district will receive a similar pecuniary benefit.

17           (d) A director who is also an officer or employee of a public  
18 entity may not participate in a discussion of or vote on a matter  
19 regarding a contract with that same public entity.

20           (e) For purposes of this section, a director has a  
21 substantial interest in a charitable entity in the same manner that  
22 a person would have a substantial interest in a business entity  
23 under Section 171.002, Local Government Code.

24           Sec. 3930.055. COMPENSATION. The district shall compensate  
25 a director as provided by Section 49.060, Water Code.

26           Sec. 3930.056. INITIAL DIRECTORS. (a) The initial board  
27 consists of:

	<u>Pos. No.</u>	<u>Name of Director</u>
1		
2	<u>1</u>	<u>Judy Armstrong</u>
3	<u>2</u>	<u>Fred Barrett</u>
4	<u>3</u>	<u>Rita Zarghami</u>
5	<u>4</u>	<u>Andrew Sonnier</u>
6	<u>5</u>	<u>Wilbert Eagleton</u>
7	<u>6</u>	<u>Melody Fontenot</u>
8	<u>7</u>	<u>Daryl Johnson</u>
9	<u>8</u>	<u>Dwight Judge</u>
10	<u>9</u>	<u>Jerry Bluitt</u>

11 (b) Of the initial directors, the terms of directors serving  
12 in positions 1, 2, and 3 expire June 1, 2017, the terms of directors  
13 serving in positions 4, 5, and 6 expire June 1, 2018, and the terms  
14 of directors serving in positions 7, 8, and 9 expire June 1, 2019.

15 (c) Section 3930.052 does not apply to the initial  
16 directors.

17 (d) This section expires September 1, 2019.

18 SUBCHAPTER C. POWERS AND DUTIES

19 Sec. 3930.101. HOUSING FINANCE CORPORATION POWERS. (a)  
20 The district has the powers of a housing finance corporation  
21 created under Chapter 394, Local Government Code.

22 (b) The district may exercise the powers to provide housing  
23 or residential development projects in the district.

24 Sec. 3930.102. DEVELOPMENT CORPORATION POWERS. The  
25 district, using money available to the district, may exercise the  
26 powers given to a development corporation under Chapter 505, Local  
27 Government Code, including the power to own, operate, acquire,

1 construct, lease, improve, or maintain a project under that  
2 chapter.

3 Sec. 3930.103. NONPROFIT CORPORATION. (a) The board by  
4 resolution may authorize the creation of a nonprofit corporation to  
5 assist and act for the district in implementing a project or  
6 providing a service authorized by this chapter.

7 (b) The nonprofit corporation:

8 (1) has each power of and is considered to be a local  
9 government corporation created under Subchapter D, Chapter 431,  
10 Transportation Code; and

11 (2) may implement any project and provide any service  
12 authorized by this chapter.

13 (c) The board shall appoint the board of directors of the  
14 nonprofit corporation. The board of directors of the nonprofit  
15 corporation shall serve in the same manner as the board of directors  
16 of a local government corporation created under Subchapter D,  
17 Chapter 431, Transportation Code, except that a board member is not  
18 required to reside in the district.

19 Sec. 3930.104. AGREEMENTS; GRANTS. (a) As provided by  
20 Chapter 375, Local Government Code, the district may make an  
21 agreement with or accept a gift, grant, or loan from any person.

22 (b) The implementation of a project is a governmental  
23 function or service for the purposes of Chapter 791, Government  
24 Code.

25 Sec. 3930.105. LAW ENFORCEMENT SERVICES. To protect the  
26 public interest, the district may contract with the county or the  
27 city to provide law enforcement services in the district for a fee.



1       Sec. 3930.106. COMPETITIVE BIDDING. Section 375.221, Local  
2 Government Code, does not apply to a district contract for \$25,000  
3 or less.

4       Sec. 3930.107. ANNEXATION. In addition to the authority to  
5 annex territory under Subchapter C, Chapter 375, Local Government  
6 Code, the district has the authority to annex territory located in a  
7 reinvestment zone created by the city under Chapter 311, Tax Code,  
8 if the city's governing body consents to the annexation.

9       Sec. 3930.108. ECONOMIC DEVELOPMENT PROGRAM. (a) The  
10 district may establish and provide for the administration of one or  
11 more programs to promote economic development and to stimulate  
12 business and commercial activity in the district, including  
13 programs to secure loans and receive grants of public money.

14       (b) The district may:

15           (1) contract with the federal government, this state,  
16 a political subdivision, a nonprofit organization, or any other  
17 person for the administration of the program; and

18           (2) accept contributions, gifts, or other resources to  
19 develop and administer the program.

20       Sec. 3930.109. STRATEGIC PARTNERSHIP AGREEMENT. The  
21 district may negotiate and enter into a written strategic  
22 partnership agreement with the city, the county, or the Crosby  
23 Independent School District.

24       Sec. 3930.110. REAL PROPERTY. (a) The district may buy,  
25 sell, own, or lease real property.

26       (b) The district may receive real property as a gift.

27       Sec. 3930.111. RECEIPT OF SURPLUS PROPERTY. The district

1 may receive surplus property from a school district that is located  
2 in the district.

3 Sec. 3930.112. PROJECT FOR EDUCATIONAL OPPORTUNITY. The  
4 district may own, lease, operate, or manage a project to improve  
5 educational opportunities in the district.

6 Sec. 3930.113. NO EMINENT DOMAIN POWER. The district may  
7 not exercise the power of eminent domain.

8 SUBCHAPTER D. GENERAL FINANCIAL PROVISIONS

9 Sec. 3930.151. PETITION REQUIRED FOR FINANCING SERVICES AND  
10 IMPROVEMENTS. (a) The board may not finance a service or an  
11 improvement project under this chapter unless a written petition  
12 requesting that service or improvement is filed with the board.

13 (b) The petition must be signed by:

14 (1) the owners of a majority of the assessed value of  
15 real property in the district according to the most recent  
16 certified tax appraisal roll for the county; or

17 (2) at least 25 owners of land in the district, if more  
18 than 25 persons own property in the district according to the most  
19 recent certified tax appraisal roll for the county.

20 Sec. 3930.152. DISBURSEMENTS AND TRANSFERS OF MONEY. The  
21 board by resolution shall establish the number of directors'  
22 signatures and the procedure required for a disbursement or  
23 transfer of the district's money.

24 Sec. 3930.153. NO AD VALOREM TAX. The district may not  
25 impose an ad valorem tax.

26 Sec. 3930.154. ASSESSMENTS NOT AUTHORIZED. (a) The  
27 district may not impose an assessment.



1 A-84, which is the most easterly northeast corner of the herein  
2 described tract.

3 Thence S 89° 25' W 1669.735 feet along the north line of the  
4 Reuben White Survey, A-84, and the south line of the Thomas Toby  
5 Survey, A-784, for a corner in the center of the right of way of the  
6 Crosby-Cedar Bayou Road.

7 Thence N 00° 35' W 3150.949 feet along the east line of Dream  
8 Land Place, an unrecorded subdivision of Harris County, and the  
9 east line of a 107.40-acre tract of land for a corner in the south  
10 right-of-way line of Kennings Road, a county road.

11 Thence S 89° 25' W 2848.372 feet along the south right-of-way  
12 line of Kennings Road to a corner at its intersection with the  
13 southeast right-of-way line of U.S. Highway 90.

14 Thence S 27° 25' W 924.762 feet along the southeast  
15 right-of-way line of U.S. Highway 90 to the P.C. of a 3° 00' circular  
16 curve to the west having a central angle of 48° 20' and a radius of  
17 1909.86 feet.

18 Thence around said curve along said southeast right-of-way  
19 line of U.S. Highway 90 to the P.T. of said curve a distance of  
20 1611.112 feet.

21 Thence S 75° 45' W 1843.438 feet along said southeast  
22 right-of-way line of U.S. Highway 90 for a corner in the Northwest  
23 corner of a 43.592-acre tract.

24 Thence S 15° 15' E 993.853 feet along the west line of said  
25 43.592-acre tract to a corner in the north line of the Reuben White  
26 Survey, A-84.

27 Thence S 89° 25' W 589.318 feet along the north line of the

1 Reuben White Survey, A-84, to a corner, being the northeast corner  
2 of a 102-acre tract.

3 Thence S 10° 35' E 3410.926 feet along the east line of said  
4 102-acre tract to a corner.

5 Thence S 0° 35' E 406.131 feet for a corner, being the  
6 southwest corner of the D.C. Hautier 5.11-acre tract.

7 Thence S 89° 25' W 137.508 feet for a corner, being the most  
8 westerly northeast corner of Harris County Fresh Water Supply  
9 District No. 46.

10 Thence South 320 feet along the most northerly east line of  
11 Harris County Fresh Water Supply District No. 46 to a corner in the  
12 west line of Arcadian Gardens Subdivision, Section 3, as recorded  
13 in Volume 22, Page 58, of the Harris County Map Records, being the  
14 northwest corner of Lot 109 and the southwest corner of Lot 38 of  
15 said subdivision.

16 Thence N 89° 30' E 1650 feet along the most southerly north  
17 line of Harris County Fresh Water Supply District No. 46 for a  
18 corner in the east right-of-way line of Locust Street, being a  
19 northeast corner of Harris County Fresh Water Supply District No.  
20 46, and northwest corner of Lot 80 of said Arcadian Gardens  
21 Subdivision, Section 3.

22 Thence S 02° 55' E 1080 feet along east right-of-way line of  
23 Locust Street to the southeast corner of Harris County Fresh Water  
24 Supply District No. 46 for the most southerly southwest corner of  
25 the herein described tract.

26 Thence N 89° 25' E 1547.06 feet along the south line of  
27 Arcadian Gardens Subdivision, Section 4, to corner in the east

1 right-of-way line of Farm Market Road 2100.

2 Thence N 03° 25' W 354.172 feet along the east right-of-way  
3 line of Farm Market Road 2100 for a corner at the southwest corner  
4 of St. Charles Place Subdivision.

5 Thence N 89° 25' E 4641.181 feet along south line St. Charles  
6 Place for a corner in east line of Reuben White Survey, A-84.

7 Thence N 00° 35' W 4834.738 feet along said east line of the  
8 Reuben White Survey, A-84 and west line of the HT&BRR Survey,  
9 A-1619, to the place of beginning.

10 Containing 1195.1475 acres, more or less.

11 SECTION 3. (a) The legal notice of the intention to  
12 introduce this Act, setting forth the general substance of this  
13 Act, has been published as provided by law, and the notice and a  
14 copy of this Act have been furnished to all persons, agencies,  
15 officials, or entities to which they are required to be furnished  
16 under Section 59, Article XVI, Texas Constitution, and Chapter 313,  
17 Government Code.

18 (b) The governor, one of the required recipients, has  
19 submitted the notice and Act to the Texas Commission on  
20 Environmental Quality.


21 (c) The Texas Commission on Environmental Quality has filed  
22 its recommendations relating to this Act with the governor,  
23 lieutenant governor, and speaker of the house of representatives  
24 within the required time.

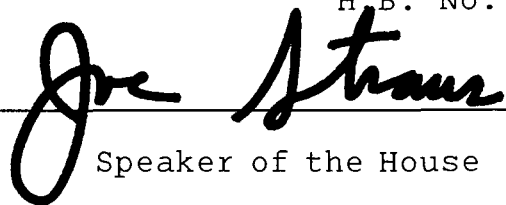
25 (d) The general law relating to consent by political  
26 subdivisions to the creation of districts with conservation,  
27 reclamation, and road powers and the inclusion of land in those

1 districts has been complied with.

2 (e) All requirements of the constitution and laws of this  
3 state and the rules and procedures of the legislature with respect  
4 to the notice, introduction, and passage of this Act have been  
5 fulfilled and accomplished.

6 SECTION 4. This Act takes effect immediately if it receives  
7 a vote of two-thirds of all the members elected to each house, as  
8 provided by Section 39, Article III, Texas Constitution. If this  
9 Act does not receive the vote necessary for immediate effect, this  
10 Act takes effect September 1, 2015.

  
\_\_\_\_\_  
President of the Senate

  
\_\_\_\_\_  
Speaker of the House

I certify that H.B. No. 3888 was passed by the House on May 12, 2015, by the following vote: Yeas 144, Nays 0, 2 present, not voting; and that the House concurred in Senate amendments to H.B. No. 3888 on May 29, 2015, by the following vote: Yeas 145, Nays 0, 2 present, not voting.

  
\_\_\_\_\_  
Chief Clerk of the House

I certify that H.B. No. 3888 was passed by the Senate, with amendments, on May 27, 2015, by the following vote: Yeas 30, Nays 1.

  
\_\_\_\_\_  
Secretary of the Senate


APPROVED: \_\_\_\_\_

Date

\_\_\_\_\_

Governor

FILED IN THE OFFICE OF THE  
SECRETARY OF STATE  
6:30 pm O'CLOCK

JUN 19 2015  
  
\_\_\_\_\_  
Secretary of State



**LEGISLATIVE BUDGET BOARD**  
**Austin, Texas**

**FISCAL NOTE, 84TH LEGISLATIVE REGULAR SESSION**

**May 28, 2015**

**TO:** Honorable Joe Straus, Speaker of the House, House of Representatives

**FROM:** Ursula Parks, Director, Legislative Budget Board

**IN RE: HB3888** by Dutton (Relating to the creation of the Barrett Management District.), As  
**Passed 2nd House**

<b>No fiscal implication to the State is anticipated.</b>
---

**Local Government Impact**

Because the bill would not have statewide impact on units of local government of the same type or class, no comment from this office is required by the rules of the House/Senate as to its probable fiscal implication on units of local government.

**Source Agencies:**

**LBB Staff:** UP, SD, KK, KVe, EK

**LEGISLATIVE BUDGET BOARD**  
**Austin, Texas**

**FISCAL NOTE, 84TH LEGISLATIVE REGULAR SESSION**

**May 23, 2015**

**TO:** Honorable Kelly Hancock, Chair, Senate Committee on Administration

**FROM:** Ursula Parks, Director, Legislative Budget Board

**IN RE: HB3888** by Dutton (relating to the creation of the Barrett Management District.),  
**Committee Report 2nd House, Substituted**

<b>No fiscal implication to the State is anticipated.</b>
---

**Local Government Impact**

Because the bill would not have statewide impact on units of local government of the same type or class, no comment from this office is required by the rules of the House/Senate as to its probable fiscal implication on units of local government.

**Source Agencies:**

**LBB Staff:** UP, KK, KVe, EK

**LEGISLATIVE BUDGET BOARD**  
**Austin, Texas**

**FISCAL NOTE, 84TH LEGISLATIVE REGULAR SESSION**

**May 24, 2015**

**TO:** Honorable Kelly Hancock, Chair, Senate Committee on Administration

**FROM:** Ursula Parks, Director, Legislative Budget Board

**IN RE: HB3888** by Dutton (Relating to the creation of the Barrett Management District.), As  
**Engrossed**

<b>No fiscal implication to the State is anticipated.</b>
---

**Local Government Impact**

Because the bill would not have statewide impact on units of local government of the same type or class, no comment from this office is required by the rules of the House/Senate as to its probable fiscal implication on units of local government.

**Source Agencies:**

**LBB Staff:** UP, KK, KVe, EK

**LEGISLATIVE BUDGET BOARD**  
**Austin, Texas**

**FISCAL NOTE, 84TH LEGISLATIVE REGULAR SESSION**

**April 24, 2015**

**TO:** Honorable Doug Miller, Chair, House Committee on Special Purpose Districts

**FROM:** Ursula Parks, Director, Legislative Budget Board

**IN RE: HB3888** by Dutton (Relating to the creation of the Barrett Management District.), **As Introduced**

**No fiscal implication to the State is anticipated.**

**Local Government Impact**

Because the bill would not have statewide impact on units of local government of the same type or class, no comment from this office is required by the rules of the House/Senate as to its probable fiscal implication on units of local government.

**Source Agencies:**

**LBB Staff:** UP, KVe, EK

**LEGISLATIVE BUDGET BOARD**  
**Austin, Texas**

**WATER DEVELOPMENT POLICY IMPACT STATEMENT**

**84TH LEGISLATIVE REGULAR SESSION**

**April 28, 2015**

**TO:** Honorable Doug Miller, Chair, House Committee on Special Purpose Districts

**FROM:** Ursula Parks, Director, Legislative Budget Board

**IN RE: HB3888** by Dutton (Relating to the creation of the Barrett Management District.), **As Introduced**

The Legislative Budget Board, in cooperation with the Texas Water Development Board (TPWD) and the Texas Commission on Environmental Quality (TCEQ) has determined that:

No Water Development Policy Impact Statement will be prepared for this bill under the provisions of Texas Constitution, Article 16, Section 59(d) as this bill does not create a conservation and reclamation district.

**Source Agencies:** 582 Commission on Environmental Quality, 580 Water Development Board

**LBB Staff:** UP, SZ

Bryan W. Shaw, Ph.D., P.E., *Chairman*  
Toby Baker, *Commissioner*  
Zak Covar, *Commissioner*  
Richard A. Hyde, P.E., *Executive Director*



## TEXAS COMMISSION ON ENVIRONMENTAL QUALITY

*Protecting Texas by Reducing and Preventing Pollution*

March 27, 2015

The Honorable Joe Straus  
Texas House of Representatives  
Capitol Station  
PO Box 2910  
Austin, Texas 78768-2910

Re: Responsibility of the Texas Commission on Environmental Quality (TCEQ) Pursuant to Article XVI, Section 59(d), Texas Constitution

House Bill (HB) 3888, as Filed by Representative Harold V. Dutton, Jr. - Relating to the creation of the Barrett Management District

Dear Speaker Straus:

The following comments are provided pursuant to the Constitutional requirements referenced above. Under those requirements, the TCEQ must submit, to the Governor, Lieutenant Governor and Speaker of the House of Representatives, the TCEQ's recommendations on specific legislation affecting water districts. We recommend that these comments be considered in the evaluation of the proposed legislation.

Sincerely,

A handwritten signature in cursive script that reads "Linda Brookins".

Linda Brookins, Director  
Water Supply Division

cc: Honorable Doug Miller, Chairman, House Committee on Special Purpose Districts  
Representative Harold V. Dutton, Jr., Texas House of Representatives

Enclosure

**HB 3888, as Filed by Representative Harold V. Dutton, Jr.  
Texas Commission on Environmental Quality's Comments**

The Legislative Budget Board, in cooperation with the Texas Water Development Board (TWDB) and the Texas Commission on Environmental Quality (TCEQ), has determined that:

The bill creates Barrett Management District (the "District") with the powers and duties of a municipal management district under Local Government Code Chapter 375.

**Comments on Powers/Duties Different from Similar Types of Districts:** The mayor and members of the governing body of the City of Houston (the "City") shall appoint directors from persons recommended by the board. A person is appointed if a majority of the members and the mayor vote to appoint that person. The District shall have nonvoting ex officio directors comprised of the following: (1) the directors of the parks and recreation, planning and development, public works, and civic center departments of the City; (2) the chief of police of the City; (3) the county's general manager of the Metropolitan Transit Authority of Harris County, Texas; and (4) the president of each institution of higher learning located in the District.

The bill specifies that the District may compensate each director as provided by Water Code Section 49.060 (relating to fees of office and reimbursement of expenses by directors of districts).

The bill specifies that the District may negotiate and enter into a written strategic partnership agreement with the City, the county, or the Houston Independent School District.

The bill specifies that the District may not: impose an ad valorem tax; levy an assessment (Subchapter F of the Local Government Code, related to the levy of assessments, does not apply to the District); impose an impact fee; or issue bonds to pay for any District purpose.

Local Government Code section 375.264 states that a municipal management district may not be dissolved by its board if the district has any outstanding bonded indebtedness until that bonded indebtedness has been repaid or defeased in accordance with the order or resolution authorizing the issuance of the bonds. The bill specifies that this section does not apply to the District, and that the board may vote to dissolve the District regardless of debt. If the vote is in favor of dissolution, the District shall remain in existence solely for the limited purpose of discharging its debts. The dissolution is effective when all debts have been discharged.

**Overlapping Services:** TCEQ does not have mapping information for water and/or wastewater providers because this function was transferred from the TCEQ to the Public Utility Commission on September 1, 2014. As a result, TCEQ is unaware of possible overlapping service providers.

**TCEQ's Supervision:** As with general law districts, the TCEQ will have general supervisory authority, including review of financial reports.

LETTER OF TRANSMITTAL  
HOUSE OF REPRESENTATIVES  
STATE OF TEXAS

HB 3888


Bill Number

TO: The Honorable Governor of Texas  
SUBJECT: A Bill Relating to a Conservation and Reclamation District

This is to transmit to you and the Texas Commission on Environmental Quality copies of a bill relating to a conservation and reclamation district and copies of the notice of intention to introduce the bill. One copy is for your files and one for you to forward to the Texas Commission on Environmental Quality, under Section 59(d), Article XVI, Constitution of the State of Texas.

3/13/2015

Date transmitted to  
Governor's Office


  
Chief Clerk  
House of Representatives

TO: Texas Commission on Environmental Quality  
SUBJECT: A Bill Relating to a Conservation and Reclamation District

This is to forward to you a copy of a bill relating to conservation and reclamation district and a copy of the notice of intention to introduce the bill.


March 16, 2015

Date transmitted to  
Texas Commission on Environmental Quality

  
Governor

TO: The Honorable Speaker of the House  
The Honorable President of the Senate  
The Honorable Governor of Texas  
SUBJECT: A Bill Relating to a Conservation and Reclamation District

Attached are recommendations of the Texas Commission on Environmental Quality in compliance with Section 59(d), Article XVI, Constitution of the State of Texas.

  
Texas Commission on Environmental Quality



84R HB 03888



HIGHLANDS / CROSBY STAR COURIER

P.O. BOX 405  
Highlands, TX. 77562  
281-328-9605

PUBLISHER'S AFFIDAVIT

STATE OF TEXAS

COUNTY OF HARRIS

Before me, the undersigned authority, on this day personally appeared Mr. Paula, who being by me duly sworn, deposes and says that she is the editor of the HIGHLANDS STAR CROSBY COURIER; that said newspaper is regularly published in Harris County, Texas and generally circulated in Harris County, Texas; and that the attached notice was published in said newspaper on the following dates, to wit:

02-12-15  
\_\_\_\_\_  
(Dates)

[Signature]  
\_\_\_\_\_  
(Signed)

Subscribed and sworn to me this the 12<sup>th</sup> day of February, 2015, to certify which witness my hand and seal of office.

[Signature]  
\_\_\_\_\_  
Notary Public in and for the  
State of Texas



Mei Hoffman  
\_\_\_\_\_  
Print or Type Name of Notary Public

My Commission Expires 02/05/2016

(1) Notice is hereby given of the intention to introduce in the Regular Session of the 84th Legislature of Texas a bill creating the Barrett Management District pursuant to the provisions of Article 16, Section 59 of the Constitution of Texas and Chapter 313 of the Texas Government Code. The territory enclosed by the Barrett Management District would include the areas as follows:

Lying wholly in Harris county, Texas, and being 1195.1475 acres, more or less, out of the Humphrey Jackson survey, A-37, the Thomas Toby Survey, A-784, and the Reuben

White Survey, A-84, and described by metes and bounds as follows:

Beginning at the northeast corner of the Reuben White Survey, A-84, which is the most easterly northeast corner of the herein described tract.

Thence S 89 25' W 1669.735 feet along the north line of the Reuben White Survey, A-84, and the south line of the Thomas Toby Survey, A-784, for a corner in the center of the right of way of the Crosby-Cedar Bayou Road.

Thence N 00 35' W 3150.949 feet along the east line of Dream Land Place, an unrecorded subdivision of Harris county, and the east line of a 107.40-acre tract of land for a corner in the south right-of-way line of Kennings Road, a county road.

Thence S 89 25' W 2848.372 feet along the south right-of-way line of Kennings Road to a corner at its intersection with the southeast right-of-way line of U.S. Highway 90.

Thence S 27 25' W 924.762 feet along the southeast right-of-way line of U.S. Highway 90 to the P.C. of a 300' circular curve to the west having a central angle of 48 20' and a radius of 1909.86 feet.

Thence around said curve along said southeast right-of-way line of U.S. Highway 90 for a corner in the Northwest corner of a 43.592-acre tract.

Thence S 15 15' E .993.853 feet along the west line of said 43.592-acre tract to a corner in the north line of the Reuben White Survey, A-84.

Thence S 89 25' W 589.318 feet along the north line of the Reuben White Survey, A-84, to a corner, being the northeast corner of a 102-acre tract to a corner.

Thence S 10 35' E 3410.926 feet along the east line of said 102-acre tract to a corner.

Thence S 0 35' E 405.131 feet for a corner, being the southwest corner of the D. C. Haulier 5.11-acre tract.

Thence S 89 25' W 137.508 feet for a corner, being the most westerly northeast corner of Harris County Fresh Water Supply District No. 46.

Thence south 320 feet along the most northerly east line of Harris County Fresh Water supply District No. 46 to a corner in the west line of Arcadian Gardens Subdivision, Section 3, as recorded in Volume 22, Page 58, of the Harris county Map Records.

Thence S 02 55' E 1080 feet along east right of way line of Locust Street to the southeast corner of Harris County Fresh Water Supply District No. 46 for the most southerly southwest corner of the herein described tract.

Thence N 89 25' 1547.06 feet along the south line of Arcadian Gardens Subdivision, Section 4, to corner in the east right of way line of Farm Market Road 2100.

Thence N 03 25' W 354.172 feet along the east right of way line of Farm Market Road 2100 for a corner at the southwest corner of St. Charles Place Subdivision.

Thence N 89 25' E 4641.181 feet along south line St. Charles Place for a corner in east line of Reuben White Survey, A-84.

Thence N 00 35' W 4834.738 feet along said east line of the Reuben White Survey, A-84 and west line of the HT&BRR Survey, A-1619, to the place of beginning.

Containing 1195.1475 acres, more or less.