

2016–2017 MAP BOOKLET FOR

PUBLIC HUNTING LANDS

Including Private Dove and Small Game Leases

For issuance only to purchasers of the Annual Public Hunting Permit or the Limited Public Use Permit

Suplemento en español disponible llamando al (800) 792-1112 ext. 4901 ó al (512) 389-4901.



2016-2017

PUBLIC HUNTING LANDS MAP BOOKLET

September 1, 2016 – August 31, 2017



This Map Booklet is provided to each person who purchases either a \$48 Annual Public Hunting (APH) Permit or a \$12 Limited Public Use (LPU) Permit. The Map Booklet specifies the rules and regulations, season dates, and bag limits which govern the use of these lands. A Disclaimer and Waiver of Liability, which applies to the permittee and any minor-aged youth under the permittee's supervision, is contained in this booklet and is an extension of these permits. All previous editions of this booklet are obsolete.

Algunas secciones de este Folleto de Mapas estarán disponibles en la página de Internet del Departamento de Parques y Vida Silvestre de Texas. Por favor visite la página de Cacería Pública para más información sobre normas, reglamentos y permisos: www.tpwd.texas.gov/huntwild/hunt/public

Acknowledgments

The Public Hunting Lands Program would not be possible without the support and confidence of many people. Texas Parks and Wildlife Department would like to extend a special thanks to many groups whereby without their contributions of land donations, time and money, this Public Hunting Program would not be available.

Campbell Global Inc.
City of Corpus Christi
City of San Angelo
Dallas Safari Club
General Land Office of Texas

Entergy Texas LP
Luminant Texas LP
National Wild Turkey Federation
Private Landowners
Purchasers of Public Hunting Permits

Sabine River Authority
U.S. Army Corps of Engineers
U.S. Bureau of Reclamation
U.S. Fish and Wildlife Service
U.S. Forest Service

© 2016 Texas Parks and Wildlife Department PWD BK W7000-112A (7/16)

4200 Smith School Road, Austin, TX 78744 · www.tpwd.texas.gov · (800) 792-1112 menu 5

In accordance with Texas State Depository Law, this publication is available at the Texas State Publications Clearinghouse and/or Texas Depository Libraries.

TPWD receives funds from the USFWS. TPWD prohibits discrimination on the basis of race, color, religion, national origin, disability, age, and gender, pursuant to state and federal law. To request an accommodation or obtain information in an alternative format, please contact TPWD on a Text Telephone (TDD) at (512) 389-8915 or by Relay Texas at 7-1-1 or (800) 735-2989. If you believe you have been discriminated against by TPWD, please contact TPWD or the U.S. Fish and Wildlife Service, Office for Diversity and Workforce Management, 5275 Leesburg Pike, Falls Church, VA 22041.

WELCOME TO PUBLIC HUNTS BY ANNUAL PUBLIC HUNTING PERMIT

Since 1987, the Annual Public Hunting (APH) Permit has offered the opportunity to participate in a variety of inexpensive, family oriented outdoor recreational activities including hunting for a multitude of wildlife species, fishing, nature watching, camping and other activities.

The Public Hunting Program includes over a million acres located throughout Texas. This Map Booklet contains information on property owned by Texas Parks and Wildlife Department (TPWD) as well as acreage leased by the department from other state and federal agencies, forest products industries, and other cooperating private landowners. The Public Dove and Small Game Hunting Areas are included in this booklet.

Access is provided by two types of annual permits: the \$48 Annual Public Hunting (APH) Permit which allows full privileges including hunting, fishing, camping, hiking and other recreational uses and the \$12 Limited Public Use (LPU) Permit which also provides access for all other recreational activities except hunting. See the schedule for recreational use on pages 147-149.

IMPORTANT CHANGES FOR 2016

A fishing license will now be required to fish from the bank of a Wildlife Management Area if fishing is allowed in the Legal Game Box.

More E-Postcard hunts are now available through the Public Hunt Drawing System. There are no application or permit fees to apply for the postcard hunts, but adults selected for the hunts are required to purchase an Annual Public Hunting Permit and all hunters must have a valid Texas hunting license to participate. Hunters must apply at www.tpwd.texas.gov/drawn Hunts.

Twin Buttes Reservoir – TPWD recently entered into an agreement with the Bureau of Reclamation (BOR) and the City of San Angelo (City) to bring Twin Buttes Reservoir and the surrounding lands, totaling nearly 13,000 acres, into the TPWD Public Hunting Program beginning in the 2016-2017 season. This three-way partnership will increase law enforcement presence on the property along with increased opportunities for wildlife habitat management. The City will maintain operations and management of the BOR owned property, but will now have the support of TPWD administering their structured public hunting program.

The use or entry of permanent hunting blinds on Caddo Lake Wildlife Management Area (Unit 730) is prohibited. The Executive Order can be viewed on the TPWD website at: www.tpwd.texas.gov/publications/pwdpubs/media/executive_orders/eo_14-005.pdf

SPECIAL REMINDERS

IMPORTANT: For the most up-to-date information on changes to the public hunt schedule or access and availability of department public lands, sign up for e-mail updates or follow us on Facebook at www.facebook.com/TPWDhunt. Individuals can also call 800/792-1112 menu 5 (Wildlife), selection 1 (Wildlife Information).

- **Hunting License:** A hunting license and any required stamp endorsements are required to hunt any public hunting lands.
- **Hunter Use Survey:** Located on the inside front cover of this booklet is a Public Use Scorecard for you to log your hunting information. A random sample of hunters will be selected and mailed a survey to complete and return to TPWD. You will be asked information relative to days of use and game harvested by you on individual units. This information is very important to assist with monitoring populations, harvest, and evaluating use of the areas. If you receive a survey, please take the time to complete the survey and return it to TPWD. Your participation is greatly appreciated.
- **Maps:** The maps in this Map Booklet and on the department's website are the only maps of public hunting lands that TPWD provides indicating hunting areas and designated roads open to permit holders. Maps in this publication can also be found at the TPWD website on the Public Hunting web page. Caution, maps purchased from other sources (U.S. Forest Service, COE, etc.) may include private roads that are not accessible by permit holders. Study the maps closely to avoid trespassing on private property or private roads when accessing, using or leaving public hunting lands. Many public hunting maps have aerial formats and GPS coordinates. These enhanced maps can be found online at the department's web pages at www.tpwd.texas.gov/APH.

- **On-site Registration:** Many units in this booklet require on-site registration (OSR) for entry or participation in certain activities. OSR involves signing in and depositing Part A of the OSR form at a registration station immediately upon arrival at the unit and depositing Part B of the OSR form at the sign in area when leaving the unit. OSR forms are provided at the registration station, in the back of this booklet, and on the website.
- The U.S. Forest Service offers a limited number of permits to hunt antlerless deer during the general open season on Alabama Creek WMA, Bannister WMA, Moore Plantation WMA and Sam Houston National Forest WMA. Hunters wishing to apply for antlerless permits must apply online at www.tpwd.texas.gov/drawn hunts by September 30, 2016. Only one application per hunter allowed. Adult and youth permits are available. Only those drawn will be notified. Postcards will no longer be accepted by the U.S. Forest Service or TPWD Austin Headquarters.
- **Whooping Cranes:** This symbol has been placed on maps of certain public hunting areas where whooping cranes have been seen. Public hunters need to be aware that whooping cranes might be present in or fly through these public hunting areas. Texas is the wintering location for the last wild whooping crane population in the world. Traditionally, these endangered birds have wintered in wetlands near Aransas National Wildlife Refuge in Aransas County; however, in recent years, whooping cranes have also wintered in other Texas counties. For more information on whooping crane identification, visit www.tpwd.texas.gov/whoopingcranes. There are heavy fines for accidental and/or intentional shooting of whooping cranes, so “be sure before you shoot!”
- **Litter:** Please pick up a l trash including shotgun hulls and boxes.
- Refer to the “Prohibited Acts” section and “Questions and Answers” section for additional information on the use of horses, vehicles, and ATVs.



DISCLAIMER OF LIABILITY AND RELEASE

The Annual Public Hunting permit and/or the Limited Public Use permit allows entry upon designated public hunting lands for hunting and other approved outdoor recreational activities. These designated public hunting lands are owned by Texas Parks and Wildlife Department or are leased by Texas Parks and Wildlife from private landowners. Texas Parks and Wildlife Department and/or the private landowners may not know what conditions exist upon the designated public hunting lands, the number or proficiency of other participating hunters or other users thereon and, as such, they do not make any warranty or representation of any type, kind or character whatsoever as to conditions existing or that may hereafter exist upon the designated public hunting lands or as to the suitability or non-suitability of the designated public hunting lands for hunting and/or other approved outdoor recreational activities. Any person entering upon the designated public hunting lands does so at their own risk and acknowledges, recognizes and agrees that all hunting and other approved outdoor recreational activities are potentially dangerous in part because of the use of firearms by hunters of varying degrees of proficiency and conditions of nature.

In consideration of being permitted to access the designated public hunting lands for hunting and other approved outdoor recreational activities, I, the permittee, and as the authorized supervising adult of any accompanying minor, personally assume all risks associated with entering the designated public hunting lands, whether foreseen or unforeseen, and unconditionally release and hold harmless Texas Parks and Wildlife Department, its commissioners, directors, officers, employees, volunteers, agents and representatives, and any participating private landowners, their respective directors, officers, employees, agents, representatives, members, partners, and affiliates, from and against any and all liabilities, costs, expenses, claims, and damages for which Texas Parks and Wildlife and/or any participating private landowner might otherwise become liable by reason of any accidents, or injuries to or death of any persons, or damage to property, or both, in any manner arising or resulting from, caused by, connected with or related to the presence of any such person upon the designated public hunting land, regardless of how, where, or when such injury, death or damage occurs even if caused by the negligence of Texas Parks and Wildlife Department or any participating private landowner.

I, the permittee, have read this release and understand all its terms. I understand that by engaging in any activity authorized under the Annual Public Hunting permit and/or the Limited Public Use permit, I execute this release voluntarily with full knowledge of its significance.

TABLE OF CONTENTS

♿ Area offers more convenient access for disabled persons.

Legal Game	ix
Definitions	x
Prohibited Acts.....	xi-xii
USFS Restrictions	xiii-xiv
Youth Hunting	xv
Hunter Education	xv
Questions and Answers	xvi-xix
Postcard Selection, Phone Reservation Hunts, Regular (Daily) Permits, and Mentored Hunting Workshops.....	xx-xxvi

Abilene SP	Justin Hurst WMA
Atlanta SP	Keechi Creek WMA
Big Bend Ranch SP	Lake Arrowhead SP
Black Gap WMA	Las Palomas WMA – Anacua & Carricitos Units
Chaparral WMA	Las Palomas WMA – Baird, Chapote, & Taormina Units
Choke Canyon SP – North Shore Unit	Mad Island WMA
Gene Howe WMA – W.A. Pat Murphy Unit	Martin Dies, Jr. SP
Granger PHL	Nannie M. Stringfellow WMA
Guadalupe Delta WMA – Mission Lake Unit	Playa Lakes WMA – Dimmitt Playa Unit
Guadalupe Delta WMA – San Antonio River Unit	Playa Lakes WMA – Taylor Lakes Unit
Gus Engeling WMA	Purtis Creek SP
Huntsville SP	Resaca de la Palma SP
Inks Lake SP	Richland Creek WMA – North Pasture
J.D. Murphree WMA	San Angelo SP
James Daughtrey WMA	Yoakum Dunes WMA

Map Legend.....	1
-----------------	---

PUBLIC HUNT REGION 1 – PANHANDLE (Regional Map and Hunts Offered)

2455	Briscoe County: FM 1065	4
2224	Collinsworth County: Wolf Creek.....	4
702	Cottle County: Matador WMA	5
751	Donley County: Taylor Lakes Unit – Playa Lakes WMA	6
Floyd County Complex 1		7
2362	Circle Tree	
2383	Bluestem	
2301	Floyd County: South Plains.....	8
2382	Floyd County: Mesquite Hill.....	9
2506	Garza/Lynn Counties: Outlaw	9
2500	Hale County: Abernathy North	10
2501	Hale County: Petersburg	10
2265	Hansford County: Miller’s Lake	11
755	Hemphill County: Gene Howe WMA	12
♿ 2497	Lamb County: Pep Northwest	13
706	Lipscomb County: W. A. (Pat) Murphy Unit – Gene Howe WMA	14
2499	Lubbock County: Abernathy South	15
2505	Lubbock County: Jones Farm.....	15
2498	Lubbock County: Idalou	16
2502	Lynn County: Miller Farm	16
2503	Lynn County: Slover.....	17
2507	Lynn County: Warrick	17
2508	Lynn County: Franklin Farm	18
2510	Lynn County: G.S. Raiderland.....	18
2473	Terry/Lynn Counties: Pride Cemetery.....	19

PUBLIC HUNT REGION 2 – TRANS-PECOS (Regional Map and Hunts Offered)20

	701	Brewster County: Black Gap WMA	21
	725	Brewster County: Elephant Mountain WMA	22
♿	2282	Hudspeth County: South Dell City.....	23
	2262	Loving County: Red Bluff Reservoir	23

PUBLIC HUNT REGION 3 – CENTRAL TEXAS (Regional Map and Hunts Offered)24

	2504	Dawson County: Huddleston	25
	2494	Kerr County: Los Rincones.....	25
♿	749	Mason County: Mason Mountain WMA	26
	1096	Mitchell County: Lake Colorado City State Park	27
	2051	Nolan County: South Loraine	28
	1166	Tom Green County: San Angelo State Park	29
	502	Tom Green County: Twin Buttes PHL	30

PUBLIC HUNT REGION 4 – DALLAS/FT. WORTH (Regional Map and Hunts Offered).....31-32

	Collin County Complex		33
	2266	West FM 1777	
	2267	North Royse City	
	Collin/Hunt County Complex		34
	2346	FM 2194	
	2385	King Farm	
	Collin/Rockwall County Complex		35
	2316	Farm Road 2755	
	2298	Farm Road 1138	
	501	Cooke/Denton/Grayson Counties: Ray Roberts PHL	36-37
	2363	Delta County: Rattan Community.....	38
	2466	Delta County: FM 1530	38
♿	731	Delta/Hopkins Counties: Cooper WMA	39
	1155	Hopkins County: South Sulphur Unit – Cooper Lake State Park	40
	901N	Fannin County: Bois D’Arc Unit – Caddo National Grasslands WMA	42
	901S	Fannin County: Ladonia Unit – Caddo National Grasslands WMA	43
	2449	Fannin County: Crossroads Farm	44
	2018	Hunt County: West Celeste	44
	2178	Hunt County: South Muddig	45
	Hunt County Complex 1		46
	2019	Northwest Greenville	
	2336	County Road 1057	
	2017	County Road 1061	
	Hunt County Complex 2		47
	2268	East FM 1570	
	2296	Warren Creek	
	2297	Black Branch	
	708	Hunt/Rains/Van Zandt Counties: Tawakoni WMA	48
♿	705	Lamar County: Pat Mayse WMA	49
	2435	Rockwall County: Tate Farm West.....	50

PUBLIC HUNT REGION 5 – PINEYWOODS (Regional Map and Hunts Offered)51-52

	733	Anderson County: Big Lake Bottom WMA	53
	754	Anderson County: Gus Engeling WMA	54
	2495	Anderson County: Ivy	55
♿	727	Bowie/Cass/Morris/Titus Counties: White Oak Creek WMA	56
	2511	Houston County: Germany	57
	2512	Houston County: Belott.....	57

707	Jasper/Tyler Counties: Angelina Neches/Dam B WMA	58
730	Marion/Harrison Counties: Caddo Lake WMA	59
747E	Nacogdoches County: Alazan Bayou WMA – Blount Tract	60
747W	Angelina County: Alazan Bayou WMA – Old River Tract	61
122	Newton County: Campbell Global Unit 122	62
630	Panola County: Sabine River Authority Unit 630	63
902	Sabine/Jasper Counties: Moore Plantation WMA	64
106	San Augustine County: Campbell Global Unit 106	65
903	San Augustine County: Bannister WMA	66
615	Shelby County: North Toledo Bend WMA	67
732	Smith County: Old Sabine Bottom WMA	68
904	Trinity County: Alabama Creek WMA	69

PUBLIC HUNT REGION 6 – AUSTIN/WACO (Regional Map and Hunts Offered) 71-72

2436	Bastrop County: Paige West	73
2478	Bastrop County: Yegua Knobbs	73
2433	Bell County: Holland Road	74
2034	Brazos County: Wallin Road	74
2492	Caldwell County: Lytton Springs	75
2171	Falls County: Bruceville-Eddy	75
2488	Falls County: CR 229	76
2489	Falls County: FM 413	76
2490	Falls County: FM 1771	77
2453	Fayette County: Plum	77
703N	Freestone/Navarro Counties: Richland Creek WMA (North Unit)	78
703S	Freestone/Navarro Counties: Richland Creek WMA (South Unit)	79
Hamilton County Complex		80
2413	North Airport	
2414	Schoolerville Road	
711	Lee/Burleson Counties: Somerville PHL	81
1121	Lee/Burleson Counties: Nails Creek Unit – Lake Somerville SP	81
♿ 2232	Lee County: Turkey Creek	82
Limestone County Complex 1		83
2048	State Highway 164	
2403	State Highway 164 South	
2404	State Highway 164 West	
Limestone County Complex 2		84
2333	Lavender	
2351	Beevill Branch	
2400	Lavender North	
2405	McMilliar Road	
Limestone County Complex 3		85
2334	Elm Creek	
2401	Lavender South	
2402	County Road 609	
2464	Limestone County: Rocky Creek	86
Milam County Complex 1		87
2156	Farm Road 1445 North	
2325	Little Pond Creek	
Milam County Complex 2		88
2484	Ben Arnold	
♿ 2485	Shotgun	
2486	FM 485	
2159	Milam County: County Road 104	89
2367	Navarro County: Dresden	89
2364	Navarro County: Mount Moriah	90
Navarro-Hill County Complex		91
♿ 2318	Mertens	
♿ 2439	Irene	
2448	East FM 1946	

607	Robertson County: Luminant Texas	92
Washington-Fayette County Complex		93
♿ 2295	Hill's Road	
♿ 2314	Carmine West	
2315	Carmine East	
♿ 2056	Washington County: Jozwiak Road.....	94
2509	Williamson County: Stiles Farm.....	95
709	Williamson County: Granger PHL	96

PUBLIC HUNT REGION 7 – HOUSTON/BEAUMONT (Regional Map and Hunts Offered) 98-99

716	Brazoria County: Nannie Stringfellow WMA	100
♿ 721	Brazoria County: Justin Hurst WMA	101
J.D. Murphree WMA		
783N	Jefferson County: Big Hill Unit	102
783S	Jefferson County: Salt Bayou Unit	103
1055	Jefferson County: Sea Rim State Park	104
2228	Jefferson County: South China Road.....	105
2070	Jefferson County: Latta Road.....	105
♿ 2226	Jefferson County: Bordages Road.....	106
2493	Liberty County: Gum Slough.....	106
729	Matagorda County: Mad Island WMA	107
Lower Neches WMA		
738	Orange County: Nelda Stark	108
728	Orange County: Old River	109
712	Orange County: Blue Elbow Swamp – Tony Houseman State Park/WMA	110
2258	Orange County: Rose City.....	111
1044	Walker County: Huntsville State Park	112
905	Walker/San Jacinto/Montgomery Counties: Sam Houston National Forest WMA	114-115
♿ 2412	Waller County: Hebert Road.....	116

PUBLIC HUNT REGION 8 – SAN ANTONIO/CORPUS CHRISTI (Regional Map and Hunts Offered) 117-118

Bexar County Complex		119
2469	Somerset Road	
2470	Lone Star Pass	
♿ 2381	Brooks County: Catclaw Creek.....	120
722	Calhoun County: Matagorda Island WMA	121
Guadalupe Delta WMA		
720	Calhoun County: Mission Lake Unit	122
723/724	Refugio County: Guadalupe River Unit & Hynes Bay Unit	123
♿ 1743	Cameron County: Resaca de la Palma State Park	124
Las Palomas WMA – Locator Map		
744	Cameron County: Anacua Unit	126
739	Cameron County: Arroyo Colorado Unit	127
714	Cameron County: Carricitos Unit	128
719	Cameron County: Ebony Unit	129
741	Cameron County: Longoria Unit	130
740	Cameron County: Tucker Unit	131
710	Hidalgo County: Baird Unit	132
718	Hidalgo County: Chapote Unit	132
715	Hidalgo County: Taormina Unit	132

2393	DeWitt County: Burns West.....	133
700	Dimmit/LaSalle Counties: Chaparral WMA	134
2418	Frio County: Mimosa Farms 526	135
2460	Frio County: Keystone.....	135
2461	Frio County: Ross.....	136
Frio County Complex		137
2471	Bigfoot	
2475	North Bigfoot	
♿	2251 Frio County: State Highway 85	138
	2378 Frio/LaSalle Counties: Mimosa Farms	138
Guadalupe County Complex		139
	2356 Engle Road	
	2357 Green Valley Road	
	2358 Weil Road	
♿	2078 Jim Wells County: Tovar Ranch	140
	2081 Jim Wells County: South Alice	140
♿	2079 Jim Wells County: Tomas Pasture.....	141
♿	2082 Jim Wells County: Hornsby East and West	142
♿	2260 Kleberg County: South Kingsville	142
♿	2292 Kleberg County: U.R.I.	143
♿	2476 Kleberg County: Haffey	143
Kleberg County Complex		144
♿	2208 Radicha Creek	
♿	2293 North Vattman	
♿	2294 Drum Point	
♿	2447 LaSalle County: Ayala Road	145
	2479 LaSalle County: Fowlerton.....	145
	713 Live Oak/McMullen Counties: James Daughtrey WMA	146

Schedule of Recreational Use and Visitation	147
On-Site Registration and Forms	151

LEGAL GAME SPECIES, MEANS AND METHODS, BAG AND POSSESSION LIMITS

All public users must obey regulations listed in the Map Booklet or posted at an area. Regulations concerning seasons, bag and possession limits, and the means and methods of taking wildlife resources, will generally conform to those established by the TPWD Commission or the Executive Director, along with those in effect for the county or counties where individual units are located except where specific exceptions are made in this publication or posted at an area. Additional information concerning hunting seasons, bag and possession limits, and lawful means and methods are found in the current Texas Parks and Wildlife Outdoor Annual, Migratory Game Bird Digests, and Furbearing Animal Regulations. Updates will be posted on the TPWD website as they become available: www.tpwd.texas.gov. Harvest Information Program (HIP) certification is required for hunting any type of migratory game birds.

LEGAL GAME LEGENDS

Each map has a Legal Game legend or box, which will list the legal species that may be hunted, special regulations, and important notices about access to the unit. In some cases, there may be more than one legend or box on the map. These regulations may vary from those established for the county in which the property lies. It is important to read and follow the Prohibited Acts and the information in the Legal Game legends to insure a safe and legal hunting experience on public hunting lands.

LEGAL GAME • 2016-2017

White-tailed Deer: bag limit - 2 buck and 2 antlerless (all seasons combined). **Legal buck** must have at least one unbranched antler or an inside spread of at least 13 inches. Limit 1 buck with an inside spread of at least 13 inches.

Archery Only Season: Oct. 1-Nov. 4 (either sex). No USFS Antlerless Deer Permit required.

General Season: Nov. 5-Jan. 1 (buck only unless in possession of a USFS Antlerless Deer Permit obtained from the USFS. See USFS Additional Restrictions section for more information on antlerless deer permits).

Muzzleloader: Jan. 2-15 (either sex, buck must have at least one unbranched antler). No USFS Antlerless Deer Permit required.

Feral Hog: Open year round (no bag limit). Only legal firearms, archery equipment, and crossbows may be used.

Waterfowl: Shooting hours - one half hour before sunrise to noon.

Early Teal: Each day of the early season.

North Zone Duck, and Eastern Zone Goose seasons (including any special conservation season): Only on Tues., Thurs., and Sat.

Woodcock, Rail, Gallinule, and Snipe

Dove: Central Zone	Squirrel	Furbearers
Rabbits & Hares		Predators

Bullfrogs: daily limit of 25. **Fishing:** No APH or LPU permit required.

Trapping: Oct. 29-Mar. 26, furbearers and predators only.

Use of horses allowed year round. **Only hunters are required to possess the APH Permit.**

LEGAL GAME AVAILABLE

White-tailed Deer	Sandhill Crane	Chachalaca	Rabbits and Hares
Feral Hogs	Rail, Snipe, Gallinule, and	Furbearers	Frogs/Bullfrogs
Turkey	Woodcock	Squirrel	Fish
Dove	Quail	Predators (bobcats and	Crayfish
Waterfowl	Pheasant	coyotes only)	

If a species or season is not listed in the Legal Game Legend, there is no hunting allowed for that species or by that particular means on the unit. Example, if there is only an archery deer season listed, then no gun hunting is allowed for deer on that area.

Dogs may be used for hunting squirrel, rabbits, hares, furbearing animals, predatory animals, and game birds (other than turkey) on most units during the open seasons. See the Prohibited Acts section for rules and regulations concerning the use of dogs and area maps for further restrictions.

White-tailed deer bag limits are **the total number of deer that may be harvested for all seasons combined.** You must have the appropriate license tag or USFS Antlerless Deer Permit in order to take a deer from these units. Several public hunting areas have antler restrictions. Refer to the individual unit maps for more information.

On units which have a spring season for **Eastern turkey**, all harvested turkey must be reported to the department via mobile application within 24 hours of harvest. Harvested turkey may be field dressed but must otherwise remain intact. To report a harvested turkey or download the mobile reporting application, go to www.tpwd.texas.gov/turkey.

Unless otherwise specified for a specific unit, **shooting hours for feral hogs, rabbits, and hares** will be restricted to daylight hours only, and furbearers and predators may be taken anytime day or night (unless restricted in the Legal Game box).

The bag limit for **frogs OR bullfrogs** per 24-hour period (midnight to midnight) is 25.

Black bears have been seen on or around some public hunting lands in East and West Texas. Hunters are reminded that black bears are protected and may not be harmed or killed. Please report black bear sightings or mortalities to the appropriate wildlife district office.

DEFINITIONS

The following abbreviations, words and terms, when used in this publication, shall have the following meanings, unless the context clearly indicates otherwise.

Airboat—A boat propelled mechanically by movement of air, including, but not limited to a fan, propeller, or jet.

All terrain vehicle (ATV)—Any vehicle meeting the definition of an ATV under Transportation Code, §663.001. A defined ATV means a motor vehicle that is: equipped with a saddle for the use of the rider and a passenger, if the motor vehicle is designed by the manufacturer to transport a passenger; designed to propel itself with three or four tires in contact with the ground, designed by the manufacturer for off-highway use by the operator and not designed by the manufacturer for farming or lawn care.

Authorized supervising adult—A parent, legal guardian, or individual at least 18 years of age who assumes liability and responsibility for a minor.

Baiting—The placement of minerals, vegetative materials, or other food substances used as an attractant for wildlife.

Big game—Native species of deer, turkey, and exotic mammals.

Camping—the use of public hunting lands for overnight accommodation, which includes sleeping, the storage of unattended personal possessions, or the use of a motor vehicle as lodging.

Concurrent hunt—A hunt that maintains the same permit requirements, hunt dates, means and methods, or shooting hours or combinations thereof, for one or more species of animal, as designated and subject to any special provisions.

Daylight hours—The period from 30 minutes before official sunrise to 30 minutes after official sunset.

Designated campsite—An area identified by signs or Public Hunting Lands literature for camping and camping activities.

Designated road—A constructed roadway indicated as being open to the public by either signs posted to that effect or by current TPWD Public Hunting Lands maps and leaflets and not identified as a closed road by signs, gate, or blocked at entrance, but does not include county or state roads or highways.

Disabled person—A paraplegic or a person who possesses a state-issued placard or license plate issued to that person under the provisions of Transportation Code, Chapter 681.

Exotic mammals—Non-indigenous (non-native) wild mammals, including but not limited to exotic ungulates, feral goats, feral sheep, feral hogs, European wild hogs, and crosses thereof.

General season—A specified time period or designated days within a specified time period, during which any legal means or methods (as designated) may be used to take the designated species.

Hunt—To capture, trap, take or kill and includes any attempt to capture, trap, take or kill.

Immediate supervision—Control of the actions of a minor by an authorized supervising adult issuing verbal instruction in a normal voice level.

Limited Public Use (LPU) Permit—A permit, valid from issuance date through the following August 31, which allows access to designated wildlife management areas and public hunting lands at the same times that access is provided by an APH permit.

Loaded firearm—A firearm containing a live round of ammunition within the chamber and/or magazine or, if muzzleloading, one which has a cap on the nipple or a priming charge in the pan.

Minor age participant—An individual less than 17 years of age.

Motorboat—Any vessel being propelled by machinery, but does not include a boat being propelled solely by paddle, pole, oar, or wind.

Motor vehicle—A self propelled vehicle that can be used to transport persons or property on a highway as defined by Transportation Code, Chapter 541.

Off-highway vehicle (OHV)—An all-terrain vehicle (ATV), off-highway motorcycle, or any other four wheel drive vehicle not registered to be driven on a highway.

Off-road vehicle (ORV)—An ATV, a utility vehicle, a vehicle that may not lawfully be operated on a public roadway, or any vehicle that is manufactured or adapted for off-road use.

On-site registration (OSR)—The requirement for public users to register at designated places upon entry and exit from specified public hunting lands.

PHL—Public Hunting Land

Predatory animals—Bobcats and coyotes.

Recreational use—Any use or activity other than hunting or fishing.

Small game—Game birds (other than turkey), squirrel, rabbits and hares, furbearers, predatory animals, fish, frogs, crayfish, and other legal wild fauna not classified as big game.

SNA—State Natural Area.

SP—State Park.

Unattended—Gear, equipment, or floating conveyances not within 200 yards of the person responsible for the gear, equipment or floating conveyances.

Waterfowl—Ducks (including teal), mergansers, coots, and geese.

WMA—Wildlife Management Area.

Wildlife resources—Game animals, game birds, furbearing animals, alligators, marine mammals, frogs, fish, crayfish, other aquatic life, exotic animals, predatory animals, rabbits and hares, and other wild fauna.

Youth—Individuals age 16 or younger for hunting all species, except for waterfowl during the Special Waterfowl Season for Youth Hunters dates established by the U.S. Fish and Wildlife Service. Youth hunters during these Special Waterfowl season dates must be age 15 or younger to participate.

PROHIBITED ACTS

Important – In addition to the other applicable statutes or regulations, a person on Public Hunting Lands commits an offense if that person:

General Access to the Units

- fails to possess a valid permit, hunting license, and appropriate stamp endorsement;
- possesses a firearm, archery equipment, crossbow, trap, snare, or other device for taking wildlife resources on public hunting lands and does not have the permit required to take wildlife resources on the concerned unit;
- enters an area identified by boundary signs as a limited use or restricted zone and fails to obey the restrictions on public use posted at the unit or contained within this Map Booklet;
- enters an area identified by boundary signs or on the unit map as a restricted zone;
- fails to perform on-site registration or report to a departmental check station as required for certain units and species;
- trespasses on or shoots into adjacent privately-owned property without the landowner's permission;
- enters the hunting area when access is restricted.

Alcohol

- is under the influence of alcohol or consumes an alcoholic beverage while engaged in hunting activities, or publicly consumes or displays an alcoholic beverage.

Hunter Orange

- fails to visibly wear at least 400 square inches of hunter orange material with orange headwear and at least 144 square inches appearing on both chest and back during daylight hours at times when hunting with firearms is permitted. Exempt from these requirements are: (1) authorized department personnel and landowner employees, (2) persons hunting turkey or migratory game birds, (3) persons within the enclosed passenger compartment of a motor vehicle, (4) persons within a designated campground, designated vehicle parking area, designated boat launching facility or departmental check station, and (5) persons other than hunters on COE properties.

NOTICE to archery hunters and recreational users: You must wear hunter orange during daylight hours at any time when firearm hunting for any species is authorized on the unit. Many units allow firearm hunting year-round for rabbits, and firearm hunts for squirrel and dove often are conducted concurrently with archery deer hunts.

Hunting

- takes any species, sex, or type of wildlife resource not designated as legal game as shown in the LEGAL GAME LEGEND of the unit map within this Map Booklet;
- takes or attempts to take a game animal or game bird other than during legal shooting hours of the open seasons and by the means and methods established by the Statewide Hunting and Fishing Proclamation and the Migratory Game Bird Proclamation, or as otherwise provided for a specific unit in this Map Booklet;
- takes or attempts to take a furbearing animal or predatory animal other than during the open seasons and by the means and methods established by the Statewide Furbearing Animal and Trapping Proclamation or as otherwise provided for a specific unit in this Map Booklet;

- takes or attempts to take a feral hog, rabbit or hare other than during daylight hours of the open seasons and by the means and methods provided for a specific unit in this Map Booklet;
- takes an antlerless deer during the general open season on wildlife management areas jointly managed by TPWD and the U.S. Forest Service (902, 903, 904, and 905) unless that person possesses on their person a USFS antlerless permit, if they are required.

Baiting and Trapping

- baits wildlife (see DEFINITIONS) on public hunting lands, except when performed in conjunction with the use of traps or snares for taking furbearers and predatory animals, or as otherwise authorized by the department for a specific unit, activity and time period;
- hunts over a baited area except as authorized by the department for a specific unit, activity, and time period;
- uses a trap or snare to take feral hogs or any wildlife resource unless under contract with the department or cooperating landowner;
- uses a trap or snare to take furbearers or predatory animals, except as authorized on specific units during the period from November 1 through March 31;
- fails to visibly and legibly mark each trap or snare with the document number of the trapper's current Annual Public Hunting Permit;
- sets a trap or snare within 50 yards of a designated road or public hunting lands boundary or within 400 yards of a designated campsite;
- uses deadfalls or lethal chemicals for taking wildlife resources;
- uses recorded or electric calling devices to take wildlife resources other than furbearers and predatory animals or except as provided for any Special Migratory Conservation season;

NOTICE: The use of scent lures simulating animal odors is not considered baiting.

Means and Methods

- possesses a loaded firearm within or on a motor vehicle except as provided for a disabled person;
- possesses a loaded firearm within a designated campsite, designated vehicle parking area, designated boat launching facility or departmental check station;
- discharges a firearm, bow and arrow, or crossbow from, onto, along, or across a designated road or designated campsite;
- uses or displays a firearm or archery equipment in an obviously unsafe or threatening manner;
- possesses buckshot on public hunting lands, except as authorized by the department for a specific unit, activity and time period;
- uses or possesses shotshells or loose shot other than non-toxic shot while hunting waterfowl;
- uses a firearm that utilizes rimfire ammunition in taking deer;
- uses a rifle, handgun, or a shotgun with slugs to take a game bird;
- uses a firearm to take deer during the archery only deer season;

NOTICE: The prohibited acts and other public hunting regulations do not in any way restrict a person having a concealed

PROHIBITED ACTS (CONTINUED)

Important – In addition to the other applicable statutes or regulations, a person on Public Hunting Lands commits an offense if that person:

handgun license from possessing a concealed handgun, loaded or unloaded, on public hunting lands in strict accordance with the concealed handgun laws.

Vehicles, Airboats, and Horses

- enters a unit of public hunting lands with an equine (horse, mule or burro) unless that person has in their immediate possession a completed VS Form 10-11 (Texas Animal Health Commission) showing that the equine has a negative Coggin's test within the previous 12 months. The documentation required by this paragraph shall be made available for inspection upon the request of any department employee acting within the scope of official duties.
- uses or possesses a horse, mule, burro or any type of riding stock or pack animal on public hunting lands at any time, except on units 901, 902, 903, 904, and 905; or as provided in this Map Booklet for a specific unit or in accordance with group equestrian events which are scheduled and authorized by the department;
- uses or possesses a horse, mule, burro or any type of riding stock or pack animal on U.S. Army Corps of Engineers lands that allows equestrian use and does not possess either the APH or LPU Permit;
- uses a motor vehicle, ORV, OHV, or ATV on a road, in an area, or at a time when such use is restricted to disabled persons (see DEFINITIONS), unless that person is in possession of a state-issued disabled parking placard or license plate or assisting such a person (see pages xiii-xiv for USFS restrictions);
- does not confine motor vehicle use to designated roads, except parking is permitted on the shoulder of or immediately adjacent to designated roads, and as provided for a disabled person or for a person directly assisting a disabled person (see USFS restrictions); NOTE: persons directly assisting a disabled person must remain within normal voice distance.
- hunts from a motor vehicle, except as provided for a disabled person;
- parks or leaves a motor vehicle unattended anywhere other than in designated parking areas or designated road;
- operates an all terrain vehicle (ATV), off-highway vehicle (OHV) or off-road vehicle (ORV) on public hunting lands and is not (1) a disabled person or directly assisting a disabled person, (2) on a designated ATV, OHV, or ORV road or trail, (3) otherwise authorized by the department to do so, or (4) compliant with the safety requirements for ATV use as set by the Texas Department of Public Safety (ATV only); (see USFS restrictions);
- operates an Off-Highway Vehicle (OHV) on public lands without the required OHV decal; decal requirements are waived for disabled persons;
- uses an airboat within the boundaries of public hunting lands, except as provided by executive order or by written permission of the department;

Dogs

- uses a dog to hunt deer or turkey;
- uses a dog to hunt feral hogs and other exotic mammals unless specifically allowed for in the Legal Game Legend on the unit maps;

- uses a dog to hunt furbearers or predatory animals during daylight hours within an open general season for deer on public hunting lands;
- fails to keep all dogs in designated campsites confined or leashed;

Hunting Blinds, Gear, and Equipment

- constructs or places a hunting blind, stand, tower, or platform within 50 yards of any designated road, marked unit boundary, or designated campsite or within 300 yards of an existing blind on Caddo Lake;
- constructs a permanent blind, stand, tower, or platform (except as provided to maintain existing permanent blinds on Caddo Lake Wildlife Management Area);
- leaves a hunting blind, stand, tower, or platform in place for more than 72 hours or uses metal nails, spikes, screws, or bolts to attach such structures to the timber;
- leaves personal gear, equipment (including decoys), or floating conveyances unattended for more than one hour following the close of legal shooting hours. NOTE: this does not apply to gear or equipment left within a designated camping area or for specific activities scheduled by the department.

Camping

- camp or builds a fire anywhere other than in a designated campsite, except on units 901, 902, 903, 904, and 905 where this restriction applies only from the day prior to the opening of the archery deer season through the day following the close of the general deer season;
- causes, creates, or contributes to excessive or disturbing sounds beyond the person's immediate campsite between the hours of 10 p.m. and 6 a.m.;
- establishes a camp and leaves it unattended for a period of longer than 24 hours;
- establishes a camp for more than 14 consecutive days on the same unit of public hunting lands, or for more than 21 days in a 30-day period;

General Conduct

- fails to deposit refuse in designated containers or remove it from the unit;
- writes on, scratches, or otherwise defaces natural features, signs, buildings, or other structures;
- disturbs or removes plants, wood, rocks, gravel, sand, soil, shell, artifacts, or other objects from public hunting lands without proper authorization;
- fails to obey regulations posted at the unit or listed in this Map Booklet;
- fails to comply with instructions on permits or area/unit leaflets; or refuses to follow directives given by departmental personnel in the discharge of official duties.
- engage in any activity not specifically authorized by order of the executive director or regulation of the commission;
- leaves feathers or bird parts within designated parking areas or near livestock watering facilities.

See pages xiii-xiv for Additional Information and Restrictions in Effect on U.S. Forest Service Units and pages xvi-xix for more information.

ADDITIONAL INFORMATION AND RESTRICTIONS IN EFFECT ON U.S. FOREST SERVICE UNITS

In addition to the prohibited acts listed on pages xi-xii, the following information and additional restrictions, apply to hunters and those accompanying hunters on U.S. Forest Service Units. In instances where these additional restrictions and rules appearing elsewhere are in conflict, these additional restrictions will prevail.

GENERAL INFORMATION AND ACCESS

- Only hunters are required to possess the \$48 Annual Public Hunting (APH) Permit.
- The U.S. Forest Service (USFS) Units are: Unit 901 (Caddo Grasslands), Unit 902 (Moore Plantation), Unit 903 (Bannister), Unit 904 (Alabama Creek), and Unit 905 (Sam Houston National Forest).
- Boundaries of USFS units are marked with wildlife management area signs. The maps in this Map Booklet are the only maps of public hunting lands that TPWD provides. These maps are the only maps that indicate the hunting areas and designated roads that the permit holder has access. Maps purchased from the USFS include private roads that are not included in your access as a permit holder.
- The USFS has implemented and created a new Motor Vehicle Use Map for each of their properties. Visit this website for the most current map containing roads available for motor vehicle use. www.fs.usda.gov/texas/
- All hunters and those accompanying them in the field during daylight hours are required to wear a minimum of 400 square inches of hunter orange with at least 144 square inches appearing on both the chest and back at all times; additionally, wearing hunter orange headwear is required. Those exempt from wearing hunter orange are individuals hunting furbearers or predators at night, wild turkey during the spring season, doves, ducks, geese, woodcock, or other migratory game birds. All National Forest and Grassland visitors are encouraged to wear daylight fluorescent orange when pursuing recreational activities during the fall/winter hunting seasons.
- Individuals may not discharge a firearm or any other implement capable of taking human life, causing injury, or damaging property as follows: (1) In or within 150 yards of a residence, building, campsite, developed recreation site or occupied area, or (2) Across or on a National Forest System road or a body of water adjacent thereto, or in any manner or place whereby any person or property is exposed to injury or damage as a result in such discharge.
- A Special Use Permit issued by the USFS is required to conduct paid guide services on USFS lands.
- The U.S. Forest Service performs various habitat management activities including prescribed fire during the year. The Forest Service is not responsible for stands/blinds damaged or destroyed by such management activities. For more information contact the local USFS office.

ANTLERLESS DEER PERMITS

- You must be in possession of a USFS Antlerless Deer Permit to take antlerless deer during the general season on Units 902, 903, 904, and 905, that are wildlife management areas jointly managed by TPWD and the USFS.
- USFS antlerless deer permits are not required during the Archery Only, Youth Only, or an established Muzzleloader Only season on USFS units.
- The USFS offers a limited number of permits to hunt antlerless deer during the general open season on Alabama Creek WMA, Bannister WMA, Moore Plantation WMA and Sam Houston National Forest WMA. Hunters wishing to apply for antlerless permits must apply online at www.tpwd.texas.gov/drawn hunts. The deadline to apply is September 30.
- Only one application per hunter allowed. Adult and youth permits are available. Only those drawn will be notified by email. Postcard and email applications will no longer be accepted by the U.S. Forest Service or TPWD Austin Headquarters.

MANDATORY DEER CHECK STATION

In order for the USFS units to obtain valuable harvest information, all deer harvested on certain days must be checked at a designated deer check station and receive a metal harvest tag. Deer must be field dressed prior to check-in. See unit maps for more information on when check stations will be open.

ATVS AND HORSEBACK RIDING

- There is only one designated OHV trail on the National Forests and Grasslands in Texas and that is the Multiple Use Trail located in the Sam Houston National Forest. The Sam Houston National Forest offers 85 miles of multiple-use trails which may be utilized by registered Off-Highway Vehicles (OHVs). ATVs are prohibited on all other units. Information on ATVs and OHVs on the Forest may be found at: www.fs.usda.gov/activity/texas/recreation/ohv
- There are no special riding provisions or exemptions for disabled persons on U.S. Forest Service lands.
- Recreational horseback riding is allowed on all USFS units year-round.

ADDITIONAL INFORMATION AND RESTRICTIONS IN EFFECT ON U.S. FOREST SERVICE UNITS (CONTINUED)

VEHICLE TRAFFIC ON FOREST SERVICE UNITS – MOTOR VEHICLE USE MAPS (MVUM)

The MVUM is a requirement of the Travel Management Final Rule and reflects travel management decisions on each forest. The MVUM displays National Forest System (NFS) routes (roads and trails) or areas designated open to motorized travel. The MVUM also displays allowed uses by vehicle class (highway-legal vehicles, vehicles less than 50 inches wide and motorcycles), seasonal allowances and provides information on other travel rules and regulations. Routes not shown on the MVUM are not open to public motor vehicle travel. Routes designated for motorized use may not always be signed on the ground but will be identified on the MVUM. It will be the public's responsibility to reference the MVUM to determine designated routes for motor vehicle use. The MVUM will be updated annually to correct mapping errors or discrepancies and update travel decisions. The MVUM is a black and white map with no topographic features. It is not a stand-alone map and is best used in conjunction with a Forest Visitor Map. The MVUM is free to the public at each local Ranger District office and at the Supervisor's Office. The MVUM list is also available for download and sections of these maps may be printed from your home computer. Visit the National Forest and Grasslands in Texas homepage www.fs.usda.gov/texas and click on the Motor Vehicle Use Maps (MVUM) link located on the right side of the page under "Quick Links."

CAMPING

Camping is restricted to developed campgrounds, designated hunter camps, and designated camp sites only from one day prior to the start of the Archery Season until one day after the end of the General Gun Season. During other times, persons may camp elsewhere in the USFS units in compliance with orders of the Forest Supervisor.

ROADS CLOSURES AND PARKING ON THE UNITS

Some USFS unit roads may be closed to vehicular traffic on a seasonal basis. As a permit holder, you retain the right to walk into the unit and utilize it for authorized activities although access may temporarily be less convenient.

NOTICE: Some portions of the U.S. Forest Service units are designated as "Wilderness Areas" and prohibit use of motorized vehicles, except for wheelchairs if designed solely for use by a mobility impaired person for locomotion, that are suitable for use in an indoor pedestrian areas.

DO NOT BLOCK roads, gates, trails, or entrances to service roads with parked vehicles. Be sure that your parked vehicle does not impede the flow of traffic or present a safety hazard. Your vehicle may be ticketed or even towed if necessary to allow emergency access.

FOR MORE INFORMATION ABOUT A NATIONAL FOREST

A list of official orders/prohibitions issued by the Forest Supervisor for the National Forests & Grasslands in Texas can be found at www.fs.usda.gov/detail/texas/home/?cid=STELPRDB5292305

These orders describe the prohibitions, closures, and regulations for the National Forests and Grasslands in Texas and are subject to updates and changes. Maps are not attached to the orders, but may be obtained by contacting the Forest Supervisor's Office in Lufkin. Questions regarding these orders or requests for copies should be directed to USDA Forest Service, 2221 N. Raguet St., Lufkin, TX 75904.

For more information visit the National Forests and Grasslands in Texas website or contact the following offices.

www.fs.usda.gov/texas

FOREST SUPERVISOR

2221 N. Raguet St.
Lufkin, TX 75904
936/639-8501

ANGELINA NATIONAL FOREST

111 Walnut Ridge Rd.
Zavalla, TX 75980
936/897-1068

CADDO/LBJ NATIONAL GRASSLANDS

1400 U.S. 81/287
P.O. Box 507
Decatur, TX 76234
940/627-5475

DAVY CROCKETT NATIONAL FOREST

18551 Hwy. 7 East
Kennard, TX 75847
936/655-2299

SABINE NATIONAL FOREST

5050 Hwy. 21 East
Hemphill, TX 75948
409/625-1940
Toll free: 866/235-1750

SAM HOUSTON NATIONAL FOREST

394 FM 1375 West
New Waverly, TX 77358
936/344-6205
Toll free: 888/361-6908

YOUTH HUNTING INFORMATION AND REGULATIONS

All participants in youth hunts must possess a hunting license, any required stamps, and HIP (Harvest Information Program) certification if hunting migratory birds.

Adult supervision of minors is required during public hunts. When hunting on public lands, youth under 17 are required to be under the immediate supervision of a duly permitted, authorized supervising adult, age 18 or older, who is licensed to hunt in Texas.

- Youth under 12 years of age must remain within normal voice distance of an adult supervisor.
- For youth ages 12 to 16 who have received hunter education certification, the requirement for immediate supervision is relaxed to the extent that the supervising adult is required only to be present on the public hunting unit.

Please note that this hunter education requirement is different than the statewide requirement and is in effect for all public hunting lands under the administration of TPWD. The supervising adult is responsible for the actions and liability of the youth.

A Quick Reference Chart is included on each Public Hunt Region Map to assist in locating those public hunting areas which will offer youth hunting opportunities this season. Refer to the chart and the Table of Contents to locate an area. All of the youth hunt information is found on the unit maps. Special regulations and notices of applicable rules that will be in effect during the hunts are listed in the Legal Game box, or on some maps, in a separate Special Regulations box.

YOUTH ONLY HUNTS: During the hunts listed as Youth Only, only youth under 17 are authorized to hunt. Youth participating in the Youth Only Waterfowl season established by the U.S. Fish and Wildlife Service must be age 15 or younger.

YOUTH/ADULT HUNTS: Each group must contain a youth under 17 years of age to participate. During the hunts listed as Youth/Adult, the supervising adults as well as the youths will be allowed to hunt.

YOUTH POSTCARD HUNTS AND WORKSHOPS: See pages xx-xxvi for more youth hunting opportunities offered by postcard drawing and Mentored Hunting Workshops.

HUNTER EDUCATION

Every adult hunter (including out-of-state hunters) born on or after Sept. 2, 1971, must successfully complete a Hunter Education Training Course. Minimum age of certification is 9 years and cost is \$15.

If you were born on or after Sept. 2, 1971, and you are:

- under 9 years of age, you must be accompanied*.
- age 9 through 16, you may successfully complete a hunter education course, or you must be accompanied*.
- age 17 and over, you must successfully complete a hunter education course; or purchase a "Hunter Education Deferral," and you must be accompanied*.

Hunter Education Deferral (cost: \$10) Allows a person 17 years of age or older who has not completed a hunter education program to defer completion for up to one year. A deferral may only be obtained once and is only valid until the end of the current license year. A person who has been convicted or has received deferred adjudication for violation of the mandatory hunter education requirement is prohibited from applying for a deferral. Take the course by August 31 of the current license year and receive a \$5 discount off the \$15 course cost.

* Accompanied means: By a person who is at least 17, who is licensed to hunt in Texas, who has passed hunter education or is exempt (born before Sept. 2, 1971), and you must be within normal voice control. Proof of certification or deferral is required to be on your person while hunting.

Note: Certification is not required to purchase a hunting license.

For course information, please consult the TPWD Hunter Education section at www.tpwd.texas.gov/huntered or call toll-free 800/792-1112 (menu 6) or call 512/389-4999.

QUESTIONS AND ANSWERS

What are Public Hunting Lands?

Public hunting lands include property that TPWD owns or leases from various agencies, corporations, and private landowners.

Landowners retain full rights to use their property for forest products, agricultural crops, livestock grazing, mineral recovery, water supply, and uses other than hunting on leased public hunting lands.

Remember to respect the rights and property of the landowner and other public users. Your actions will determine the future access of these lands to the public.

What type of permit must I have and what will it allow me to do?

1. The Annual Public Hunting (APH) Permit (\$48) allows an adult access to designated public hunting lands in this booklet.
 - Hunting is allowed for white-tailed deer, feral hogs, exotics, game birds, predators, furbearers, and more without having to pay daily permit fees and in most instances, without having to be selected in a drawing.
 - Youth under 17, may accompany and hunt with an adult (18 or older) APH Permit holder free of charge. There is not a restriction on the number of youth an adult may take onto public these hunting lands but safety should be a primary concern.
2. A Limited Public Use (LPU) Permit (\$12) allows an adult access for fishing (when it is permitted on a unit), camping, birdwatching, hiking, and other recreational activities on designated public hunting lands, but they may not hunt or possess firearms or archery equipment.

The APH and LPU Permits provides an adult with access to all of the units during the time periods listed in this Map Booklet.

A permit is not required for:

- (1) youth (under age 17) under the supervision of a permitted adult;
- (2) persons participating in educational programs, management demonstrations or other scheduled activities for which the permit requirement has been waived by TPWD;
- (3) a non-hunting and non-fishing adult who is assisting a disabled permit holder,
- (4) private property owners/operators utilizing designated roads to cross public hunting lands to travel directly to or from their property; or
- (5) persons who are authorized by, and acting in an official capacity for TPWD or the owners of public hunting lands.

See the rules listed in the Legal Game box on each unit map and the recreational visitation schedule on pages 147-149.

Hunting and Fishing Activity

In order to hunt on any public hunting lands, persons age 17 or older must possess an APH Permit, a hunting license, and any required stamps. Youth (under age 17) are required to have a Texas hunting license but are not required to possess their own permit to hunt or fish however, they must hunt or fish under the supervision of an authorized supervising adult (age 18 or older) who possesses the required permit.

An APH or LPU permit is required to fish from the bank or within the enclosed waters of public hunting lands. The LPU allows for fishing activities on public hunting units that offer fishing. A fishing license is not required to fish from the bank of public waters found in units located within state parks if fishing is permitted.

Horseback Riding Activity

On U.S. Army Corps of Engineers lands and other public hunting units that allow equestrian use, users must possess either an APH Permit or an LPU Permit. See unit map for site specific rules for equestrian use. See the Prohibited Acts pages for more information concerning the use of horses and the requirements for Coggin's clearances.

How will I be able to locate the public hunting lands?

All units of public hunting lands available for public use under the APH and LPU permits are listed in this Map Booklet. Previous years' Map Booklets and supplements are obsolete. Check the current Map Booklet page for each unit before entering.

If you cannot find a unit in the Map Booklet, then the unit is not a part of the Public Hunting Lands program. If you are still not sure about a unit, call 1-800-792-1112 menu 5 for public hunting information.

The maps in this Map Booklet are the only maps of public hunting lands that TPWD provides that indicate the hunting areas and designated roads to which the permit holder has access. Maps purchased from other sources (U.S. Forest Service, COE, etc.) may include private roads that are not included for access by permit holders. **Study the maps in this booklet closely to avoid trespassing on private property or private roads when accessing, using or leaving public hunting lands.** Remember that the public hunting permit authorizes access only to public hunting lands but not to adjacent private property. Ignorance of the law is no excuse or defense should you be charged with trespassing or hunting without landowner permission on private property.

Boundary Markers: Boundaries of most public hunting lands are marked at frequent intervals with signs facing outward and displaying information identifying the property as public hunting lands or a TPWD wildlife management area. If you can see the printed text on the Public Hunting Lands signs or the old Type II boundary signs, you are outside of the Public Hunting Lands. Also, U.S. Forest Service WMA boundaries are identified by yellow metal signs.

Some lands may have been removed from the Public Hunting Program since last season and it is possible that some of the public hunting lands signs may not have been removed. Also, many owners of private property erect similar signs indicating that their land is a “wildlife management area” or “game management area.” It is recommended that you make a preliminary visit to a unit to scout and determine if campsites are adequate for your needs before you arrive for the hunt. Unless you are exempt, you must have your permit with you at any time you are on public hunting lands.

What is on-site registration (OSR)?

Some units in this booklet require on-site registration (OSR) for entry or participation in certain activities. The OSR requirement is in addition to any other permit which may be needed for hunting or access.

OSR involves signing in at a registration station by filling out the top portion (Part A) of the form and depositing it in the registration box before beginning your activities on the area. The bottom portion (Part B) must be filled out and placed in the registration box before leaving the area. OSR forms are available at registration stations and in the back of this booklet to comply with on-site registration requirements. Photocopies are acceptable if additional forms are needed.

Is it possible that access to some of the public hunting lands listed in the Map Booklet may be further restricted during the Sept. 1–Aug. 31 period for which my permit is valid?

Yes, it is possible, but this seldom occurs. TPWD reserves the right to restrict bag limits or close seasons under emergency conditions if needed to protect wildlife resources. Similarly, access to interior designated roads may at times be closed to protect sensitive areas, reduce littering or trash dumping, prevent wildfires, or to promote safety by directing the public away from hazardous situations. If you encounter a “road closed” sign, barricade or other similar structures indicating closure of a designated road, you should assume that the road is closed for a good reason and cease vehicle travel at that point. Such on-site closures will supersede designated road indications shown in the Map Booklet. As a permit holder, you retain the right to walk into the unit and utilize it for authorized activities although access may temporarily be less convenient. When the reason for the road closure is resolved, roads will reopen for public use.

In very rare instances, a landowner may choose to withdraw lands from the Public Hunting Lands Program before the end of the permit period. This is permitted by the contract under which TPWD has leased these lands. Should such a withdrawal of lands occur, signs will be posted at all major entrance points announcing that the specific parcel of land is no longer within the Public Hunting Lands Program and public access is no longer authorized.

There are also access restrictions on some of the areas during times of Special Permit hunts. Check the individual unit maps for closure dates or restricted access to parts of the public hunting areas.

Is crowding a problem on public hunting lands?

On occasion, crowding may occur on certain units, especially on opening day of the season. By hunting later in the season, or on weekdays rather than on weekends, and by making use of smaller or more remote units, you can generally avoid crowded conditions. Permit holders are reminded that in order to provide participants the freedom to spontaneously choose the time and place of their use of public hunting lands, the possibility of occasional crowding will exist.

Should you encounter crowded conditions on a unit, you are advised to move to a less congested location. Please treat other participants with the respect that you would like to be shown. Remember that the permit is an ANNUAL permit, which allows a variety of public use opportunities on multiple units throughout the year on a first-come, first-served basis.

What are the legal means and methods for taking feral hogs by Annual Public Hunting Permit?

At times when listed as a legal species on a specific unit, feral hogs may be taken with any type of legal firearm and ammunition, legal archery equipment, or crossbow with the following restrictions and provisions:

- The Legal Game box for a specific unit may further restrict the means and methods of taking feral hogs.
- Hunting of feral hogs is restricted to daylight hours only.
- Buckshot may not be used or possessed, unless authorized in the Legal Game box for a specific unit or hunt period.
- Dogs may not be used to hunt feral hogs, except on White Oak Creek (Unit 727); see the unit map for details.
- Baiting of feral hogs is prohibited, unless authorized for a specific unit or hunt period.
- Unless under contract with the department or the cooperating landowner, trapping of feral hogs is prohibited.
- **KNOW YOUR TARGET BEFORE SHOOTING.**

Black bears have been seen on or around some public hunting lands in East and West Texas and can easily be mistaken for a feral hog. Hunters are reminded that black bears are protected and may not be harmed or killed. Please report black bear sightings or mortalities to the appropriate wildlife district office.

What vehicle restrictions are in effect on public hunting lands?

Hunting from a vehicle or the possession of a loaded firearm in or on a motor vehicle is prohibited (see exception provided for holders of a concealed handgun permit). The use of motor vehicles, except as provided for disabled persons, is restricted to designated roads or trails. This regulation reduces potential conflict on these multiple use areas and minimizes habitat damage and wildlife disturbance.

Provisions for Disabled Permit Holders:

- A disabled person or someone directly assisting a disabled person, in possession of a state-issued disabled parking placard or disabled license plate issued to that person, in most cases may drive a motor vehicle directly to the hunt area, except on the USFS units. See “Additional Restrictions in Effect on U.S. Forest Service Units.”
NOTE: persons directly assisting a disabled person must remain within normal voice distance.
- A disabled person may possess a loaded firearm in or on the motor vehicle only when the motor vehicle is not in motion and the engine is not running.
- A disabled person may hunt from a parked motor vehicle that is not located in or on a designated road, designated vehicle parking area, or designated campground.
- The hunting of migratory game birds from a motor vehicle is further restricted to only paraplegics and single or double amputees of legs.

Access to some of the public hunting units is restricted to designated entry/exit locations. Check individual maps for designated entry/exit locations. **It is a violation to trespass onto private property or use private roads without the landowner’s permission.**

CAUTION: Flooding and inclement weather may limit the use of designated roads. Please exercise good judgment and avoid travel on muddy roads that would leave deep ruts and further restrict public access.

Temporary road closures, identified by signs or barricades, may be made by the department if current conditions warrant. Although vehicular entry may be limited at times, you may still enter the unit on foot.

ATV and OHV Use: All persons except qualified disabled persons and those assisting disabled persons operating an off-highway vehicle on public land must purchase and display an off-highway vehicle decal. Decals are available by phone or

fax from TPWD and at local retailers, for a list of dealers and further details go to www.tpwd.texas.gov/ohv. An **Off-Highway Vehicle (OHV)** is defined as an all-terrain vehicle (ATV), off-highway motorcycle, or any other four wheel drive vehicle not registered to be driven on a highway. See DEFINITIONS.

ATV operators must abide by all safety regulations and have completed a state of Texas approved safety training certification class to use an ATV on public hunting lands.

- ATV must display a current OHV decal. OHV requirement has been waived for handicapped individuals.
- ATV operators must take an ATV safety course and carry their ATV safety certificate with them.
- ATV operators **MUST WEAR** approved helmet and eye protection.
- ATV **CANNOT** be operated on any public road or road right of way.
- ATVs crossing any public road must do the following: (1) come to a complete stop, (2) head and tail lights must be on, and (3) crossing must be perpendicular to the roadway.
- See Additional Restrictions in Effect on USFS Units.

What restrictions are in place concerning the use of dogs?

Dogs may be used for hunting squirrel, rabbits, hares, fur-bearing animals, predatory animals, and game birds (except turkey) on most units during the open seasons. Use of dogs is not allowed on most State Park hunt areas. See the Prohibited Acts section for rules and regulations concerning the use of dogs and area maps for further restrictions concerning the use of dogs.

Owners of dogs brought onto Public Hunting Lands must be able to show documentation of current rabies vaccination. Owners are responsible for the actions of their dog and should exercise control of the dog at all times to assure that the activities of other permit holders are not interfered with and that wildlife is not harassed.

Will camping be allowed on public hunting lands?

Camping is limited to primitive campsites only. There are no shelters, toilets, or drinking water available on most units. Camping for more than 14 consecutive days on the same unit of public hunting lands, or for more than 21 days in any 30-day period is prohibited.

Collection of fallen wood for properly contained campfire use on these units is allowed, however, the cutting of standing trees or the removal of firewood from the units is prohibited.

Leaving refuse, trash, or garbage and littering is prohibited. Littering is one of the worst problems that causes landowners to remove their property from this program. Trash receptacles are not provided, so please take all trash with you upon departure and leave a clean campsite for your next visit.

See Prohibited Acts section for more rules on camping.

Does the U.S. Forest Service have different restrictions for hunting on their units that are included in the Annual Public Hunting Program?

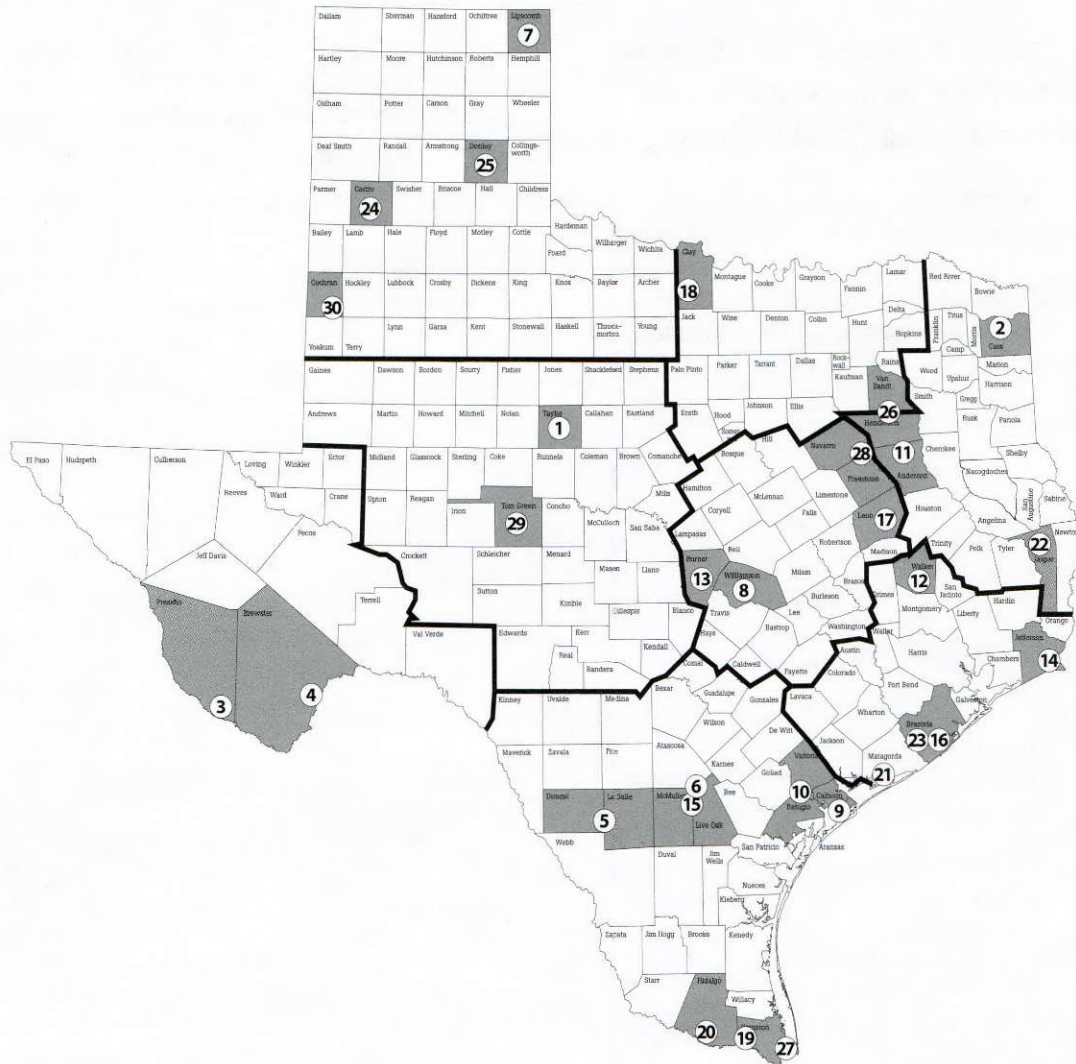
Yes, during the general (gun) season, antlerless deer may only be taken on four of the USFS units with a USFS Antlerless Deer Permit. Adults and youth may apply for a permit through TPWD's Drawn Hunt Program at www.tpwd.texas.gov/drawn hunts.

The use of motor vehicles, including ATVs and OHVs, on USFS units is more restrictive. All ATV and OHV use is managed on USFS units and not allowed except on designated trails. There are no special riding provisions or exemptions for disabled persons on USFS units. The USFS has created a new Motor Vehicle Use Map for each of their properties. Contact the USFS for the most current map containing roads available for motor vehicle use.

See unit maps and Additional Restrictions in Effect on USFS Units for more information or visit the U.S. Forest Service website, www.fs.usda.gov/texas.

POSTCARD SELECTION, PHONE RESERVATION HUNTS, REGULAR (DAILY) PERMITS, AND MENTORED HUNTING WORKSHOPS

E-Postcard hunts (online submission only), traditional postcard hunts, and phone reservation hunts require adults to possess a valid Annual public Hunting Permit (APH). Youth must be accompanied by a supervising adult 18 years of age or older who is an APH permit holder.



1. Abilene SP – Taylor County
2. Atlanta SP – Cass County
3. Big Bend Ranch SP – Presidio County
4. Black Gap WMA – Brewster County
5. Chaparral WMA – Dimmit/LaSalle Counties
6. Choke Canyon SP – North Shore Unit – McMullen/Live Oak Counties
7. Gene Howe WMA – W.A. Pat Murphy Unit – Lipscomb County
8. Granger PHL – Williamson County
9. Guadalupe Delta WMA – Mission Lake Unit – Calhoun County
10. Guadalupe Delta WMA – San Antonio River Unit – Victoria/Refugio Counties
11. Gus Engeling WMA – Anderson County
12. Huntsville SP – Walker County
13. Inks Lake SP – Burnet County
14. J.D. Murphree WMA – Jefferson County
15. James Daughtrey WMA – McMullen/Live Oak Counties
16. Justin Hurst WMA – Brazoria County
17. Keechi Creek WMA – Leon County
18. Lake Arrowhead SP – Clay County
19. Las Palomas WMA – Anacua & Carricitos Units – Cameron County
20. Las Palomas WMA – Baird, Chapote, & Taormina Units – Hidalgo County
21. Mad Island WMA – Matagorda County
22. Martin Dies, Jr. SP – Jasper County
23. Nannie M. Stringfellow WMA – Brazoria County
24. Playa Lakes WMA – Dimmitt Playa Unit – Castro County
25. Playa Lakes WMA – Taylor Lakes Unit – Donley County
26. Purts Creek SP – Henderson/Van Zandt Counties
27. Resaca de la Palma SP – Cameron County
28. Richland Creek WMA – North Pasture – Freestone/Navarro Counties
29. San Angelo SP – Tom Green County
30. Yoakum Dunes WMA – Cochran County

E-POSTCARD SELECTION HUNTS

E-Postcard hunts are available through the Public Hunt Drawing System. There are no application or permit fees to apply for the postcard hunts, but adults selected for the hunts are required to purchase an Annual Public Hunting Permit and all hunters must have a valid Texas hunting license to participate. Hunters must apply at www.tpwd.texas.gov/drawn Hunts.

ATLANTA STATE PARK

Squirrel

Sept. 24 and 25. Four groups of up to four hunters will be selected for each hunt period. Bag Limit: bag and possession limits for Cass County apply. Shotguns with birdshot are the only means allowed. Hunter orange is required. For more information, contact the park office at 903/796-6476. The deadline for application is Sept. 6, 2016.

BIG BEND RANCH STATE PARK

Quail

Nov. 14-17 and Dec. 12-15. Twelve hunters will be selected for each hunt period. Bag Limit: Statewide bag and possession limits apply. Shotguns are the only means allowed. The use of dogs, ATVs and ORVs is not allowed. It is recommended that hunters have a four-wheel drive vehicle or a high clearance vehicle to participate in this hunt. A jeep or four wheeled drive that has an elevated seat in the bed of the vehicle or on the back of a jeep, is strictly prohibited. For more information, contact the park office at 432/358-4444. The deadline for application is Oct. 18, 2016.

CHAPARRAL WMA

Feral Hog and Predator

Oct. 22-23. Two groups of up to four hunters will be selected. Bag Limit: Unlimited feral hogs and coyotes (no other animal may be taken). All legal firearm means are allowed (no archery or crossbow). Legal daylight shooting hours only (no night hunting). Baiting is allowed. All hunters must attend a mandatory orientation at 7:00 p.m. on Friday evening before the hunt. Standby positions may be available. Hunters are encouraged to bring portable blinds. For more information, contact the WMA Field Office at 830/676-3413 or visit the Chaparral WMA Facebook page. The deadline for application is Oct. 7, 2016.

Multi-species

Jan. 14-16. Eight groups of up to four hunters will be selected. Bag Limit: One white-tailed deer (antlerless only) and unlimited feral hogs, coyotes, rabbits, and hares. One javelina, either sex. Quail may also be taken; statewide bag and possession limits apply. All legal firearm are allowed (no archery or crossbows). Legal daylight shooting hours only (no night hunting). Baiting is allowed. All hunters must attend a mandatory orientation at 7:00 p.m. on Friday evening before the hunt. Standby positions may be available. For more information, contact the WMA Field Office at 830/676-3413 or visit the Chaparral WMA Facebook page. The deadline for application is Dec. 27, 2016.

Quail

Oct. 29-30, Dec. 3-4, and Jan 7-8. Two groups of up to 4 hunters will be selected for each hunt period. Bag Limit: Statewide quail bag and possession limits apply, unlimited rabbits and hares. Shotguns with birdshot are the only legal means allowed. Legal shooting hours end at sunset. Baiting is not allowed. All hunters must attend a mandatory orientation at 7:00 p.m. on Friday evening before the hunt. Standby positions may be available. For more information, contact the WMA Field Office at 830/676-3413 or visit the Chaparral WMA Facebook page. The deadline for application is Oct. 18, 2016.

CHOKE CANYON SP – NORTH SHORE UNIT

Feral Hog

Feb. 11-26. Four hunters will be selected. Bag Limit: Unlimited feral hogs. Archery equipment, muzzleloaders, and shotguns with slugs are the only legal means allowed. There is no motor vehicle access, the area is accessible only by boat. Boats should be large enough to cross Choke Canyon Reservoir in windy conditions. Hunters must attend a mandatory orientation at 11:00 a.m. on the first day of the hunt. Hunt ends at sunset on the last day. Baiting is allowed. Standby positions will not be available. For more information, contact the WMA Field Office at 361/274-3573. The deadline for application is Jan. 26, 2017.

GENE HOWE WMA – PAT MURPHY UNIT

Youth Deer

Nov. 25-27. One group of up two youth will be selected. Bag Limit: two white-tailed deer (either sex, limit one buck). Buck must have an inside main beam spread equal to or wider than the ear tips or at least one unbranched antler and unlimited feral hogs. Baiting is allowed and the use of ATVs and ORVs is recommended. Centerfire rifles with mounted scopes are the only legal means allowed during these hunts. Standby positions may be available. A youth can apply as a standby hunter for any or all hunt periods. For more information, contact the WMA at 806/323-8642. The deadline for application is Sept. 16, 2016.

GRANGER PHL

Archery Deer

Oct. 15 - Jan. 1. Fifty hunters will be selected. Bag Limit: Four white-tailed deer (either sex, limit one buck). Two antlerless must be harvested and checked in to receive a buck permit. All waterfowl, snipe, gallinules, and woodcock species having an open season, squirrels, rabbits, hares and feral hogs may also be taken. Fishing is allowed. All selected hunters must attend a mandatory orientation on Oct. 15. Each application may contain 1-4 hunters, youth must apply with an adult who is 18 or older. For more information, contact the Wildlife field office at 512/925-3787. The deadline for application is Oct. 1, 2016.

GUADALUPE DELTA WMA – MISSION LAKE UNIT

Youth Deer

Oct. 15-16, 22-23, and Feb. 4-5. Eight youth will be selected for each hunt period. Applications may contain one supervising adult and up to two youths. Bag Limit: two white-tailed deer (either sex, limit one buck). Buck must have an inside main beam spread equal to or wider than the ear tips or at least one unbranched antler and unlimited feral hogs. Baiting is allowed and the use of ATVs and ORVs is recommended. Centerfire rifles with mounted scopes are the only legal means allowed during these hunts. Standby positions may be available. A youth can apply as a standby hunter for any or all hunt periods. For more information, contact the Bay City field office at 979/323-9669. The deadline for application is Sept. 16, 2016.

GUS ENGELING WMA

Feral Hog

May 4-7, 11-14, 18-21, and 25-28. Fifty hunters will be selected for each hunt period. Bag Limit: Unlimited feral hogs. Night hunting is prohibited. Baiting is allowed and hunters may bring portable blinds. The use of ATVs or ORVs is prohibited. Any legal means are allowed. Hunter orange is required. All hunters must attend a mandatory orientation at 10:00 a.m. the first day of the hunt. Hunt period will end at sunset on the last day. Standby positions will not be available. For more information, contact the WMA at 903/928-2251 or visit the Gus Engeling WMA Facebook page. The deadline for application is Jan. 26, 2017.

Squirrel

Feb. 16-19. Fifty hunters will be selected. Bag Limit: Daily bag limits for Anderson County apply. The use of ATVs or ORVs is prohibited. Any legal means are allowed. Hunter orange is required. All hunters must attend a mandatory orientation at 10:00 a.m. the first day of the hunt. Hunt period will end at sunset on the last day. Baiting is not allowed. Standby positions will not be available. For more information, contact the WMA at 903/928-2251 or visit the Gus Engeling WMA Facebook page. The deadline for application is Sept. 6, 2016.

JAMES DAUGHTREY WMA

Archery Deer

Nov. 5-20. Ten groups of up to four hunters will be selected. Bag Limit: Three white-tailed deer (either sex, limit one buck). Buck must have an inside main beam spread equal to or wider than the ear tips, have 7 or less antler points with an inside main beam spread of at least 12 inches, or must have at least one unbranched antler. Unlimited feral hogs and coyotes. Hunting will be limited to Compartments 7, 8, 11, 12, 13, 14, 15, and adjacent areas accessible only by boat or significant hiking by foot. Hunters should take this into consideration before applying for this hunt. All legal archery equipment is allowed (traditional and crossbows). All hunters must attend a mandatory orientation at 11:00 a.m. on the first day of the hunt. Hunt ends at noon on the last day. Baiting is allowed. Standby positions may be available. For more information, contact the WMA Field Office at 361/274-3573 or visit the Daughtrey WMA Facebook page. The deadline for application is Oct. 1, 2016.

Feral Hog/Predator

Feb. 11-26. Twenty groups of up to four hunters will be selected. Bag Limit: Unlimited feral hogs and coyotes. Hunting will be limited to specific compartments and adjacent areas accessible only by boat or significant hiking by foot. Hunters should take this into consideration before applying for this hunt. All legal archery equipment, shotguns with slugs, and muzzleloaders allowed. All hunters must attend a mandatory orientation at 11:00 a.m. on the first day of the hunt. Hunt ends at sunset on the last day. Baiting is allowed. Standby positions may be available. For more information, contact the WMA Field Office at 361/274-3573 or visit the Daughtrey WMA Facebook page. The deadline for application is Oct. 7, 2016.

JUSTIN HURST WMA

Youth Deer

Oct. 1-2. Seven youth hunters will be selected. Applications may contain one supervising adult and up to two youths. Bag Limit: Two white-tailed deer (either sex). Bucks must have an inside main beam spread of 13 inches or greater (limit one) or at least one unbranched antler. Unlimited feral hogs and coyotes. The use of ATVs and ORVs is recommended. Centerfire rifles with mounted scopes are the only legal means allowed during these hunts. Baiting is allowed. Standby positions may be available. For more information, contact the Bay City field office at 979/323-9669. The deadline for application is Sept. 16, 2016.

Youth Deer Antlerless/Spike

Oct. 8-9. Twelve hunters will be selected. Bag Limit: Three white-tailed deer (antlerless or spike bucks, limit two spikes). Unlimited feral hogs and coyotes. Applications may contain a single supervising adult and up to two youths. Centerfire rifles with mounted scopes are the only legal means allowed during these hunts. Standby positions may be available. Baiting is allowed and the use of ATVs and ORVs is recommended. For more information, contact the Bay City field office at 979/323-9669. The deadline for application is Sept. 20, 2016.

KEECHI CREEK WMA

Multi-species

Jan. 10-13. Eight hunters will be selected. Bag Limit: Two white-tailed deer (either sex, limit one fork antlered buck). Bucks must have an inside main beam spread of 13 inches or greater (limit one) or at least one unbranched antler. All waterfowl species having an open season, snipe, gallinules, woodcock, squirrel, rabbits, hares, and feral hogs may also be taken (bag and possession limits for Leon County apply). Fishing is allowed. Baiting for deer and feral hogs is allowed and ATV/ORV use is strongly recommended. Hunters must attend a mandatory orientation at 3:00 p.m. on the first day of the hunt period. Camping is allowed on the area, however, there are no facilities available. For more information, contact Wildlife field office at 903/389-7080. The deadline for application is Dec. 27, 2016.

Feral Hog

Mar. 3-5, 13-17. Three groups of up to 4 hunters will be selected. Bag Limit: Unlimited feral hogs. This area is subject to prolonged and extensive flooding and does not have all weather access roads and all weather foot gear and ATV/UTV use is strongly recommended. Some hunters will have to travel 2-3 miles to a hunting compartment. Hunter orange required. Baiting is allowed. Standby positions will not be available. Hunters must attend a mandatory orientation at 3:00 p.m. on the first day of the hunt period. Camping is allowed on the area, however, there are no facilities available. For more information, contact Wildlife field office at 903/389-7080. The deadline for application is Jan. 26, 2017.

Waterfowl

Jan. 20-22, 27-29. Eight hunters for each hunt period will be selected. Bag Limit: Daily limit for the North Duck Zone and Eastern Goose Zone. This area is subject to prolonged and extensive flooding and does not have all weather access roads and ATV/UTV use is strongly recommended. Hunter orange required. Standby positions will not be available. Hunters must attend a mandatory orientation on the first day of the hunt period. Camping is allowed on the area, however, there are no facilities available. For more information, contact Wildlife field office at 903/389-7080. The deadline for application is Jan. 26, 2017.

MAD ISLAND WMA

Youth Deer

Oct. 22-23. Six youth hunters will be selected. Bag Limit: One white-tailed deer (either sex). Buck must have an inside main beam spread of 13 inches or greater or at least one unbranched antler. Unlimited feral hogs and coyotes. Centerfire rifles with mounted scopes are the only legal means allowed. Baiting is allowed and ATV/ORV use is recommended. Standby positions may be available. For more information, contact the WMA office at 979/323-9579. The deadline for application is Sept. 16, 2016.

MARTIN DIES, JR. SP

Youth Archery Deer

Oct. 15-16. Five youth hunters will be selected. Bag Limit: Two white-tailed deer (antlerless only). Unlimited feral hogs. Archery proficiency will be checked before the hunt begins. Hunters are encouraged to bring chairs. Baiting is allowed. Standby positions may be available. For more information, contact the Park office at 409/384-5231. The deadline for application is Sept. 30, 2016.

NANNIE M. STRINGFELLOW WMA

Feral Hog

Feb. 14-16, Feb. 28-Mar. 2. Thirty hunters will be selected for each hunt period. Bag Limit: Unlimited feral hogs. Hunters may bring portable blinds and no fully automatic firearms are allowed. Baiting is allowed and ATV/ORV use is recommended. Standby positions may be available. Hunters must attend an 11:00 a.m. mandatory orientation at the Nannie Stringfellow WMA headquarters on the first day of each hunt period. For more information, contact the Bay City office at 979/323-9669 or the WMA office at 979/798-8746. The deadline for application is Jan. 26, 2017.

Youth/Adult Feral Hog

Feb. 4-5. Forty-four hunters will be selected. Bag Limit: Unlimited feral hogs. Each application must contain at least one youth. Centerfire rifles with mounted scopes are the only legal means allowed during this hunt. Baiting is allowed and the use of ATVs and ORVs is recommended. Standby positions may be available. Hunters must attend an 11:00 a.m. mandatory orientation at the Nannie Stringfellow WMA headquarters on the first day of each hunt period. For more information, contact the Bay City office at 979/323-9669 or the WMA office at 979/798-8746. The deadline for application is Jan. 19, 2017.

Youth Deer

Oct. 1-2, 29-30. Twenty-five youth will be selected for each hunt period. Bag Limit: Two white-tailed deer (either sex, limit one antlerless and one buck). Buck must have an inside main beam spread of at least 13 inches or at least one unbranched antler. Unlimited feral hogs. Baiting is allowed and the use of ATVs and ORVs is highly recommended. Centerfire rifles with mounted scopes are the only legal means allowed during these hunts. Standby positions may be available. For more information, contact the Bay City field office at 979/323-9669 or the WMA office at 979/798-8746. The deadline for application is Sept. 16, 2016.

Youth Deer Antlerless/Spike

Oct. 22-23. Twenty-five hunters will be selected. Bag Limit: Two white-tailed deer (antlerless or spike bucks, limit one spike). Unlimited feral hogs. Centerfire rifles with mounted scopes are the only legal means allowed during these hunts. Standby positions may be available. Baiting is allowed and ATV/ORV use is highly recommended. For more information, contact the Bay City field office at 979/323-9669 or the WMA office at 979/798-8746. The deadline for application is Sept. 20, 2016.

PLAYA LAKES WMA – DIMMIT PLAYA UNIT

Waterfowl

Nov. 5-6, 12-13, 19-20, and 26-27. One group of up to four hunters will be selected for each hunt period. Bag Limit: Waterfowl and Sandhill Cranes. Daily bag and possession limits for High Plains Mallard Management Unit, Western Goose Zone, and Sandhill Crane Zone A apply. Only non-toxic shot is allowed to be possessed or used during this hunt – NO LEAD SHOT. For more information, contact the WMA at 806/492-3405. The deadline for application is Oct. 18, 2016.

Waterfowl/Pheasant

Dec. 3-4, 17-18, and Dec. 31- Jan. 1. One group of up to four hunters will be selected for each hunt period. Bag Limit: Pheasant, Waterfowl and Sandhill Cranes. Daily bag and possession limits for Castro County, High Plains Mallard Management Unit, Western Goose Zone, and Sandhill Crane Zone A apply. For more information, contact the WMA at 806/492-3405. The deadline for application is Nov. 18, 2016.

PLAYA LAKES WMA – TAYLOR LAKES UNIT

Archery Deer

Nov. 14-18. One group of up to 2 hunters will be selected. Bag Limit: Two white-tailed deer (antlerless only). Unlimited Feral Hogs. For more information, contact the WMA at 806/492-3405. The deadline for application is Oct. 1, 2016.

Youth Deer

Nov. 25-27. One youth hunter and one supervising adult will be selected. Bag Limit: Two white-tailed deer (either sex, limit one buck). Unlimited feral hogs. Centerfire rifles of .243 caliber or larger are the only means allowed. Baiting is allowed. For more information, contact the WMA at 806/492-3405. The deadline for application is Sept. 16, 2016.

Youth/Adult Waterfowl

Dec. 17-18 and Dec. 31-Jan. 1. One group of up to four hunters will be selected for each hunt period. Bag Limit: Waterfowl, dove, quail, rabbits, and hares. Bag and possession limits for High Plains Mallard Management Unit, Western Goose Zone, North Zone Dove, and statewide quail apply. Shotguns with birdshot are the only means allowed. For more information, contact the WMA at 806/492-3405. The deadline for application is Dec. 2, 2016.

RICHLAND CREEK WMA – NORTH PASTURE

Waterfowl

Nov. 11-13, 18-20, Dec. 2-4. Fifteen groups of up to four hunters will be selected for each hunt period depending on habitat conditions. Bag Limit: Daily bag and possession limits for the North Zone Duck season apply. Shooting hours end at noon. Standby positions may be available. All hunt group members must attend a mandatory orientation at 3:00 p.m. on the first day of the hunt period. Hunt locations will be determined at the Friday orientation and hunters will be allowed to hunt the following Saturday and Sunday mornings until noon. The hunt will begin after orientation at which time hunt locations will be determined. For more information, contact the WMA office at 903/389-7080. The deadline for application is Oct. 18, 2016.

SAN ANGELO SP

Feral Hog

Apr. 23-24. Five hunters will be selected. Bag Limit: Unlimited feral hogs and one exotic mammal. Baiting is allowed. For more information, contact the park at 325/389-8900. The deadline for application is Jan. 26, 2016.

YOAKUM DUNES WMA

Dove

Sept. 10-11, 17-18. Two groups of up to four hunters will be selected for each hunt period. Bag Limit: Bag and possession limits for North Zone Dove apply. For more information, contact the WMA office at 806/598-2562. The deadline for application is Aug. 30, 2016.

Quail

Dec. 31-Jan. 1, Jan. 14-15. One group of up to four hunters will be selected for each hunt period. Bag Limit: Statewide bag and possession limits apply. For more information, contact the WMA office at 806/598-2562. The deadline for application is Oct. 18, 2016.

TRADITIONAL POSTCARD SELECTION HUNTS

If the number of requests exceeds the number of available reservations, the reservations will be assigned by drawing. There are no application or permit fees to apply for the postcard hunts, but adults selected for the hunts are required to purchase an Annual Public Hunting Permit (\$48) and all hunters must have a valid Texas hunting license to participate. The group leader of the drawn groups will be notified of their selection by phone or e-mail. **If your postcard is drawn and a member of your hunt group cannot take part in the hunt, you cannot assign the hunt position to someone else.**

HOW TO APPLY: Interested persons may apply by sending a postcard that includes:

- Information on the group leader (name, age, address, day and evening telephone numbers, and email address),
- Other group members (names and ages), and
- Specified hunt types or periods.
- Only one application per hunt allowed (area/category combination).

Postcards must be mailed to the address shown for the specific unit holding the postcard drawing. **Postcards mailed to the Austin Headquarters will not be considered and will not be forwarded.**

GUADALUPE DELTA WMA – SAN ANTONIO RIVER UNIT

Multi-species

Dec. 9-11, Jan. 6-8, 13-15, and 20-22. One group of up to four hunters will be selected. Bag Limit: All waterfowl species, coot, rail, snipe, and gallinule, having an open season during these hunt days may be taken, as well as squirrel, rabbits, hares, and unlimited feral hogs. Dove may also be taken provided these dates fall within the established dove season for Victoria and Refugio counties. Fishing is allowed. Hunters must attend a noon mandatory orientation at the Guadalupe Delta WMA on the Friday of each hunt period. Hunters may camp on the area however, there are no facilities available. Each person may apply only once. Mail to: Texas Parks and Wildlife Dept., c/o San Antonio River Unit Hunts, 715 South Highway 35, Rockport, TX 78382. Selected group leaders will be notified by phone. The deadline for application is Oct. 28, 2016. For more information, contact the Rockport field office at 361/790-0307 or the WMA at 361/552-6637.

NANNIE M. STRINGFELLOW WMA

Waterfowl

Jan. 13, 20, 27. Four groups of up to four hunters will be selected. Bag Limit: Ducks, geese, snipe, sandhill cranes, and dove provided the season is open for those species on those dates. Only non-toxic shot is allowed. Hunting parties will meet at the WMA headquarters (information to be supplied at the time of registration). Each person may apply only once. Mail postcard application to: Texas Parks and Wildlife Dept., c/o Stringfellow WMA Waterfowl Hunts, 2200 7th Street, 3rd Floor, Bay City, TX 77414. The deadline for application is Dec. 2, 2016. For more information, contact the Bay City office at 979/323-9669 or the WMA office at 979/798-8746.

HUNTS BY PHONE RESERVATION

Reservations are on a first-come, first-served basis and must be made through the field office personnel; voice mail messages will not be accepted. Interested parties must reserve an assigned blind by contacting the area manager before being allowed access to the WMA for hunting.

BLACK GAP WMA

Predator

Jan. 20-22 and 27-29. Reservations will be accepted for six groups of up to two hunters for each hunt period. Bag Limit: Unlimited coyotes and bobcats (no other predators may be harvested). Hunting parties will meet at the WMA Headquarters (details provided at the time of registration). Reservations will be made by calling the Black Gap WMA office at 432/376-2216 only on Jan. 9, 2017 beginning at 9:00 a.m. until noon.

REGULAR PERMIT HUNTS

A Regular Permit is available for certain small game and waterfowl hunts on specific areas on a first-come first-served basis.

A \$20 fee is charged for each Regular Permit issued, however, the fee will be waived for youth hunters (under age 17) and for persons possessing an Annual Public Hunting Permit.

A valid hunting license and any required stamp endorsements are required to participate in these hunts.

All participants must check in and out each day at the area check station before entering the hunt area and before leaving for the day.

The check station will open one hour before legal shooting hours, except on waterfowl hunts when the station will open approximately two hours before legal shooting hours.

The department reserves the right to limit the number of hunters, cancel or modify hunts or hunt dates, alter bag limits, or modify hunt procedures at any time to address resource and safety concerns.

Refer to the Prohibited Acts section for additional information and restrictions.

Youth and Youth/Adult Hunts by Regular Permit:

There is no minimum age to participate in these hunts. Youth must be accompanied by a supervising adult who is 18 years of age or older. Youth hunts are designated as either Youth Only or Youth/Adult. During Youth Only Hunts, only the youth is authorized to hunt. During Youth/Adult Hunts, both youth and adults may hunt and require that each hunting party contain at least one hunting youth under 17 years of age.

Reminder: Vaccination of hunting dogs against rabies is required by Department of State Health Services and owners must be able to show documentation of current vaccinations whenever the animal is transported.

CHAPARRAL WMA

White-winged Dove: Sept. 3, 4, 10, and 11. Bag and possession limits correspond to limits during the Special Season in the Special White-winged Dove Area. Unlimited rabbits and hares may also be taken during these dates. Afternoon hunting only. Shooting Hours are from noon to sunset.

Dove: Sept. 23-25 and Oct. 8-9 only, provided that these dates occur during the season established for dove in the Special White-winged Dove Area. Bag and possession limits for dove corresponds to limits during the Regular Season in the Special White-winged Dove Area. Unlimited rabbits and hares may also be taken during these dates. Shooting Hours are from 30 minutes before sunrise to sunset.

Youth/Adult Quail: Oct. 22 and 23, provided these dates occur during the season established for dove in the Special White-winged Dove Area. Unlimited rabbits and hares may also be taken during these dates. Each hunting party of up to 4 persons must include at least one youth under 17 to participate. Shooting Hours are from 30 minutes before sunrise to sunset.

For more information contact the WMA at 830/676-3413.

HUNTSVILLE STATE PARK

Squirrel: Dec. 7 and 8. Bag and possession limits correspond to limits for squirrel in Walker County. Shotguns with no larger than #4 lead shot are the only legal means allowed. Use of dogs is prohibited. Shooting Hours are from 30 minutes before sunrise to noon. Park is closed to public during these hunts. For more information contact the park at 936/295-5644.

J. D. MURPHREE WMA –

BIG HILL, HILLEBRANDT AND SALT BAYOU UNITS

Bag and Possession Limits: Corresponds to limits for waterfowl (ducks, geese, coots, and mergansers), gallinule, snipe, and rail in Jefferson County. Gallinule, snipe, and rail may be taken during concurrent hunt dates for waterfowl listed below.

Early Teal: Teal ducks may be taken each day of the Early Teal season, Sept. 10-25. Hunts begin at 4:30 A.M. and end at noon each day.

Regular Duck

Big Hill and Hillebrandt Units: Only on Tuesdays, Thursdays, and Saturdays during the Regular Duck season as provided for Jefferson County EXCEPT no hunts will be held on Thanksgiving Day.

Salt Bayou Unit: only on Wednesdays, Fridays, and Sundays of the Regular Duck Season as provided for Jefferson County EXCEPT no hunts will be held on Christmas Day or New Year's Day.

Youth Only Waterfowl: Oct. 29-30. Only youth under 16 years old are eligible to hunt. Youth must be supervised by a non-hunting, permitted adult who is 18 years of age or older.

Youth/Adult Waterfowl

Salt Bayou Unit: Only on the first Saturday of each split of the Regular Duck season and Jan. 28 provided these dates fall within the South Zone Duck season.

Big Hill and Hillebrandt Units: Nov. 23, 25, 27, and Dec. 23, 28, and Jan. 29.

Each hunt party must have at least one participating youth and no more than two adults for each youth.

Shooting Hours are from 30 minutes before sunrise until noon. Check in starts at 4:30 a.m. and hunters must be checked out by noon through the WMA hunter check station. For more information contact the WMA at 409/736-2551.

LAS PALOMAS WMA

White-winged Dove

Anacua and Carricitos Units: Sept. 3, 4, 10, and 11. Bag and possession limits correspond to limits during the Special Season in the Special White-winged Dove Area.

Baird, Chapote and Taormina Units: Sept. 3 and 4. Bag and possession limits correspond to limits during the Special Season in the Special White-winged Dove Area.

Shooting Hours are from noon to sunset. For more information contact the WMA at 956/498-4791.

NANNIE STRINGFELLOW WMA

Squirrel: Nov. 19 and Dec. 3. Bag and possession limits are 10 squirrels and 3 rabbits per day. Shotguns, rimfire rifles, and legal air rifles are the only legal means allowed. The use of ATVs and ORVs is recommended. Use of dogs is prohibited. Shooting Hours are from 30 minutes before sunrise to noon. Gate opens one hour before legal shooting hours. For more information contact the WMA at 979/798-8746 or 979/323-9669.

RESACA DE LA PALMA STATE PARK

White-winged Dove: Sept. 3, 4, 10 and 11. Bag and possession limits correspond to limits during the Special Season in the Special White-winged Dove Area. Shooting Hours are from noon to sunset. For more information contact the park at 956/350-2920.

Dove: Sept. 24, 25, Oct. 1 and 2. Bag and possession limits for dove correspond to limits during the Regular Season in the Special White-winged Dove Area. Shooting Hours are from 30 minutes before sunrise to sunset. For more information contact the park at 956/350-2920.

MENTORED HUNTING WORKSHOPS

Select state parks and wildlife management areas will be conducting mentored hunting workshops designed to introduce and educate beginning hunters and their mentors to the hunting experience. These workshops are followed by a hunt on the area. Mentored Hunting Permits (MHP) required for these workshops are offered on a first-come, first-served basis and are only valid for a specific public hunting unit and the corresponding workshop dates. A person may participate in a designated hunt under an MHP only after completing the mandatory mentored hunting workshop, has been authorized by the department to participate in hunting activities and is accompanied by a designated mentor.

ABILENE STATE PARK

Waterfowl: Jan. 21-22. Bag Limit: Bag and possession limits correspond to during the North Zone Duck season.

Youth Only Feral Hogs: Feb. 11-12. Bag Limit: Unlimited feral hogs.

For more information and workshop availability contact the park at 325/572-3204.

INKS LAKE STATE PARK

White-tailed Deer: Disabled hunt: Nov. 29-Dec. 1 and Dec 6-8, Bag Limit: Three deer (either sex, limit one fork antlered buck) and unlimited feral hogs. Novice hunt: Dec. 13-15. Bag Limit: Three deer (antlerless and spike bucks only). For more information and workshop availability, contact the park at 830/613-4141 or 830/798-7632.

LAKE ARROWHEAD STATE PARK

Waterfowl: Workshop date is Nov. 12, hunt date #1 is Dec. 6-7 and hunt date #2 is Jan. 10-11. Bag Limit: Bag and possession limits correspond to limits during the North Zone Duck and Western Zone Goose seasons. Shotguns limited to 12 or 20 gauge only. For more information and workshop availability contact the park at 940/528-2211.

PURTIS CREEK STATE PARK

Waterfowl: Workshop date is Oct. 8, hunt date #1 is Jan. 7, hunt date #2 is Jan. 21. Workshop attendance is required to attend either hunt date. Bag Limit: Bag and possession limits correspond to limits during the North Zone Duck and Eastern Zone Goose seasons. For more information and workshop availability contact the park at 903/425-2332.

SAN ANGELO STATE PARK

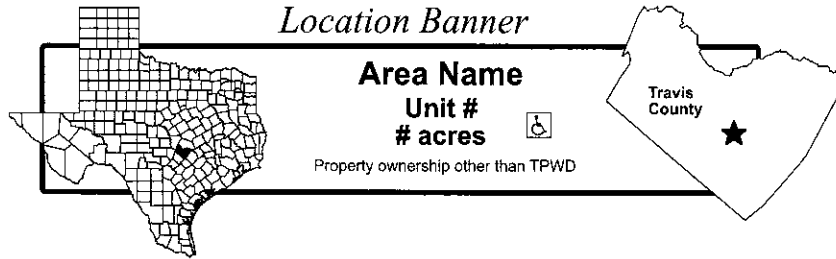
Dove: Sept. 17. Bag Limit: Bag and possession limits for dove correspond to limits during the Central Zone Dove season.

White-tailed Deer: Disabled hunt: Oct. 22-23, Novice hunt: Jan. 7-8. Bag Limit: Four white-tailed deer (antlerless and spike bucks only, limit 1 spike buck), one javelina, one exotic mammal, and unlimited feral hogs.

Quail: Dec. 17. Bag Limit: Bag and possession limits for quail correspond to statewide limits. Shotguns are the only legal means allowed.

For more information and workshop availability contact the park at 325/949-9863.

MAP BOOK LEGEND

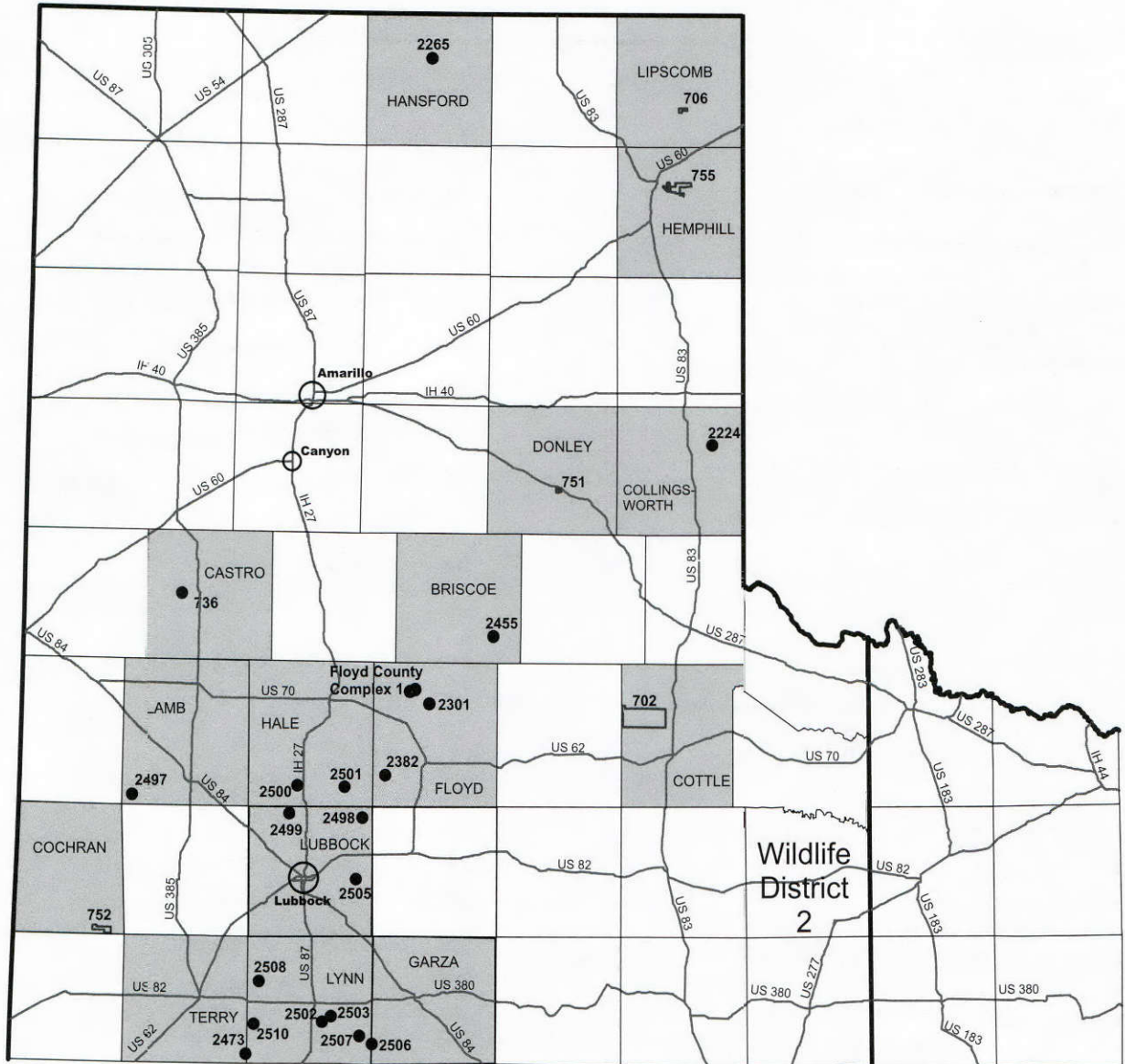


- | | | | |
|--------------------------------------|--|--|---|
| | Interstate Highway | | Area Headquarters / Check Station |
| | US Highway | | Information Station, Parking and Legal Entry Point (areas numbered) |
| | Texas Highway | | Information / Registration Station |
| | Farm-to-Market
Ranch Road
State Spur | | Designated Access Point |
| | County Road | | Designated Parking Area |
| | Other Public Use Road | | Designated Camping Area |
| | Designated Public Hunting Road | | Maintained Campsite (Fee Required) |
| | Railroad Tracks | | Deer Check Station |
| To ___ (Reference) | | | Viewing Blind |
| | National Park/Forest Boundary | | Gate |
| Federal Land | | | Transmission Line |
| | County Boundary | | Pipeline |
| STATE/COUNTRY | | | Fence |
| | TPWD Boundary | | Designated Walking Path |
| | Name of
Managed Property | | ADA Compliant Access Trail |
| | Park or other NO HUNTING AREA
Area Name | | Designated Equestrian Trails |
| | Pond, Lake, or Reservoir | | Equestrian Trailhead and Parking Area |
| Pond, Lake, or Reservoir Name | | | Public Hunting Area |
| | Large River | | Archery Hunting Only |
| Large River Name | | | Waterfowl Hunting Area |
| | Small River/Bayou | | Recommended Dove Hunting Area |
| | Stream/bed | | Special ORV Hunting Area/Trails |
| Waterbody Name | | | Waterfowl Sanctuary
(Closed ONLY to Waterfowl Hunting) |
| | Canoe / Small Craft Launch | | Hunting Compartment |
| | Boat Ramp | | Equestrian Area |
| | Boat Lane | | Area offer convenient access |
| | | | Windmill |
| | | | Spring |
| | | | Water trough |
| | | | Guzzler |

REGION 1 – PANHANDLE

2016-2017

For enhanced individual area maps, please visit www.tpwd.texas.gov/APH




LAW ENFORCEMENT OFFICES:

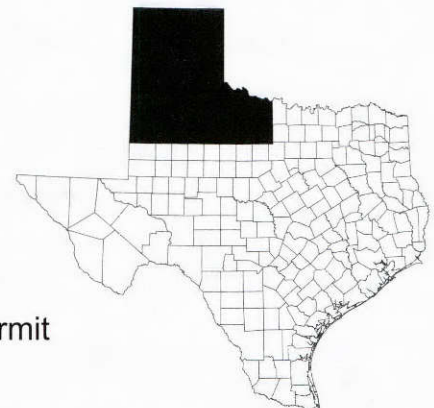
Amarillo (806) 379-8900
 Lubbock (806) 761-4930

WILDLIFE DISTRICT OFFICES:

District 2 - Canyon (806) 651-3012

To report game violations, call
1-800-792-GAME

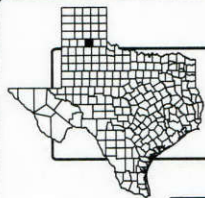
 Counties offering hunts by Annual Permit
 Total of 56,933 Acres



REGION 1 - PANHANDLE

PHR 1 HUNTING OPPORTUNITY OFFERED BY SPECIES

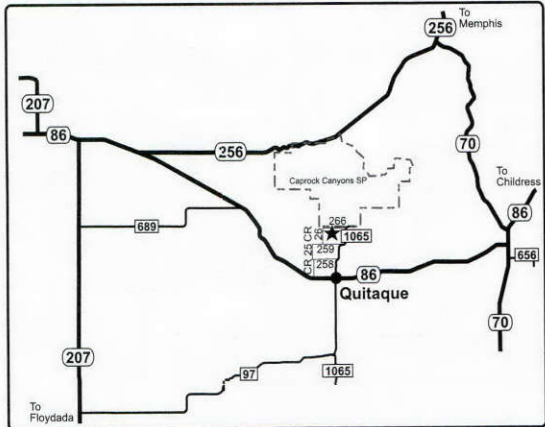
Page	County	Unit #	Unit Name	Deer - Archery	Feral Hog	Dove	Teal	Waterfowl	Cranes	Conservation Season	Quail	Pheasant	Rabbit	Coyotes	Fishing	Y/A Dove	Y/A Waterfowl	Y/A Quail	Youth Deer	Youth Waterfowl	
4	Briscoe	2455	FM 1065			1															
4	Collingsworth	2224	Wolf Creek			1															
5	Cottle	702	Matador WMA		1	1	1				1		1		1	1		1			
6	Donley	751	Taylor Lakes Unit, Playa Lakes WMA		1	1	1						1								
7	Floyd		Floyd County Complex 1																		
		2362	Circle Tree			1	1	1			1	1	1	1							1
		2383	Bluestem			1	1	1			1	1	1	1							1
8	Floyd	2301	South Plains			1	1	1				1	1	1							1
9	Floyd	2382	Mesquite Hill			1	1	1				1	1	1							1
9	Garza/Lynn	2506	Outlaw			1					1										
10	Hale	2500	Abernathy North			1							1	1							
10	Hale	2501	Petersburg			1							1	1							
11	Hansford	2265	Miller's Lake				1	1	1	1											
12	Hemphill	755	Gene Howe WMA		1	1	1	1			1		1		1						
13	Lamb	2497	Pep NW			1															
14	Lipscomb	706	Pat Murphy Unit - Gene Howe WMA			1					1		1		1						
15	Lubbock	2499	Abernathy South			1															
15	Lubbock	2505	Jones Farm			1															
16	Lubbock	2498	Idalou			1															
16	Lynn	2502	Miller Farm					1	1												
17	Lynn	2503	Slover					1	1												
17	Lynn	2507	Warrick			1					1										
18	Lynn	2508	Franklin Farm								1										
18	Lynn	2510	G.S. Raiderland			1					1										
19	Terry	2473	Pride Cemetery			1															
			E-Postcard Hunts																		
xxi	Castro	736	Dimmitt Plays Unit-Playa Lakes WMA					1				1									
xxiii	Donley	751	Taylor Lakes Unit-Playa Lakes WMA	1													1				1
xxi	Lipscomb	706	Pat Murphy Unit-Gene Howe WMA																		
xxiv	Cochran	752	Yoakum Dunes WMA			1					1										
			Totals	1	3	21	8	9	7	1	10	6	10	6	3	1	1	1	1	1	2



FM 1065
Unit #2455
320 acres

Briscoe
★

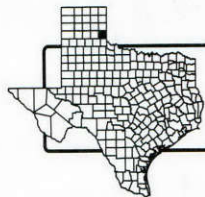
LEGAL GAME • 2016-2017
OSR Required Each Day
Dove: Sept. 1-Nov. 13, Dec. 17-Jan. 1 (Mourning, White-winged, and Eurasian Collared).



Caprock Canyon State Park Boundary

★ Information/Registration Station
P Designated Parking Area
Public Hunting Area
State Park Boundary

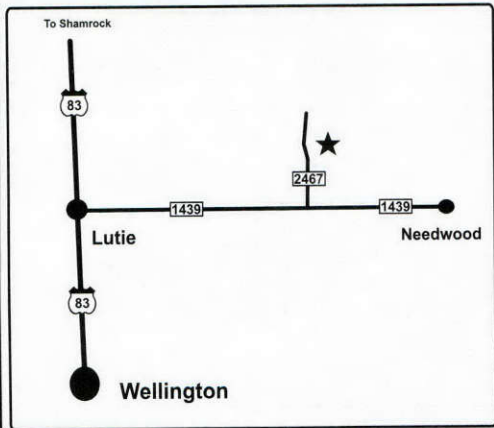
Special Regulations: No smoking on the premises.



Wolf Creek
Unit #2224
480 acres

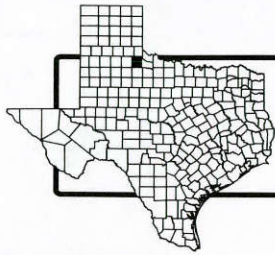
★
Collingsworth

LEGAL GAME • 2016-2017
OSR Required Each Day
Dove: Sept. 1-Oct. 26 (Mourning and White-winged).



★ Information/Registration Station
P Designated Parking Area
Public Hunting Area
..... Fence
- - - - - Stream/bed

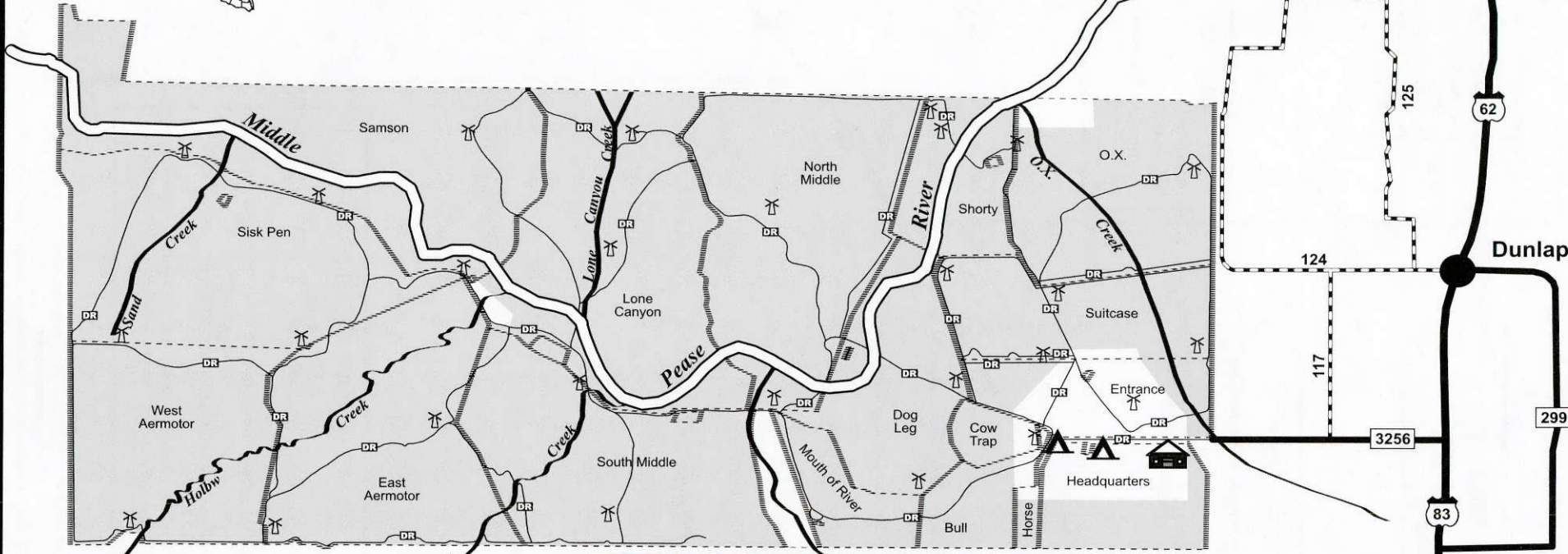
Entrance (1.9 Miles)



Matador WMA
Unit #702
28,183 acres



ENTIRE AREA CLOSED: Oct. 10-14, 17-21,
 Nov. 7-18, Dec. 7-21, Feb. 4-10, Apr. 7-9, 21-23,
 29-30.



YOUTH HUNTS
Youth/Adult Dove and Quail: Oct. 22-23.
 Each group must contain a youth under age 17 to participate.



LEGAL GAME • 2016-2017
On-site registration is required.
 There are **NO DEER HUNTS** available by APH Permit on this area.
Dove: Sept. 1-Oct. 9, Oct. 15-16, Oct. 24-Nov. 6, Dec. 22-Jan. 1.
Quail: Oct. 29-Nov. 6, Nov. 19-Dec. 6, Dec. 22-Jan. 31.
Duck: Each day of the Early Teal and High Plains Mallard Management Unit seasons except when entire area is closed to hunting.
Archery Only Feral Hog: Feb. 11-26 (no bag limit). Baiting allowed during hunt period only.
Fishing: Allowed every day except on closure dates. Only in Middle Pease River. Pole and line only.
Rabbits & Hares: Shotgun Only: Concurrent with dove and quail dates.
SPECIAL REGULATIONS: All ORV traffic is limited to designated Public Hunting Roads. ATV use restricted to disabled hunters only. No hunting within 1/4 mile of campgrounds, residences, and WMA buildings in addition to other restricted areas. All Shotgun hulls and shell boxes must be retrieved from the field and disposed of off the WMA. Horses allowed only during May 20-Aug. 31 and only on designated trails. See Prohibited Acts for regulations on horse use and further restrictions. For more information call the WMA headquarters (806-492-3405).

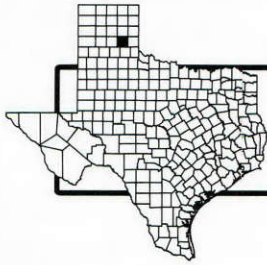
- Area Headquarters / Check Station
- Designated Camping Area
- Windmill
- Public Hunting Area
- Designated Public Hunting Road
- Fence
- Stream/bed

To Paducah

To Childress

Dunlap

51



Playa Lakes WMA
Taylor Lakes Unit #751
525 acres

★
 Donley County

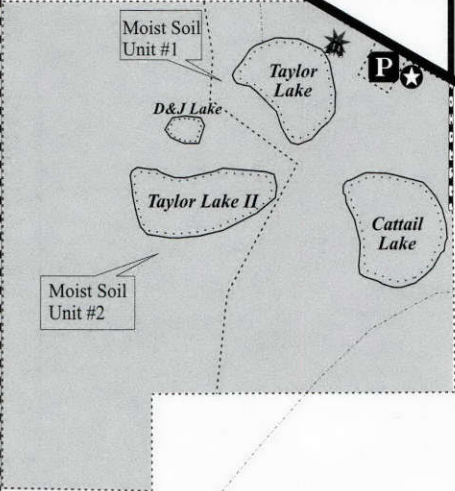

GENERAL USE & VISITATION INFORMATION:
 On-site registration is required for all public access. No permit is required to access and use the wildlife viewing blind at the parking area.

ENTIRE AREA CLOSED: Nov. 14-18, 25-27, Dec. 17-18, 31-Jan. 1.

POSTCARD SELECTION HUNTS
Archery Deer.
Youth Deer
Youth/Adult Waterfowl.
 See front section of booklet for Postcard Selection Hunt information.

To Clarendon

287



Lelia Lake

287

West

Lelia

Lake

Creek


Lelia

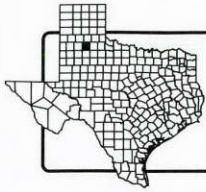
To Hedley

1754

- ★ Information / Registration Station
- ★ Viewing Blind
- P Designated Parking Area
- Public Hunting Area
- Stream/bed Fence
- Pond/Lake

LEGAL GAME • 2016-2017
OSR Required.
Dove: Sept. 1-Nov. 13, Dec. 19-30.
Teal: May be hunted each day of the Early Teal Season.
Archery Only Feral Hog: Feb. 1-Aug. 31 (no bag limit).
 Baiting allowed during hunt period only.
Rabbits and Hares: (Shotgun only) Concurrent with dove hunts.
SPECIAL REGULATIONS: This unit is a walk-in area only. No camping allowed. No fishing allowed. See Prohibited Acts for further restrictions. All hunters must possess an APH Permit.





Floyd County Complex 1
Circle Tree - (Unit #2362) 381 acres
Bluestem - (Unit #2383) 80 acres

★
 Floyd

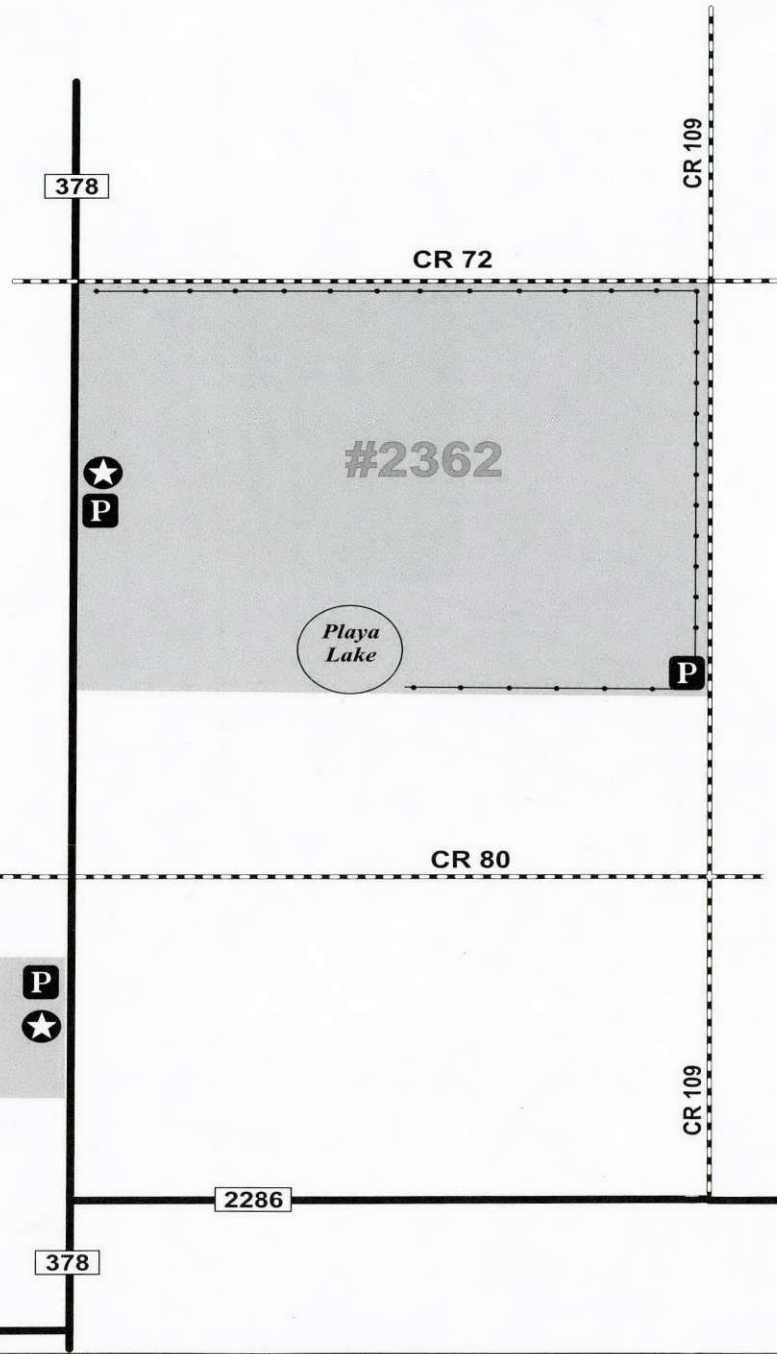
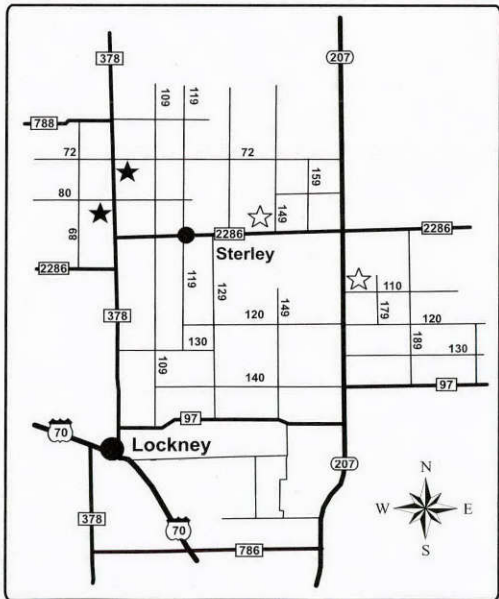
YOUTH HUNTS
Youth Only Waterfowl: Oct. 22-23.

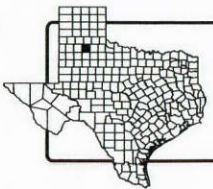
Entire Area Closed: Nov. 26-Dec. 2.



- ★ Information/Registration Station
- P Designated Parking Area
- Public Hunting Area
- Transmission Line

LEGAL GAME • 2016-2017
OSR Required Each Day
Dove: Sept. 1-Nov. 13, Dec. 17-Jan. 1 (Mourning and White-winged).
Early Teal: Sept. 10-25.
Quail: Oct. 29-Jan. 31.
Pheasant: Dec. 3-Jan. 1.
Ducks: Each day of the High Plains Mallard season.
Geese: Each day of the Western Zone season.
Sandhill Crane: Oct. 29-Jan. 29.
Rabbits, Hares, and Coyotes: Sept. 1-Nov. 25 and Dec. 3-Jan. 31.
Special Regulations: No smoking allowed on premises. No coyote hunting with dogs allowed.





South Plains Unit #2301 181 acres

★
Floyd

Entire Area Closed: Nov. 26-Dec. 2.

LEGAL GAME • 2016-2017

OSR Required Each Day

Dove: Sept. 1-Nov. 13, Dec. 17-Jan. 1 (Mourning and White-winged).

Early Teal: Sept. 10-25.

Pheasant: Dec. 3-Jan. 1.

Ducks: Each day of the High Plains Mallard season.

Geese: Each day of the Western Zone through Jan. 29.

Sandhill Crane: Oct. 29-Jan. 29.

Rabbits, Hares, and Coyotes: Sept. 1-Nov. 25 and Dec.3-Jan. 31.

Special Regulations: No smoking allowed on premises. No coyote hunting with dogs allowed.

YOUTH HUNTS

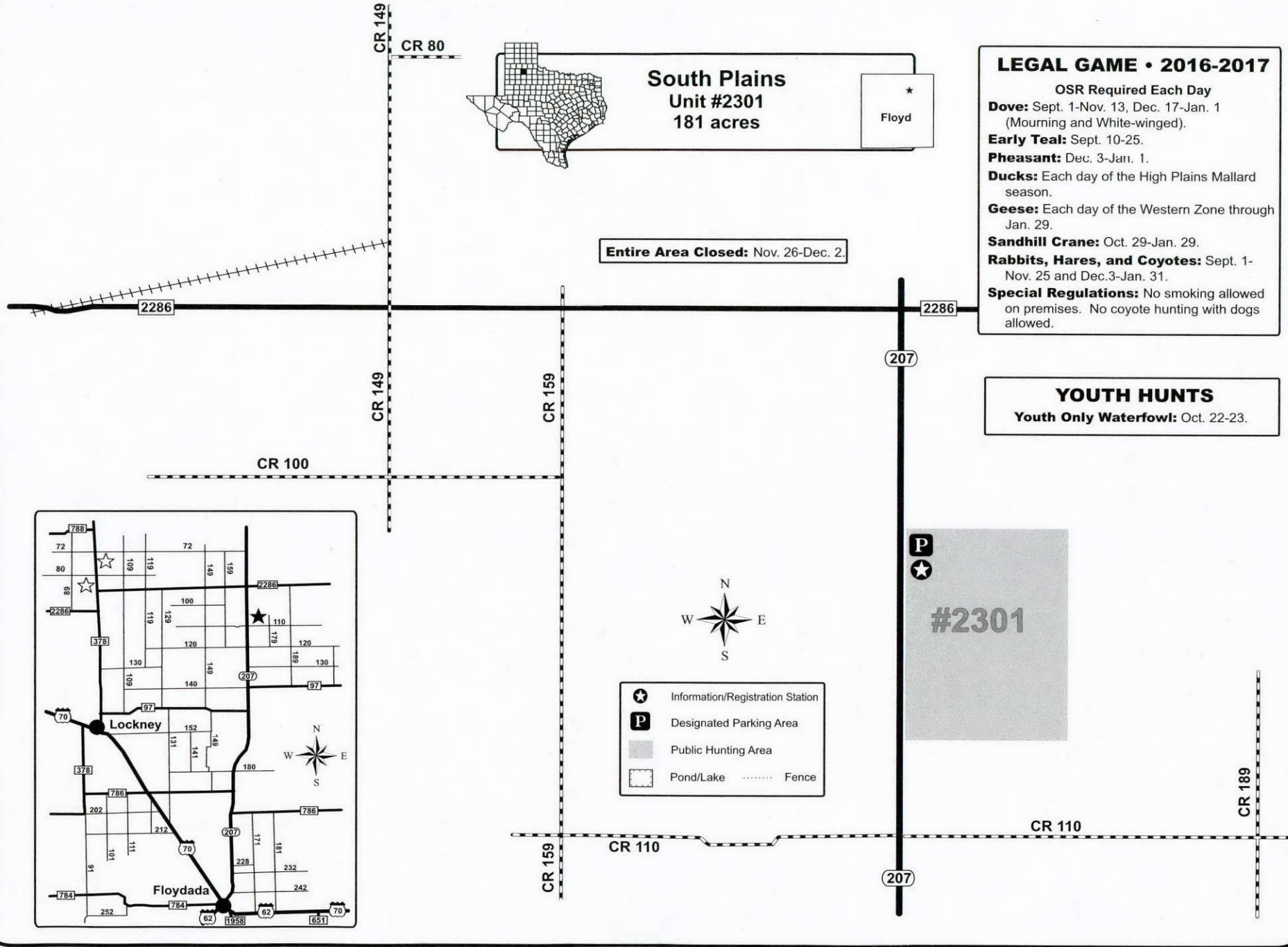
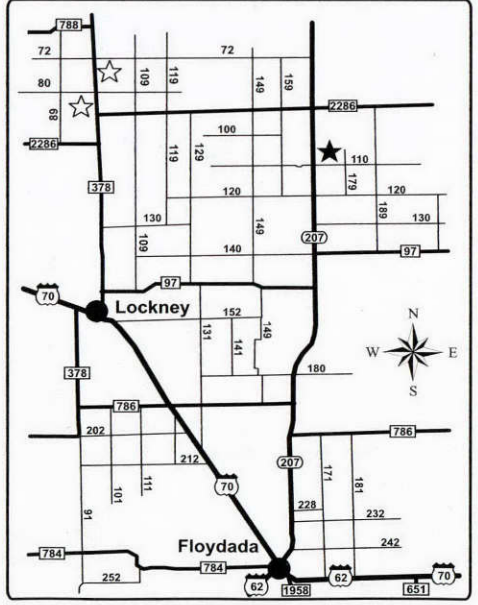
Youth Only Waterfowl: Oct. 22-23.

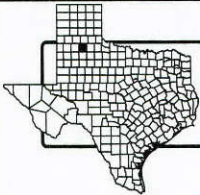


P
★



- ★ Information/Registration Station
- P Designated Parking Area
- Public Hunting Area
- Pond/Lake Fence





**Mesquite Hill
Unit #2382
240 acres**

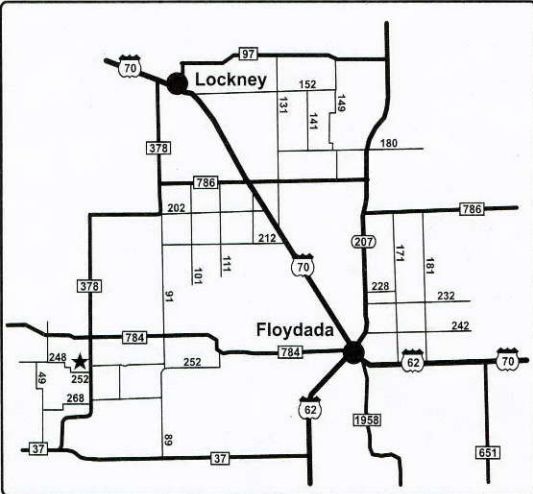
Floyd
★

YOUTH HUNTS

Youth Only Waterfowl: Oct. 22-23.

Entire Area Closed: Nov. 26-Dec. 2.

- ★ Information/Registration Station
- P Designated Parking Area
- Public Hunting Area
- Thick woods and brush
- Pond/Lake
- Fence



LEGAL GAME • 2016-2017

OSR Required Each Day

Dove: Sept. 1-Nov. 13, Dec. 17-Jan. 1 (Mourning and White-winged).

Early Teal: Sept. 10-25.

Pheasant: Dec. 3-Jan. 1.

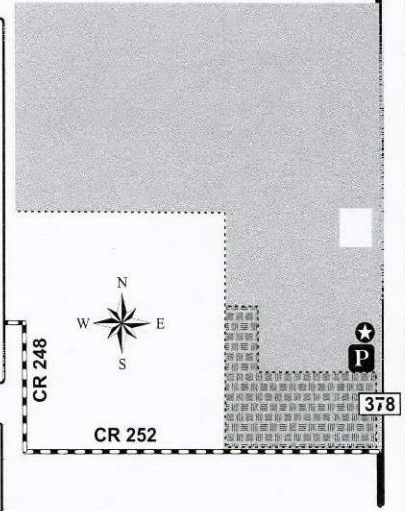
Ducks: Each day of the High Plains Mallard season.

Geese: Each day of the Western Zone through Jan. 29.

Sandhill Crane: Oct. 29-Jan. 29.

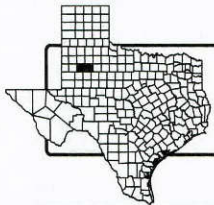
Rabbits, Hares, and Coyotes: Sept. 1-Nov. 27 and Dec. 5-Jan. 29.

Special Regulations: No smoking allowed on premises. No coyote hunting with dogs allowed.



378

378



**Outlaw
Unit #2506
820 acres**

Lynn Garza

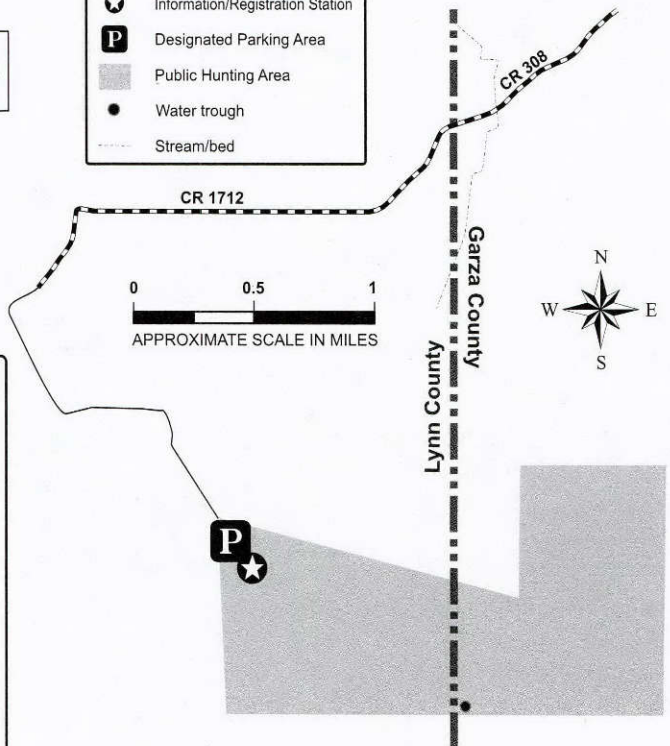
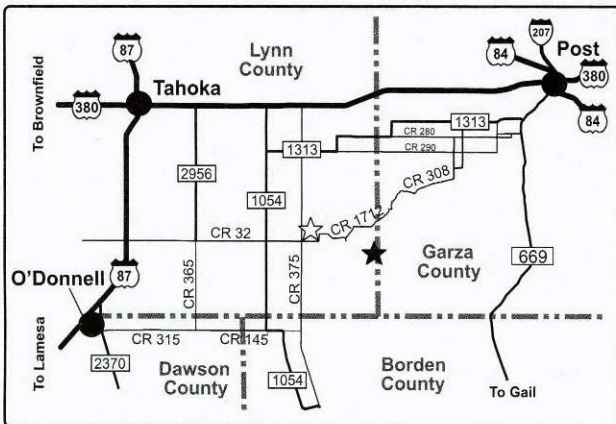

LEGAL GAME • 2016-2017

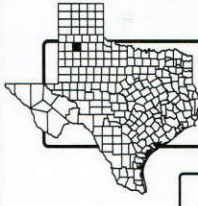
OSR Required Sept. 1-5

Dove: Sept. 1-Nov. 13, Dec. 17-Jan. 1 (Mourning, White-winged, Eurasian Collared, and Feral Pigeon).

Quail: Oct. 29-Feb. 26.

- ★ Information/Registration Station
- P Designated Parking Area
- Public Hunting Area
- Water trough
- Stream/bed







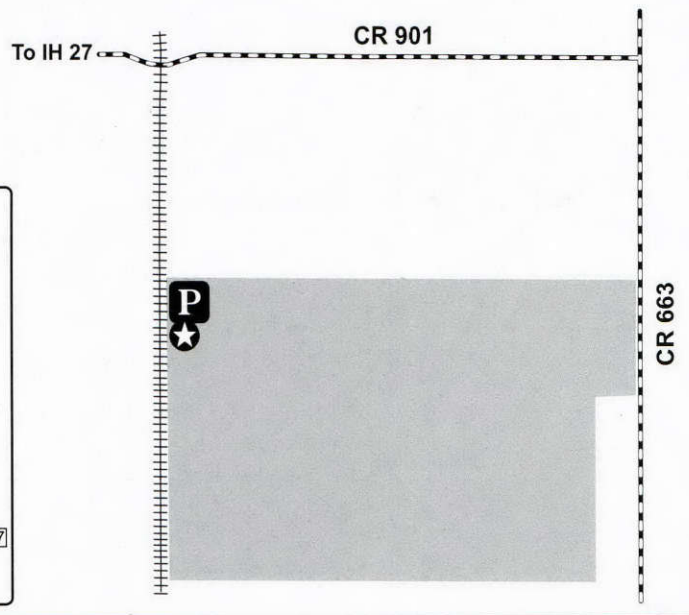
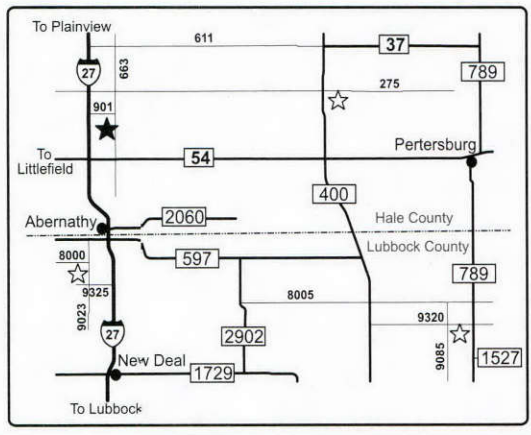
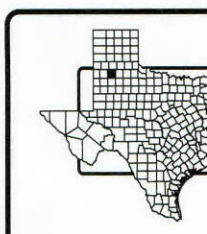


**Abernathy North
Unit #2500
194 acres**

Hale *

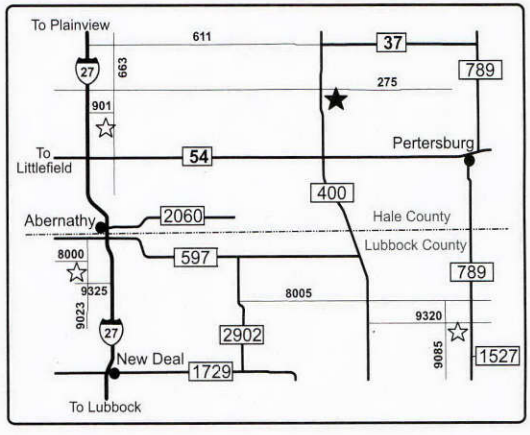
LEGAL GAME • 2016-2017
 OSR Required Each Day
Dove: Sept. 1-Nov. 13, Dec. 17-Jan. 1 (Mourning, White-winged, and Eurasian Collared).
Rabbits and Coyotes: May be taken while hunting Dove.

-  Information/Registration Station
-  Designated Parking Area
-  Public Hunting Area
-  Fence

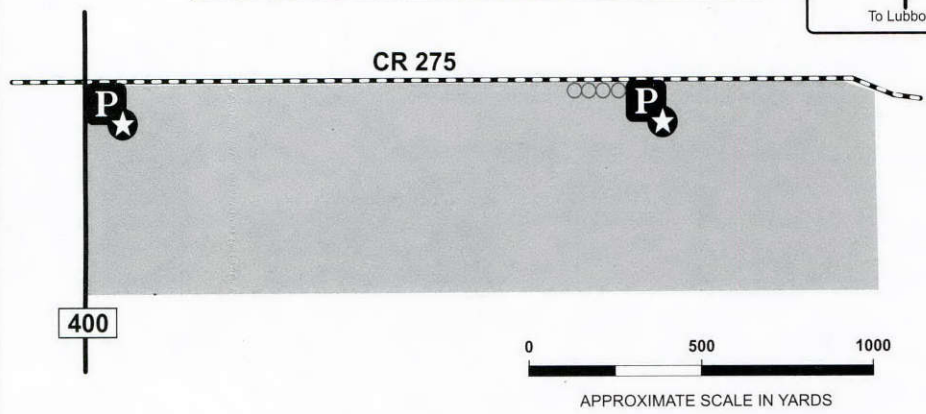







**Petersburg
Unit #2501
231 acres**

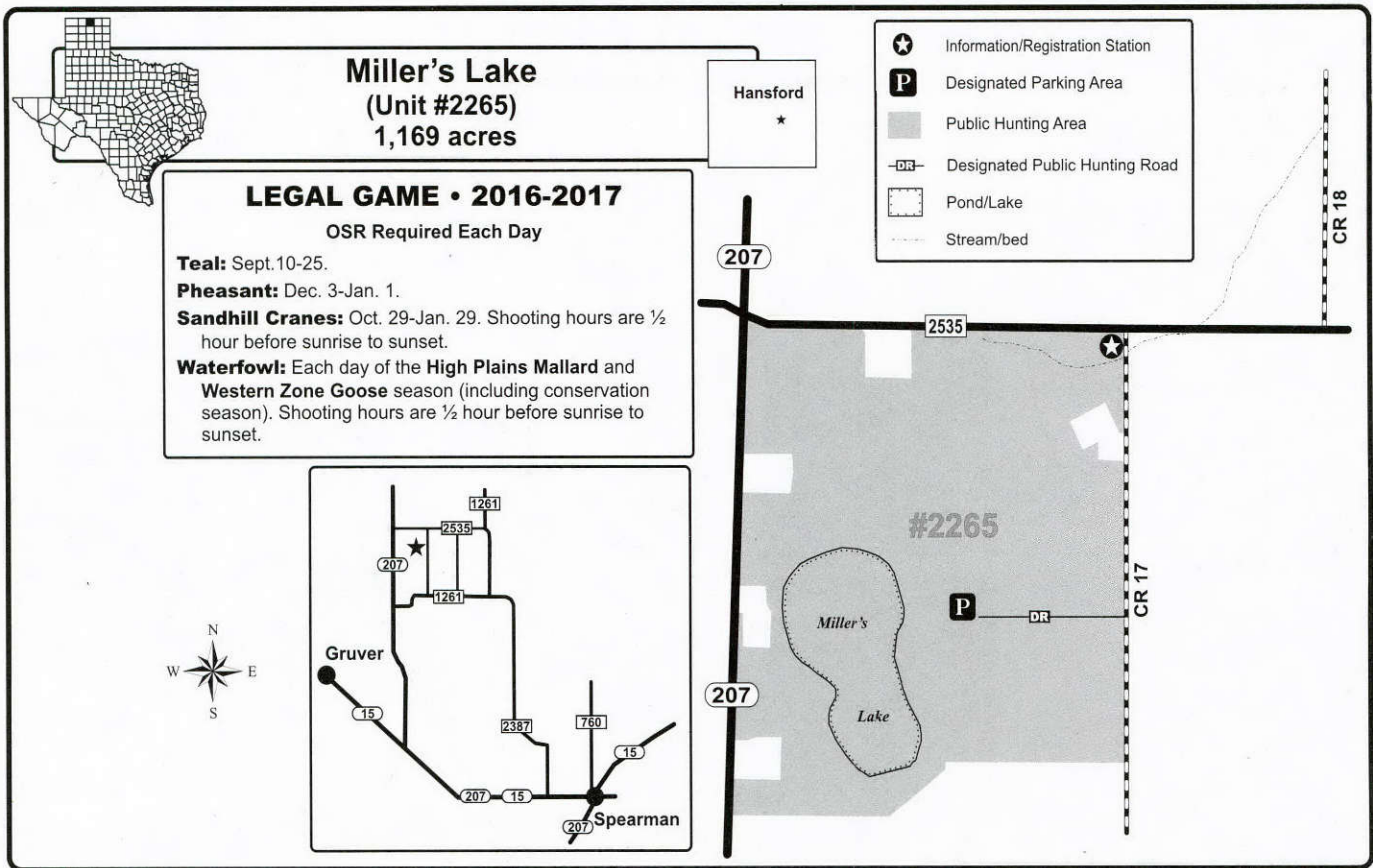
Hale *



LEGAL GAME • 2016-2017
 OSR Required Each Day
Dove: Sept. 1-Nov. 13, Dec. 17-Jan. 1 (Mourning, White-winged, and Eurasian Collared).
Rabbits and Coyotes: May be taken while hunting Dove.



-  Information/Registration Station
-  Designated Parking Area
-  Public Hunting Area
-  Trees



Someone is stealing Texas' wildlife ...


Do you know who?

If you know a poacher or know of poaching activity,
report these violations to Operation Game Thief by calling

1-800-792-GAME

and help preserve our wildlife resources.

Information leading to the arrest and conviction of a poacher
may result in a reward up to \$1,000.



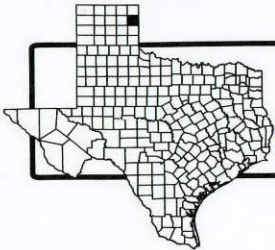
Become a member of the
Operation Game Thief program.

Call (512) 389-8801 for
membership information or send
your tax-deductible donation to:

Operation Game Thief
Texas Parks and Wildlife Department
4200 Smith School Road
Austin, TX 78744

HELP SUPPORT

*Operation
GameThief*
a privately funded program



Gene Howe WMA
Unit #755
5,394 acres

★
Hemphill County

ENTIRE AREA CLOSED: Oct. 24-28, Nov. 14-18, 25-27, April 1-2, 7-9, 14-16, 21-23, Apr. 28-30.

To US 60

To Canadian

2266

2388

2266

2388

LEGAL GAME • 2016-2017

On-site registration is required.

There are **NO DEER HUNTS** by APH Permit on this area.

Dove: Sept. 1-Oct. 23, Oct. 29-Nov. 13, Dec. 17-Jan. 1.

Quail: Oct. 29-Nov. 13, Nov. 19-24, Nov. 28-Jan. 31.

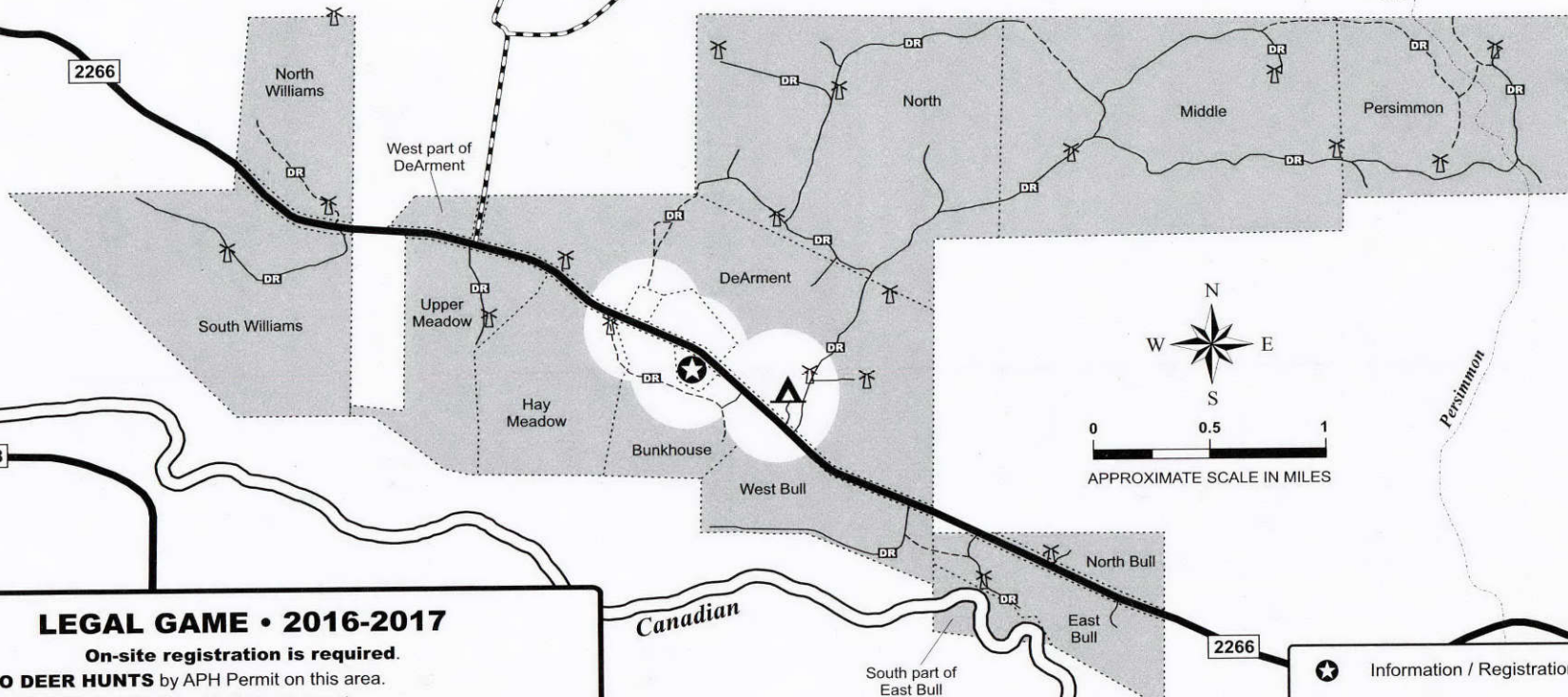
Archery Only Feral Hogs: Mar. 1-31 (no bag limit). Baiting is allowed during hunt period only.

Rabbits & Hares: (Shotgun only) Concurrent with dove and quail hunt dates.

Waterfowl: Hunting is allowed each day of the **Early Teal, High Plains Mallard Management Unit, and Western Zone Goose** season except on dates when ENTIRE AREA CLOSED.

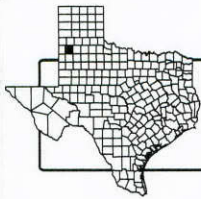
Fishing: Open year-round except on dates ENTIRE AREA CLOSED. Pole and line only.

SPECIAL REGULATIONS: See Prohibited Acts for further restrictions. For more information call 806/323-8642.



0 0.5 1
 APPROXIMATE SCALE IN MILES

- ★ Information / Registration Station
- ▲ Designated Camping Area
- ⊕ Windmill/solar well
- Public Hunting Area
- DR— Designated Public Hunting Road
- - - 4WD Road
- ⋯ Fence
- ⋯ Stream/bed



**Pep Northwest
Unit #2497
170 acres**

Lamb



Parking along county road.

Unit does not include the cropland between the unit's northern boundary and CR 332.



Information/Registration Station



Public Hunting Area

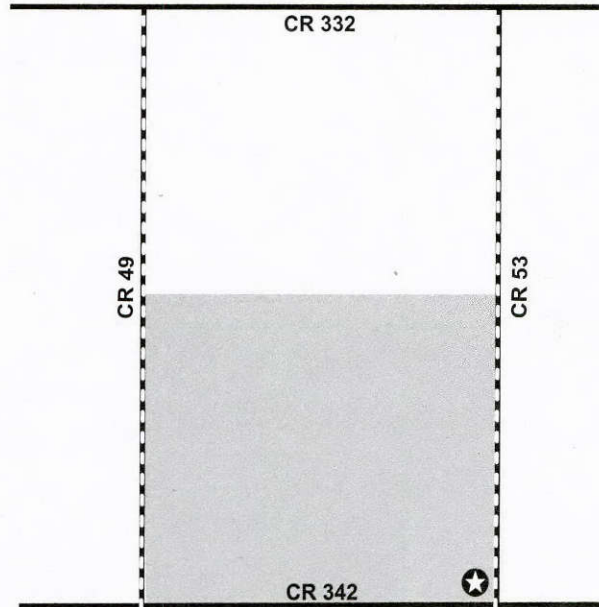
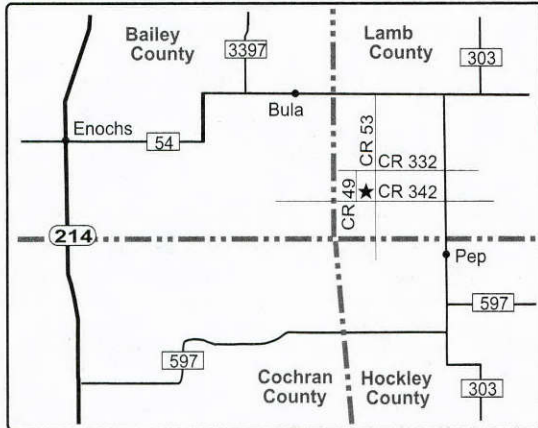
County Line



LEGAL GAME • 2016-2017

OSR Required Each Day

Dove: Sept. 1-Nov. 13, Dec. 17-Jan. 1 (Mourning, White-winged, and Eurasian Collared).



**TICK-BORNE
DISEASES IN TEXAS**

Each year Texans contract Lyme disease, Rocky Mountain spotted fever, ehrlichiosis and relapsing fever. All of these diseases are transmitted by the bite of an infected tick. If caught early, these diseases can almost always be cured. If left untreated, they can be serious or even fatal.

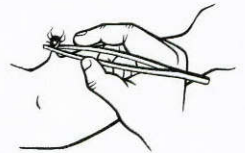
Early symptoms of these diseases mimic the "flu," and include fever, headache, tiredness, stiff neck or neck pain, muscle aches, and joint pain. Sometimes a rash is also present. If you develop flu-like symptoms (with or without a rash) after a tick bite, you should see a physician right away.

To protect yourself and your family

- Wear light-colored clothing so that ticks can easily be seen.
- Tuck pant legs into socks to keep ticks off of your skin.
- Wear long-sleeved shirts and keep shirt tails tucked in.
- Use insect repellent according to package instructions.
- Inspect exposed skin every few hours for ticks.
- Do a thorough, full-body tick check when you come in and remove any attached ticks.
- Frequently check your pets for ticks. In addition to bringing ticks into your home, pets can contract tick-borne diseases.

To remove an attached tick

- Use tweezers to grasp the tick's mouthparts as close to the skin as possible.
- If tweezers are not available use a tissue to protect your fingers.
- With a steady motion, pull the tick straight out.
- After removal, you can mail the live tick to the Texas Department of Health Laboratory (address below) for identification and testing. Please use a container with a secure lid. Putting a small piece of tissue moistened with a single drop of water in the container will help keep the tick alive.

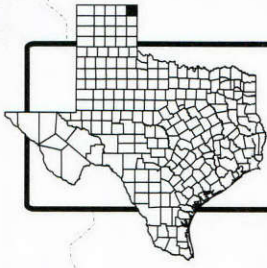


For More Information

For more information on tick-borne diseases in Texas, contact your local health department or the Texas Department of Health, 1100 West 49th St., Austin, TX 78756.

www.TickTexas.org

To Lipscomb



W.A. (Pat) Murphy Unit Gene Howe WMA Unit #706 889 acres

Lipscomb
County
★



213

305

Creek

ENTIRE AREA CLOSED: Nov. 25-27.

2388

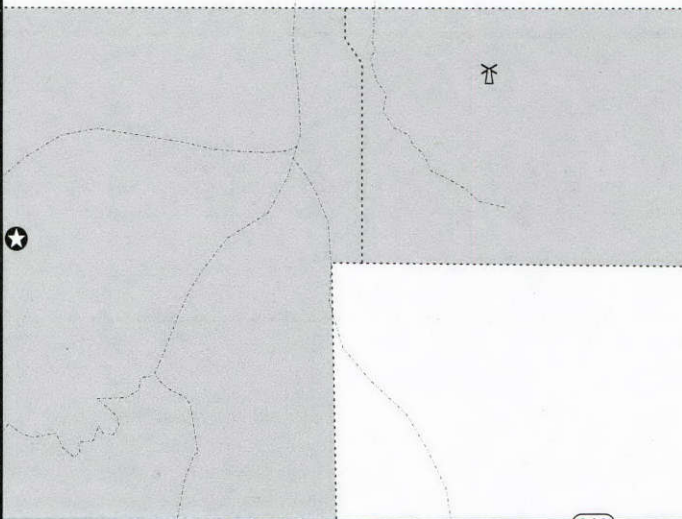
Postcard Selection Hunts

Youth Deer.

See front section of booklet for Postcard Selection Hunt information.

Plum

Creek



Cottonwood

To Higgins

213

305

To Glazier

★ Information / Registration Station

Public Hunting Area

..... Fence

Stream/bed

LEGAL GAME • 2016-2017

OSR Required.

Dove: Sept. 1-Nov. 13, Dec. 17-Jan. 1.


Quail: Oct. 29-Nov. 24, Nov. 28-Jan. 31.

Rabbits & Hares: Concurrent with dove and quail hunts.

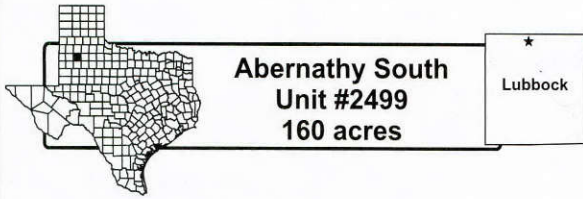
Fishing: Open year round except on closure dates. Pole and line only.

Means Restriction: Shotguns are the only means that may be used or possessed on these hunts.

SPECIAL REGULATIONS: This unit is a walk-in only area. See Prohibited Acts for more information.



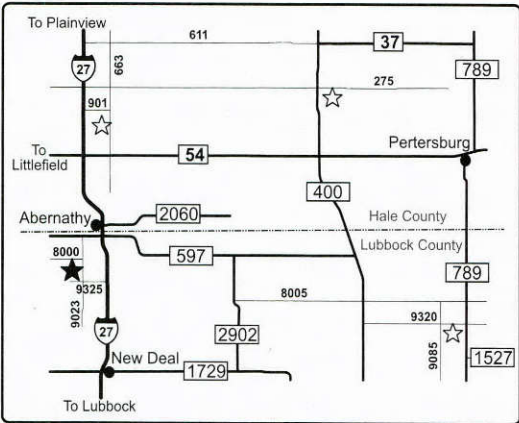
APPROXIMATE SCALE IN MILES



LEGAL GAME • 2016-2017

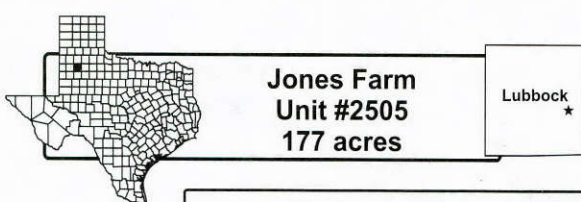
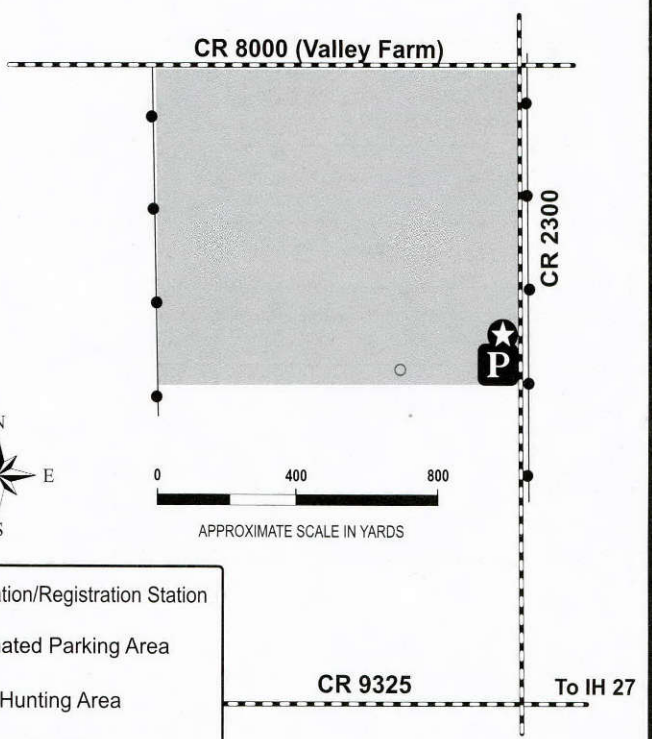
OSR Required Each Day

Dove: Sept. 1-Nov. 13, Dec. 17-Jan. 1 (Mourning, White-winged, and Eurasian Collared).



0 400 800
APPROXIMATE SCALE IN YARDS

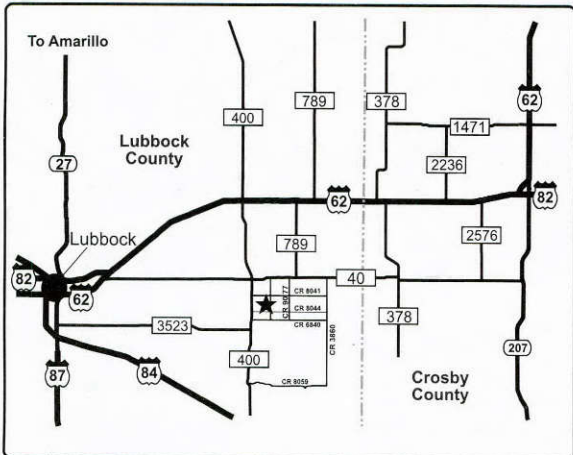
- Information/Registration Station
- Designated Parking Area
- Public Hunting Area
- Transmission Line
- Trees



LEGAL GAME • 2016-2017

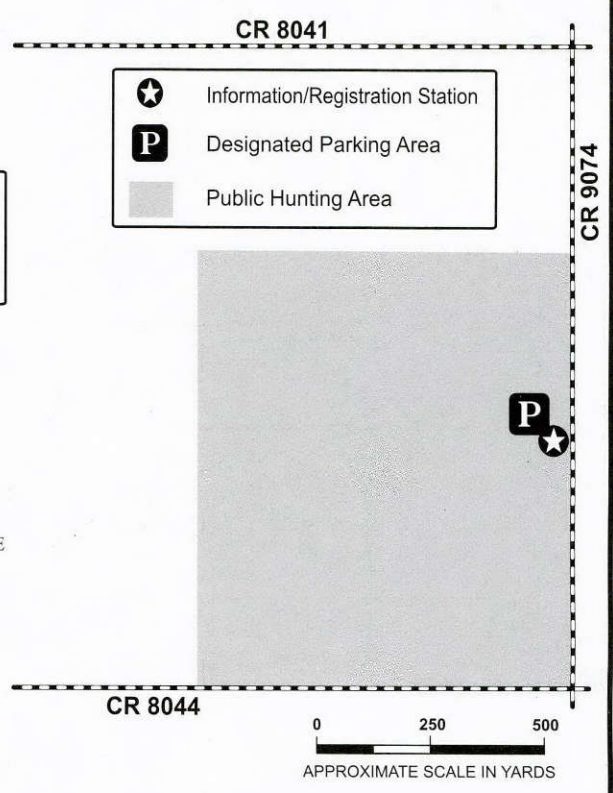
OSR Required Sept. 1-5

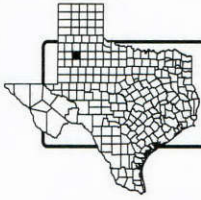
Dove: Sept. 1-Nov. 13, Dec. 17-Jan. 1 (Mourning, White-winged, and Eurasian Collared).



0 250 500
APPROXIMATE SCALE IN YARDS

- Information/Registration Station
- Designated Parking Area
- Public Hunting Area





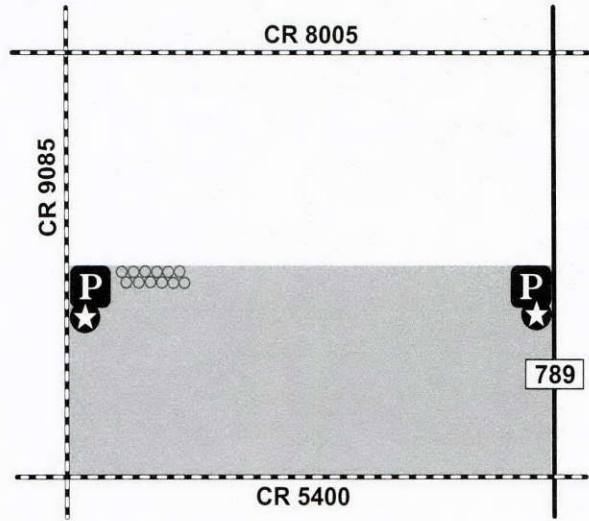
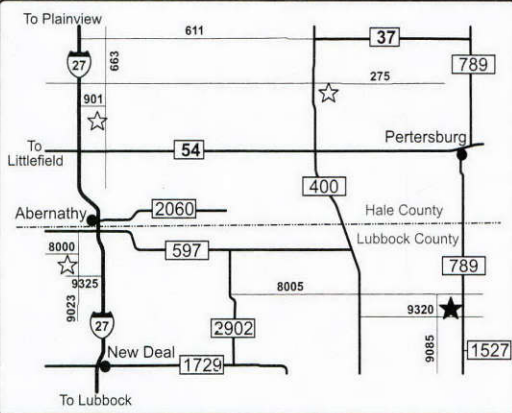
**Idalou
Unit #2498
320 acres**

Lubbock *

LEGAL GAME • 2016-2017

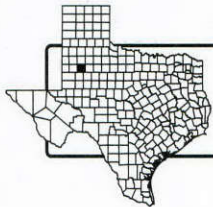
OSR Required Each Day

Dove: Sept. 1-Nov. 13, Dec. 17-Jan. 1 (Mourning, White-winged, and Eurasian Collared).



- Information/Registration Station
- Designated Parking Area
- Public Hunting Area
- Trees

0 500 1000
APPROXIMATE SCALE IN YARDS



**Miller Farm
Unit #2502
320 acres**

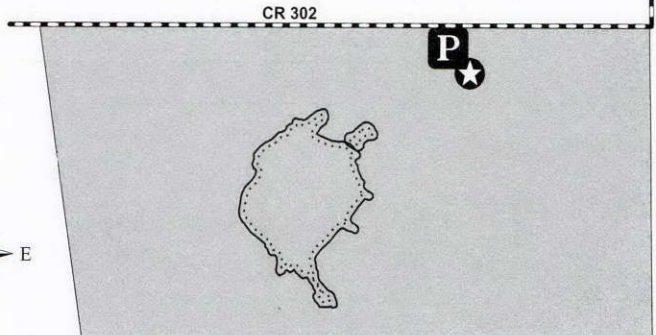
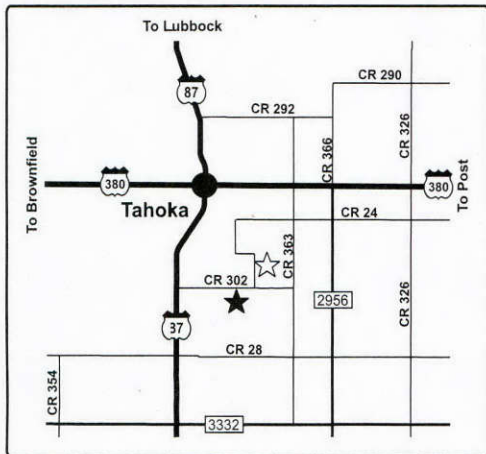
Lynn *

LEGAL GAME • 2016-2017

OSR Required Sept. 1-5

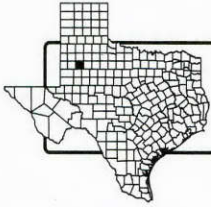
Waterfowl: Each day of the High Plains Mallard and Western Zone Goose season.

Sandhill Crane: Oct. 29-Jan. 29.



- Information/Registration Station
- Designated Parking Area
- Public Hunting Area

0 500 1000
APPROXIMATE SCALE IN YARDS



**Slover
Unit #2503
320 acres**

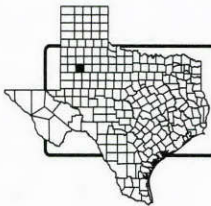
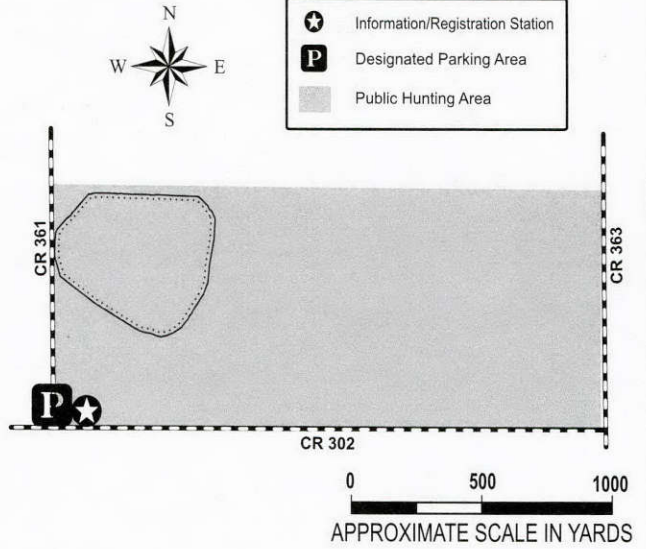
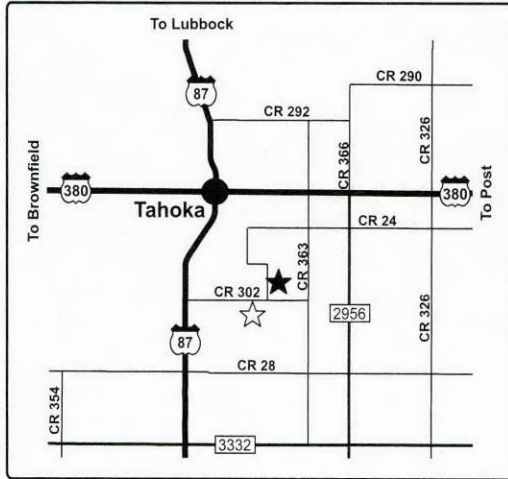
Lynn ★

LEGAL GAME • 2016-2017

OSR Required Sept. 1-5

Waterfowl: Each day of the High Plains Mallard and Western Zone Goose season.

Sandhill Crane: Oct. 29-Jan. 29.



**Warrick
Unit #2507
320 acres**

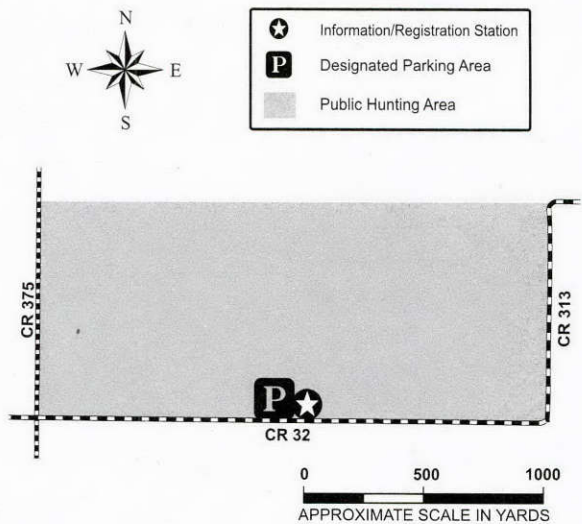
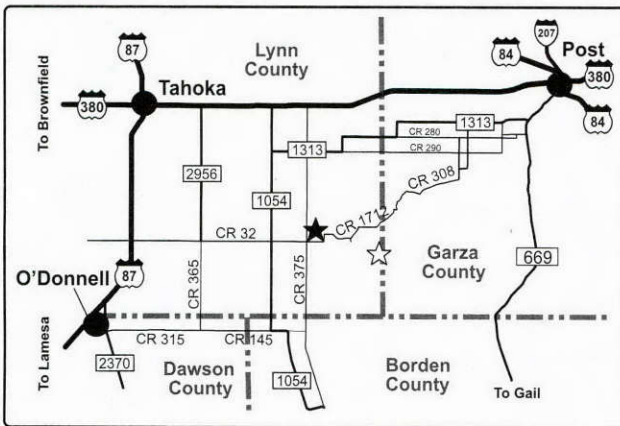
Lynn ★

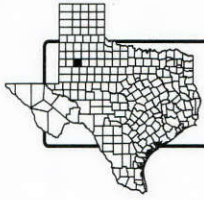
LEGAL GAME • 2016-2017

OSR Required Sept. 1-5

Dove: Sept. 1-Nov. 13, Dec. 17-Jan. 1 (Mourning, White-winged, Eurasian Collared, and Feral Pigeon).

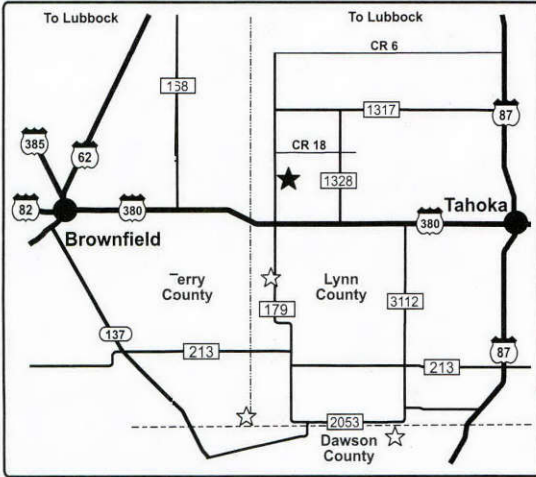
Quail: Oct. 29-Feb. 26.





**Franklin Farm
Unit #2508
320 acres**

Lynn



LEGAL GAME • 2016-2017

OSR Required Sept. 1-5

Quail: Oct. 29-Feb. 26.




179

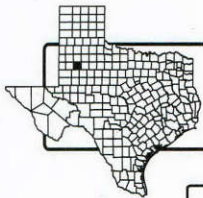


0 500 1000

APPROXIMATE SCALE IN YARDS



-  Information/Registration Station
-  Designated Parking Area
-  Public Hunting Area



**G.S. Raiderland
Unit #2510
640 acres**

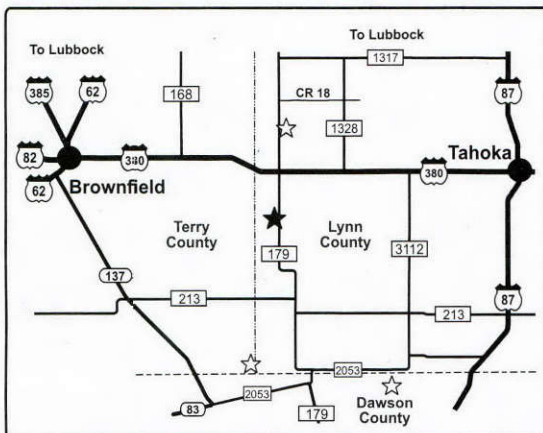
Lynn

LEGAL GAME • 2016-2017

OSR Required Sept. 1-5




Dove: Sept. 1-Nov. 13, Dec. 17-Jan. 1 (Mourning, White-winged, Eurasian Collared, and Feral Pigeon).

Quail: Oct. 29-Feb. 26.



To US 380

CR 336

-  Information/Registration Station
-  Designated Parking Area
-  Public Hunting Area

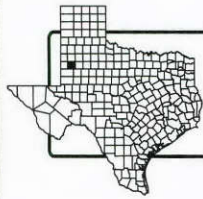
179



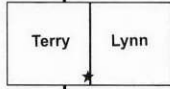
0 500 1000

APPROXIMATE SCALE IN YARDS





Pride Cemetery
Unit #2473
 640 acres

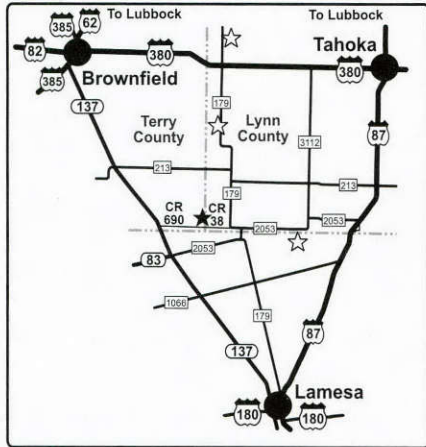


LEGAL GAME • 2016-2017

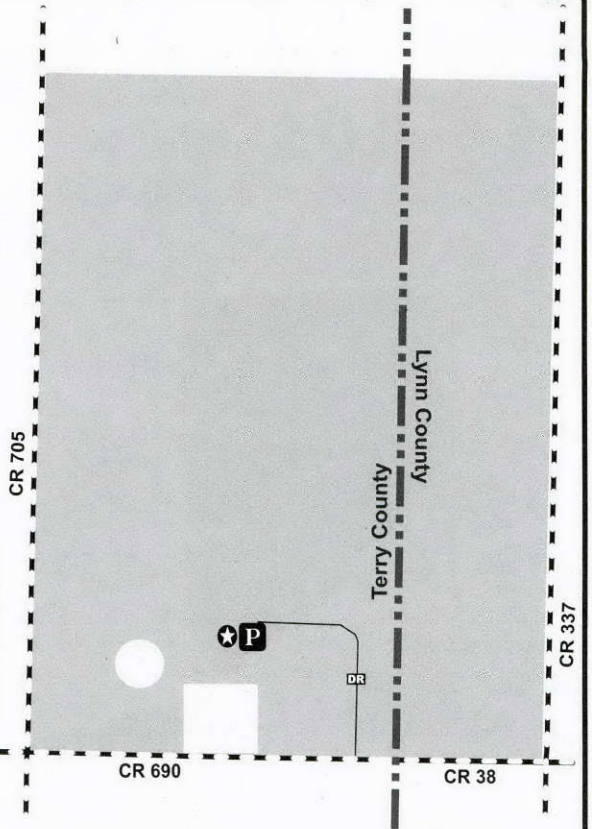
OSR Required Each Day

Dove: Sept. 1-Nov. 13, Dec. 17-Jan. 1 (Mourning, White-winged, Eurasian Collared, and Feral Pigeon).

Quail: Oct. 29-Feb. 26.



- Information/Registration Station
- Designated Parking Area
- Public Hunting Area
- Designated Public Hunting Road



Someone is stealing Texas' wildlife ...

Do you know who?

If you know a poacher or know of poaching activity, report these violations to Operation Game Thief by calling

1-800-792-GAME

and help preserve our wildlife resources.

Information leading to the arrest and conviction of a poacher may result in a reward up to \$1,000.

Become a member of the Operation Game Thief program.

Call (512) 389-8801 for membership information or send your tax-deductible donation to:

Operation Game Thief
 Texas Parks and Wildlife Department
 4200 Smith School Road
 Austin, TX 78744

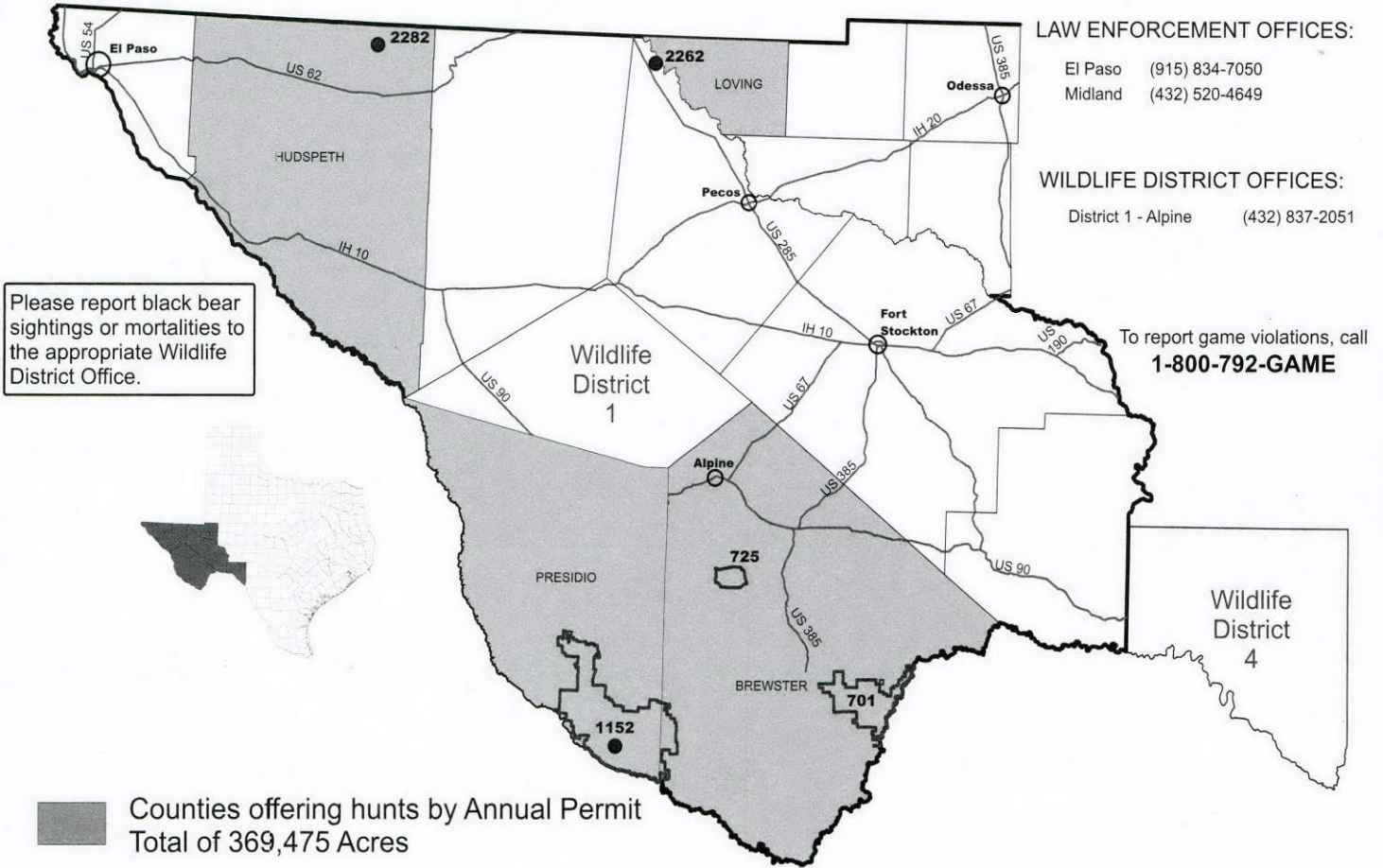
HELP SUPPORT



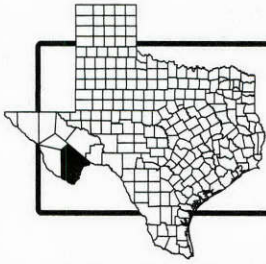
REGION 2 – TRANS-PECOS

2016-2017

For enhanced individual area maps, please visit www.tpwd.texas.gov/APH



PHR 2 HUNTING OPPORTUNITY OFFERED BY SPECIES														
Page	County	Unit #	Unit Name	Dove	Teal	Waterfowl	Quail	Cranes	Rabbit	Fishing	Y/A Dove	Y/A Quail	Youth Waterfowl	Predators
21	Brewster	701	Black Gap WMA	1			1		1	1		1		
22	Brewster	725	Elephant Mountain WMA	1			1		1			1		
23	Hudspeth	2282	South Dell City	1	1									
23	Loving	2262	Red Bluff Reservoir		1	1		1					1	
			E-Postcard Hunts											
xxi	Presidio	1152	Big Bend Ranch SP				1							
			Phone Reservation Hunts											
xxiv	Brewster	701	Black Gap WMA											1
			Totals	3	2	1	3	1	2	1	0	2	1	1



Black Gap WMA
Unit #701
103,127 acres

Property owned by TPWD
 and General Land Office of Texas

Brewster
 County

- Area Headquarters / Sign-in Station
- Public Hunting Area
- Equestrian Area
- National Park Boundary
- Designated Public Hunting Road
- Stream/bed

ENTIRE AREA CLOSED: Oct. 24-28, Nov. 13-17, 24-Dec. 11, Jan. 2-5, 20-22, 27-29.

YOUTH HUNTS
 Youth/Adult Quail: Oct 22-23

HUNTS BY PHONE RESERVATION
 Predator: See the front section of this booklet for "Phone Reservation Hunt" information.

To US 385

2627

Big Bend National Park

2627

Rio Grande

River



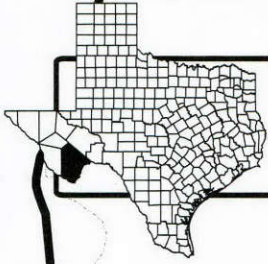
LEGAL GAME • 2016-2017
On-site registration is required.
 There are **NO DEER, JAVELINA, or DESERT BIGHORN SHEEP** hunts by APH Permit on this area.
Dove: Only on Sept. 1-Oct. 21, Dec. 17-Jan. 1, and Jan. 6-8. Hunters are required to deposit one wing from each dove harvested in registration station before exiting the area.
Quail: Oct. 29-Nov. 12, Nov. 18-23, Dec. 12-Jan. 1, Jan. 6-19, Jan. 23-26, Jan. 30-Feb. 26. Hunters are required to deposit one wing from each quail harvested in registration station before exiting the area.
Teal: Each day of the Early Teal season. Hunters are required to deposit one wing from each teal harvested in registration station before exiting the area.
Rabbits and Hares: Concurrent with hunt dates for dove and quail (no bag limit).
Fishing: Open year-round in the Rio Grande River except on dates listed as ENTIRE AREA CLOSED. Impoundments are closed to fishing. Anglers may cross through the Black Gap WMA to fish in the Rio Grande River by possessing any of the required access permits.

GENERAL USE & VISITATION INFORMATION:
General visitation is allowed only during the period Feb. 27-Aug. 31 and is restricted to roads (Horse and Maravillas Canyons) accessing the Rio Grande corridor.
Use of horses allowed only on designated trails and in river corridor only during Feb. 27-Aug. 31. See Prohibited Acts section for regulations on horse use and further restrictions.
Campsites are available on area and campsite locations are identified at the area headquarters/sign-in station. Users should check for local burn-bans before lighting campfires (432/364-2228).
IMPORTANT NOTICE
 The Rio Grande River adjacent to the WMA falls within that segment of the river designated by the federal government as a Wild and Scenic River. Please be advised that special federal rules may apply to certain river activities. A copy of these rules will be posted at the WMA self-registration station. For additional information call the Big Bend National Park at 432-477-2251, menu option 3.



TEXAS MEXICO

To Alpine and US 90



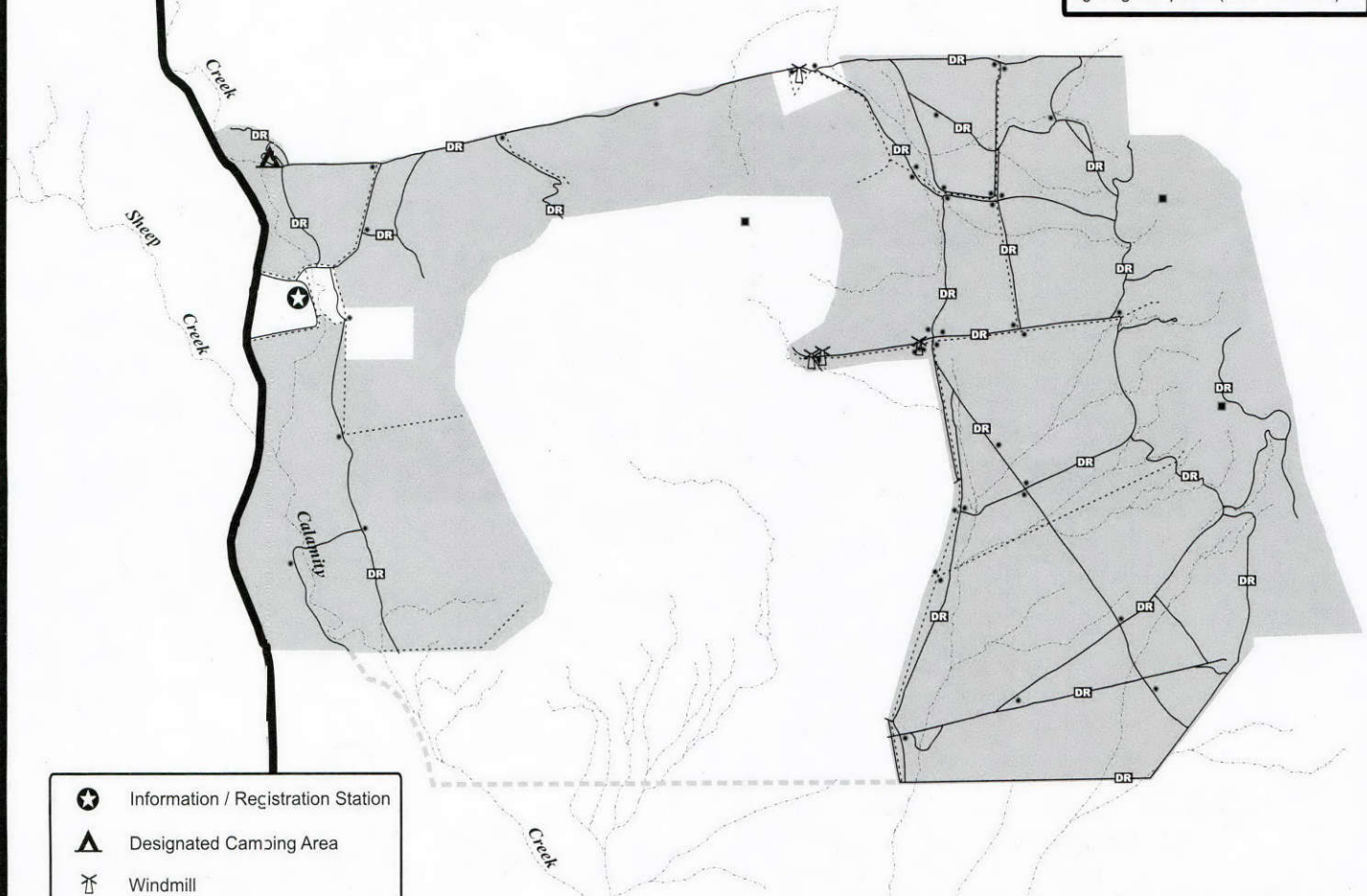
Elephant Mountain WMA Unit #725 23,147 acres



ENTIRE AREA CLOSED: Oct. 16-21, 24-28, Nov. 13-17, Nov. 24-Dec. 11, Jan. 2-5, Feb. 27-Mar 5.

YOUTH HUNTS
Youth/Adult Quail: Oct. 22-23.

GENERAL USE & VISITATION INFORMATION:
All public access requires on-site registration. Hunting and general use is restricted to portions of the WMA which are identified as being open by information posted at the Information/Registration Station. See "Schedule of Recreational Use and Visitation" for more information on access permit requirements. **Driving tour** is open May 1-Aug. 31 (closed for Desert Bighorn sheep lambing season: Jan. 1-Apr. 30 and all hunting seasons.) **Camping** is permitted within the designated primitive camping area only. All public use is restricted to the camping area from two hours after official sunset until two hours before official sunrise. User should check for local burn-bans before lighting campfires (432/364-2228).



- Information / Registration Station
- Designated Camping Area
- Windmill
- Spring
- Water trough
- Guzzler
- Public Hunting Area
- Designated Public Hunting Road
- Fence
- Stream/bed




LEGAL GAME • 2016-2017
OSR Required.
There are **NO DEER, JAVELINA, OR DESERT BIGHORN SHEEP** hunts by APH Permit on this area.
Dove: Sept. 1-Oct. 15, Dec. 17-Jan. 1 provided these dates occur within the established Central Zone season. Hunters are required to deposit one wing from each dove harvested in registration station before exiting the area.
Scaled Quail: Oct. 29-Nov. 12, 18-23, Dec. 12-Jan. 1, and Jan. 6-Feb. 26. Hunters are required to deposit one wing from each quail harvested in registration station before exiting the area.
Rabbits and Hares: (no bag limit) Concurrent with dove and quail hunts. Shotgun only.

118

To Big Bend National Park

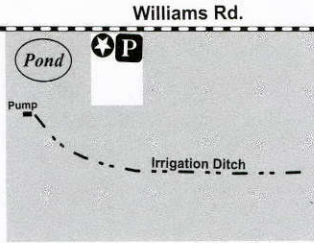
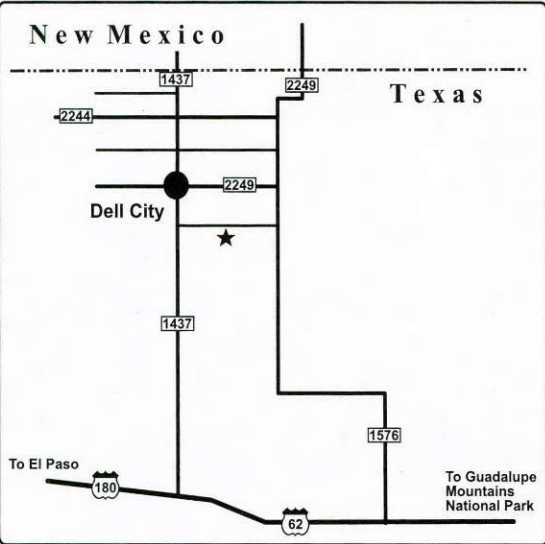


South Dell City
 Unit #2282
 201 acres




To Dell City

LEGAL GAME • 2016-2017
 OSR Required Each Day
Dove: Sept. 1-Nov. 13 (Mourning, White-winged, and Eurasian Collared).
Early Teal: Sept. 10-25.



- Information/Registration Station
- Designated Parking Area
- Public Hunting Area



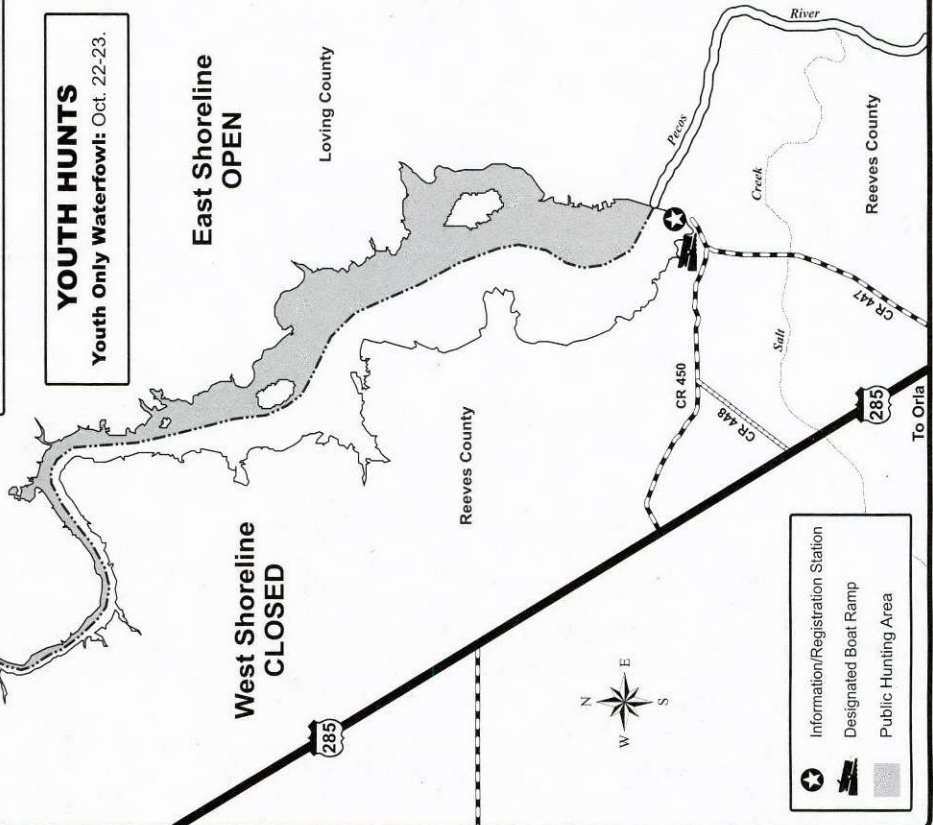
Red Bluff Reservoir
 Unit #2262
 2,000 acres

LEGAL GAME • 2016-2017
 OSR Required Each Day
Early Teal: Sept. 10-25
Waterfowl: Hunting is allowed each day of the High Plains Mallard Unit and Western Zone Goose seasons.
Sandhill Cranes: Oct. 29-Jan. 29.

YOUTH HUNTS
 Youth Only Waterfowl: Oct. 22-23.

East Shoreline OPEN

West Shoreline CLOSED

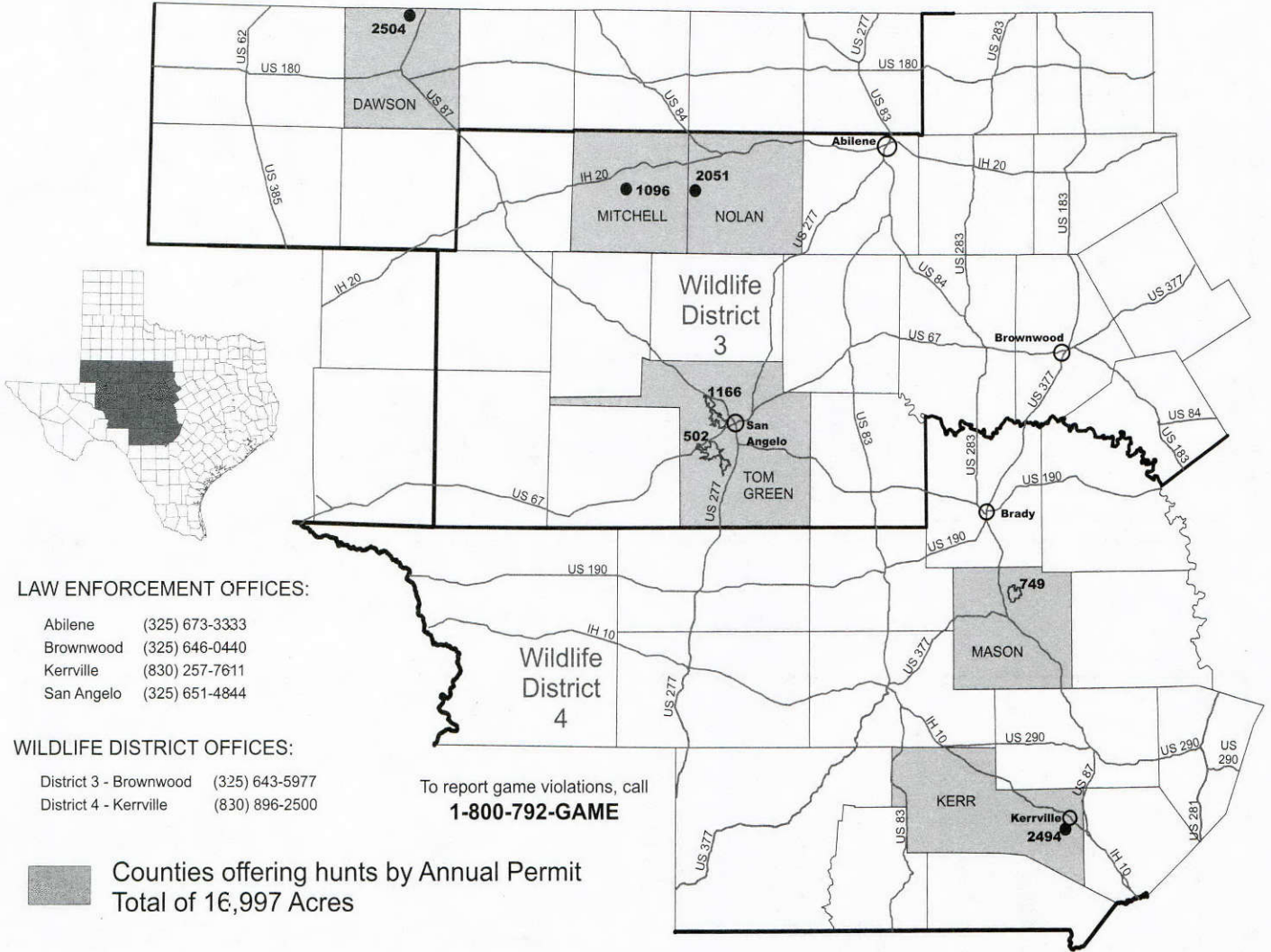


- Information/Registration Station
- Designated Boat Ramp
- Public Hunting Area

REGION 3 - CENTRAL TEXAS

2016-2017

For enhanced individual area maps, please visit www.tpwd.texas.gov/APH



LAW ENFORCEMENT OFFICES:

- Abilene (325) 673-3333
- Brownwood (325) 646-0440
- Kerrville (830) 257-7611
- San Angelo (325) 651-4844

WILDLIFE DISTRICT OFFICES:

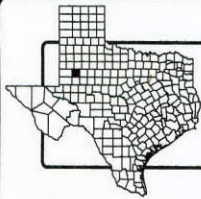
- District 3 - Brownwood (325) 643-5977
- District 4 - Kerrville (830) 896-2500

To report game violations, call
1-800-792-GAME

Counties offering hunts by Annual Permit
Total of 16,997 Acres

PHR 3 HUNTING OPPORTUNITY OFFERED BY SPECIES

Page	County	Unit #	Unit Name	Deer - Archery	Deer	Feral hogs	Exotics	Turkey	Javelina	Dove	Teal	Waterfowl	Quail	Squirrel	Rabbit	Coyotes	Furbearers	Trapping	Fishing	Youth Deer	Youth Waterfowl	
25	Dawson	2504	Huddleston							1			1									
25	Kerr	2494	Los Rincones	1		1	1			1					1							
26	Mason	749	Mason Mountain WMA							1												
27	Mitchell	1096	Lake Colorado City State Park							1												
28	Nolan	2051	South Loraine							1												
29	Tom Green	1166	San Angelo SP	1		1		1		1	1	1	1	1	1	1	1	1	1	1	1	1
30	Tom Green	502	Twin Buttes PHL	1	1	1	1	1	1	1	1	1	1	1	1	1	1	1	1	1	1	1
E-Postcard Hunts																						
xxiii	Tom Green	1166	San Angelo SP			1																
Totals				3	1	4	2	2	1	6	2	2	3	2	3	1	1	1	1	1	1	1



**Huddleston
Unit #2504
508 acres**

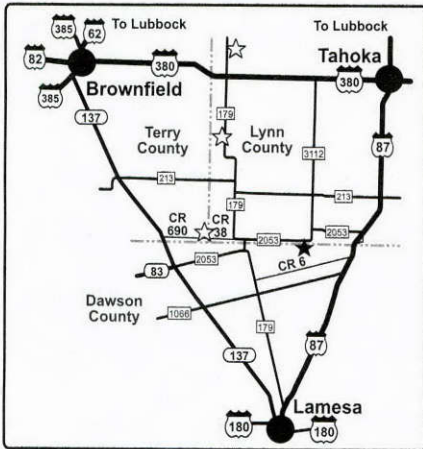
Dawson

LEGAL GAME • 2016-2017

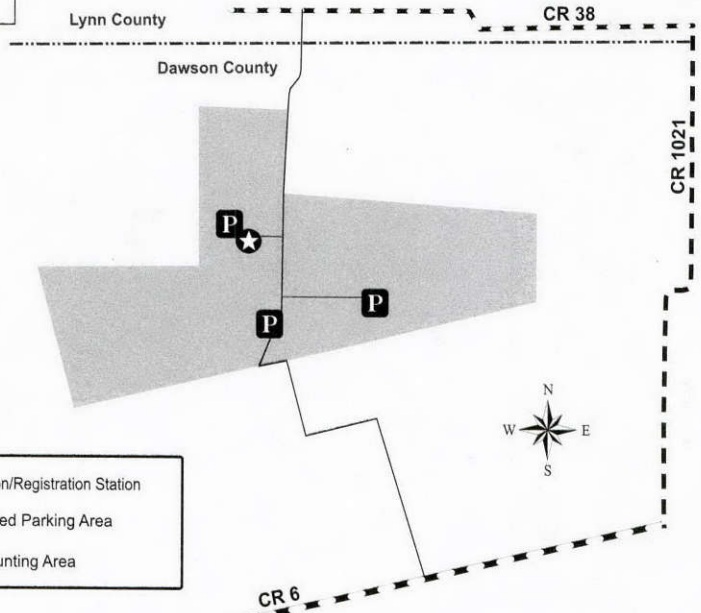
OSR Required Sept. 1-5

Dove: Sept. 1-Nov. 13, Dec. 17-Jan. 1 (Mourning, White-winged, Eurasian Collared, and Feral Pigeon).

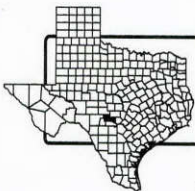
Quail: Oct. 29-Feb. 26.



- Information/Registration Station
- Designated Parking Area
- Public Hunting Area



0 500 1000
APPROXIMATE SCALE IN YARDS



**Los Rincones
Unit #2494
138 acres**

Kerr County

LEGAL GAME • 2016-2017

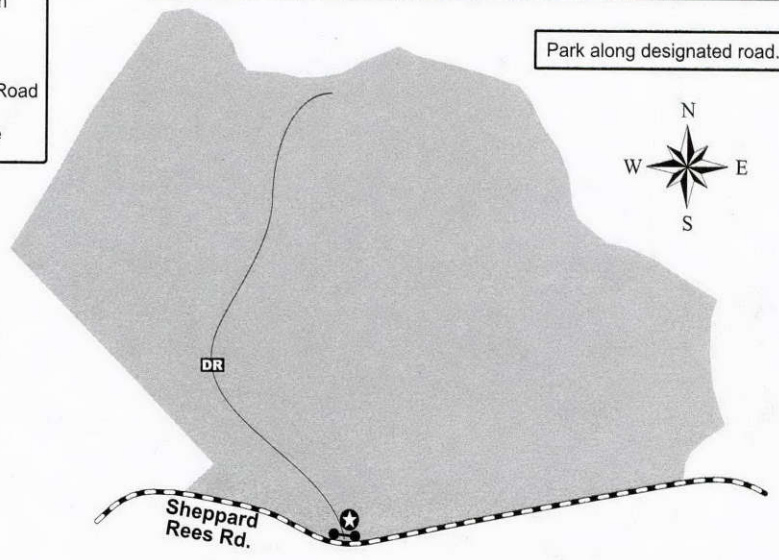
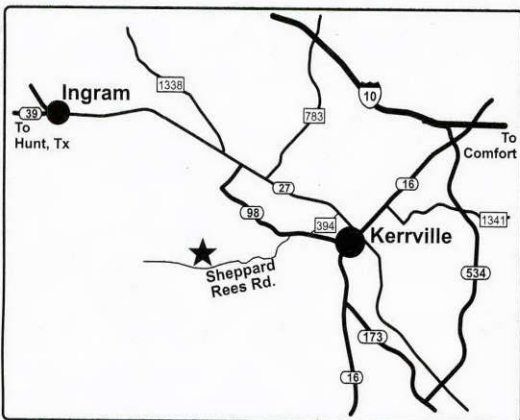
OSR Required Each Day

Archery Only Feral Hogs and Exotic Mammals: Jan. 16-Mar. 26. No bag limit.

Archery Only Rabbit & Hares: Concurrent with hunts for feral hogs.

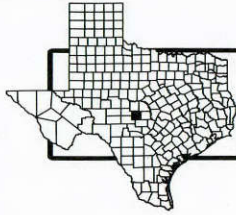
Archery Only White-tailed Deer: Jan. 2-15. Bag limit - 1 white-tailed deer (antlerless and spike bucks only).

- Information/Registration Station
- Public Hunting Area
- Designated Public Hunting Road
- Gate / Designated Entrance



Park along designated road.





Mason Mountain WMA
 Unit #749
 533 acres

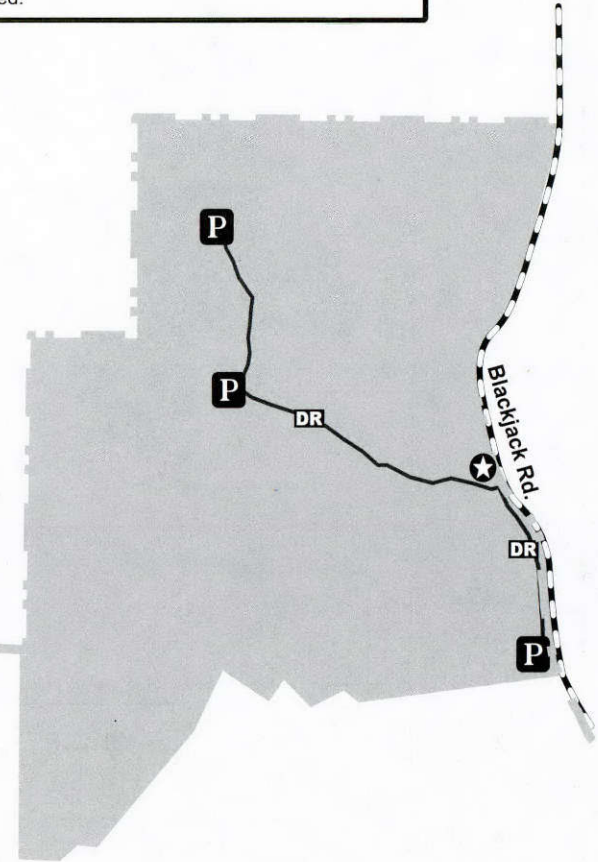


Kruse Rd.

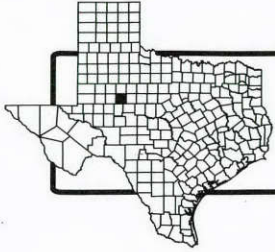
Old Mason Rd.

LEGAL GAME • 2016-2017
On-site registration is required.
Dove: Sept. 1-30 and Dec. 17-Jan. 8. Shooting hours are one half hour before sunrise to sunset.
Means Restriction: Shotguns are the only firearms allowed.

Mason Mountain
 Wildlife Management Area



- Information/Registration Station
- Designated Parking Area
- Public Hunting Area
- Designated Public Hunting Road
- Mason Mountain WMA Boundary



Lake Colorado City State Park

Unit 1096

140 Acres

Mitchell
County
★

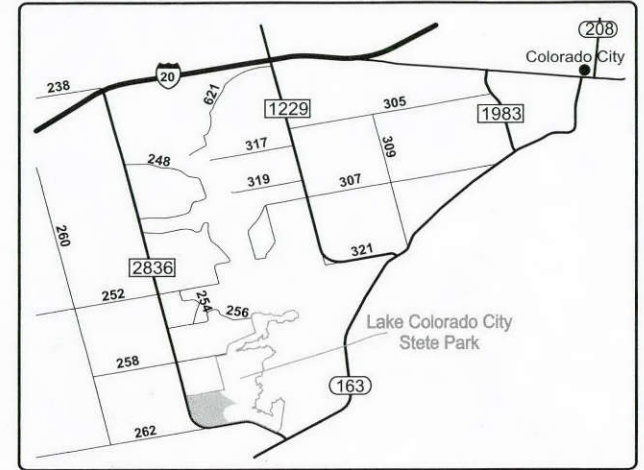
LEGAL GAME • 2016-2017

On-site registration is required.

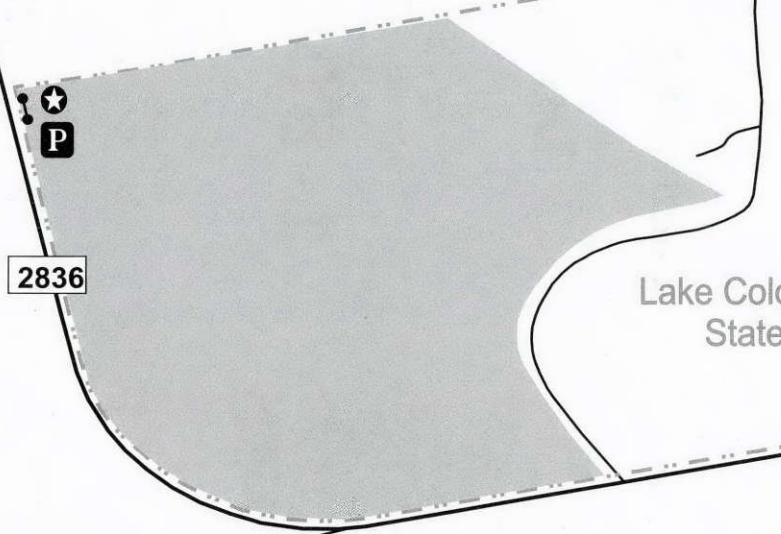
Dove: Sept. 1-Nov. 6.

Means Restriction: Shotguns are the only firearms that may be used or possessed during these hunts.

SPECIAL REGULATIONS: The hunt area can accommodate only a limited number of hunting parties; positions will be available on a first-come, first-serve basis each hunt day. Access to the hunt area from the parking area is by foot only. See Texas Parks and Wildlife Outdoor Annual for Dove regulations. APH Permit holders may access hunt area only.



To IH 20



- ★ Information / Registration Station
- P Designated Parking Area
- ▲ Designated Camping Area
- Public Hunting Area
- - - State Park Boundary
- ▭ Pond/Lake
- ⤵ Gate / Designated Entrance

Lake
Colorado
City

Lake Colorado City
State Park

CR 262

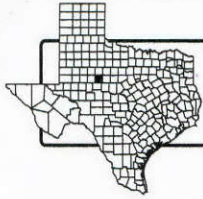
To Lake
Colorado
City



APPROXIMATE SCALE IN YARDS



163



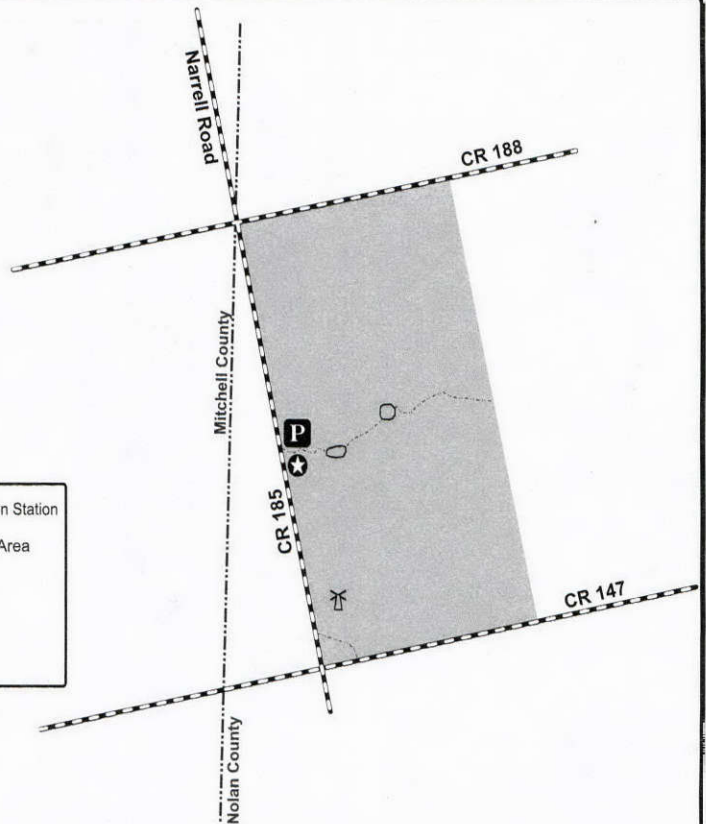
South Loraine
Unit #2051
320 acres

★
Nolan

LEGAL GAME • 2016-2017
 OSR Required Each Day
Dove: Sept. - Nov. 6 (Mourning and White-winged).



- ★ Information/Registration Station
- P Designated Parking Area
- Public Hunting Area
- Stream/bed
- Windmill



Someone is stealing Texas' wildlife ...

Do you know who?

If you know a poacher or know of poaching activity,
 report these violations to Operation Game Thief by calling

1-800-792-GAME

and help preserve our wildlife resources.

Information leading to the arrest and conviction of a poacher
 may result in a reward up to \$1,000.

Become a member of the
 Operation Game Thief program.

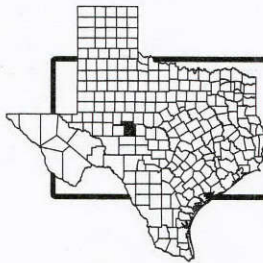
Call (512) 389-8801 for
 membership information or send
 your tax-deductible donation to:

Operation Game Thief
 Texas Parks and Wildlife Department
 4200 Smith School Road
 Austin, TX 78744

HELP SUPPORT

*Operation
 Game Thief*
 a privately funded program

ENTIRE AREA CLOSED: Oct. 22-23, Nov 12-17, Dec. 6-8, Jan. 7-8, 15-17.



San Angelo SP
Unit #1166
2,500 acres

★
Tom Green
County

LEGAL GAME • 2016-2017

OSR Required.

Archery Only White-tailed Deer: Oct. 8-Nov. 5, Nov. 19-27. Bag limit - 2 deer (either sex). Baiting is allowed (hand broadcast only).

Archery Only Feral Hogs: Oct. 8-Nov. 5, Nov. 19-27 (no bag limit). Baiting is allowed (hand broadcast only).

Archery Only Turkey: Oct. 8-Nov. 5, Nov. 19-27. Bag limit - 1 Rio Grande turkey (either sex). Baiting is allowed (hand broadcast only).

Dove: Sept. 1-Oct. 1.

Squirrel, Rabbits & Hares: Sept. 1-Oct. 1, Dec. 17-Feb. 18.

Quail: Dec. 17-Feb. 18.

Waterfowl: Shooting hours begin one half hour before sunrise to sunset.

Early Teal: Each day of the Early Teal season.

High Plains Mallard: Only Dec. 17 through the end of the season.

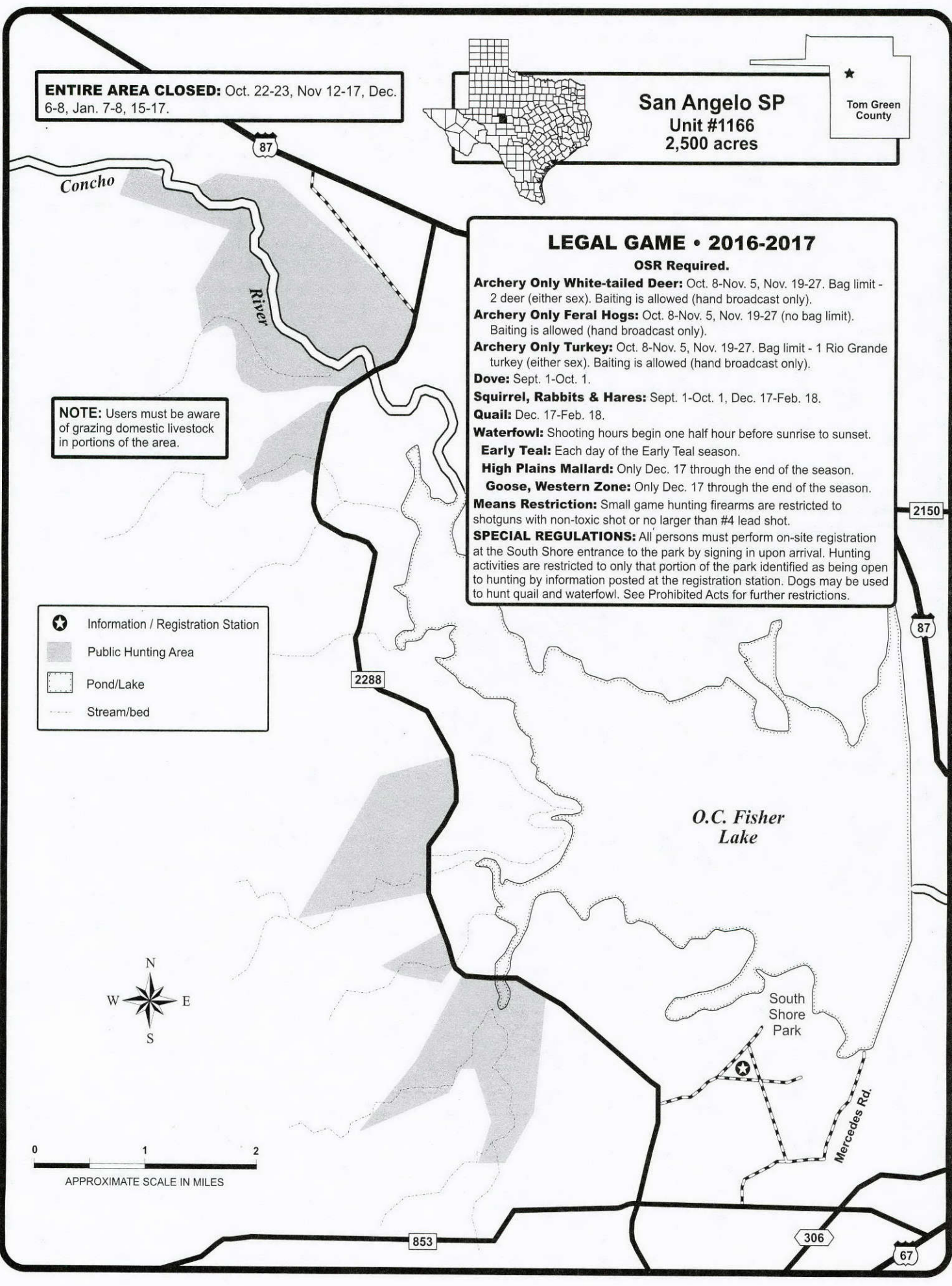
Goose, Western Zone: Only Dec. 17 through the end of the season.

Means Restriction: Small game hunting firearms are restricted to shotguns with non-toxic shot or no larger than #4 lead shot.

SPECIAL REGULATIONS: All persons must perform on-site registration at the South Shore entrance to the park by signing in upon arrival. Hunting activities are restricted to only that portion of the park identified as being open to hunting by information posted at the registration station. Dogs may be used to hunt quail and waterfowl. See Prohibited Acts for further restrictions.

NOTE: Users must be aware of grazing domestic livestock in portions of the area.

- ★ Information / Registration Station
- Public Hunting Area
- Pond/Lake
- Stream/bed



LEGAL GAME Box • 2016-2017

White-tailed Deer: Bag limit - 1 buck and 1 antlerless (all seasons combined).

Archery Only: Oct. 1-Nov. 4

General: Nov. 5-Jan. 1. Shotguns with slugs or archery equipment may be used.

Feral Hogs and Exotic Mammals: (no bag limit)

Archery Only: Oct. 1-Nov. 4

General: Nov. 5-Jan. 1. Shotguns with slugs or archery equipment may be used.

Javelina: Bag limit 2 (either sex; all seasons combined)

Archery Only: Oct. 1-Nov. 4

General: Nov. 5-Jan. 1. Shotguns with slugs or archery equipment may be used.

Rio Grande Turkey: Bag limit 4 (all seasons combined)

Archery Only: Oct. 1-Nov. 4 (either sex).

General: Nov. 5-Jan. 1 (either sex). Shotguns, Archery, and Crossbows only.

Spring: Apr. 1-May 1st (gobbler or bearded hen only). Shotguns, Archery, and Crossbows only.

Waterfowl: Shooting hours are one half hour before sunrise to noon. Hunting is allowed each day of the **Early Teal, High Plains Mallard Management, and Western Zone Goose** seasons.

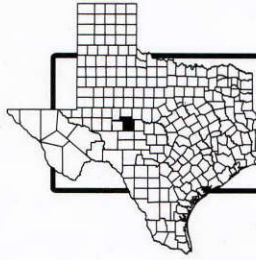
Dove: Sept. 1-30

Quail, Squirrel, Rabbits & Hares: Jan. 2-Feb. 26

Predators and Furbearers: Jan 2-Feb 26 (daylight hours only).

Trapping: Jan. 2-Feb. 26.

Fishing



Tom Green County
★

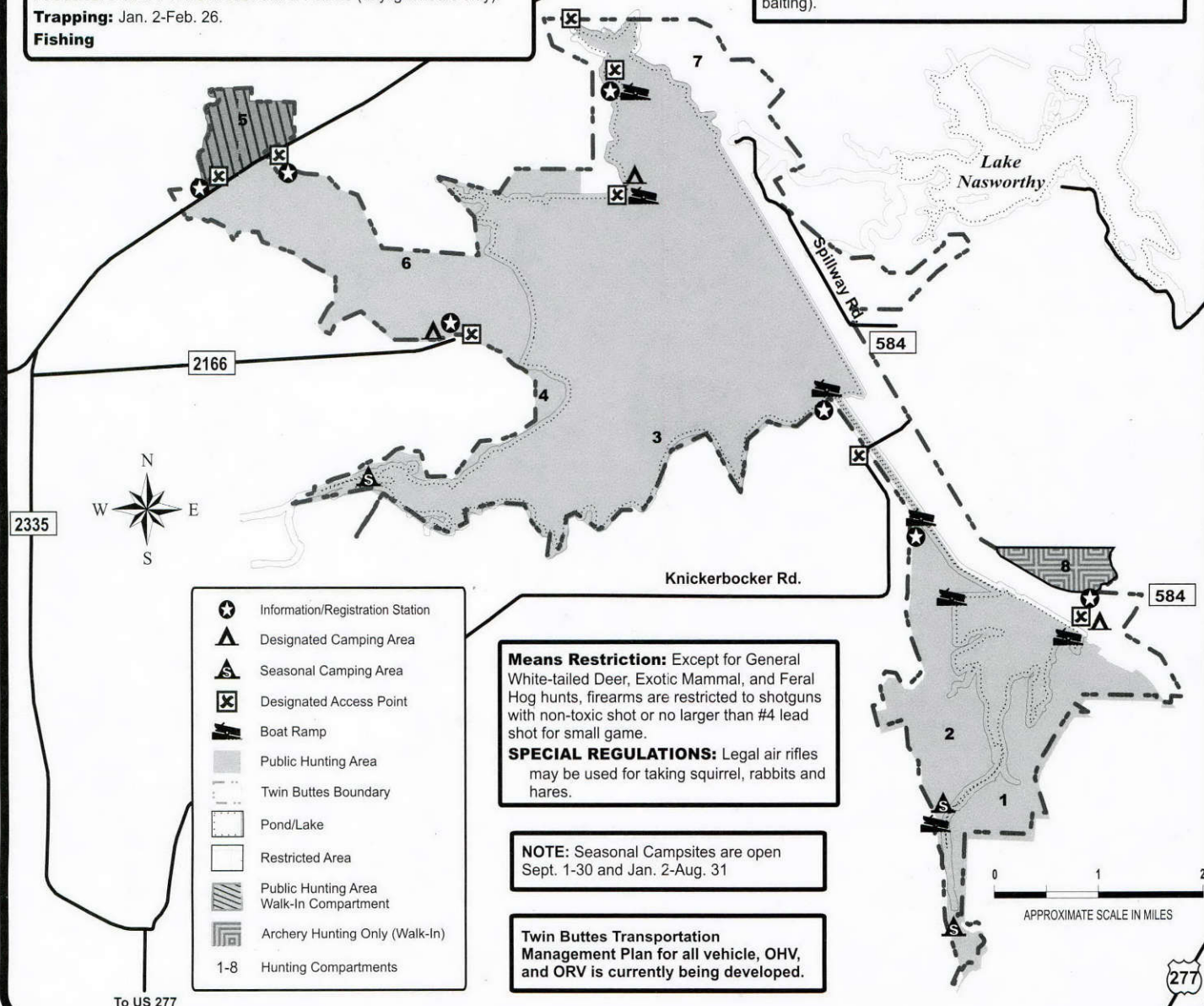
Twin Buttes PHL
Unit #502
12,858 acres

YOUTH HUNTS

Youth Only Deer: Oct. 29-30 (Bag limit 1 buck and 1 antlerless). Shotguns with slugs or archery equipment may be used.

Youth Only Waterfowl: See Texas Migratory Digest for Special Youth Season information and regulations. Shooting hours end at noon.

SPECIAL REGULATIONS: Baiting is allowed (hand broadcast only) for white-tailed deer feral hogs and exotic mammals, javelina and rio grande turkey (no spring turkey baiting).



- Information/Registration Station
- Designated Camping Area
- Seasonal Camping Area
- Designated Access Point
- Boat Ramp
- Public Hunting Area
- Twin Buttes Boundary
- Pond/Lake
- Restricted Area
- Public Hunting Area Walk-In Compartment
- Archery Hunting Only (Walk-In)
- 1-8 Hunting Compartments

Means Restriction: Except for General White-tailed Deer, Exotic Mammal, and Feral Hog hunts, firearms are restricted to shotguns with non-toxic shot or no larger than #4 lead shot for small game.

SPECIAL REGULATIONS: Legal air rifles may be used for taking squirrel, rabbits and hares.

NOTE: Seasonal Campsites are open Sept. 1-30 and Jan. 2-Aug. 31

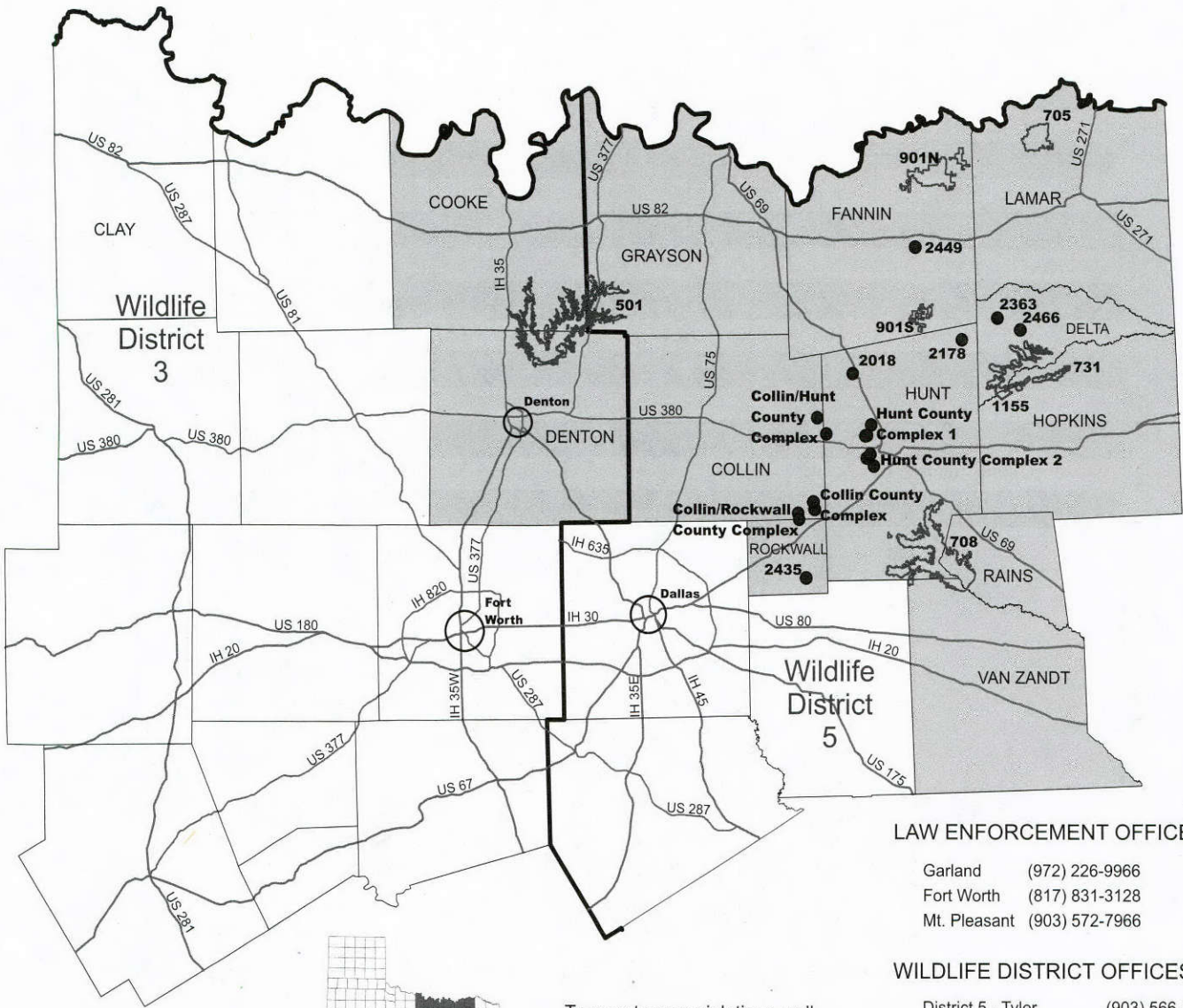
Twin Buttes Transportation Management Plan for all vehicle, OHV, and ORV is currently being developed.

To US 277

REGION 4 – DALLAS/FT. WORTH

2016-2017

For enhanced individual area maps, please visit www.tpwd.texas.gov/APH



Please report black bear sightings or mortalities to the appropriate Wildlife District Office.

To report game violations, call
1-800-792-GAME

Counties offering hunts by Annual Permit
Total of 125,241 Acres

LAW ENFORCEMENT OFFICES:

- Garland (972) 226-9966
- Fort Worth (817) 831-3128
- Mt. Pleasant (903) 572-7966

WILDLIFE DISTRICT OFFICES:

- District 5 - Tyler (903) 566-1626
- District 3 - Brownwood (325) 643-5977

REGION 4 - DALLAS/FT. WORTH

PHR 4 HUNTING OPPORTUNITY OFFERED BY SPECIES																								
Page	County	Unit #	Unit Name	Deer - Archery	Deer - General	Feral Hog	Turkey	Dove	Teal	Waterfowl	Conservation Season	Other Migratory Birds	Quail	Squirrel	Rabbit	Coyotes	Furbearers	Fishing	Y/A Squirrel	Youth Deer	Youth Feral Hog	Youth Waterfowl	Youth Squirrel	
33	Collin		Collin County Complex					1																
		2266	West FM 1777					1																
		2267	North Royse City					1																
34	Collin/Hunt		Collin/Hunt County Complex																					
		2346	FM 2194					1																
		2385	King Farm					1																
35	Collin/Rockwall		Collin/Rockwall County Complex																					
		2316	Farm Road 2755					1																
		2298	Farm Road 1138					1																
36-37	Cooke/Denton/Grayson	501	Ray Roberts PHL			1			1	1	1	1	1	1	1			1				1		
38	Delta	2363	Rattan Community					1																
38	Delta	2466	FM 1530					1																
39	Delta/Hopkins	731	Cooper WMA	1		1		1	1	1	1	1	1	1	1			1				1	1	
40	Hopkins	1155	S. Sulphur Unit - Cooper Lake SP	1		1		1																
42	Fannin	901N	Bois D'Arc Unit - Caddo National Grasslands WMA	1	1	1	1	1	1	1	1	1	1	1	1	1	1	1	1	1	1	1	1	1
43	Fannin	901S	Ladonia Unit - Caddo National Grasslands WMA	1	1	1	1	1	1	1	1	1	1	1	1	1	1	1	1	1	1	1	1	1
44	Fannin	2449	Crossroad Farm					1																
44	Hunt	2018	West Celeste					1																
45	Hunt	2178	South Muddig					1																
46	Hunt		Hunt County Complex 1																					
		2019	Northwest Greenville					1																
		2336	County Road 1057					1																
		2017	County Road 1061					1																
47	Hunt		Hunt County Complex 2																					
		2268	East FM 1570					1																
		2296	Warren Creek					1																
		2297	Black Branch					1																
48	Hunt/Rains/Van Zandt	708	Tawakoni WMA	1		1		1	1	1	1	1	1	1	1			1	1	1	1	1	1	1
49	Lamar	705	Pat Mayse WMA	1		1		1	1	1	1	1	1	1	1			1	1	1	1	1	1	1
50	Rockwall	2435	Tate Farm West					1																
Totals				6	2	7	2	24	6	6	2	6	2	6	2	4	6	6	1	2	3	5	4	



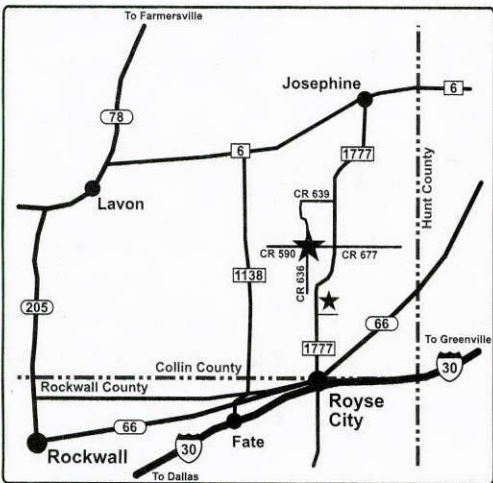
Collin County Complex
West Farm Road 1777
 (Unit #2266) 615 acres
North Royse City
 (Unit #2267) 188 acres



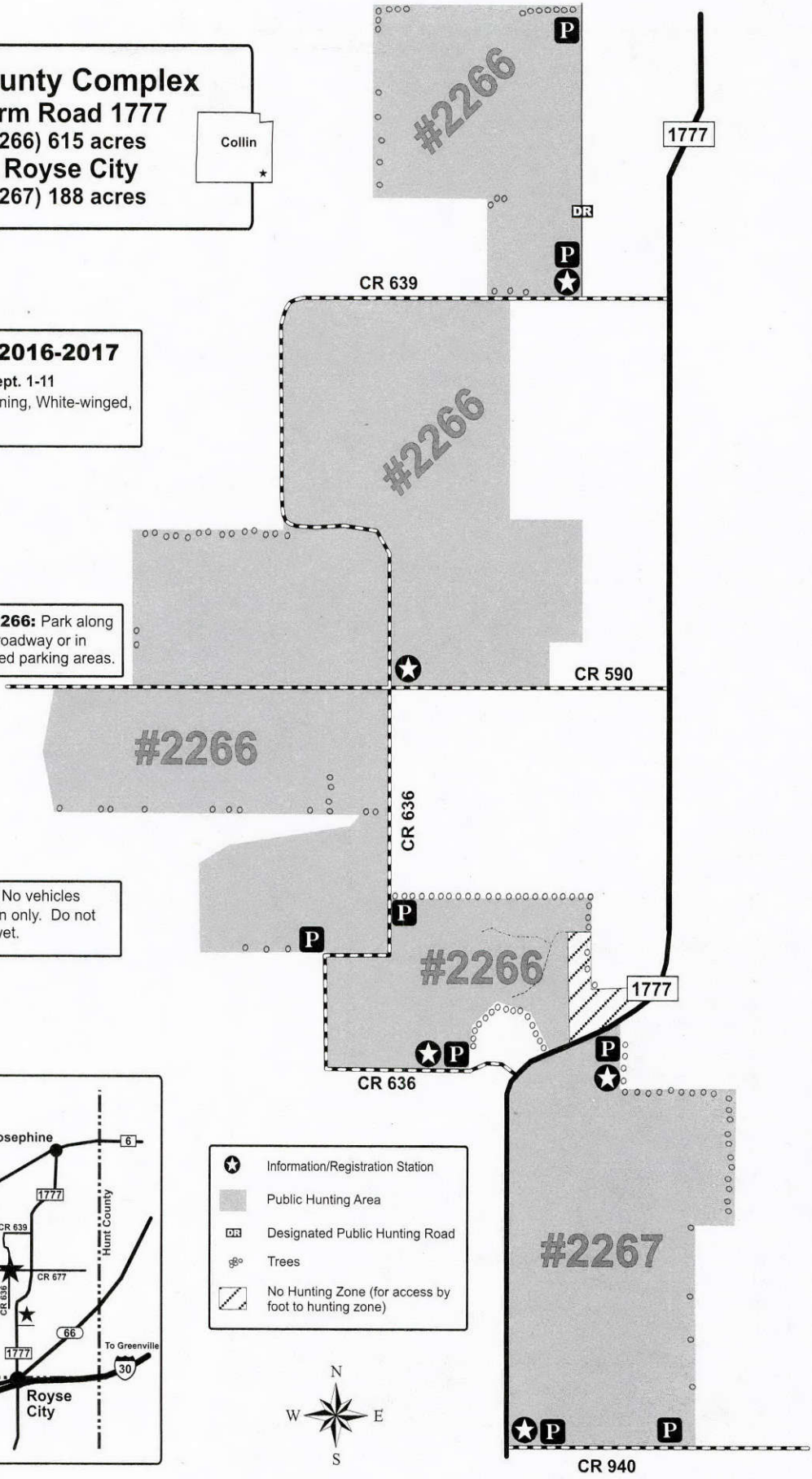
LEGAL GAME • 2016-2017
 OSR Required Sept. 1-11
Dove: Sept. 1-Oct. 31 (Mourning, White-winged, and Eurasian Collared).

Unit #2266: Park along edge of roadway or in designated parking areas.

Special Regulations: No vehicles allowed in the field, walk-in only. Do not use parking areas when wet.



- ★ Information/Registration Station
- Public Hunting Area
- DR Designated Public Hunting Road
- ⊙ Trees
- ▨ No Hunting Zone (for access by foot to hunting zone)



CR 702
CR 701

2194

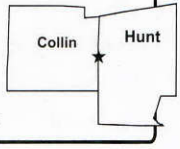
To Merit

#2346



Collin/Hunt County Complex

FM 2194
 (Unit #2346) 98 acres
King Farm
 (Unit #2385) 110 acres



Special Regulations: Do not use parking areas when wet.

CR 1124

Collin County
Hunt County

LEGAL GAME • 2016-2017
 OSR Required Sept. 1-11
Dove: Sept. 1-Oct. 31 (Mourning, White-winged, and Eurasian Collared).

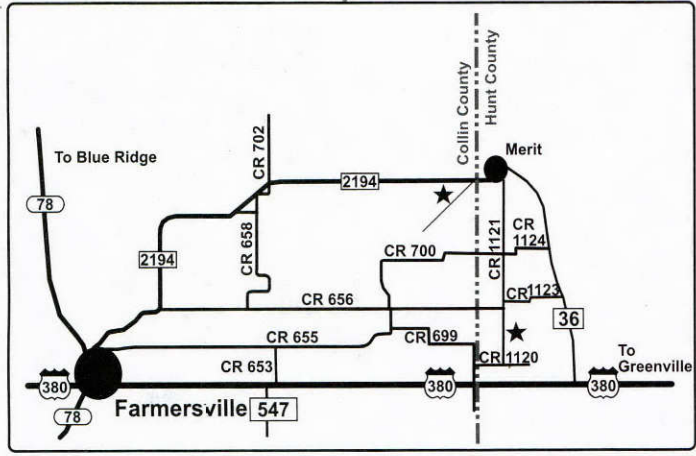
CR 1123

CR 1122

- Information/Registration Station
- Designated Parking Area
- Public Hunting Area
- Trees
- Railroad Tracks
- Stream/bed



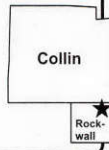
CR 1121



#2385

Collin/Rockwall County Complex

Farm Road 2755
 (Unit #2316) 60 acres
Farm Road 1138
 (Unit #2298) 100 acres

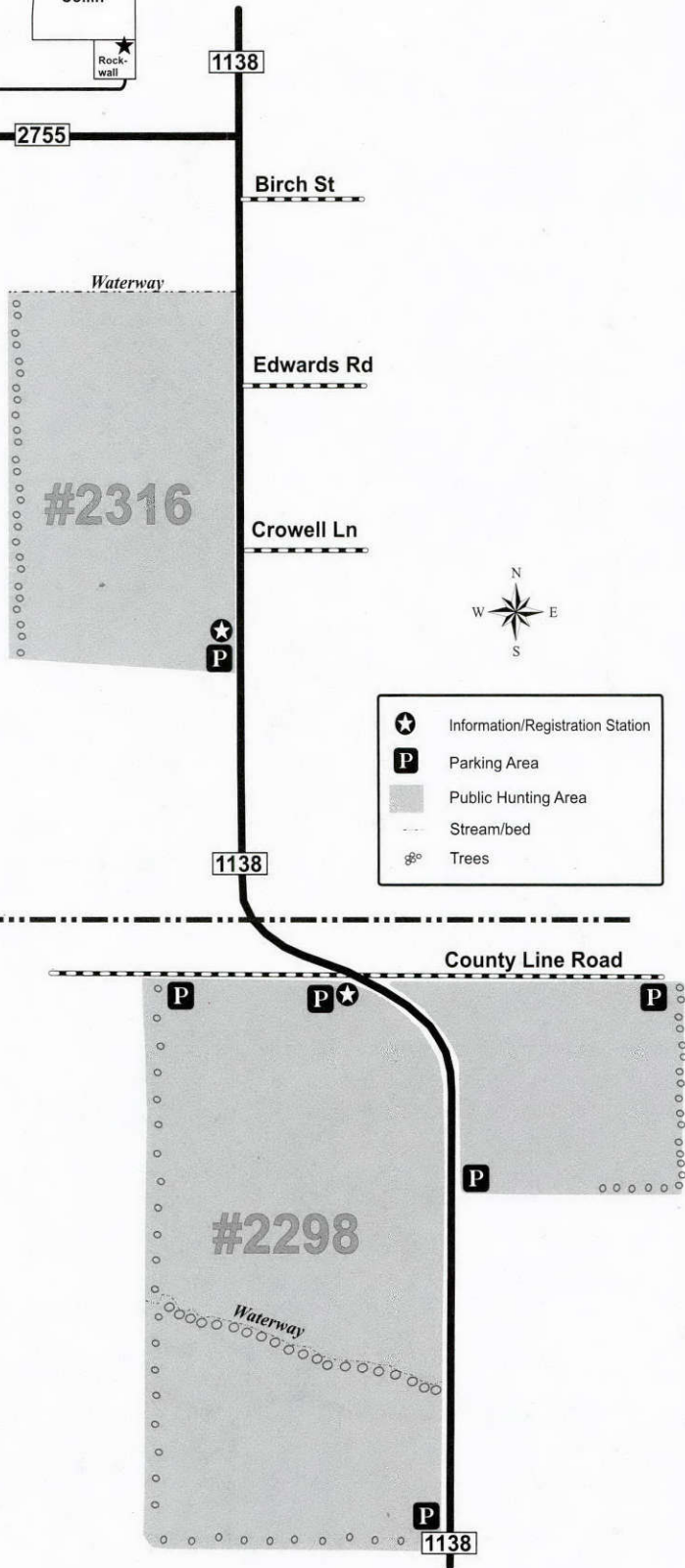
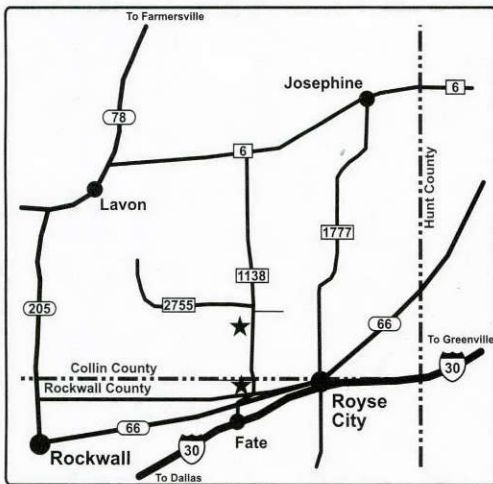


Special Regulations: No vehicles allowed in the field, walk-in only. Do not use parking areas when wet.

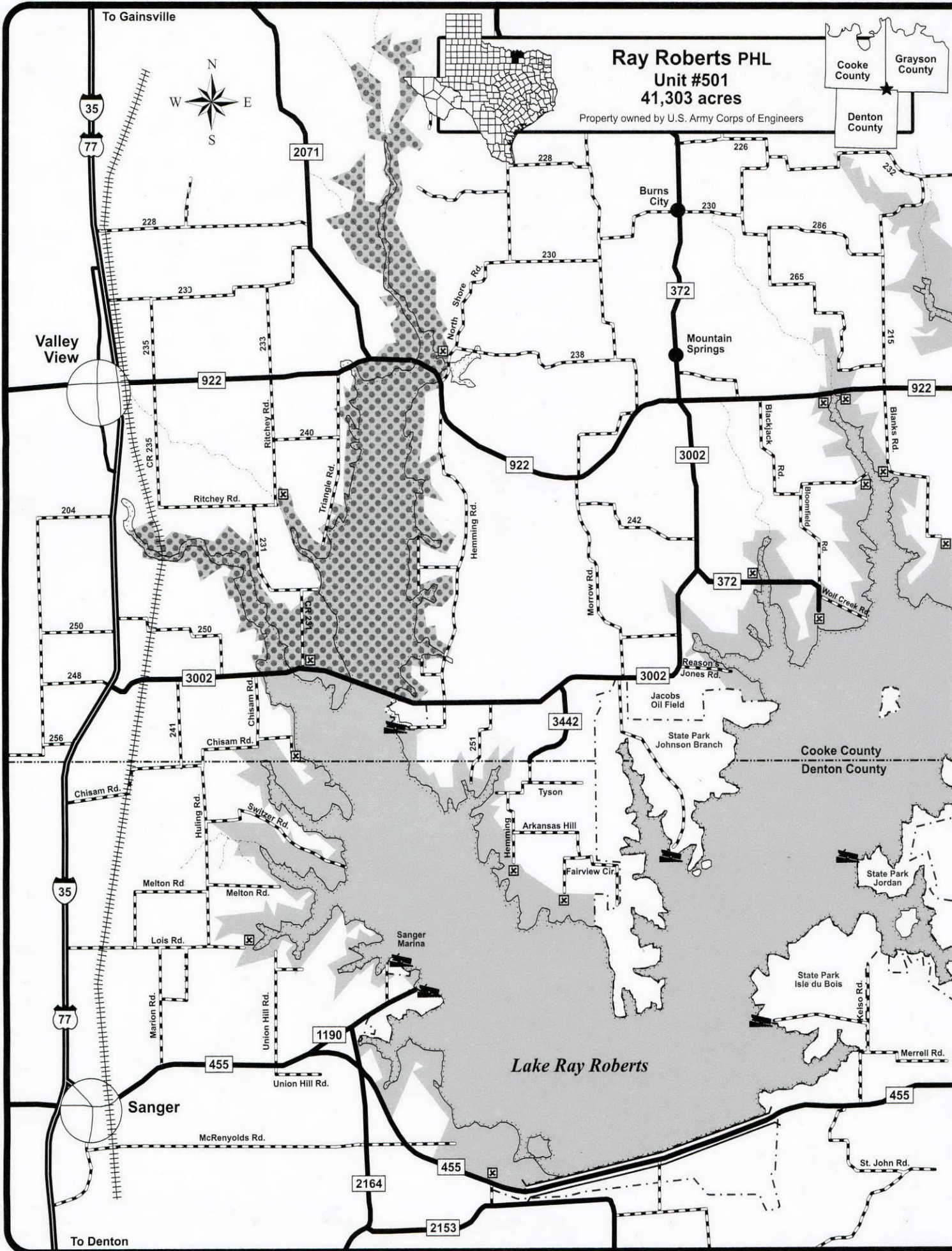
LEGAL GAME • 2016-2017

OSR Required Sept. 1-11
Dove: Sept. 1-Oct. 31 (Mourning, White-winged, and Eurasian Collared).

Collin County
 Rockwall County



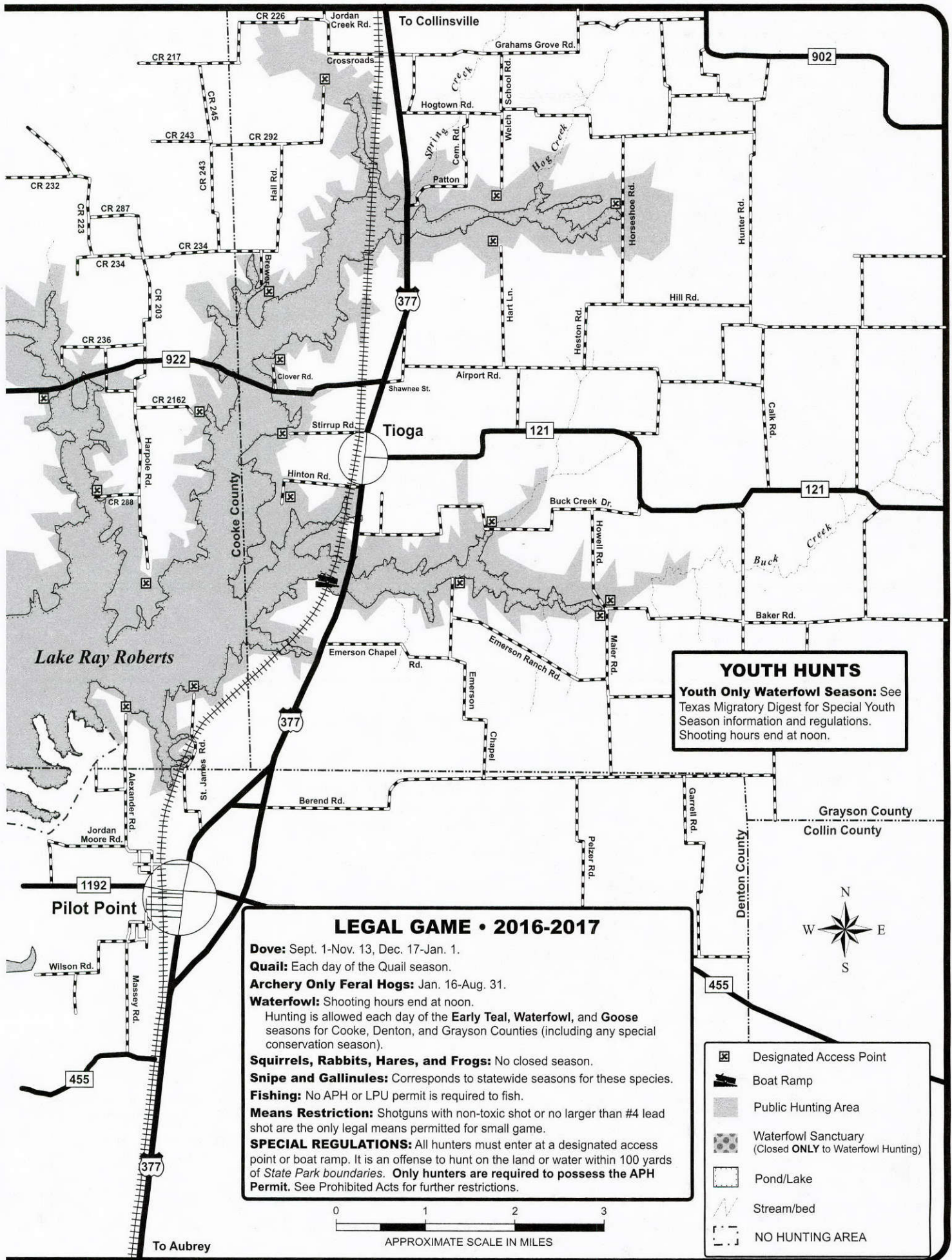
- Information/Registration Station
- Parking Area
- Public Hunting Area
- Stream/bed
- Trees



**Ray Roberts PHL
Unit #501
41,303 acres**

Property owned by U.S. Army Corps of Engineers


Cooke County
Grayson County
Denton County



YOUTH HUNTS
Youth Only Waterfowl Season: See Texas Migratory Digest for Special Youth Season information and regulations. Shooting hours end at noon.

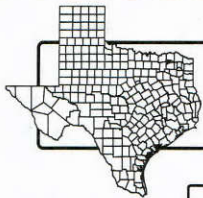
LEGAL GAME • 2016-2017

Dove: Sept. 1-Nov. 13, Dec. 17-Jan. 1.
Quail: Each day of the Quail season.
Archery Only Feral Hogs: Jan. 16-Aug. 31.
Waterfowl: Shooting hours end at noon.
 Hunting is allowed each day of the **Early Teal, Waterfowl, and Goose** seasons for Cooke, Denton, and Grayson Counties (including any special conservation season).
Squirrels, Rabbits, Hares, and Frogs: No closed season.
Snipe and Gallinules: Corresponds to statewide seasons for these species.
Fishing: No APH or LPU permit is required to fish.
Means Restriction: Shotguns with non-toxic shot or no larger than #4 lead shot are the only legal means permitted for small game.
SPECIAL REGULATIONS: All hunters must enter at a designated access point or boat ramp. It is an offense to hunt on the land or water within 100 yards of *State Park boundaries*. **Only hunters are required to possess the APH Permit.** See Prohibited Acts for further restrictions.



- Designated Access Point
- Boat Ramp
- Public Hunting Area
- Waterfowl Sanctuary (Closed ONLY to Waterfowl Hunting)
- Pond/Lake
- Stream/bed
- NO HUNTING AREA





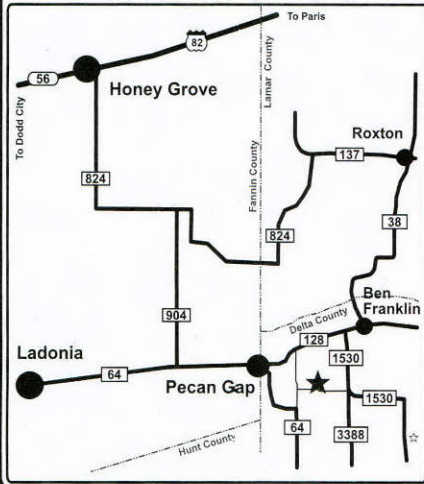
**Rattan Community
Unit #2363
1,707 acres**



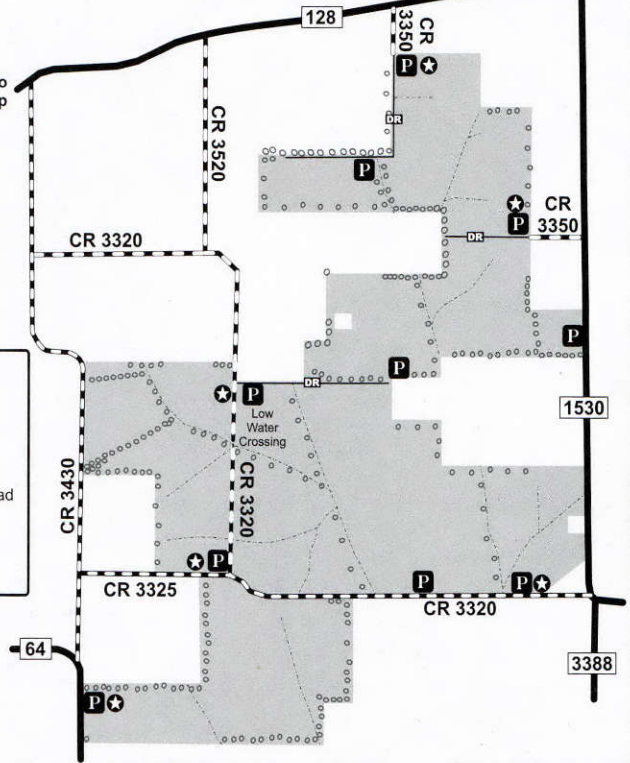
LEGAL GAME • 2016-2017

OSR Required Sept. 1-11

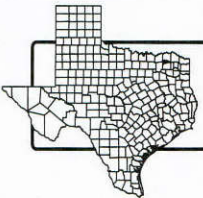
Dove: Sept. 1-Oct. 31 (Mourning, White-winged, and Eurasian Collared).



- ★ Information/Registration Station
- P Designated Parking Area
- Public Hunting Area
- DR- Designated Public Hunting Road
- Fence
- Stream/bed
- ⊙ Trees



Special Regulations: Do not drive on designated roads when wet.



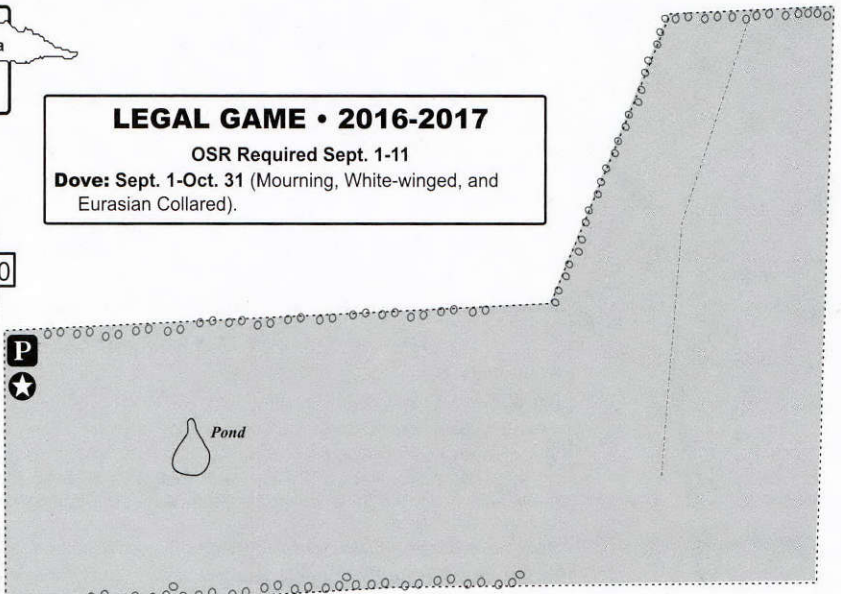
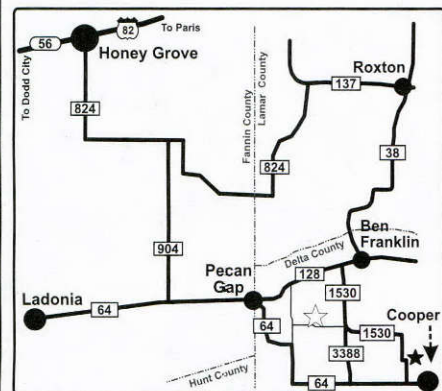
**FM 1530
Unit #2466
103 acres**



LEGAL GAME • 2016-2017

OSR Required Sept. 1-11

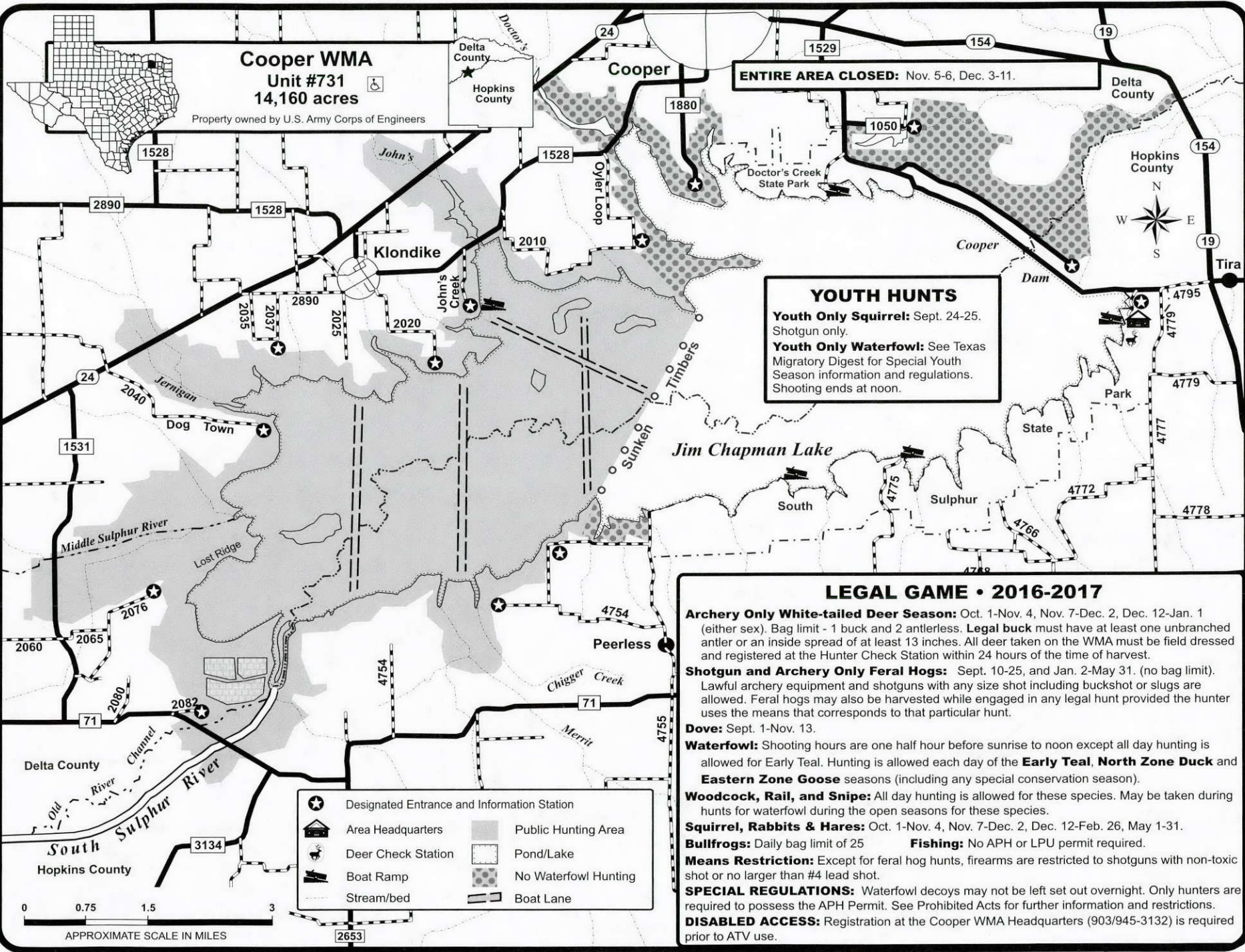
Dove: Sept. 1-Oct. 31 (Mourning, White-winged, and Eurasian Collared).



Special Regulations: Do not use parking area when wet.



- ★ Information/Registration Station
- P Designated Parking Area
- Public Hunting Area
- Fence
- Stream/bed
- ⊙ Trees



Cooper WMA
Unit #731
14,160 acres

Property owned by U.S. Army Corps of Engineers

ENTIRE AREA CLOSED: Nov. 5-6, Dec. 3-11.

YOUTH HUNTS
Youth Only Squirrel: Sept. 24-25.
 Shotgun only.
Youth Only Waterfowl: See Texas Migratory Digest for Special Youth Season information and regulations. Shooting ends at noon.

LEGAL GAME • 2016-2017

Archery Only White-tailed Deer Season: Oct. 1-Nov. 4, Nov. 7-Dec. 2, Dec. 12-Jan. 1 (either sex). Bag limit - 1 buck and 2 antlerless. **Legal buck** must have at least one unbranched antler or an inside spread of at least 13 inches. All deer taken on the WMA must be field dressed and registered at the Hunter Check Station within 24 hours of the time of harvest.

Shotgun and Archery Only Feral Hogs: Sept. 10-25, and Jan. 2-May 31. (no bag limit). Lawful archery equipment and shotguns with any size shot including buckshot or slugs are allowed. Feral hogs may also be harvested while engaged in any legal hunt provided the hunter uses the means that corresponds to that particular hunt.

Dove: Sept. 1-Nov. 13.

Waterfowl: Shooting hours are one half hour before sunrise to noon except all day hunting is allowed for Early Teal. Hunting is allowed each day of the **Early Teal, North Zone Duck** and **Eastern Zone Goose** seasons (including any special conservation season).

Woodcock, Rail, and Snipe: All day hunting is allowed for these species. May be taken during hunts for waterfowl during the open seasons for these species.

Squirrel, Rabbits & Hares: Oct. 1-Nov. 4, Nov. 7-Dec. 2, Dec. 12-Feb. 26, May 1-31.

Bullfrogs: Daily bag limit of 25 **Fishing:** No APH or LPU permit required.

Means Restriction: Except for feral hog hunts, firearms are restricted to shotguns with non-toxic shot or no larger than #4 lead shot.

SPECIAL REGULATIONS: Waterfowl decoys may not be left set out overnight. Only hunters are required to possess the APH Permit. See Prohibited Acts for further information and restrictions.

DISABLED ACCESS: Registration at the Cooper WMA Headquarters (903/945-3132) is required prior to ATV use.

**South Sulphur Unit
Cooper Lake SP
Unit #1155
840 acres**

Hopkins County

Cooper

Delta County

Hopkins County

WMA

Doctor's Creek State Park

Klondike

Jim Chapman Lake

Cooper Dam

State Park

Sulphur

South

Peerless

Chigger Creek

Merrit


Delta County

Hopkins County



- Designated Entrance and Information/Registration Station
- Cooper WMA Deer Check Station
- Public Hunting Area
- Designated Walking Path
- Pond/Lake
- Stream/bed
- Boat Ramp

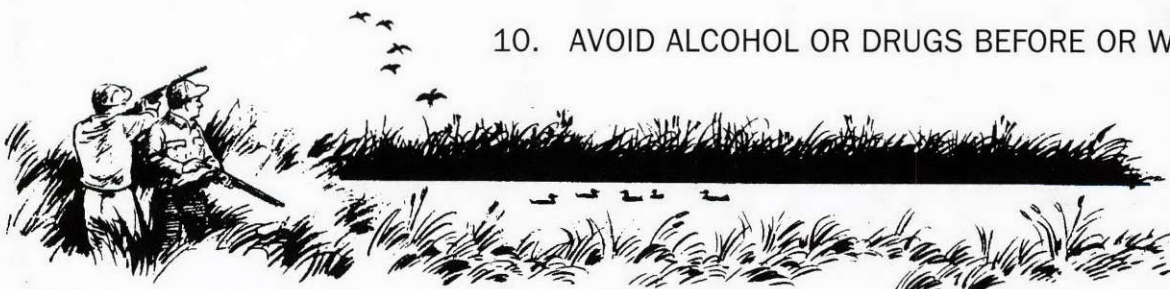
LEGAL GAME • 2016-2017
OSR Required
 Possession of the on-site registration form is required while on the area.
Archery Only White-tailed Deer Season: Dec. 3-18. Bag limit - 1 deer (either sex). **Legal buck** must have at least one unbranched antler or an inside spread of at least 13 inches. All deer taken on the unit must be field dressed and taken to the Cooper WMA Deer Check Station within 24 hours of harvest.
Archery Only Feral Hog: Dec. 3-18. (no bag limit).
Means Restrictions: Only lawful archery equipment may be used or possessed during these hunts.
SPECIAL REGULATIONS: Entrance at designated entry points is required. See Prohibited Acts for further restrictions.

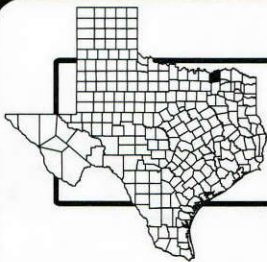




TEN COMMANDMENTS of Shooting Safety

1. TREAT EVERY GUN WITH THE RESPECT DUE A LOADED GUN. THIS IS THE CARDINAL RULE OF GUN SAFETY.
2. GUNS CARRIED INTO CAMP OR HOME MUST ALWAYS BE UNLOADED, TAKEN DOWN OR HAVE ACTIONS OPEN; GUNS SHOULD ALWAYS BE ENCASED UNTIL REACHING THE SHOOTING AREA.
3. ALWAYS BE SURE THAT THE BARREL AND ACTION ARE CLEAR OF OBSTRUCTIONS. CARRY THE CORRECT AMMUNITION ONLY.
4. ALWAYS CARRY YOUR GUN SO THAT YOU CAN CONTROL THE DIRECTION OF THE MUZZLE, EVEN IF YOU STUMBLE. KEEP THE SAFETY ON UNTIL YOU ARE READY TO SHOOT.
5. BE SURE OF YOUR TARGET BEFORE YOU PULL THE TRIGGER. KNOW HOW TO IDENTIFY GAME ANIMALS.
6. NEVER POINT A GUN AT ANYTHING YOU DO NOT WANT TO SHOOT. AVOID ALL HORSEPLAY WITH GUNS.
7. UNATTENDED GUNS SHOULD BE UNLOADED; GUNS AND AMMUNITION SHOULD BE STORED SAFELY BEYOND REACH OF CHILDREN AND CARELESS ADULTS.
8. NEVER CLIMB A TREE OR A FENCE OR JUMP A DITCH WITH A LOADED GUN.
9. NEVER SHOOT AT A FLAT, HARD SURFACE SUCH AS THE SURFACE OF WATER. BE SURE OF YOUR BACKSTOP.
10. AVOID ALCOHOL OR DRUGS BEFORE OR WHILE HUNTING.





Caddo National Grasslands WMA

Units #901N & #901S

16,150 acres

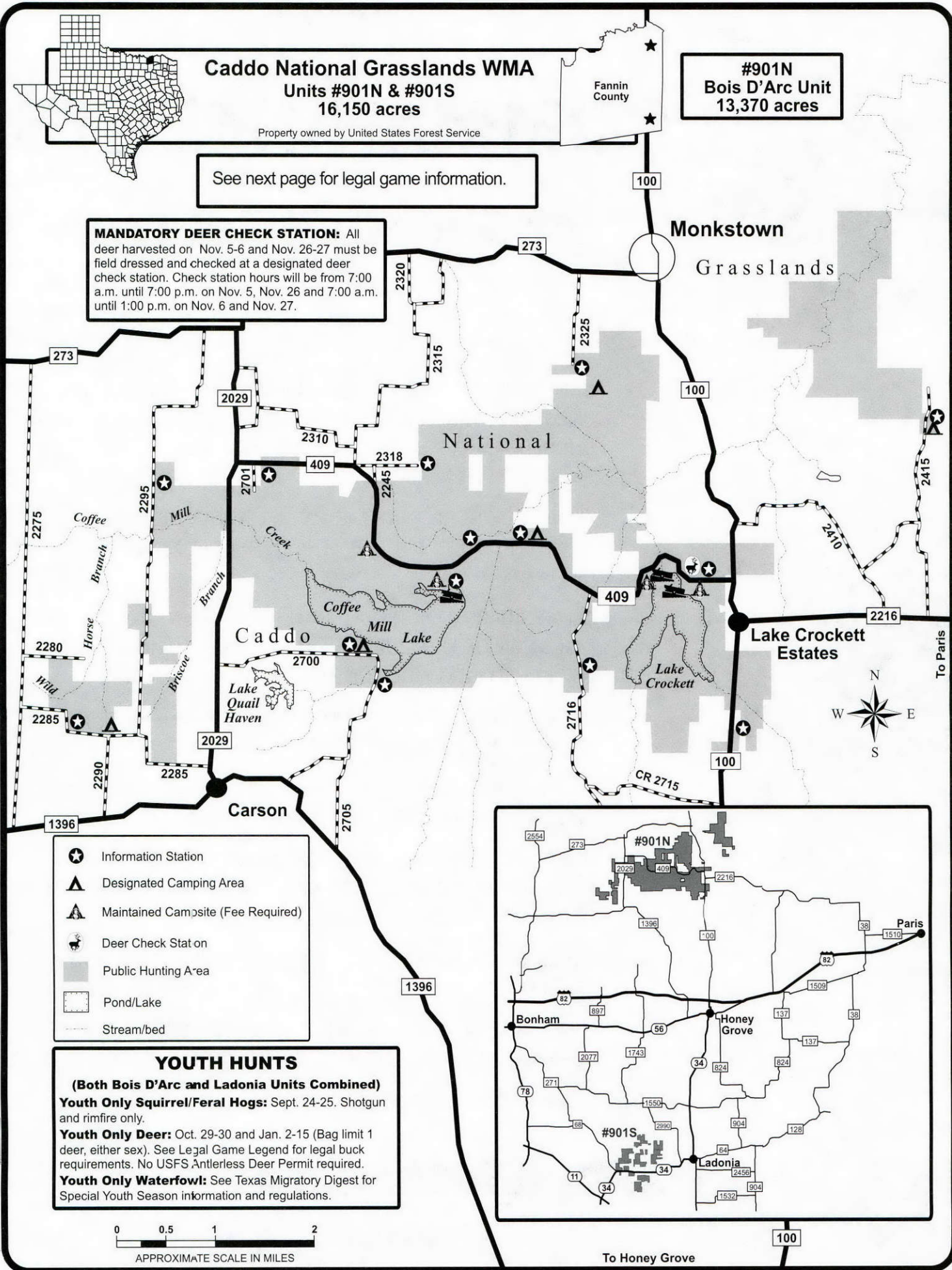
Property owned by United States Forest Service

Fannin County

#901N
Bois D'Arc Unit
13,370 acres

See next page for legal game information.

MANDATORY DEER CHECK STATION: All deer harvested on Nov. 5-6 and Nov. 26-27 must be field dressed and checked at a designated deer check station. Check station hours will be from 7:00 a.m. until 7:00 p.m. on Nov. 5, Nov. 26 and 7:00 a.m. until 1:00 p.m. on Nov. 6 and Nov. 27.



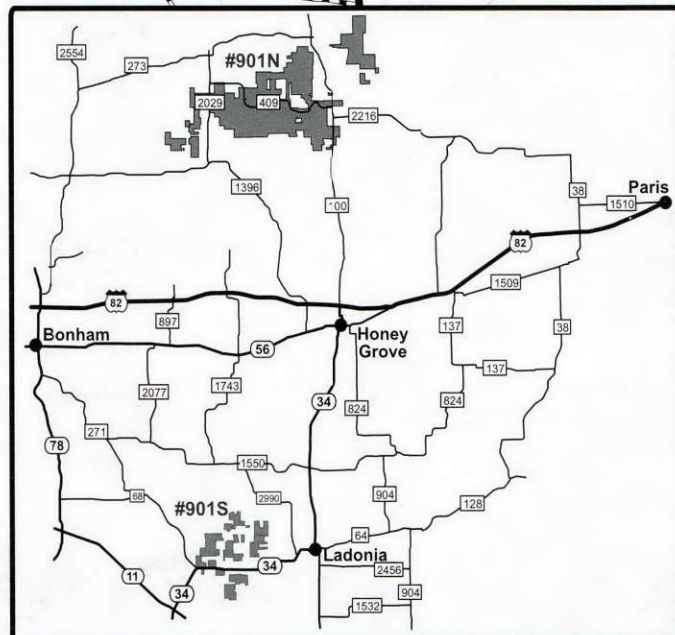
- ★ Information Station
- ▲ Designated Camping Area
- ▲ Maintained Campsite (Fee Required)
- 🦌 Deer Check Station
- Public Hunting Area
- ▭ Pond/Lake
- Stream/bed

YOUTH HUNTS
(Both Bois D'Arc and Ladonia Units Combined)

Youth Only Squirrel/Feral Hogs: Sept. 24-25. Shotgun and rimfire only.

Youth Only Deer: Oct. 29-30 and Jan. 2-15 (Bag limit 1 deer, either sex). See Legal Game Legend for legal buck requirements. No USFS Antlerless Deer Permit required.

Youth Only Waterfowl: See Texas Migratory Digest for Special Youth Season information and regulations.



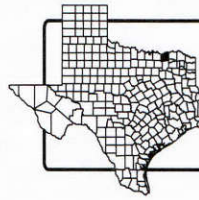
To Honey Grove

To Paris

LEGAL GAME • 2016-2017

OSR Required Sept. 1-11

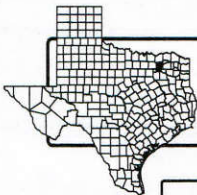
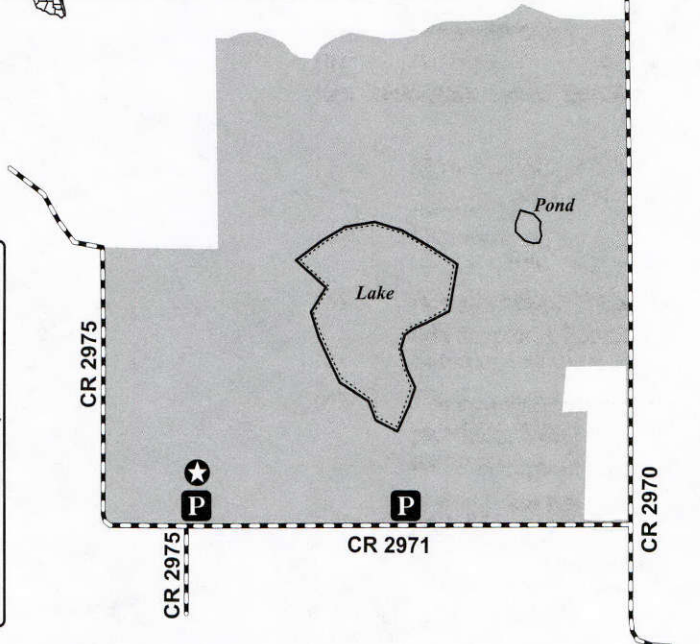
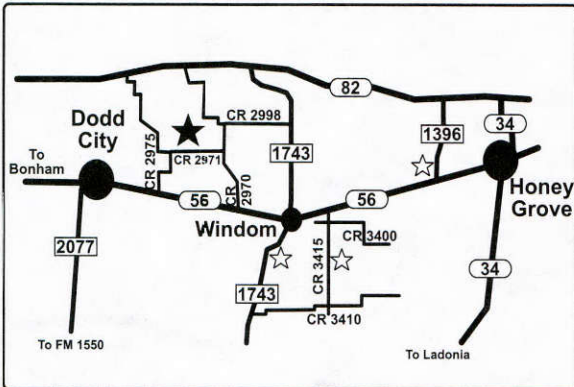
Dove: Sept. 1-Oct. 31 (Mourning, White-winged, and Eurasian Collared).



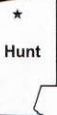
**Crossroad Farm
Unit #2449
160 acres**



- ★ Information/Registration Station
- P Designated Parking Area
- Public Hunting Area



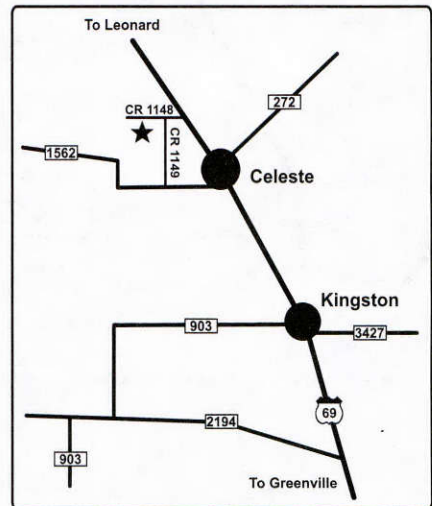
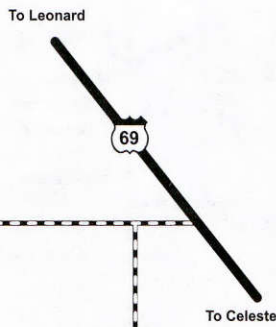
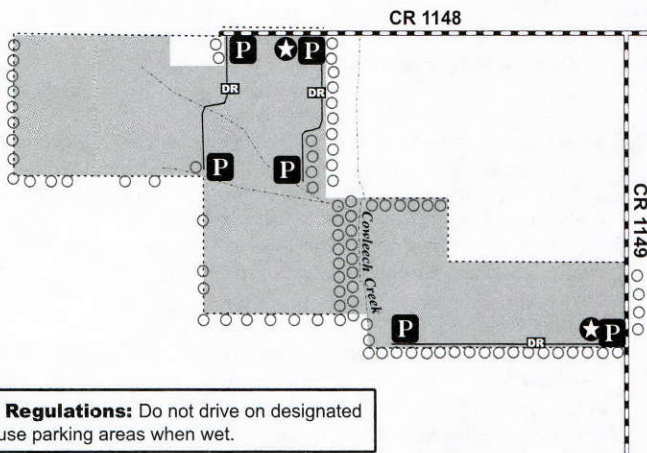
**West Celeste
Unit #2018
200 acres**



LEGAL GAME • 2016-2017

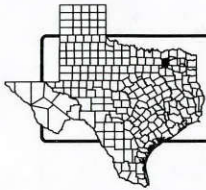
OSR Required Sept. 1-11

Dove: Sept. 1-Oct. 31 (Mourning, White-winged, and Eurasian Collared).



- ★ Information/Registration Station
- P Designated Parking Area
- Public Hunting Area
- DR Designated Public Hunting Road
- Fence

Special Regulations: Do not drive on designated roads or use parking areas when wet.



**South Muddig
Unit #2178
240 acres**



Hunt

LEGAL GAME • 2016-2017

OSR Required Sept. 1-11

Dove: Sept. 1-Oct. 31 (Mourning, White-winged, and Eurasian Collared).

Special Regulations: Do not use field roads or parking areas when wet.

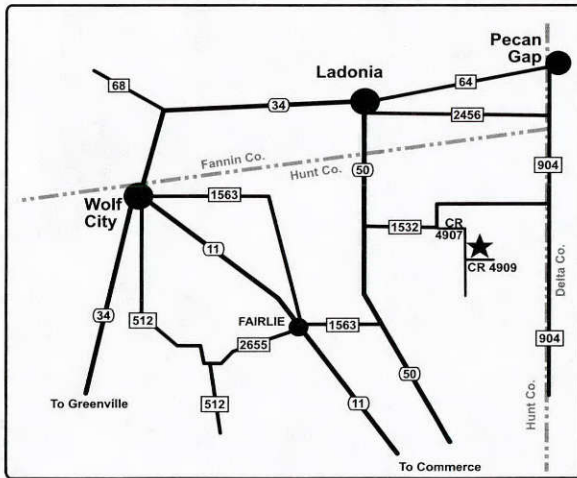
1532

CR 4907



Pond

DR



CR 4907

Ponds




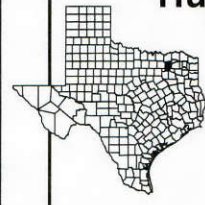
CR 4909



- Information/Registration Station
- Designated Parking Area
- Public Hunting Area
- Designated Public Hunting Road
- Stream/bed
- Trees

Hunt County Complex 1 Northwest Greenville

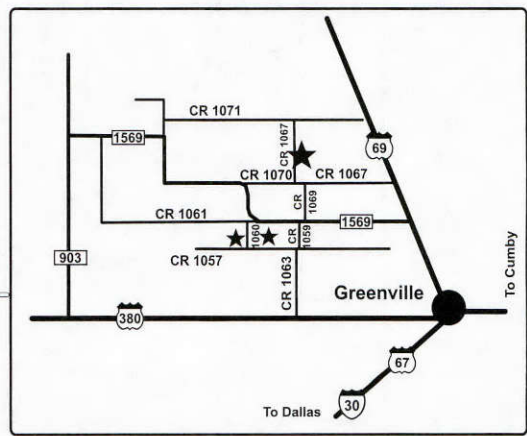
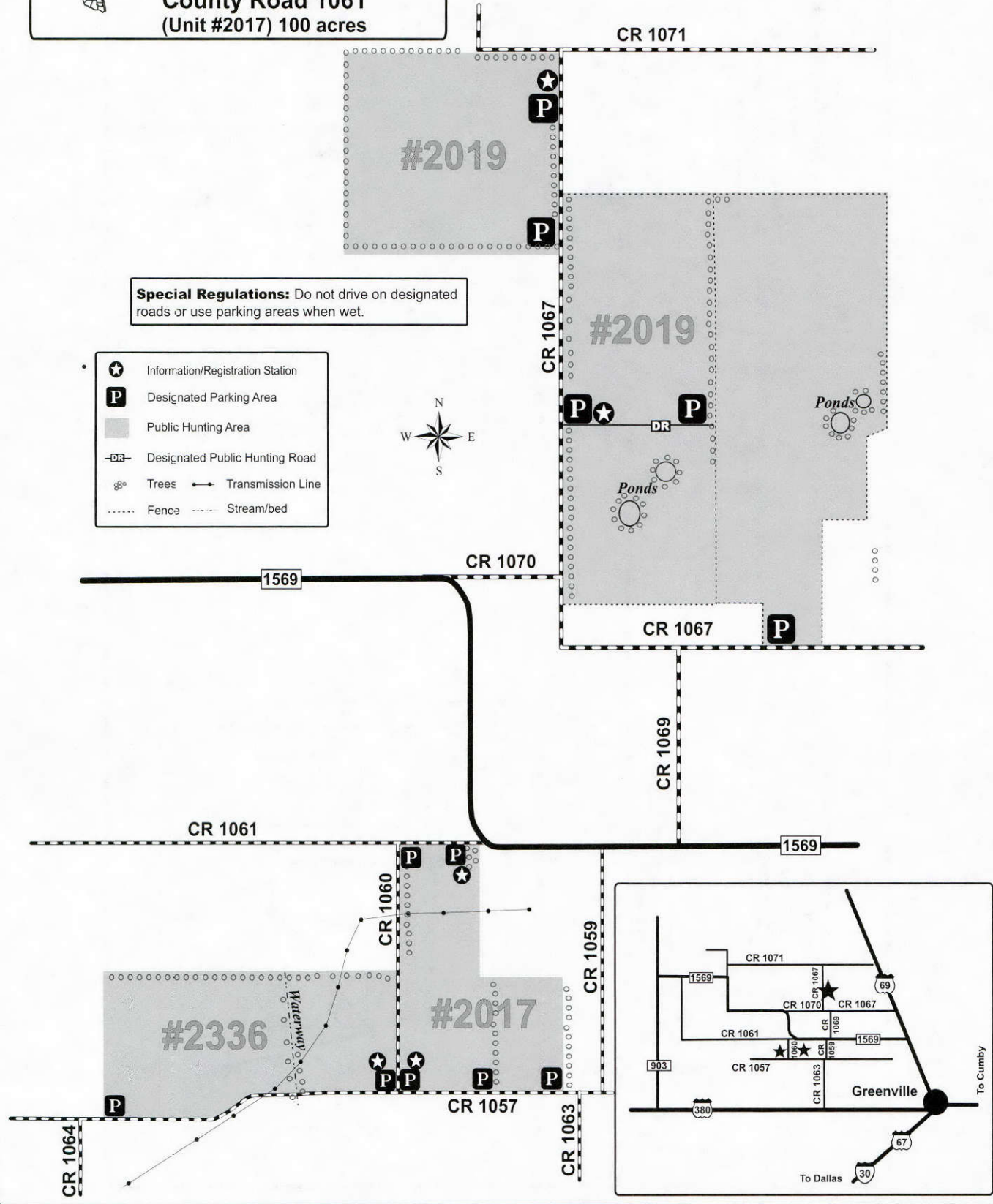
(Unit #2019) 292 acres
County Road 1057
(Unit #2336) 84 acres
County Road 1061
(Unit #2017) 100 acres

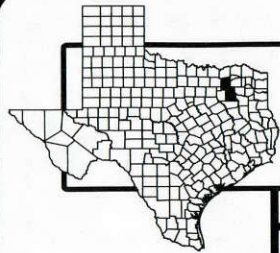


LEGAL GAME • 2016-2017
OSR Required Sept. 1-11
Dove: Sept. 1-Oct. 31 (Mourning, White-winged, and Eurasian Collared).

Special Regulations: Do not drive on designated roads or use parking areas when wet.

- ★ Information/Registration Station
- P Designated Parking Area
- Public Hunting Area
- Designated Public Hunting Road
- Trees
- Fence
- Transmission Line
- Stream/bed





**Tawakoni WMA
Unit #708
39,125 acres**

Property owned by Sabine River Authority

YOUTH HUNTS

Youth Only Squirrel: Sept. 24-25.
Shotgun only.
Youth Only Waterfowl: See Texas
Migratory Digest for Special Youth
Season information and regulations.
Shooting ends at noon.

**Pawnee Inlet Unit
1,381 Acres**

**Caddo Creek Unit
252 Acres**

**Waterfowl Hunting Area
36,700 Acres**

**Duck Cove Unit
792 Acres**

LEGAL GAME • 2016-2017

Archery Only White-tailed Deer Season: Oct. 1-
Jan. 1. Bag limit - 3 deer (either sex, no more than 1
buck). **Legal buck** must have at least one unbranched
antler or an inside spread of at least 13 inches.

Feral Hogs: (no bag limit)

Archery Only Season: No closed season. See "Special
Regulations".

General Season: Jan. 2-May 31. Shotguns (with slugs or
buckshot) and archery.

Dove: Sept. 1-Oct. 31.

Waterfowl: Shooting hours - one half hour before sunrise
to noon except all day hunting is allowed for Early Teal.
Hunting is allowed each day of the **Early Teal, North
Zone Duck and Eastern Zone Goose** seasons.

Snipe and Woodcock: May be taken during the open
seasons for these species during waterfowl hunt dates.

Squirrel, Rabbits & Hares, & Furbearers: Oct. 1-
Feb. 26 and May 1-31.

Fishing: No permit required.

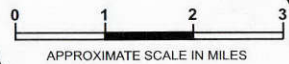
Bullfrogs: Daily limit of 25

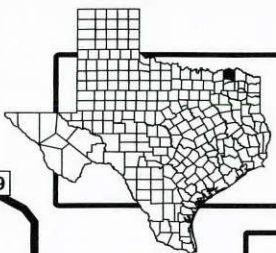
Means Restrictions: Firearms are restricted to
shotguns with non-toxic shot or no larger than #4 lead shot
except for general season feral hog.

SPECIAL REGULATIONS: Hunting animals at night is
prohibited except while pursuing bullfrogs and furbearers
during specified seasons. The use of dogs for hunting feral
hogs, white-tailed deer, and fox is prohibited. Use of
horses is allowed Sept. 1-31 and Jan. 2-Aug. 31. No target
shooting. See Prohibited Acts for further restrictions.

Waterfowl Hunting Only Area: Hunting is
restricted to the surface of Lake Tawakoni and
within 100 feet of the existing water's edge.
Waterfowl are the only legal species that may
be hunted. Waterfowl hunting is prohibited
within 300 yards of an inhabitable structure and
within 100 yards of park boundaries, the dam,
spillway, and SRA office area.

- ☒ Designated Entry/Parking Area
- ▲ Designated Camping Area
- Public Hunting Area
- ▨ Waterfowl Hunting Area
- Stream/bed





Pat Mayse WMA Unit #705 8,925 acres

Property owned by U.S. Army Corps of Engineers

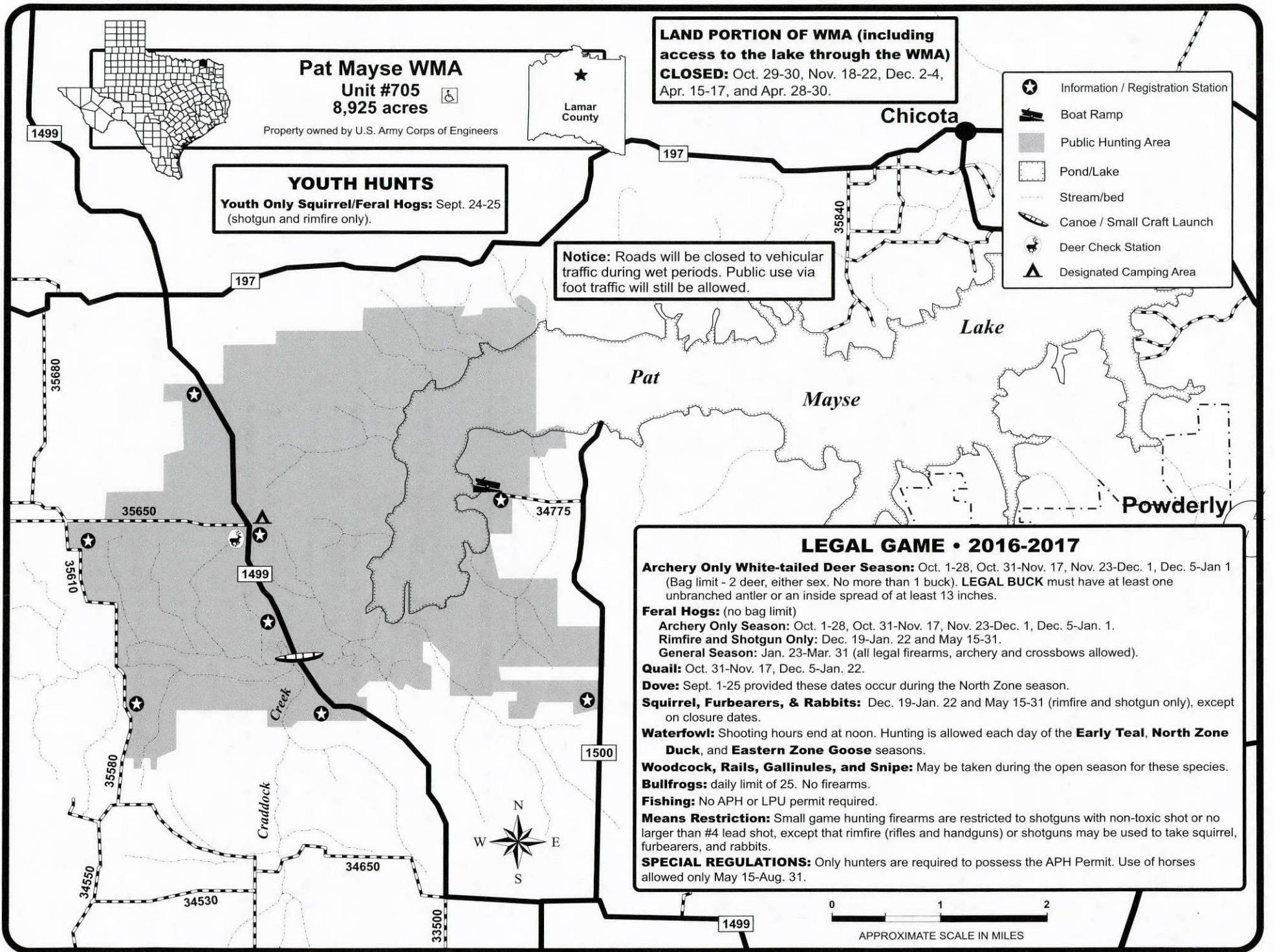


LAND PORTION OF WMA (including access to the lake through the WMA)
CLOSED: Oct. 29-30, Nov. 18-22, Dec. 2-4, Apr. 15-17, and Apr. 28-30.

YOUTH HUNTS
Youth Only Squirrel/Feral Hogs: Sept. 24-25 (shotgun and rimfire only).

Notice: Roads will be closed to vehicular traffic during wet periods. Public use via foot traffic will still be allowed.

- Information / Registration Station
- Boat Ramp
- Public Hunting Area
- Pond/Lake
- Stream/bed
- Canoe / Small Craft Launch
- Deer Check Station
- Designated Camping Area



LEGAL GAME • 2016-2017

Archery Only White-tailed Deer Season: Oct. 1-28, Oct. 31-Nov. 17, Nov. 23-Dec. 1, Dec. 5-Jan 1 (Bag limit - 2 deer, either sex. No more than 1 buck). **LEGAL BUCK** must have at least one unbranched antler or an inside spread of at least 13 inches.

Feral Hogs: (no bag limit)

Archery Only Season: Oct. 1-28, Oct. 31-Nov. 17, Nov. 23-Dec. 1, Dec. 5-Jan. 1.

Rimfire and Shotgun Only: Dec. 19-Jan. 22 and May 15-31.

General Season: Jan. 23-Mar. 31 (all legal firearms, archery and crossbows allowed).

Quail: Oct. 31-Nov. 17, Dec. 5-Jan. 22.

Dove: Sept. 1-25 provided these dates occur during the North Zone season.

Squirrel, Furbearers, & Rabbits: Dec. 19-Jan. 22 and May 15-31 (rimfire and shotgun only), except on closure dates.

Waterfowl: Shooting hours end at noon. Hunting is allowed each day of the **Early Teal, North Zone Duck,** and **Eastern Zone Goose** seasons.


Woodcock, Rails, Gallinules, and Snipe: May be taken during the open season for these species.

Bullfrogs: daily limit of 25. No firearms.

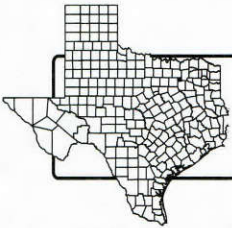
Fishing: No APH or LPU permit required.

Means Restriction: Small game hunting firearms are restricted to shotguns with non-toxic shot or no larger than #4 lead shot, except that rimfire (rifles and handguns) or shotguns may be used to take squirrel, furbearers, and rabbits.

SPECIAL REGULATIONS: Only hunters are required to possess the APH Permit. Use of horses allowed only May 15-Aug. 31.

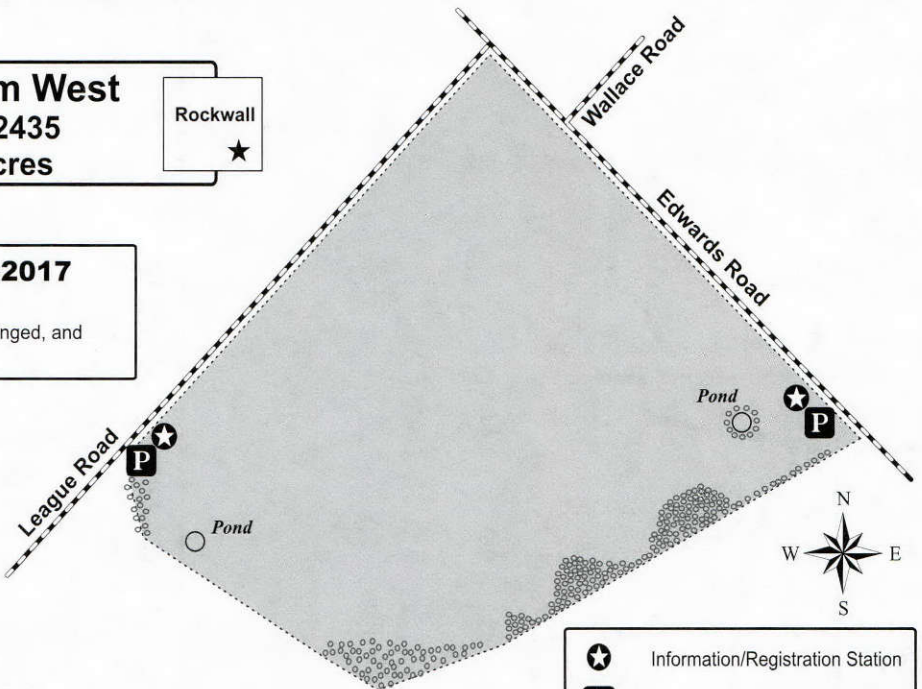


APPROXIMATE SCALE IN MILES



Tate Farm West
Unit #2435
149 acres

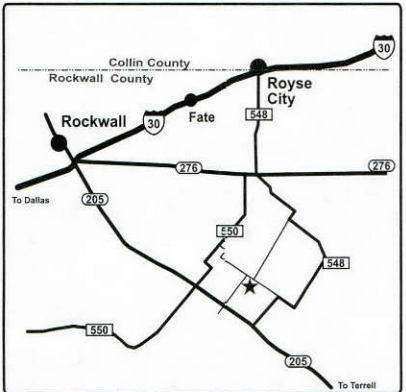
Rockwall ★



LEGAL GAME • 2016-2017

OSR Required Sept. 1-11

Dove: Sept. 1-Oct. 31 (Mourning, White-winged, and Eurasian Collared).



Special Regulations: Do not use dirt road or parking areas when wet. Do not climb fence; use designated entry gates.

- ★ Information/Registration Station
- P Designated Parking/Entry
- Public Hunting Area
- ☼ Trees



TICK-BORNE DISEASES IN TEXAS

Each year Texans contract Lyme disease, Rocky Mountain spotted fever, ehrlichiosis and relapsing fever. All of these diseases are transmitted by the bite of an infected tick. If caught early, these diseases can almost always be cured. If left untreated, they can be serious or even fatal.

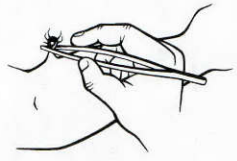
Early symptoms of these diseases mimic the "flu," and include fever, headache, tiredness, stiff neck or neck pain, muscle aches, and joint pain. Sometimes a rash is also present. If you develop flu-like symptoms (with or without a rash) after a tick bite, you should see a physician right away.

To protect yourself and your family

- Wear light-colored clothing so that ticks can easily be seen.
- Tuck pant legs into socks to keep ticks off of your skin.
- Wear long-sleeved shirts and keep shirt tails tucked in.
- Use insect repellent according to package instructions.
- Inspect exposed skin every few hours for ticks.
- Do a thorough, full-body tick check when you come in and remove any attached ticks.
- Frequently check your pets for ticks. In addition to bringing ticks into your home, pets can contract tick-borne diseases.

To remove an attached tick

- Use tweezers to grasp the tick's mouthparts as close to the skin as possible.
- If tweezers are not available use a tissue to protect your fingers.
- With a steady motion, pull the tick straight out.
- After removal, you can mail the live tick to the Texas Department of Health Laboratory (address below) for identification and testing. Please use a container with a secure lid. Putting a small piece of tissue moistened with a single drop of water in the container will help keep the tick alive.



For More Information

For more information on tick-borne diseases in Texas, contact your local health department or the Texas Department of Health, 1100 West 49th St., Austin, TX 78756.

www.TickTexas.org

REGION 5 - PINEYWOODS

		PHR 5 HUNTING OPPORTUNITY OFFERED BY SPECIES																												
Page	County	Unit #	Unit Name	Deer - Archery	Deer - General	Deer-Muzzleloader	Feral Hog	Turkey	Dove	Teal	Waterfowl	Conservation Season	Other Migratory Birds	Quail	Squirrel	Rabbit	Coyotes	Furbearers/Predators	Trapping	Fishing	Y/A Feral Hog	Y/A Waterfowl	Y/A Squirrel	Youth Deer	Youth Feral Hog	Youth Waterfowl	Youth Squirrel			
53	Anderson	733	Big Lake Bottom WMA		1		1				1		1		1	1				1		1		1						
54	Anderson	754	Gus Engeling WMA		1		1				1		1		1	1				1										
55	Anderson	2495	Ivy	1			1								1	1														
56	Bowie/Cass/Morris/Titus	727	White Oak Creek WMA	1			1				1		1		1	1				1	1									
57	Houston	2511	Germany				1								1	1														
58	Houston	2512	Belott				1								1	1														
59	Jasper/Tyler	707	Angelina Neches/Dam B WMA	1	1	1	1				1	1	1	1	1	1				1	1			1	1	1	1	1	1	
60	Marion/Harrison	730	Caddo Lake WMA	1	1	1	1				1	1	1	1	1	1				1	1			1	1	1	1	1	1	
61	Nacogdoches	747E	Alazan Bayou WMA - Blount Tract	1			1				1	1	1	1	1	1				1	1			1	1	1	1	1	1	
62	Angelina	747W	Alazan Bayou WMA - Old River Tract	1			1				1	1	1	1	1	1				1	1			1	1	1	1	1	1	
63	Newton	122	Campbell Timberland Mgmt. Unit 122	1			1				1	1	1	1	1	1				1	1			1	1	1	1	1	1	
64	Panola	630	Sabine River Authority Unit 630	1	1	1	1				1	1	1	1	1	1				1	1			1	1	1	1	1	1	
65	Sabine	902	Moore Plantation WMA	1	1	1	1				1	1	1	1	1	1				1	1			1	1	1	1	1	1	
66	San Augustine	106	Campbell Timberland Mgmt. Unit 106	1	1	1	1				1	1	1	1	1	1				1	1			1	1	1	1	1	1	
67	San Augustine	903	Bannister WMA	1	1	1	1				1	1	1	1	1	1				1	1			1	1	1	1	1	1	
68	Shelby	615	North Toledo Bend WMA	1	1	1	1				1	1	1	1	1	1				1	1			1	1	1	1	1	1	
69	Smith	732	Old Sabine Bottom WMA	1	1	1	1				1	1	1	1	1	1				1	1			1	1	1	1	1	1	
69	Trinity	904	Alabama Creek WMA	1	1	1	1				1	1	1	1	1	1				1	1			1	1	1	1	1	1	
xxi	Cass	1027	Atlanta SP																											
xxiii	Jasper	1031	Martin Dies, Jr. SP																											
xxii	Anderson	754	Gus Engeling WMA				1																							
			Totals	14	7	8	18	7	13	13	15	9	15	9	20	18	13	13	11	15	2	1	13	9	1	12	1			

To Tennessee Colony

645

YOUTH HUNTS

Youth/Adult Squirrel: Sept. 24-25 (Rimfire or shotgun).

Youth Only Deer/Feral Hog: Oct. 29-30. Bag limit 2 buck and 2 antlerless. Legal bucks must have an inside spread of 13 inches or greater (Limit one) or at least one unbranched antler. Unlimited feral hog.

Youth/Adult Waterfowl: Nov. 21-27 provided these dates occur within the North Zone Duck season. Snipe, rail, and gallinule may also be taken during the open season for these species. Shooting hours end at noon.

Big Lake Bottom WMA Unit #733 3,894 acres

Anderson County

Harmony

Anderson County

Freestone County

ENTIRE AREA CLOSED: Oct. 18-22, Oct. 31-Nov. 4, Nov. 14-18, and Dec. 5-9.

Texas Department of Criminal Justice



SPECIAL REGULATIONS: No legal access from the Trinity River.

Cedar Lake

Big Lake

Blue Lake

Trinity River

River

LEGAL GAME • 2016-2017

OSR Required Each Day

NO WHITE-TAILED DEER HUNTS by APH permit on this area except for Youth Only Deer hunts.

Feral Hog: Mar. 1-May 31 (no bag limit). Only legal firearms, archery, and crossbows may be used to take feral hogs. Use of dogs and trapping are prohibited.

Waterfowl: Dec. 10-Jan. 29 provided these dates fall within the North Zone Duck season. Shooting hours are one half hour before sunrise to noon.

Woodcock, Gallinules and Snipe: May be taken during the shooting hours and hunt dates for waterfowl during the open seasons for these species.

Squirrel, Rabbits & Hares: (Rimfire or shotgun) Oct. 1-17, Oct. 23-28, Feb. 1-28, and May 1-31. No trapping.

Fishing: Except on dates ENTIRE AREA CLOSED.

SPECIAL REGULATIONS: General access to the area is by APH and LPU Permit only during daylight hours at designated entry points. Dogs are prohibited except each permit holder may possess one dog while hunting waterfowl, squirrel, rabbits, or hares. See Prohibited Acts for further restrictions.

- Designated Entrance / Information Station
- Deer Check Station
- Designated Camping Area
- Public Hunting Area
- Designated Parking Area
- Designated Road
- Pond/Lake
- Stream/bed

Anderson County

Freestone County

Long Lake

To Fairfield

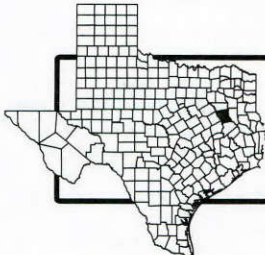
84

79

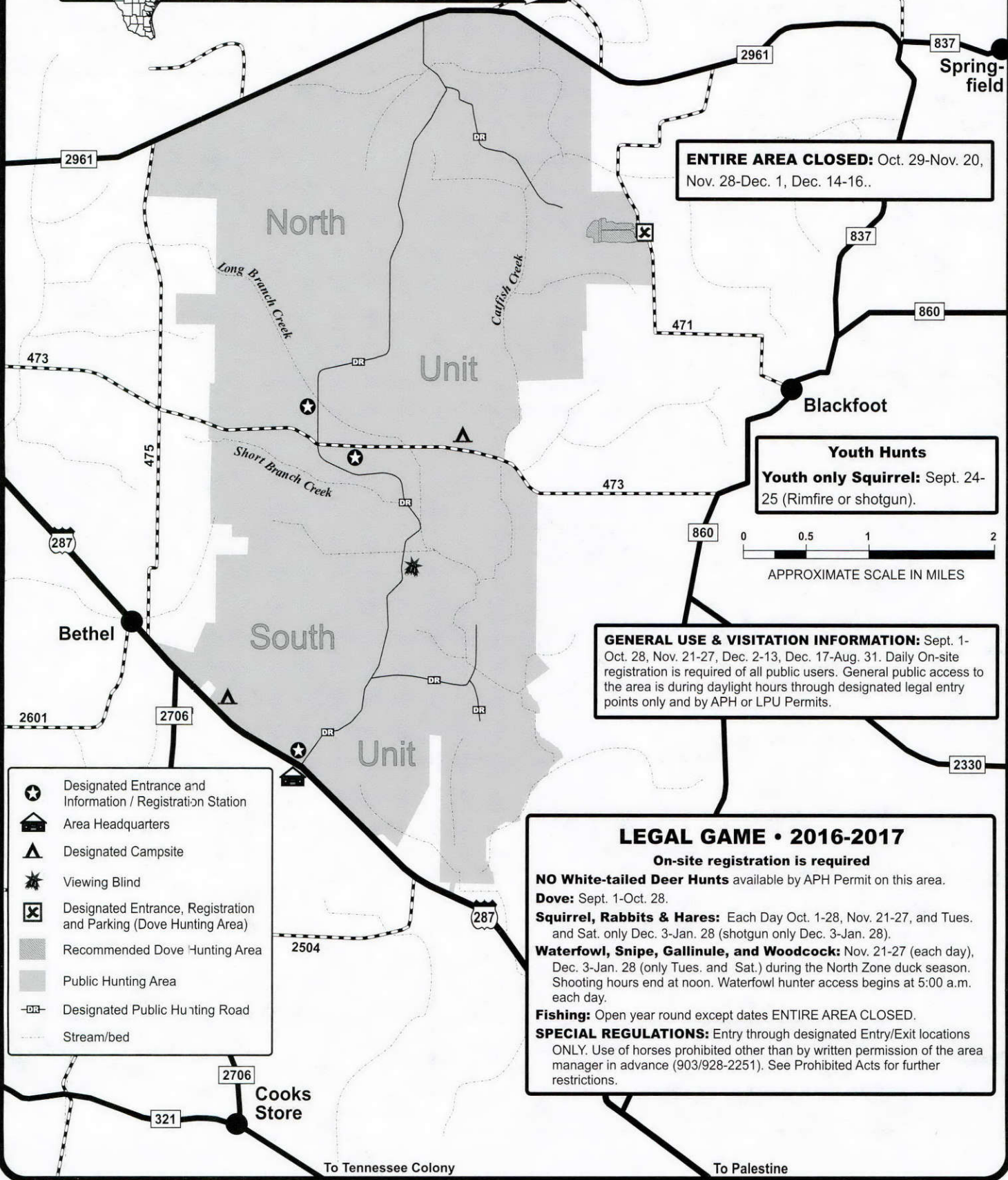
84

294

79

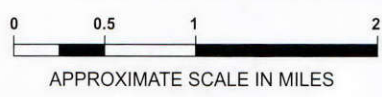


Gus Engeling WMA
 Unit# 754
 9,957 acres



ENTIRE AREA CLOSED: Oct. 29-Nov. 20,
 Nov. 28-Dec. 1, Dec. 14-16..

Youth Hunts
Youth only Squirrel: Sept. 24-25 (Rimfire or shotgun).



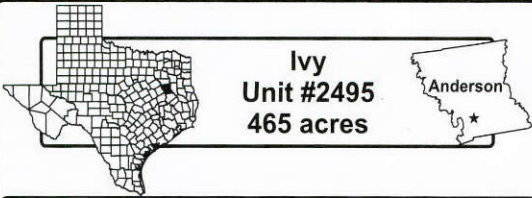
GENERAL USE & VISITATION INFORMATION: Sept. 1-Oct. 28, Nov. 21-27, Dec. 2-13, Dec. 17-Aug. 31. Daily On-site registration is required of all public users. General public access to the area is during daylight hours through designated legal entry points only and by APH or LPU Permits.

- ★ Designated Entrance and Information / Registration Station
- 🏠 Area Headquarters
- ▲ Designated Campsite
- 🌳 Viewing Blind
- ☒ Designated Entrance, Registration and Parking (Dove Hunting Area)
- ▨ Recommended Dove Hunting Area
- ▩ Public Hunting Area
- DR— Designated Public Hunting Road
- ⋯ Stream/bed

LEGAL GAME • 2016-2017
On-site registration is required
NO White-tailed Deer Hunts available by APH Permit on this area.
Dove: Sept. 1-Oct. 28.
Squirrel, Rabbits & Hares: Each Day Oct. 1-28, Nov. 21-27, and Tues. and Sat. only Dec. 3-Jan. 28 (shotgun only Dec. 3-Jan. 28).
Waterfowl, Snipe, Gallinule, and Woodcock: Nov. 21-27 (each day), Dec. 3-Jan. 28 (only Tues. and Sat.) during the North Zone duck season. Shooting hours end at noon. Waterfowl hunter access begins at 5:00 a.m. each day.
Fishing: Open year round except dates ENTIRE AREA CLOSED.
SPECIAL REGULATIONS: Entry through designated Entry/Exit locations ONLY. Use of horses prohibited other than by written permission of the area manager in advance (903/928-2251). See Prohibited Acts for further restrictions.

To Tennessee Colony

To Palestine



Ivy
Unit #2495
465 acres



LEGAL GAME • 2016-2017

OSR Required Each Day

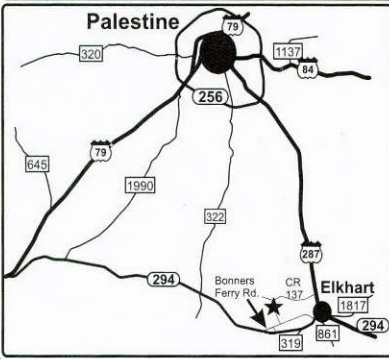
Archery Only White-tailed Deer: Oct. 1-Nov. 4. Bag limit - 1 deer (either sex). **LEGAL BUCK** must have at least one unbranched antler or an inside main beam spread of at least 13 inches.

Archery Only Feral Hogs: Dec. 1-May 31. No bag limit.


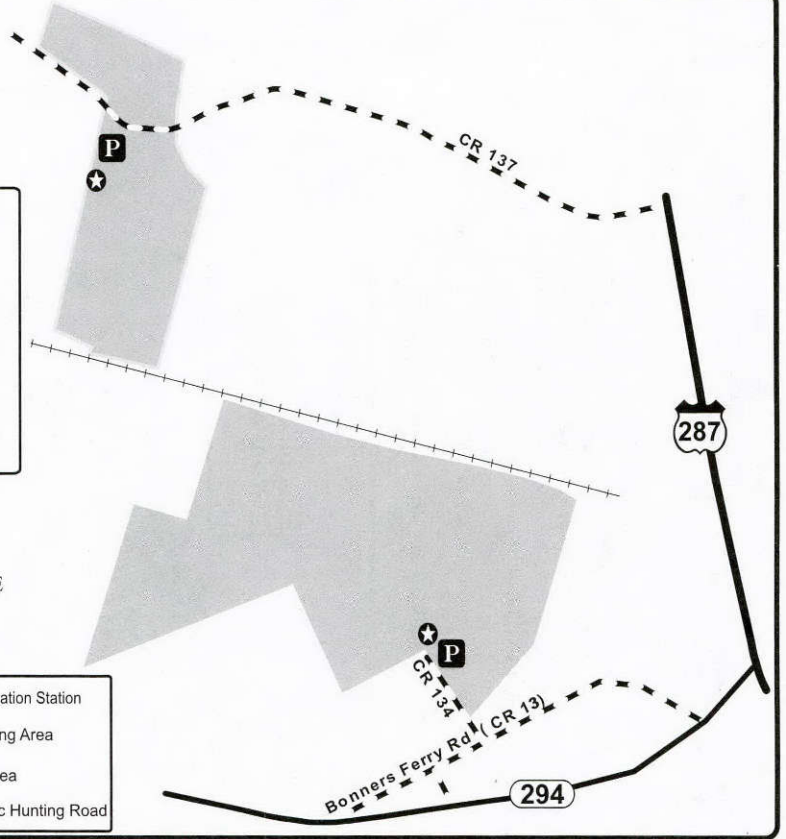
Squirrel: Dec. 1-Feb. 26, and May 1-31.

Rabbit & Hares: Dec. 1-Feb. 26.

Means Restriction: Firearms restricted to shotguns with no larger than #4 shot.



- Information/Registration Station
- Designated Parking Area
- Public Hunting Area
- Designated Public Hunting Road



Someone is stealing Texas' wildlife ...

Do you know who?

If you know a poacher or know of poaching activity, report these violations to Operation Game Thief by calling

1-800-792-GAME

and help preserve our wildlife resources.

Information leading to the arrest and conviction of a poacher may result in a reward up to \$1,000.

Become a member of the Operation Game Thief program.

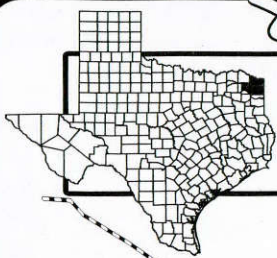
Call (512) 389-8801 for membership information or send your tax-deductible donation to:

Operation Game Thief
Texas Parks and Wildlife Department
4200 Smith School Road
Austin, TX 78744

HELP SUPPORT



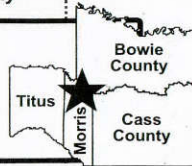
a privately funded program



White Oak Creek WMA Unit #727 25,777 acres

Property owned by U.S. Army Corps of Engineers

Red River County



Titus County
Morris County

- Designated Entrance and Information Station
- Canoe / Small Craft Launch
- Boat Ramp
- Public Hunting Area
- Equestrian Trailhead and Parking Area
- Designated Equestrian Trails
- Stream/bed
- Area Headquarters

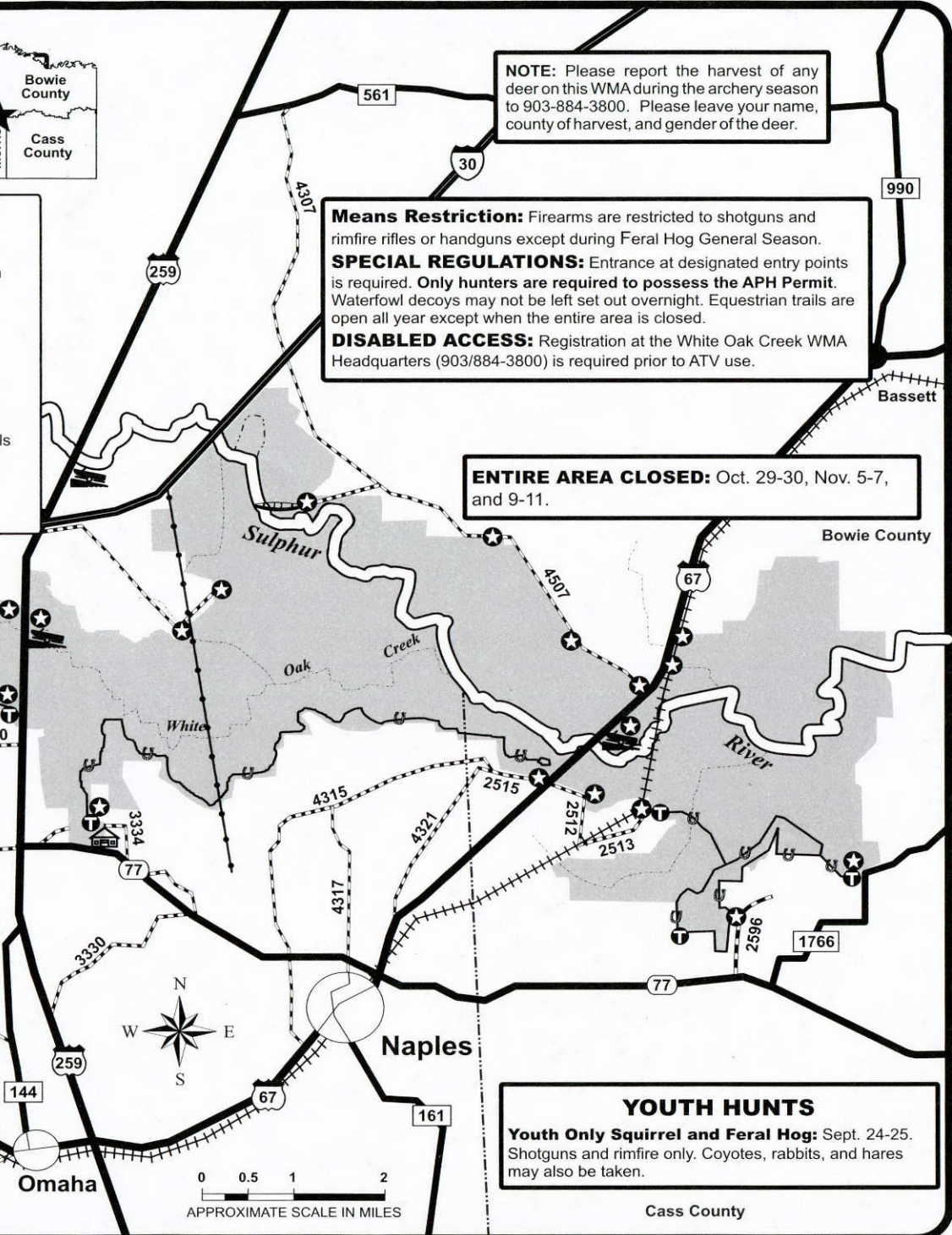
NOTE: Please report the harvest of any deer on this WMA during the archery season to 903-884-3800. Please leave your name, county of harvest, and gender of the deer.

Means Restriction: Firearms are restricted to shotguns and rimfire rifles or handguns except during Feral Hog General Season.
SPECIAL REGULATIONS: Entrance at designated entry points is required. **Only hunters are required to possess the APH Permit.** Waterfowl decoys may not be left set out overnight. Equestrian trails are open all year except when the entire area is closed.
DISABLED ACCESS: Registration at the White Oak Creek WMA Headquarters (903/884-3800) is required prior to ATV use.

ENTIRE AREA CLOSED: Oct. 29-30, Nov. 5-7, and 9-11.

LEGAL GAME • 2016-2017

- Archery Only White-tailed Deer Season:** Oct. 1-Jan. 1. Bag limit - 1 deer (either sex). **LEGAL BUCK** must have at least one unbranched antler or an inside spread of at least 13 inches.
- Feral Hogs:** (no bag limit). Feral hogs may be harvested while engaged in any legal hunt provided the hunters uses the means that corresponds with that particular hunt. Use of ATV's restricted to disabled hunters only.
- Shotgun (with Slugs and Buckshot), and Rimfire Season:** Oct. 1-Jan. 1 (No Dogs Allowed).
- General Season:** Jan. 2-Apr. 2. No Firearm restrictions. The use of dogs is only allowed from Feb. 1-28. Dog identification required.
- Dove:** Sept. 1-Oct. 28, Dec. 17-Jan. 1.
- Waterfowl:** Shooting hours - one half hour before sunrise to noon, except all day hunting is allowed for the Early Teal Season. Hunting is allowed each day of the **Early Teal**, and **North Zone Duck** seasons, **EXCEPT WHEN ENTIRE AREA CLOSED.**
- Woodcock and Snipe:** May be taken during the shooting hours and season dates for waterfowl during the open seasons for these species.
- Squirrel:** Oct. 1-Feb. 26. Shotgun and rimfire only. **Bullfrogs:** daily limit of 25
- Coyotes, Furbearers, Rabbits, and Hares:** Sept. 1-Apr. 16. No bag limit.
- Fishing:** No APH or LPU permit required while on WMA property. Local rivers and creeks are not WMA property.

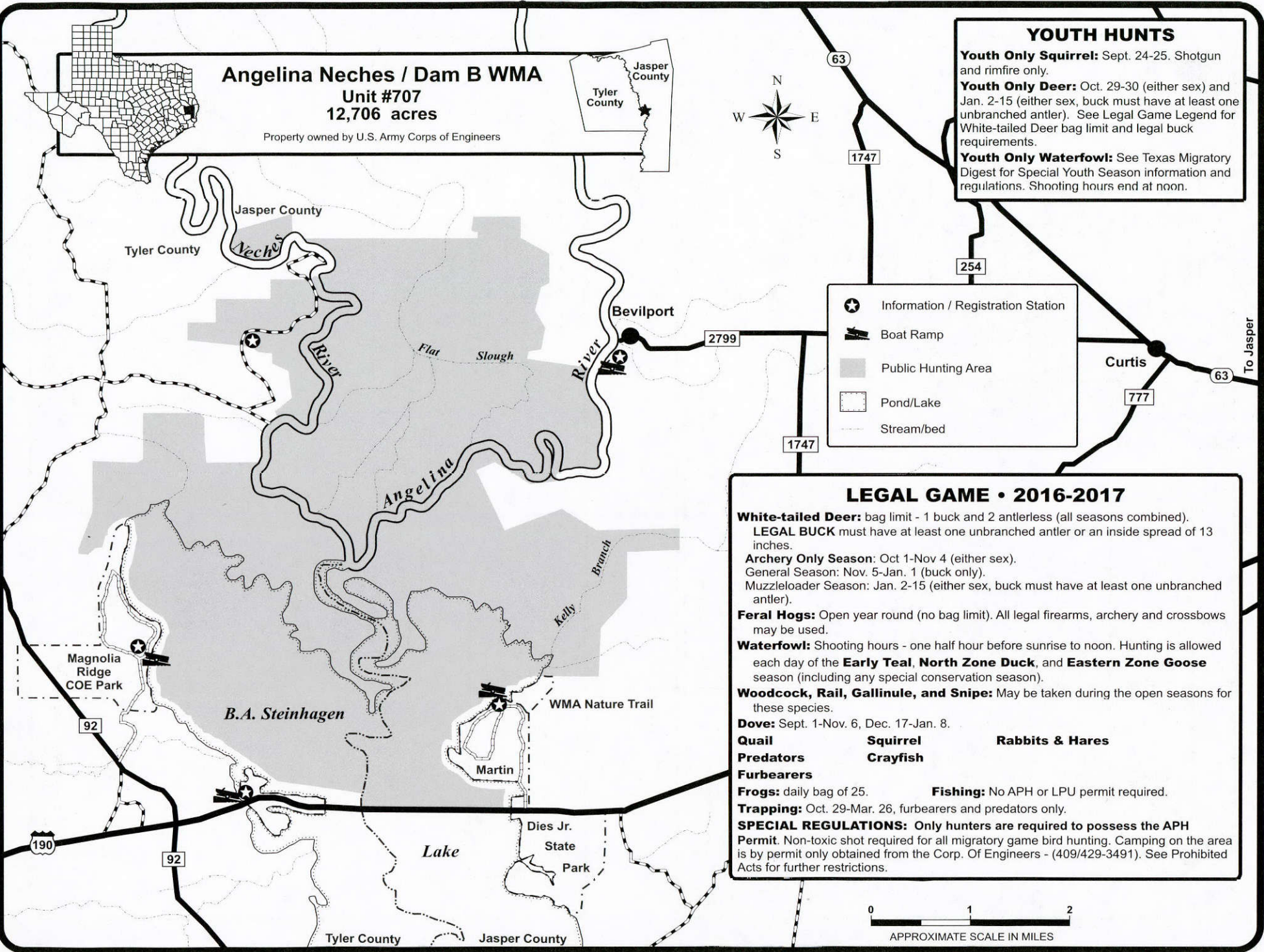


YOUTH HUNTS
Youth Only Squirrel and Feral Hog: Sept. 24-25.
 Shotguns and rimfire only. Coyotes, rabbits, and hares may also be taken.

Angelina Neches / Dam B WMA

Unit #707
12,706 acres

Property owned by U.S. Army Corps of Engineers



YOUTH HUNTS

Youth Only Squirrel: Sept. 24-25. Shotgun and rimfire only.

Youth Only Deer: Oct. 29-30 (either sex) and Jan. 2-15 (either sex, buck must have at least one unbranched antler). See Legal Game Legend for White-tailed Deer bag limit and legal buck requirements.

Youth Only Waterfowl: See Texas Migratory Digest for Special Youth Season information and regulations. Shooting hours end at noon.

- Information / Registration Station
- Boat Ramp
- Public Hunting Area
- Pond/Lake
- Stream/bed

LEGAL GAME • 2016-2017

White-tailed Deer: bag limit - 1 buck and 2 antlerless (all seasons combined). **LEGAL BUCK** must have at least one unbranched antler or an inside spread of 13 inches.

Archery Only Season: Oct 1-Nov 4 (either sex).
 General Season: Nov. 5-Jan. 1 (buck only).
 Muzzleloader Season: Jan. 2-15 (either sex, buck must have at least one unbranched antler).

Feral Hogs: Open year round (no bag limit). All legal firearms, archery and crossbows may be used.

Waterfowl: Shooting hours - one half hour before sunrise to noon. Hunting is allowed each day of the **Early Teal, North Zone Duck, and Eastern Zone Goose** season (including any special conservation season).

Woodcock, Rail, Gallinule, and Snipe: May be taken during the open seasons for these species.

Dove: Sept. 1-Nov. 6, Dec. 17-Jan. 8.


Quail **Squirrel** **Rabbits & Hares**
Predators **Crayfish**

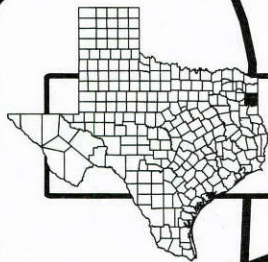
Furbearers

Frogs: daily bag of 25. **Fishing:** No APH or LPU permit required.

Trapping: Oct. 29-Mar. 26, furbearers and predators only.

SPECIAL REGULATIONS: Only hunters are required to possess the APH Permit. Non-toxic shot required for all migratory game bird hunting. Camping on the area is by permit only obtained from the Corp. Of Engineers - (409/429-3491). See Prohibited Acts for further restrictions.





Caddo Lake WMA
Unit #730
8,128 acres



Smithland

LAND PORTION OF WMA
(including access to the lake through the WMA) **CLOSED:** Apr. 28-30.

NOTICE

The use of permanent duck blinds is prohibited.

All turkey hunts are by drawn special permit only. See the Public Hunt Draw System on the TPWD website for more information.

LEGAL GAME • 2016-2017

White-tailed deer: bag limit - 1 buck and 2 antlerless. **Legal buck** must have at least one unbranched antler or an inside spread of at least 13 inches.

Archery Only Season: Oct. 1-Nov. 4, Dec. 3-11 (either sex).
General Season: Nov. 5-20, Dec. 17-18 (either sex) and Nov. 21-Dec. 2, Dec. 12-16, Dec. 19-Jan. 1 (buck only).

Muzzleloader Season: Jan. 2-15 (1 antlerless only).

Feral Hog: (no bag limit). Feral hogs may be harvested while engaged in any legal hunt, provided the hunters use the means that corresponds to that particular hunt.

Archery Shotgun, and Rimfire Season: Oct. 1-Nov. 4, Jan. 2-Feb. 26, and May 15-31.

General Season: Nov. 5-Dec. 2, Dec. 12-Mar. 31. Only legal firearms and archery may be used.

Waterfowl: Shooting hours end at noon. Hunting is allowed each day of the **Early Teal, North Zone Duck, and Eastern Zone Goose** seasons (including any special conservation season).

Woodcock, Rails, Gallinules and Snipe

Squirrel, Rabbits, and Hares: Oct. 1-Nov. 4, Jan. 2-Feb. 26 and May 15-31. Shotgun and rimfire only.

Dove: Central Zone. **Quail:** Jan. 2-Feb. 26

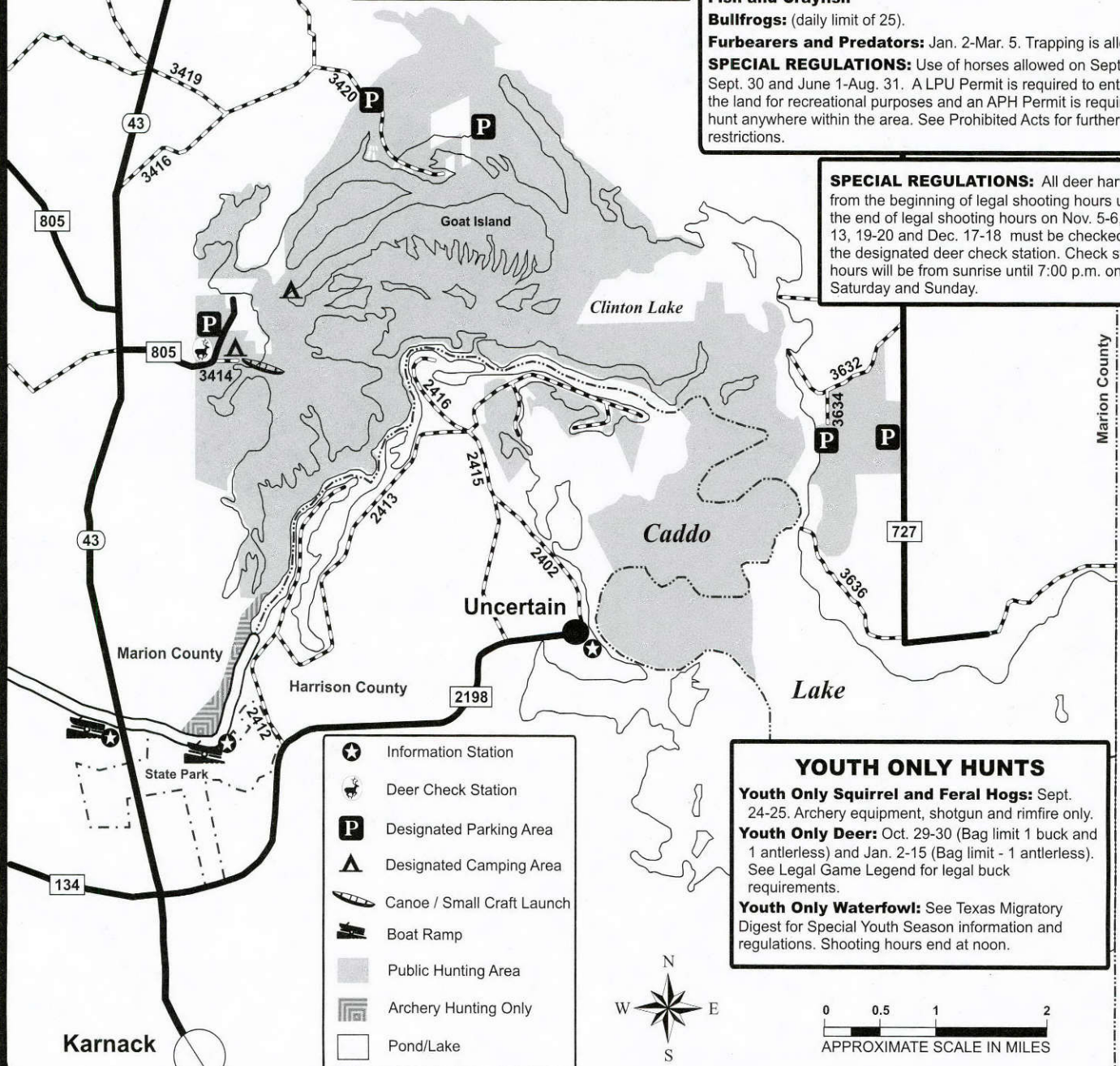
Fish and Crayfish

Bullfrogs: (daily limit of 25).

Furbearers and Predators: Jan. 2-Mar. 5. Trapping is allowed.

SPECIAL REGULATIONS: Use of horses allowed on Sept. 1-Sept. 30 and June 1-Aug. 31. A LPU Permit is required to enter upon the land for recreational purposes and an APH Permit is required to hunt anywhere within the area. See Prohibited Acts for further restrictions.

SPECIAL REGULATIONS: All deer harvested from the beginning of legal shooting hours until the end of legal shooting hours on Nov. 5-6, 12-13, 19-20 and Dec. 17-18 must be checked at the designated deer check station. Check station hours will be from sunrise until 7:00 p.m. on Saturday and Sunday.




- Information Station
- Deer Check Station
- Designated Parking Area
- Designated Camping Area
- Canoe / Small Craft Launch
- Boat Ramp
- Public Hunting Area
- Archery Hunting Only
- Pond/Lake

YOUTH ONLY HUNTS

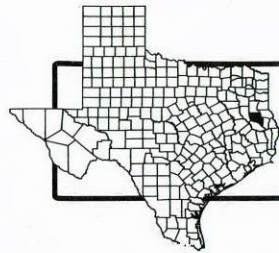
Youth Only Squirrel and Feral Hogs: Sept. 24-25. Archery equipment, shotgun and rimfire only.

Youth Only Deer: Oct. 29-30 (Bag limit 1 buck and 1 antlerless) and Jan. 2-15 (Bag limit - 1 antlerless). See Legal Game Legend for legal buck requirements.

Youth Only Waterfowl: See Texas Migratory Digest for Special Youth Season information and regulations. Shooting hours end at noon.



LOUISIANA



**Alazan Bayou WMA
Blount Tract
Unit #747E
2,255 acres**

To Nacogdoches

Nacogdoches
County

ENTIRE AREA CLOSED: Nov. 12-20, Nov. 30-
Dec. 2, and Dec. 9-10.

Harmony



Stephen F. Austin

Experimental Forest

NO HUNTING

Old River
Unit

Angelina County

River

Blount Unit

Alazan

Bayou

Black

Bayou

LEGAL GAME • 2016-2017

On-site registration is required.

Archery Only White-tailed Deer: Oct. 1-Jan. 1 (either sex) except on dates the entire area is closed. Bag limit - 1 buck and 2 antlerless. **LEGAL BUCK** must have at least one unbranched antler or an inside spread of at least 13 inches.

Feral Hogs: Open year round except on dates the entire area is closed. Legal means for taking feral hog are: **archery, crossbows, muzzleloaders, and shotguns** only. Baiting is legal for feral hogs after the last day of waterfowl season until July 31.

Waterfowl: Shooting hours - one half hour before sunrise to noon. **Hunter access beyond parking areas begins at 4 a.m.**

Early Teal: Hunting is allowed each day of the Early Season.

North Zone Duck and Eastern Zone Goose: Hunting is allowed on Mon., Wed., and Sat. during the season except on dates entire area is closed.

Snipe, Rail and Gallinules: Shooting hours end at noon. Hunting is allowed Mon., Wed., and Sat. during the season except on dates entire area is closed. Hunter access beyond parking area begins at 4 a.m.

Woodcock: Each day within the season except on dates entire area is closed.

Dove: Central Zone.

Squirrel: Oct. 1-Dec 15 (shotgun only). Dec 16-Feb. 26, May 1-31 (shotgun and rimfire only). Use of dogs prohibited from Oct. 1-Dec. 15.

Rabbit & Hares: Sept. 1-Dec. 15 (shotgun only). Dec. 16-Aug. 31 (shotgun and rimfire only). Use of dogs prohibited from Sept. 1-Dec. 15.

Bullfrogs: (daily limit of 25). **Crayfish**

Fishing

Furbearers Predators

Trapping: Feb. 1-Mar. 31, furbearers and predators only.

Means Restriction: Firearms restricted to shotguns, muzzleloaders, and rimfire only. Non-toxic shot required for all migratory game bird hunting.

SPECIAL REGULATIONS: Use of horses allowed Sept. 1-23 and Apr. 1-Aug. 31. **Note:** Do not place bait for feral hogs on roads, parking areas, or levees.

YOUTH HUNTS

Youth/Adult Squirrel: Sept. 24-25. Shotgun only.

Youth Only Waterfowl: See Texas Migratory Digest for Special Youth Season information and regulations. Shooting hours end at noon.

- Information/Registration Station
- Designated Camping Area
- Public Hunting Area
- Waterfowl Sanctuary (Closed to Waterfowl Hunting)
- Designated Public Hunting Road
- Pond/Lake
- Stream/bed
- Public Boat Ramp
- Area Headquarters

0 0.5 1
APPROXIMATE SCALE IN MILES

LEGAL GAME • 2016-2017

Archery Only White-tailed Deer: Oct. 1-Jan. 1 (either sex). Bag limit - 1 buck and 2 antlerless. **LEGAL BUCK** must have at least one unbranched antler or an inside spread of at least 13 inches.

Feral Hogs: Open year round. Legal means for taking feral hog are: **archery, crossbows, muzzleloaders, and shotguns** only. Baiting is legal for feral hogs after the last day of waterfowl season until July 31.

Waterfowl: Shooting hours - one half hour before sunrise to noon.

Early Teal: Hunting is allowed each Tue., Thur., And Sat. during the Early Teal Season.

North Zone Duck and Eastern Zone Goose: Hunting is allowed on Tues., Thurs., and Sat. during the season.

Snipe, Rail and Gallinules: Shooting hours end at noon. Hunting is allowed Tues., Thurs., and Sat. during the season established for these species.

Woodcock: Each day during the season.

Dove: Central Zone.

Squirrel: Oct. 1-Dec 15 (shotgun only). Dec 16-Feb. 26, May 1-31 (shotgun and rimfire only). Use of dogs prohibited from Oct. 1-Dec. 15.

Rabbit & Hares: Sept. 1-Dec. 15 (shotgun only). Dec. 26-Aug. 31 (shotgun and rimfire only). Use of dogs prohibited from Sept. 1-Dec. 15.

Bullfrogs: (daily limit of 25). **Crayfish** **Fishing**

Furbearers **Predators**

Trapping: Feb. 1-Mar. 31, furbearers and predators only.

Means Restriction: Firearms restricted to shotguns, muzzleloaders, and rimfire only. Non-toxic shot required for all migratory game bird hunting.





Additional Information: Unit accessible by boat only from Angelina River. No OSR required.

YOUTH HUNTS

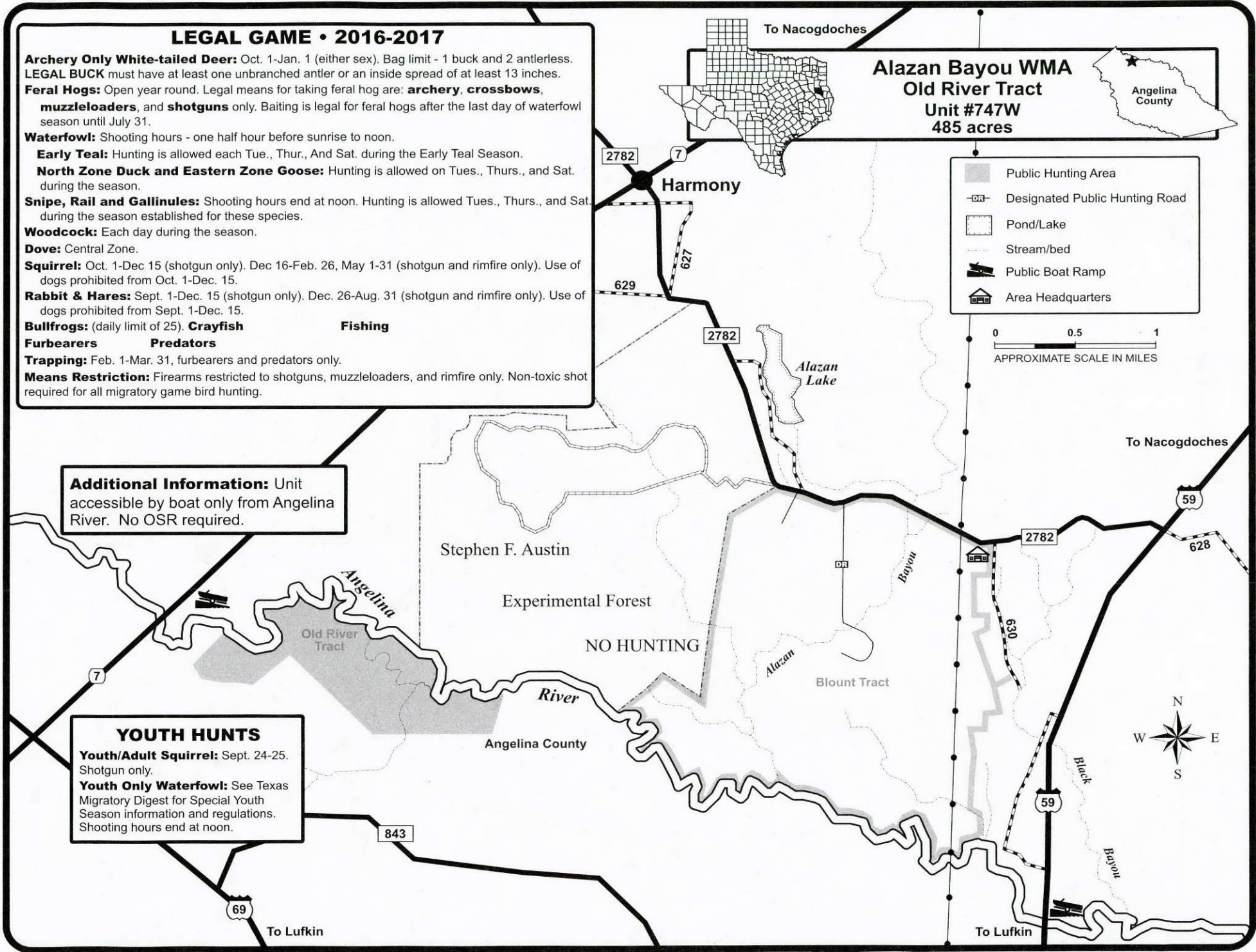
Youth/Adult Squirrel: Sept. 24-25. Shotgun only.

Youth Only Waterfowl: See Texas Migratory Digest for Special Youth Season information and regulations. Shooting hours end at noon.

Alazan Bayou WMA Old River Tract Unit #747W 485 acres

-  Public Hunting Area
-  Designated Public Hunting Road
-  Pond/Lake
-  Stream/bed
-  Public Boat Ramp
-  Area Headquarters

0 0.5 1
APPROXIMATE SCALE IN MILES

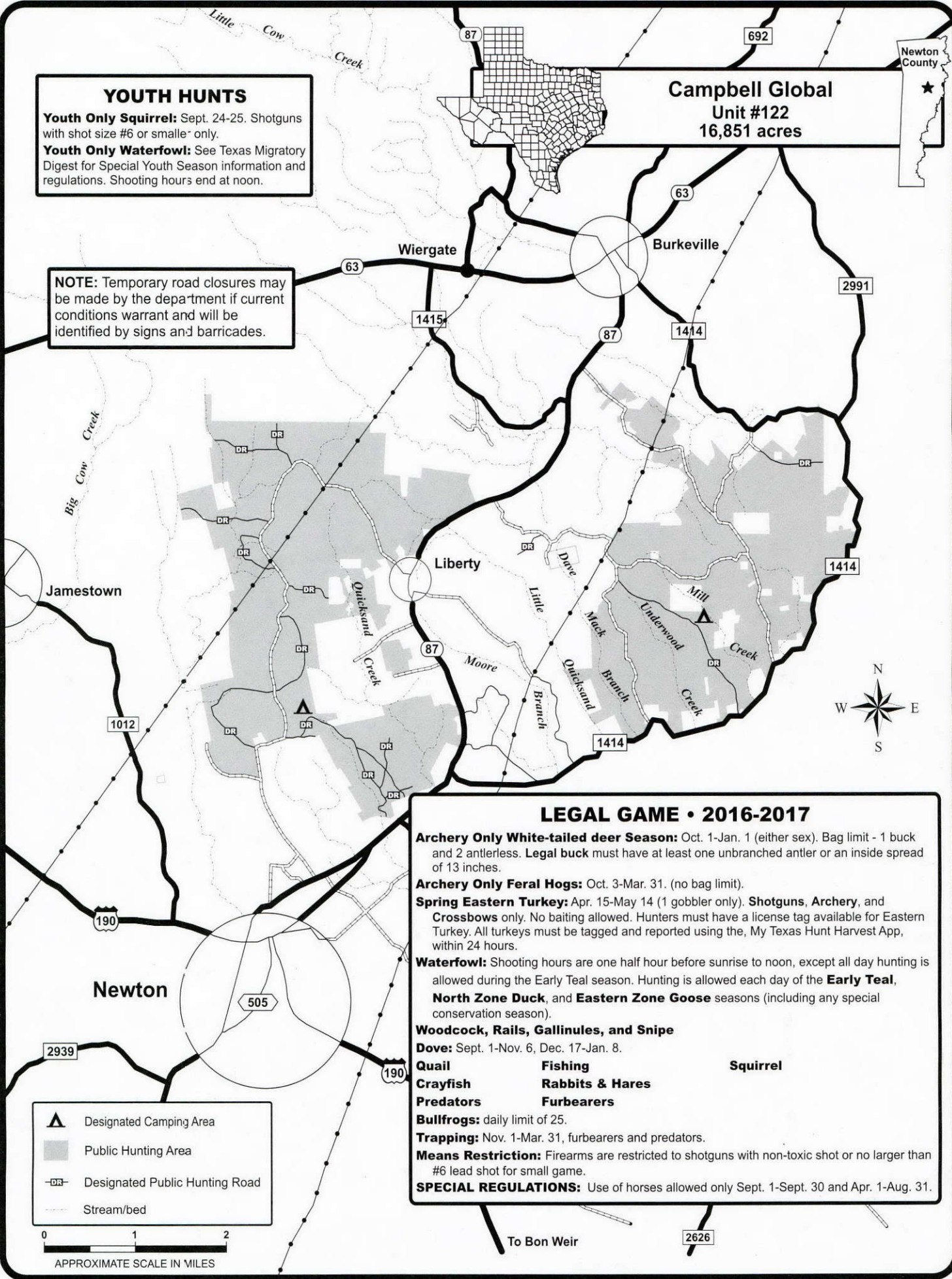


YOUTH HUNTS

Youth Only Squirrel: Sept. 24-25. Shotguns with shot size #6 or smaller only.
Youth Only Waterfowl: See Texas Migratory Digest for Special Youth Season information and regulations. Shooting hours end at noon.

NOTE: Temporary road closures may be made by the department if current conditions warrant and will be identified by signs and barricades.

**Campbell Global
 Unit #122
 16,851 acres**



LEGAL GAME • 2016-2017

Archery Only White-tailed deer Season: Oct. 1-Jan. 1 (either sex). Bag limit - 1 buck and 2 antlerless. **Legal buck** must have at least one unbranched antler or an inside spread of 13 inches.

Archery Only Feral Hogs: Oct. 3-Mar. 31. (no bag limit).

Spring Eastern Turkey: Apr. 15-May 14 (1 gobbler only). **Shotguns, Archery, and Crossbows** only. No baiting allowed. Hunters must have a license tag available for Eastern Turkey. All turkeys must be tagged and reported using the, My Texas Hunt Harvest App, within 24 hours.

Waterfowl: Shooting hours are one half hour before sunrise to noon, except all day hunting is allowed during the Early Teal season. Hunting is allowed each day of the **Early Teal, North Zone Duck, and Eastern Zone Goose** seasons (including any special conservation season).

Woodcock, Rails, Gallinules, and Snipe

Dove: Sept. 1-Nov. 6, Dec. 17-Jan. 8.

Quail **Fishing** **Squirrel**

Crayfish **Rabbits & Hares**

Predators **Furbearers**

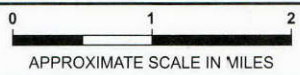
Bullfrogs: daily limit of 25.

Trapping: Nov. 1-Mar. 31, furbearers and predators.

Means Restriction: Firearms are restricted to shotguns with non-toxic shot or no larger than #6 lead shot for small game.

SPECIAL REGULATIONS: Use of horses allowed only Sept. 1-Sept. 30 and Apr. 1-Aug. 31.

▲ Designated Camping Area
■ Public Hunting Area
-DR- Designated Public Hunting Road
--- Stream/bed



NOTE: Temporary road closures may be made by the department if current conditions warrant and will be identified by signs or barricades.



Sabine River Authority
Unit #630
8,062 acres

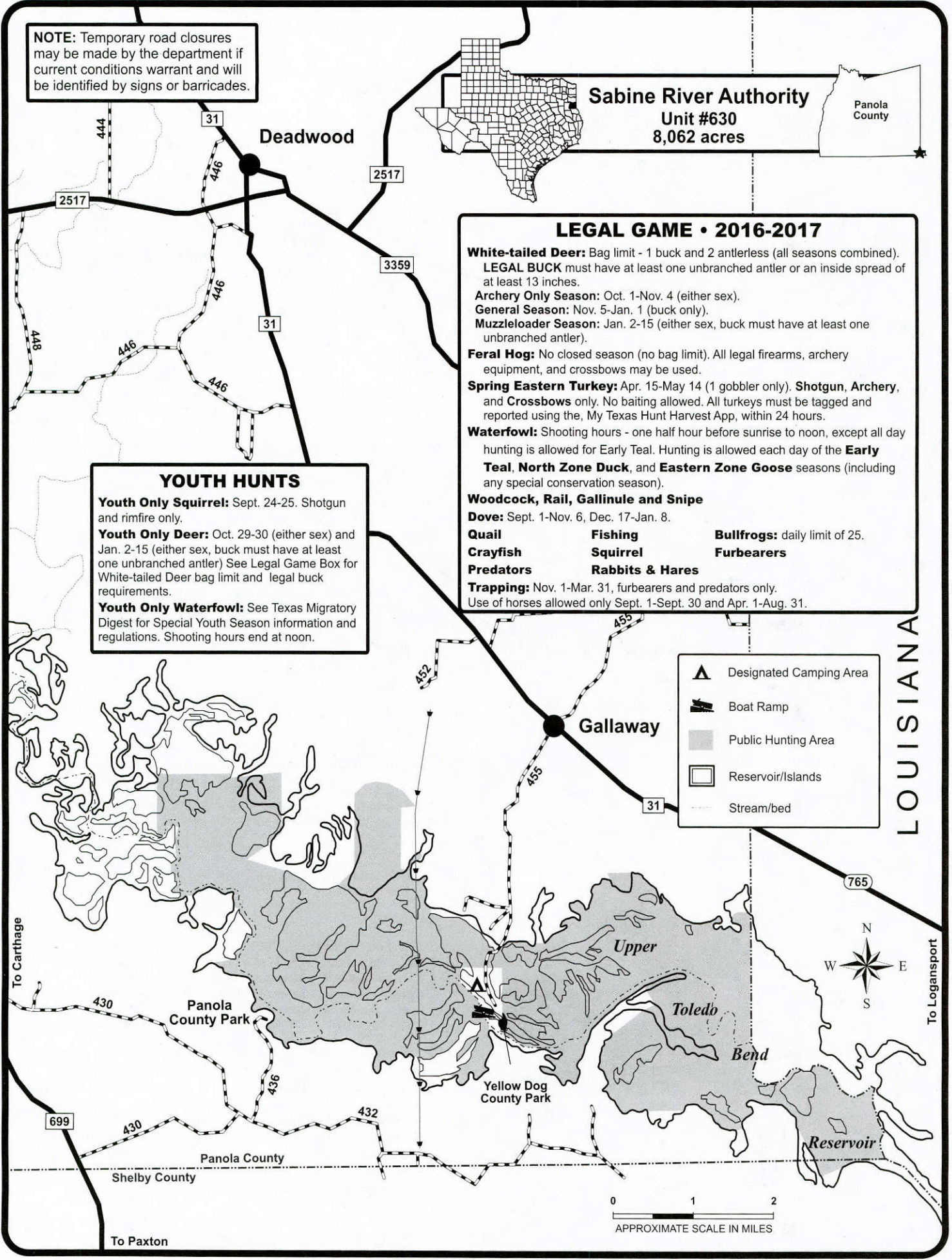


LEGAL GAME • 2016-2017

White-tailed Deer: Bag limit - 1 buck and 2 antlerless (all seasons combined). **LEGAL BUCK** must have at least one unbranched antler or an inside spread of at least 13 inches.
Archery Only Season: Oct. 1-Nov. 4 (either sex).
General Season: Nov. 5-Jan. 1 (buck only).
Muzzleloader Season: Jan. 2-15 (either sex, buck must have at least one unbranched antler).
Feral Hog: No closed season (no bag limit). All legal firearms, archery equipment, and crossbows may be used.
Spring Eastern Turkey: Apr. 15-May 14 (1 gobbler only). **Shotgun, Archery, and Crossbows** only. No baiting allowed. All turkeys must be tagged and reported using the, My Texas Hunt Harvest App, within 24 hours.
Waterfowl: Shooting hours - one half hour before sunrise to noon, except all day hunting is allowed for Early Teal. Hunting is allowed each day of the **Early Teal, North Zone Duck, and Eastern Zone Goose** seasons (including any special conservation season).
Woodcock, Rail, Gallinule and Snipe
Dove: Sept. 1-Nov. 6, Dec. 17-Jan. 8.
Quail
Crayfish
Predators
Fishing
Squirrel
Rabbits & Hares
Bullfrogs: daily limit of 25.
Furbearers
Trapping: Nov. 1-Mar. 31, furbearers and predators only. Use of horses allowed only Sept. 1-Sept. 30 and Apr. 1-Aug. 31.


YOUTH HUNTS

Youth Only Squirrel: Sept. 24-25. Shotgun and rimfire only.
Youth Only Deer: Oct. 29-30 (either sex) and Jan. 2-15 (either sex, buck must have at least one unbranched antler) See Legal Game Box for White-tailed Deer bag limit and legal buck requirements.
Youth Only Waterfowl: See Texas Migratory Digest for Special Youth Season information and regulations. Shooting hours end at noon.

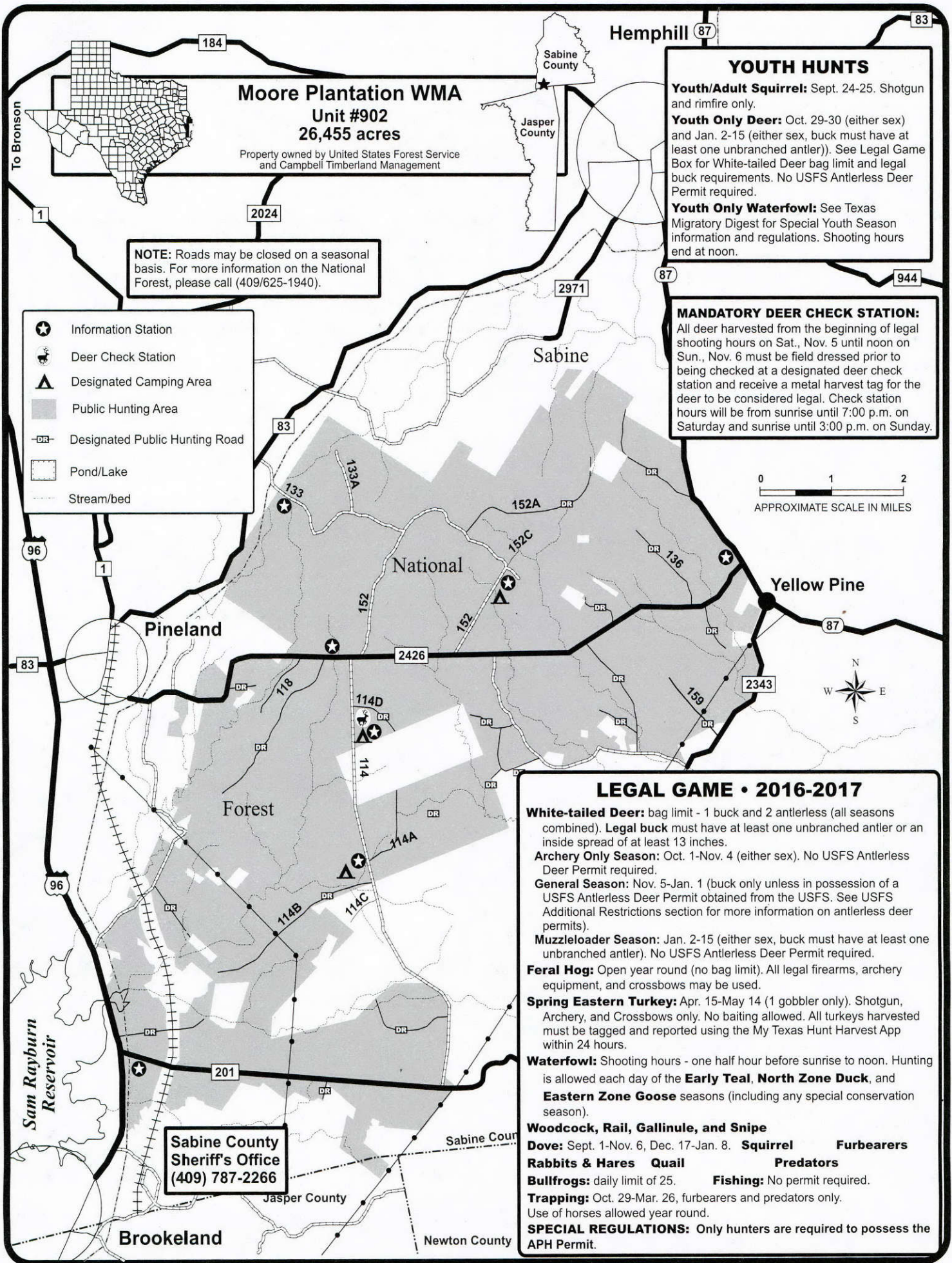


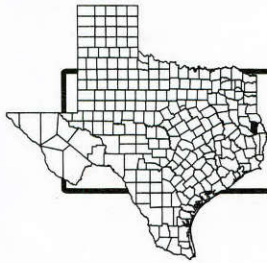
Legend:

- Designated Camping Area
- Boat Ramp
- Public Hunting Area
- Reservoir/Islands
- Stream/bed



LOUISIANA





**Campbell Global
Unit #106
6,126 acres**

San Augustine
County

San Augustine


YOUTH HUNTS
Youth Only Squirrel: Sept. 24-25. Shotgun and rimfire only.
Youth Only Deer: Oct. 29-30 (either sex) and Jan. 2-15 (either sex, buck must have at least one unbranched antler). See Legal Game Box for White-tailed Deer bag limit and legal buck requirements.
Youth Only Waterfowl: See Texas Migratory Digest for Special Youth Season information and regulations. Shooting hours end at noon.

NOTE: Temporary road closures may be made by the department if current conditions warrant and will be identified by signs or barricades.



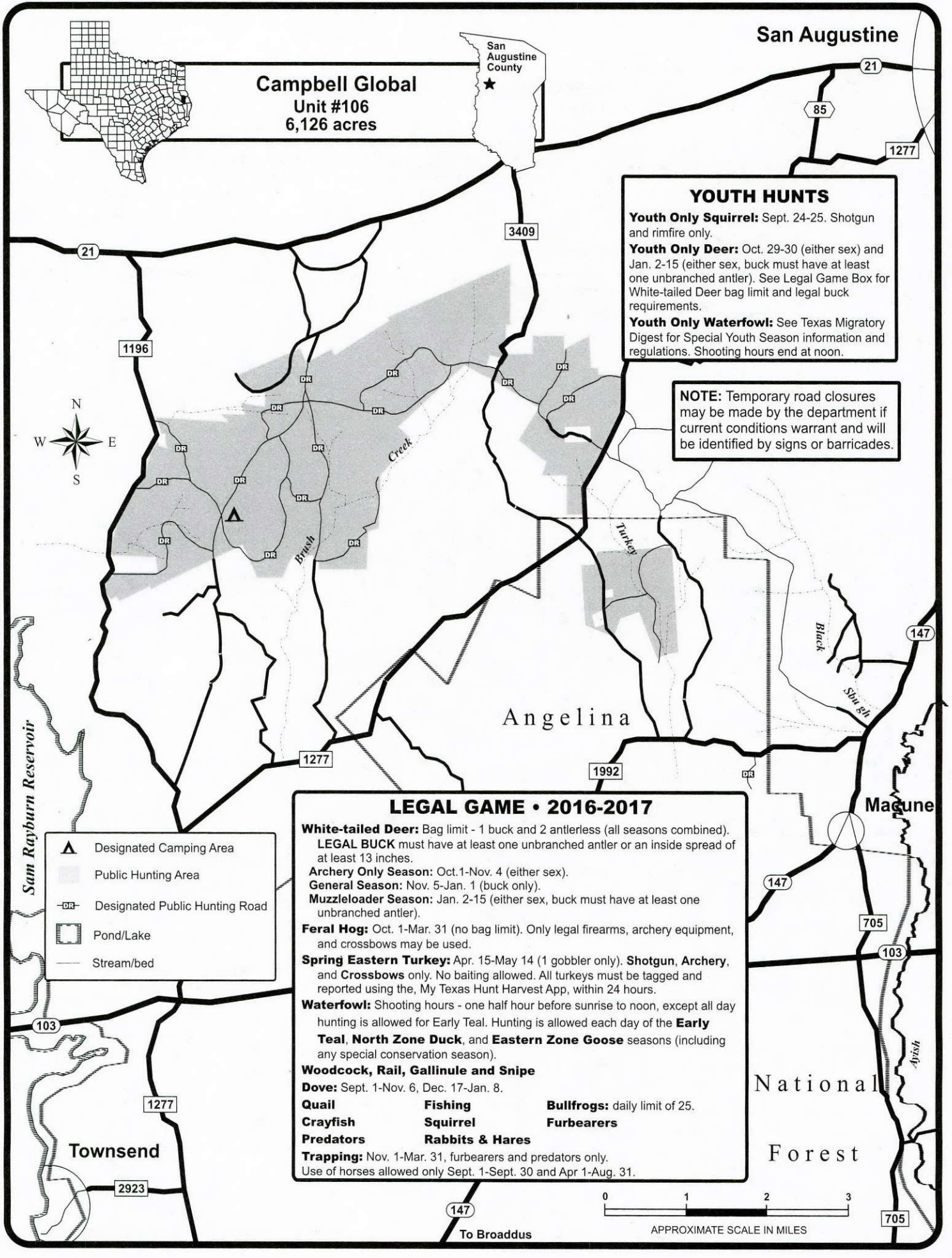
LEGAL GAME • 2016-2017
White-tailed Deer: Bag limit - 1 buck and 2 antlerless (all seasons combined). **LEGAL BUCK** must have at least one unbranched antler or an inside spread of at least 13 inches.
Archery Only Season: Oct. 1-Nov. 4 (either sex).
General Season: Nov. 5-Jan. 1 (buck only).
Muzzleloader Season: Jan. 2-15 (either sex, buck must have at least one unbranched antler).
Feral Hog: Oct. 1-Mar. 31 (no bag limit). Only legal firearms, archery equipment, and crossbows may be used.
Spring Eastern Turkey: Apr. 15-May 14 (1 gobbler only). **Shotgun, Archery, and Crossbows** only. No baiting allowed. All turkeys must be tagged and reported using the, My Texas Hunt Harvest App, within 24 hours.
Waterfowl: Shooting hours - one half hour before sunrise to noon, except all day hunting is allowed for Early Teal. Hunting is allowed each day of the **Early Teal, North Zone Duck, and Eastern Zone Goose** seasons (including any special conservation season).
Woodcock, Rail, Gallinule and Snipe
Dove: Sept. 1-Nov. 6, Dec. 17-Jan. 8.
Quail **Fishing** **Bullfrogs:** daily limit of 25.
Crayfish **Squirrel** **Furbearers**
Predators **Rabbits & Hares**
Trapping: Nov. 1-Mar. 31, furbearers and predators only.
 Use of horses allowed only Sept. 1-Sept. 30 and Apr 1-Aug. 31.

- Designated Camping Area
- Public Hunting Area
- Designated Public Hunting Road
- Pond/Lake
- Stream/bed



To Broadus

APPROXIMATE SCALE IN MILES



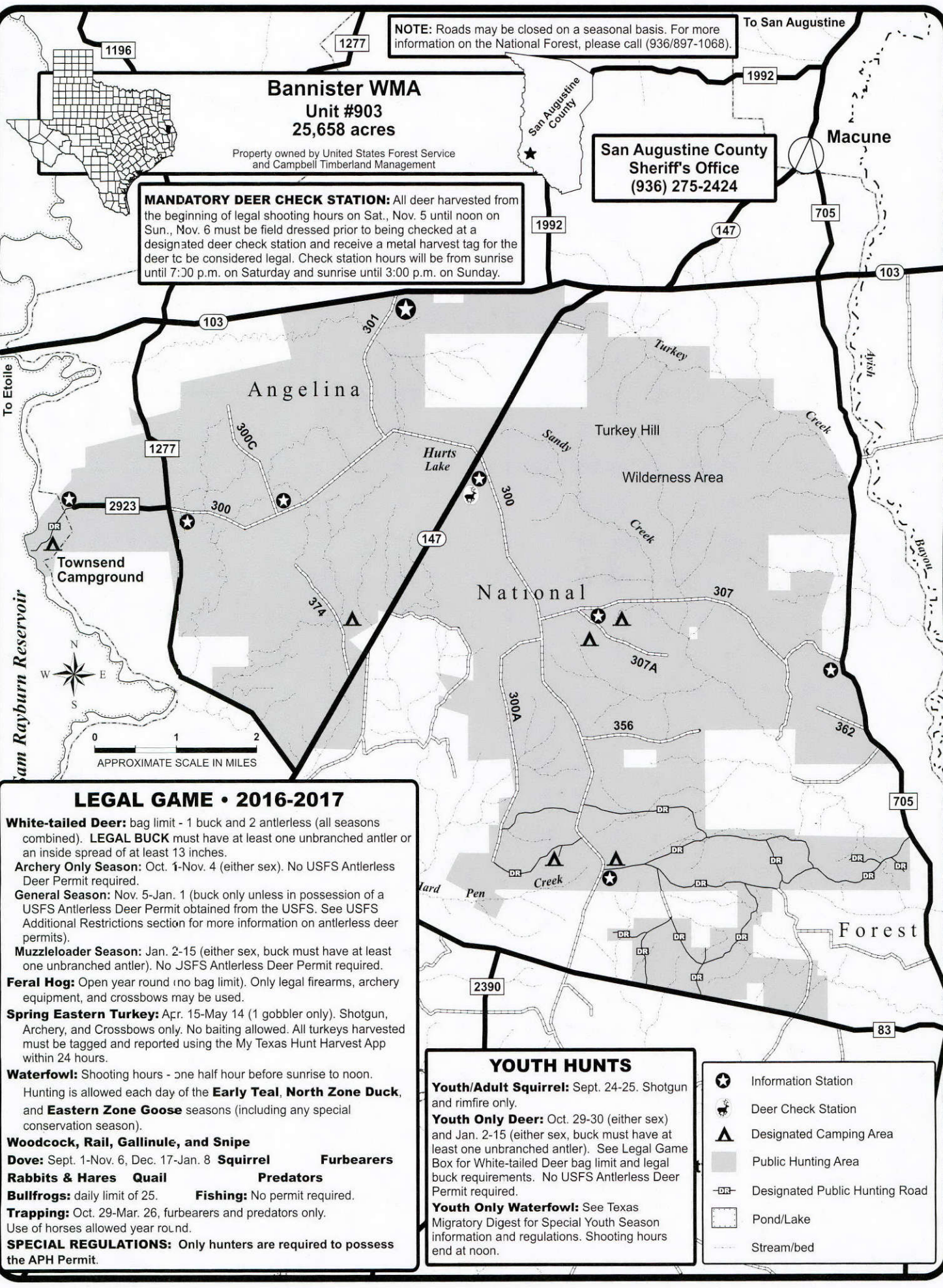
NOTE: Roads may be closed on a seasonal basis. For more information on the National Forest, please call (936/897-1068).

Bannister WMA
Unit #903
25,658 acres

Property owned by United States Forest Service and Campbell Timberland Management

San Augustine County Sheriff's Office
(936) 275-2424

MANDATORY DEER CHECK STATION: All deer harvested from the beginning of legal shooting hours on Sat., Nov. 5 until noon on Sun., Nov. 6 must be field dressed prior to being checked at a designated deer check station and receive a metal harvest tag for the deer to be considered legal. Check station hours will be from sunrise until 7:30 p.m. on Saturday and sunrise until 3:00 p.m. on Sunday.



LEGAL GAME • 2016-2017

White-tailed Deer: bag limit - 1 buck and 2 antlerless (all seasons combined). **LEGAL BUCK** must have at least one unbranched antler or an inside spread of at least 13 inches.

Archery Only Season: Oct. 1-Nov. 4 (either sex). No USFS Antlerless Deer Permit required.

General Season: Nov. 5-Jan. 1 (buck only unless in possession of a USFS Antlerless Deer Permit obtained from the USFS. See USFS Additional Restrictions section for more information on antlerless deer permits).

Muzzleloader Season: Jan. 2-15 (either sex, buck must have at least one unbranched antler). No JSFS Antlerless Deer Permit required.

Feral Hog: Open year round (no bag limit). Only legal firearms, archery equipment, and crossbows may be used.

Spring Eastern Turkey: Apr. 15-May 14 (1 gobbler only). Shotgun, Archery, and Crossbows only. No baiting allowed. All turkeys harvested must be tagged and reported using the My Texas Hunt Harvest App within 24 hours.

Waterfowl: Shooting hours - one half hour before sunrise to noon. Hunting is allowed each day of the **Early Teal, North Zone Duck,** and **Eastern Zone Goose** seasons (including any special conservation season).

Woodcock, Rail, Gallinule, and Snipe

Dove: Sept. 1-Nov. 6, Dec. 17-Jan. 8 **Squirrel Furbearers**

Rabbits & Hares Quail Predators

Bullfrogs: daily limit of 25. **Fishing:** No permit required.

Trapping: Oct. 29-Mar. 26, furbearers and predators only.

Use of horses allowed year round.

SPECIAL REGULATIONS: Only hunters are required to possess the APH Permit.

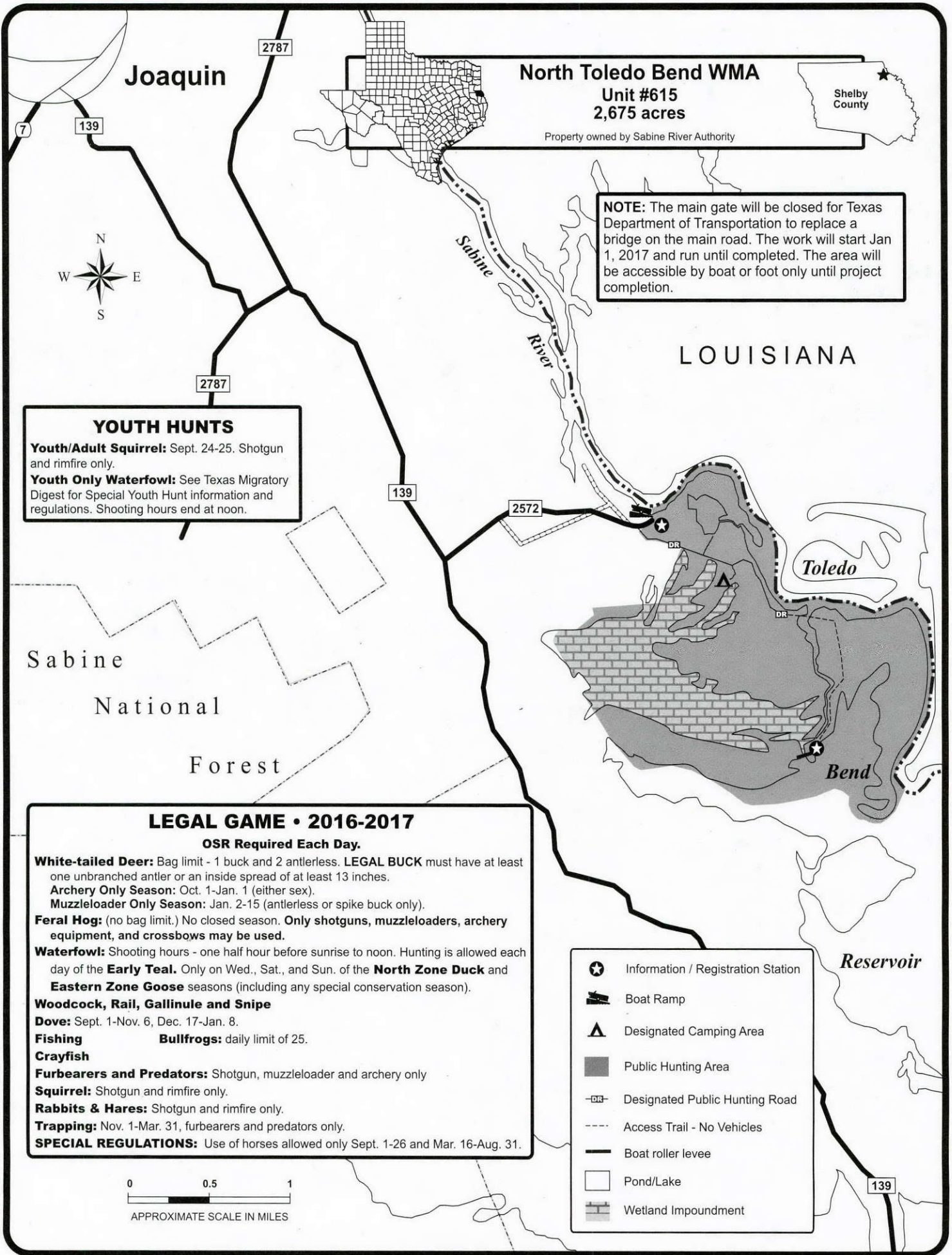
YOUTH HUNTS

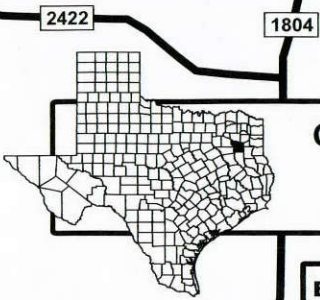
Youth/Adult Squirrel: Sept. 24-25. Shotgun and rimfire only.

Youth Only Deer: Oct. 29-30 (either sex) and Jan. 2-15 (either sex, buck must have at least one unbranched antler). See Legal Game Box for White-tailed Deer bag limit and legal buck requirements. No USFS Antlerless Deer Permit required.

Youth Only Waterfowl: See Texas Migratory Digest for Special Youth Season information and regulations. Shooting hours end at noon.

- ★ Information Station
- 🦌 Deer Check Station
- ▲ Designated Camping Area
- Public Hunting Area
- DR— Designated Public Hunting Road
- ▭ Pond/Lake
- Stream/bed





Old Sabine Bottom WMA
 Unit #732
 5,727 acres

Smith County

ENTIRE AREA CLOSED: Oct. 29-30, Nov. 5-7, Dec. 10-11, 14-16.

SPECIAL REGULATIONS
 Hunting animals at night is prohibited except while pursuing bullfrogs and raccoons during specified seasons. The use of dogs for hunting feral hogs, coyotes, and white-tailed deer is prohibited. Use of horses is prohibited other than by written permission of the Department in advance (903)881-8233. Parking is restricted to designated parking areas. No target shooting. NOTE: Entire area may be closed to the public during periods of heavy rain or floods and special permit draw hunts.

SPECIAL ATV/ORV TRAIL
Open Oct. 1 - May 31: ATVs and ORVs may be used only while engaged in legal hunting activities. No recreational riding. ATV and ORV engine displacement may not exceed 1000 cc. Vehicles are limited to the designated trail only for remote access to park and walk.

East of Main Road: All permitted users.
West of Main Road: ADA Access Only; special registration with TPWD at area headquarters is required when trail is open.
NOTE: Trail may be closed to all vehicle use during inclement weather conditions or periods of flooding. For information call 903/881-8233.

- Area Headquarters
- Information/Registration Station
- Designated Camping Area
- Small Craft Launch
- Designated Parking Area
- Public Hunting Area
- Special ATV/ORV Hunting Access/Trail
- Designated Public Hunting Road
- Stream/bed

YOUTH HUNTS
Youth Only Squirrel: Sept. 24-25. Shotgun, rimfire, and muzzleloader only.
Youth Only Waterfowl: See Texas Migratory Digest for Special Youth Season information and regulations. Shooting hours end at noon.

LEGAL GAME • 2016-2017

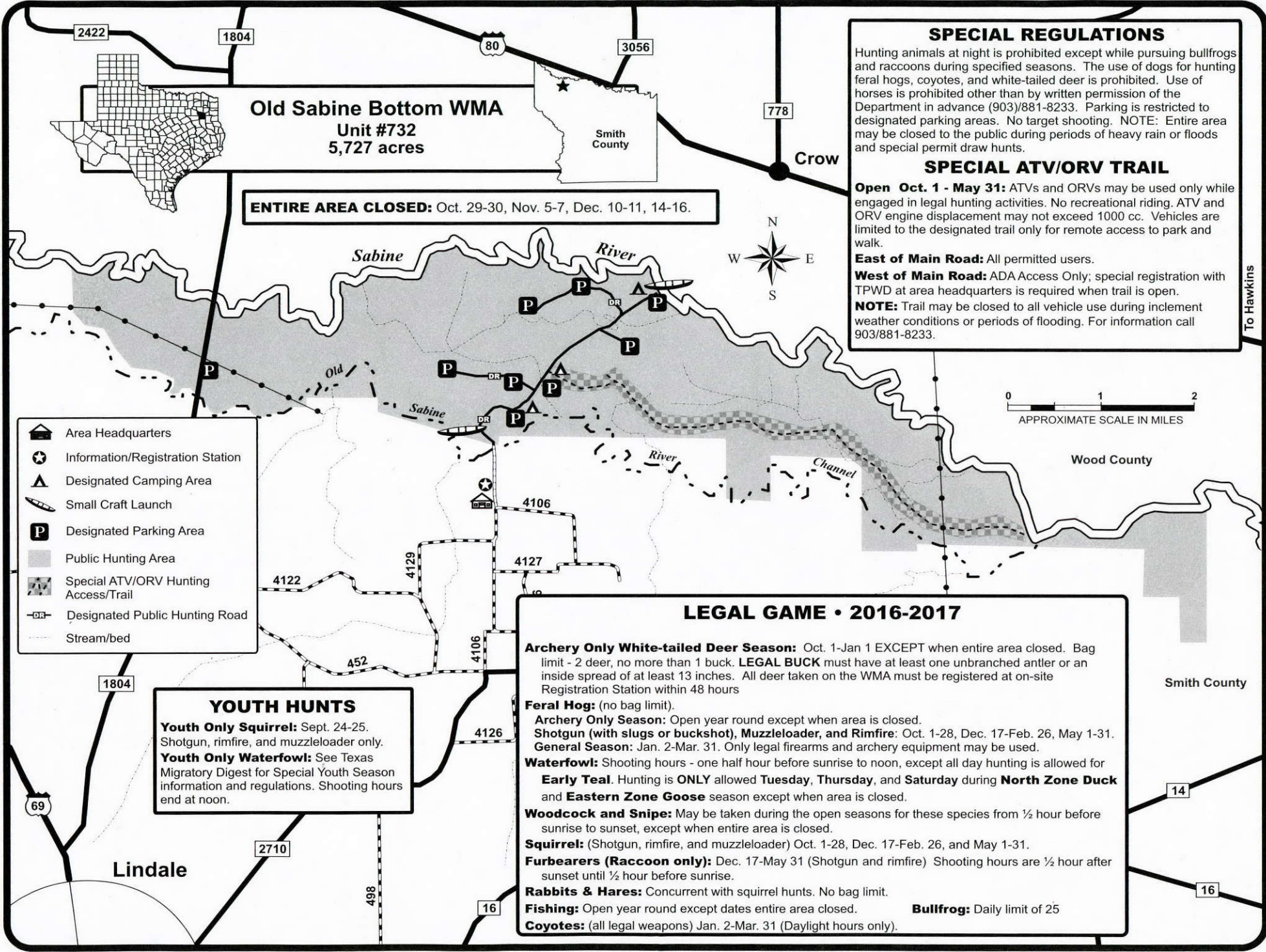
Archery Only White-tailed Deer Season: Oct. 1-Jan 1 EXCEPT when entire area closed. Bag limit - 2 deer, no more than 1 buck. **LEGAL BUCK** must have at least one unbranched antler or an inside spread of at least 13 inches. All deer taken on the WMA must be registered at on-site Registration Station within 48 hours

Feral Hog: (no bag limit).
Archery Only Season: Open year round except when area is closed.
Shotgun (with slugs or buckshot), Muzzleloader, and Rimfire: Oct. 1-28, Dec. 17-Feb. 26, May 1-31.
General Season: Jan. 2-Mar. 31. Only legal firearms and archery equipment may be used.

Waterfowl: Shooting hours - one half hour before sunrise to noon, except all day hunting is allowed for **Early Teal**. Hunting is **ONLY** allowed **Tuesday, Thursday, and Saturday** during **North Zone Duck** and **Eastern Zone Goose** season except when area is closed.

Woodcock and Snipe: May be taken during the open seasons for these species from ½ hour before sunrise to sunset, except when entire area is closed.

Squirrel: (Shotgun, rimfire, and muzzleloader) Oct. 1-28, Dec. 17-Feb. 26, and May 1-31.
Furbearers (Raccoon only): Dec. 17-May 31 (Shotgun and rimfire) Shooting hours are ½ hour after sunset until ½ hour before sunrise.
Rabbits & Hares: Concurrent with squirrel hunts. No bag limit.
Fishing: Open year round except dates entire area closed. **Bullfrog:** Daily limit of 25
Coyotes: (all legal weapons) Jan. 2-Mar. 31 (Daylight hours only).



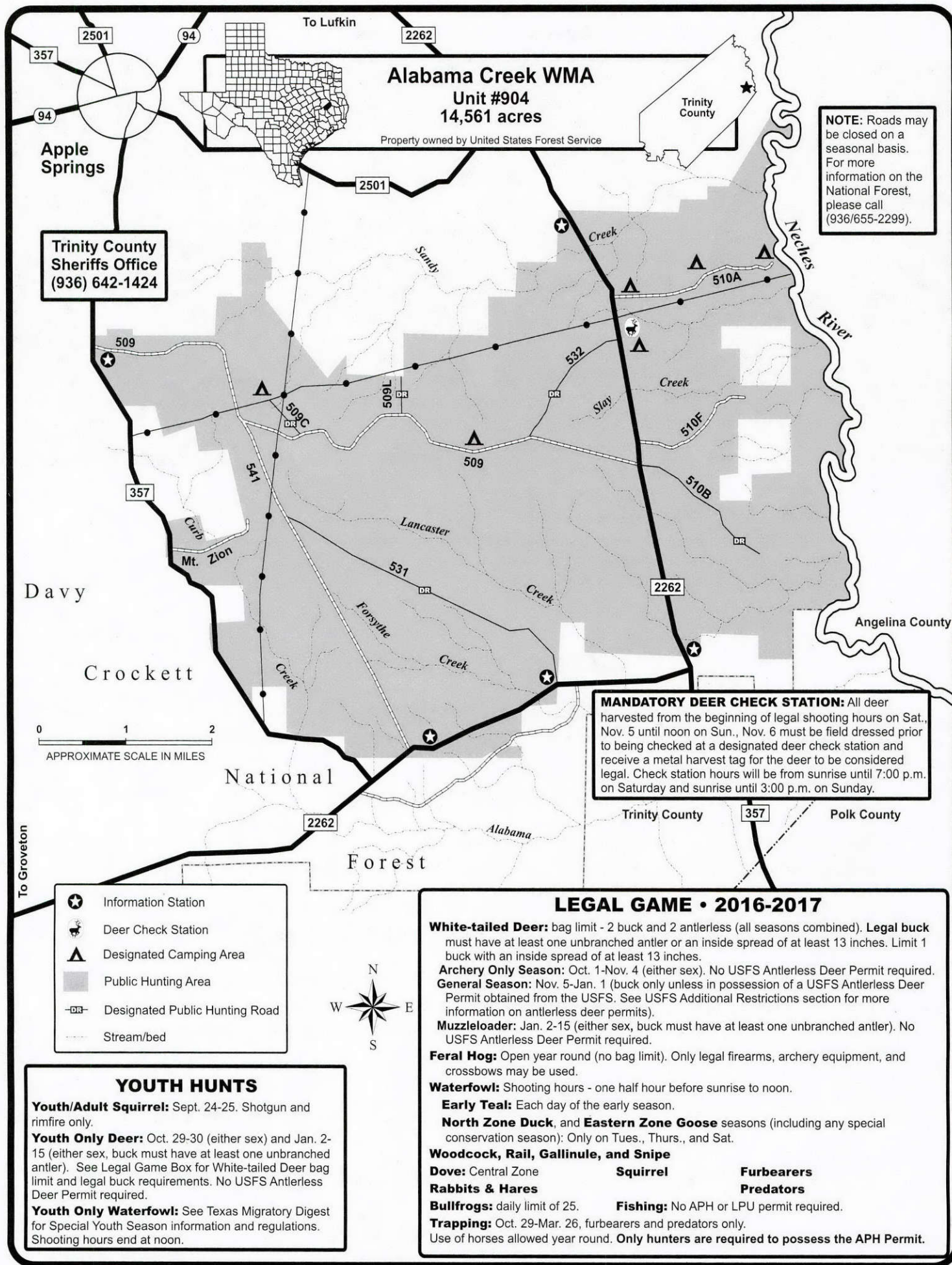
To Hawkins

Smith County

14

16

Lindale



NOTE: Roads may be closed on a seasonal basis. For more information on the National Forest, please call (936/655-2299).

Trinity County Sheriffs Office
(936) 642-1424

MANDATORY DEER CHECK STATION: All deer harvested from the beginning of legal shooting hours on Sat., Nov. 5 until noon on Sun., Nov. 6 must be field dressed prior to being checked at a designated deer check station and receive a metal harvest tag for the deer to be considered legal. Check station hours will be from sunrise until 7:00 p.m. on Saturday and sunrise until 3:00 p.m. on Sunday.

- ★ Information Station
- 🦌 Deer Check Station
- ▲ Designated Camping Area
- Public Hunting Area
- +— Designated Public Hunting Road
- Stream/bed



YOUTH HUNTS
Youth/Adult Squirrel: Sept. 24-25. Shotgun and rimfire only.
Youth Only Deer: Oct. 29-30 (either sex) and Jan. 2-15 (either sex, buck must have at least one unbranched antler). See Legal Game Box for White-tailed Deer bag limit and legal buck requirements. No USFS Antlerless Deer Permit required.
Youth Only Waterfowl: See Texas Migratory Digest for Special Youth Season information and regulations. Shooting hours end at noon.

LEGAL GAME • 2016-2017

White-tailed Deer: bag limit - 2 buck and 2 antlerless (all seasons combined). **Legal buck** must have at least one unbranched antler or an inside spread of at least 13 inches. Limit 1 buck with an inside spread of at least 13 inches.
Archery Only Season: Oct. 1-Nov. 4 (either sex). No USFS Antlerless Deer Permit required.
General Season: Nov. 5-Jan. 1 (buck only unless in possession of a USFS Antlerless Deer Permit obtained from the USFS. See USFS Additional Restrictions section for more information on antlerless deer permits).
Muzzleloader: Jan. 2-15 (either sex, buck must have at least one unbranched antler). No USFS Antlerless Deer Permit required.
Feral Hog: Open year round (no bag limit). Only legal firearms, archery equipment, and crossbows may be used.
Waterfowl: Shooting hours - one half hour before sunrise to noon.
Early Teal: Each day of the early season.
North Zone Duck, and Eastern Zone Goose seasons (including any special conservation season): Only on Tues., Thurs., and Sat.
Woodcock, Rail, Gallinule, and Snipe
Dove: Central Zone **Squirrel** **Furbearers**
Rabbits & Hares **Predators**
Bullfrogs: daily limit of 25. **Fishing:** No APH or LPU permit required.
Trapping: Oct. 29-Mar. 26, furbearers and predators only.
 Use of horses allowed year round. **Only hunters are required to possess the APH Permit.**

**Attention
Parents!**

TEXAS YOUTH HUNTING PROGRAM



If you have a child 9 to 17 years old who wants to learn more about wildlife and hunting, TYHP offers the opportunity to spend some quality time in the outdoors learning together and making memories.

Who we are:

The Texas Youth Hunting Program was established by Texas Parks and Wildlife Department and Texas Wildlife Association to increase the numbers of youth participating in wildlife and hunting activities.

What we do:

Since 1995, the TYHP has been conducting affordable weekend hunts for youth run by experienced volunteers. Our hunts teach outdoor skills, safety, wildlife management, personal responsibility and respect for private property.

Why it's important:

Kids who participate in our youth hunts have fun while learning about wildlife and nature. They learn about natural resource conservation and management and how to be safe in the outdoors from game wardens, biologists, landowners, experienced hunters, and hunter education instructors.

Come join us to learn and share some special time with your child.

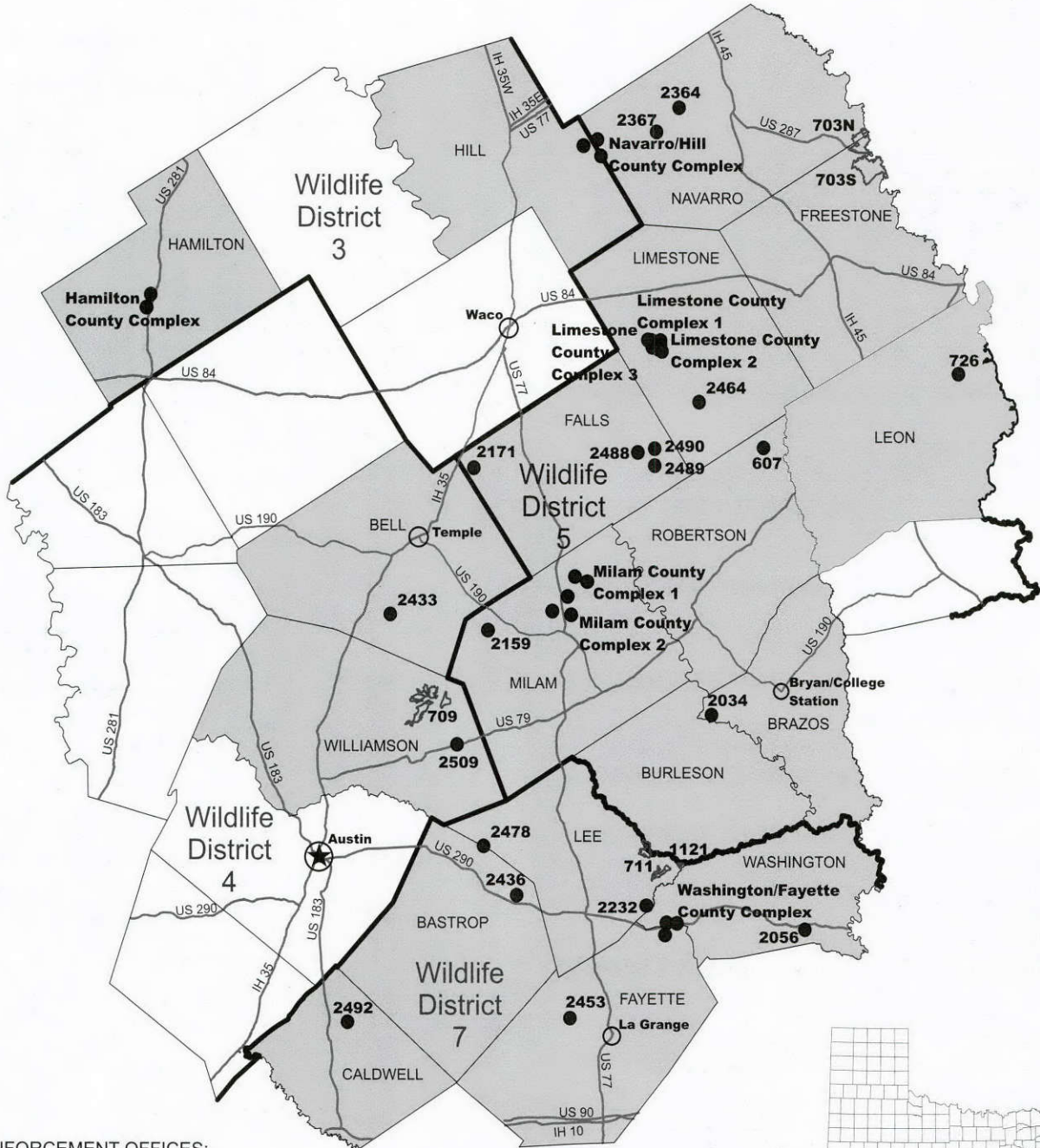
www.texasyouthhunting.com

(800) 460-5494

REGION 6 – AUSTIN/WACO

2016-2017

For enhanced individual area maps, please visit www.tpwd.texas.gov/APH




LAW ENFORCEMENT OFFICES:

College Station (979) 696-4148
 Temple (254) 778-8913
 Waco (254) 867-7951

To report game violations, call
1-800-792-GAME

WILDLIFE DISTRICT OFFICES:

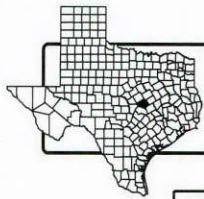
District 3 - Brownwood (325) 643-5977
 District 7 - La Grange (979) 968-6591
 District 4 - Kerrville (830) 896-2500
 HQ - Austin (512) 389- 4800 or
 Toll free (800) 792-1112

 Counties offering hunts by Annual Permit
 Total of 42,590 acres

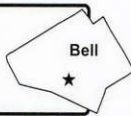


REGION 6 - AUSTIN/WACO

PHR 6 HUNTING OPPORTUNITY OFFERED BY SPECIES																												
Page	County	Unit #	Unit Name	Deer - Archery	Deer - General	Feral Hog	Exotics	Dove	Teal	Waterfowl	Conservation Season	Other Migratory Birds	Quail	Squirrel	Rabbit	Coyotes	Furbearers	Fishing	Multi Species	Y/A Waterfowl	Y/A Dove	Y/A Teal	Y/A Squirrel	Y/A Rabbit	Y/A Feral Hog	Youth Deer	Youth Waterfowl	
73	Bastrop	2436	Paige West																		1							
73	Bastrop/Lee	2478	Yegua Knobbs																		1							
74	Bell	2433	Holland Road					1							1													
74	Brazos	2034	Wallin Road					1																				
75	Caldwell	2492	Lytton Springs					1	1																			
75	Falls	2171	Bruceville-Eddy																		1	1		1				
76	Falls	2488	CR 229					1	1											1								
76	Falls	2489	FM 413			1		1	1	1				1	1	1				1								
77	Falls	2490	FM 1771			1		1	1					1	1	1				1								
77	Fayette	2453	Plum					1																				
78	Freestone/Navarro	703N	Richland Creek WMA North			1		1	1	1		1		1	1					1	1						1	
79		703S	Richland Creek WMA South			1								1	1					1								
80	Hamilton		Hamilton County Complex																									
		2413	North Airport					1							1													
		2414	Schoolerville Road					1							1													
81	Lee/Burleson	711	Somerville PHL	1		1		1	1	1				1	1				1	1							1	
81	Lee/Burleson	1121	Nails Creek- Lake Somerville SP							1	1																1	
82	Lee	2232	Turkey Creek					1																				
83	Limestone		Limestone County Complex 1																									
		2048	State Highway 164			1		1	1						1	1												
		2403	State Highway 164 South			1		1	1						1	1												
		2404	State Highway 164 West			1		1	1						1	1												
84	Limestone		Limestone County Complex 2																									
		2333	Lavender			1		1	1						1	1												
		2351	Beevill Branch					1	1						1	1												
		2400	Lavender North			1		1	1						1	1												
		2405	McMilliar Road			1		1	1						1	1												
85	Limestone		Limestone County Complex 3																									
		2334	Elm Creek			1		1	1						1	1												
		2401	Lavender South			1		1	1						1	1												
		2402	County Road 609			1		1	1						1	1												
86	Limestone	2464	Rocky Creek			1		1	1					1	1	1												
87	Milam		Milam County Complex 1																									
		2156	Farm Road 1445 North					1																				
		2325	Little Pond Creek					1																				
88	Milam		Milam County Complex 2																									
		2484	Ben Arnold					1	1											1								
		2485	Shotgun					1																				
		2486	FM 485					1	1											1								
89	Milam	2159	County Road 104					1																				
89	Navarro	2367	Dresden					1																				
90	Navarro	2364	Mount Moriah																			1						
91	Navarro/Hill		Navarro/Hill County Complex																									
		2318	Mertens					1	1	1					1	1											1	
		2439	Irene					1																				
		2448	East FM 1946					1																				
92	Robertson	607	Luminant Texas	1	1	1		1	1	1	1	1	1	1	1	1	1	1	1				1			1	1	
93	Washington/Fayette		Washington/Fayette County Complex																									
		2295	Hill's Road					1																				
		2314	Carmine West					1																				
		2315	Carmine East					1																				
94	Washington	2056	Jozwiak Road					1																				
95	Williamson	2509	Stiles Farm			1		1	1	1				1	1													
96	Williamson	709	Granger PHL			1		1	1	1		1	1	1	1	1	1										1	
			E-Postcard Hunts																									
xxi	Williamson	709	Granger PHL	1																								
xxiii	Freestone/Navarro	703	Richland Creek WMA							1																		
xxii	Leon	726	Keelch Creek WMA			1				1										1								
			Totals	3	1	19	0	40	24	10	1	3	2	8	23	17	3	9	1	1	4	1	1	1	0	1	6	



Holland Road
Unit #2433
128 acres



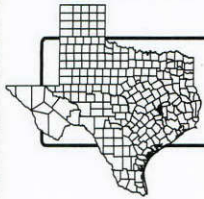
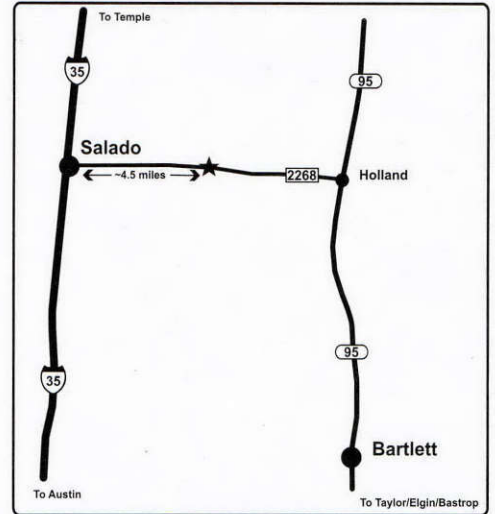
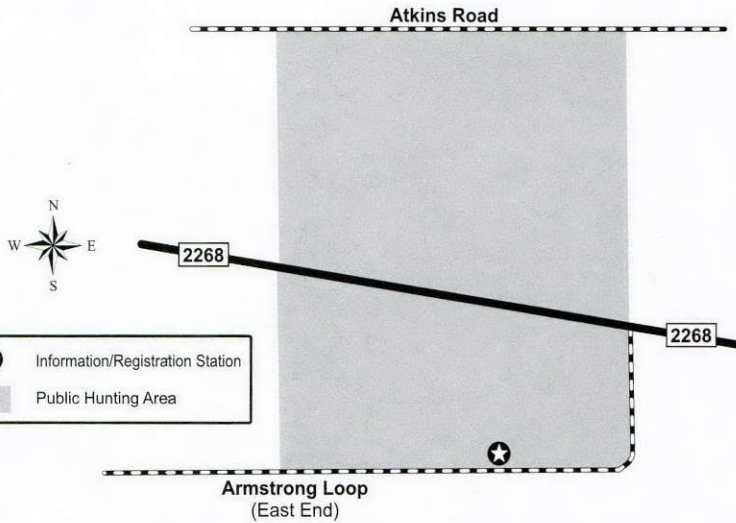
Special Regulations: No hunting within 300 feet around neighboring residences.

LEGAL GAME • 2016-2017

OSR Required Sept. 1-5

Dove: Sept. 1-Nov. 6 (Mourning, White-winged, Eurasian Collared, and Feral Pigeon).

Rabbits: May be taken while hunting dove.



Wallin Road
Unit #2034
226 acres

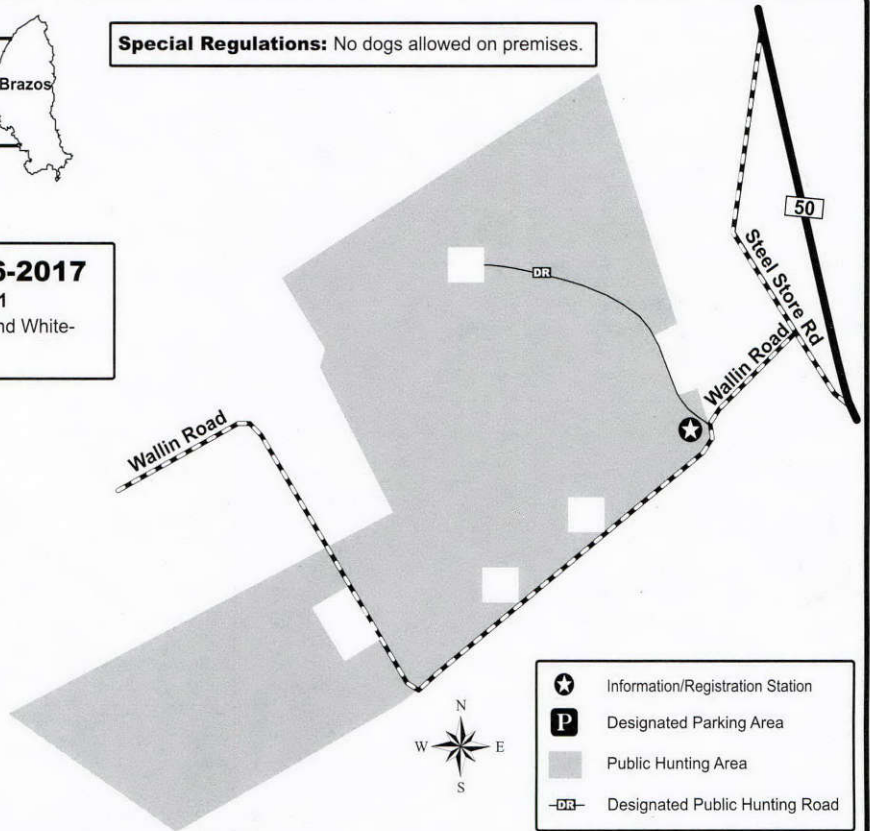
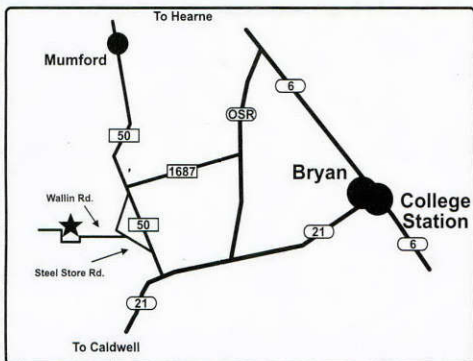


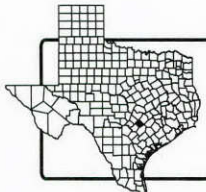
Special Regulations: No dogs allowed on premises.

LEGAL GAME • 2016-2017

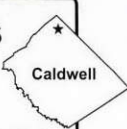
OSR Required Sept. 1-11

Dove: Sept. 1 - Oct. 31 (Mourning and White-winged).

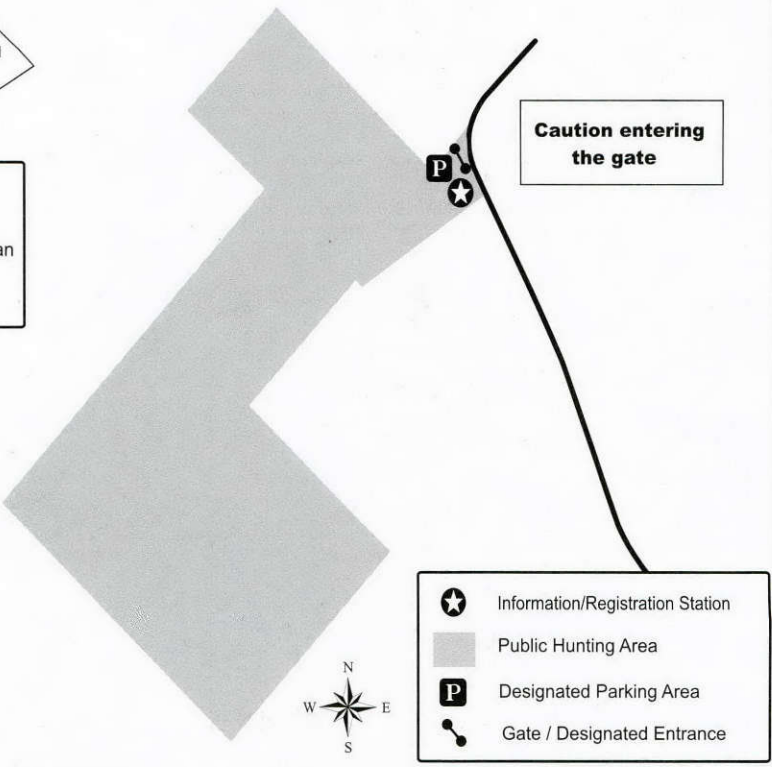
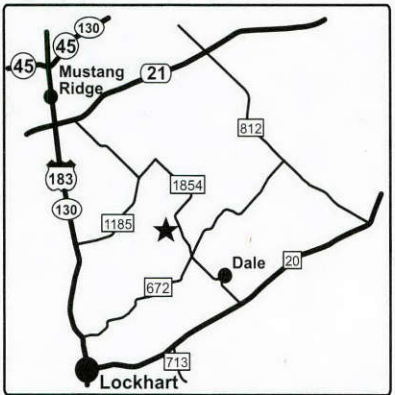




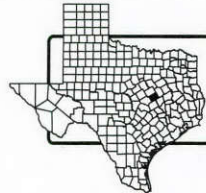
Lytton Springs
Unit #2492
 628 acres



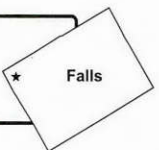
LEGAL GAME • 2016-2017
 OSR Required Each Day
Dove: Sept 1-Oct. 31 (Mourning, White-winged, Eurasian Collared, and Feral Pigeon).
Early Teal: Sept. 10-25.



- Information/Registration Station
- Public Hunting Area
- Designated Parking Area
- Gate / Designated Entrance

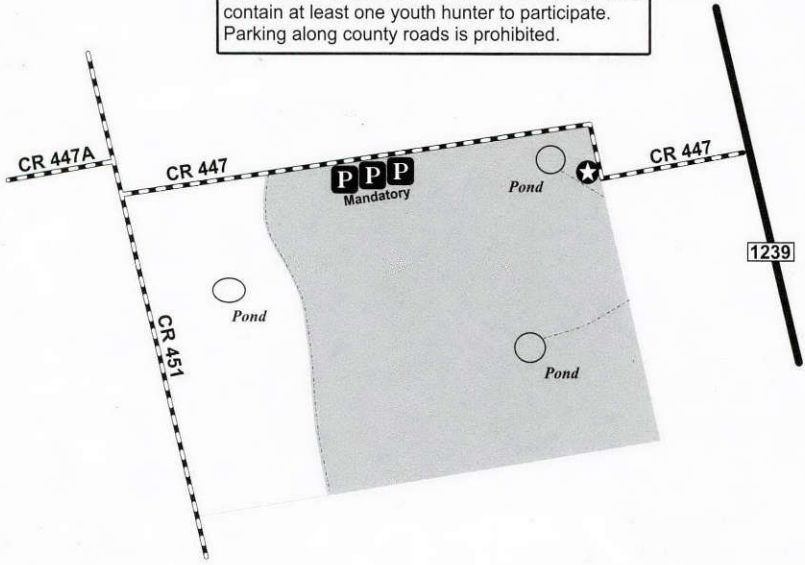


Bruceville-Eddy
Unit #2171
 262 acres

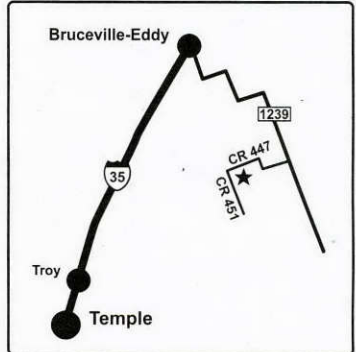


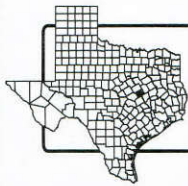
Special Regulations: Each hunting party must contain at least one youth hunter to participate. Parking along county roads is prohibited.

Youth/Adult Only Area
LEGAL GAME • 2016-2017
 OSR Required Sept. 1-11
Dove: Sept. 1-Oct. 31 (Mourning and White-winged).
Early Teal: Sept. 10-25.
Rabbits: May be taken while hunting dove and teal.

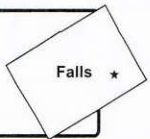


- Information/Registration Station
- Designated Parking Area
- Public Hunting Area
- Stream/bed

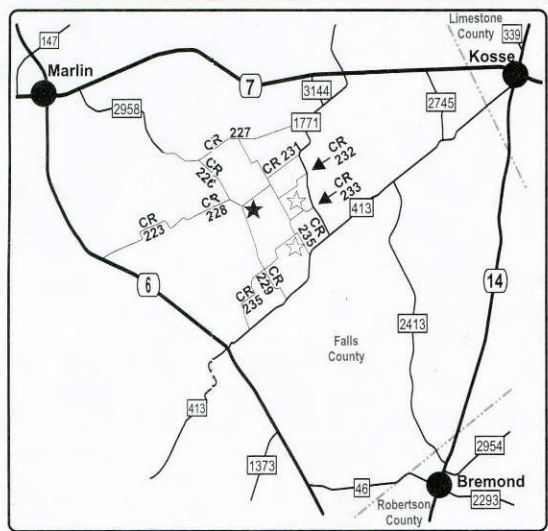




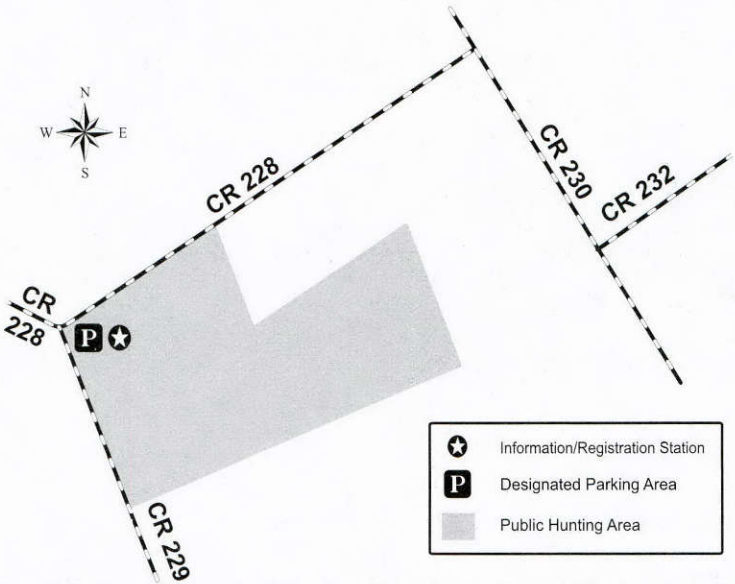
CR 229
Unit #2488
 154 acres



NOTICE
 No Trash Left In The Field Including Shotgun Hulls.



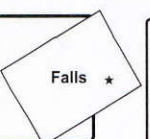
LEGAL GAME • 2016-2017
 OSR Required Each Day
Dove: Sept. 1-Oct. 31 (Mourning, White-winged, and Eurasian Collared Dove).
Early Teal: Sept. 10-25.
Fishing: Allowed on days open for Dove. Rod and reel only.
Means Restrictions: Shotgun only, with shot no larger than # 2. Non-toxic shot only for waterfowl.



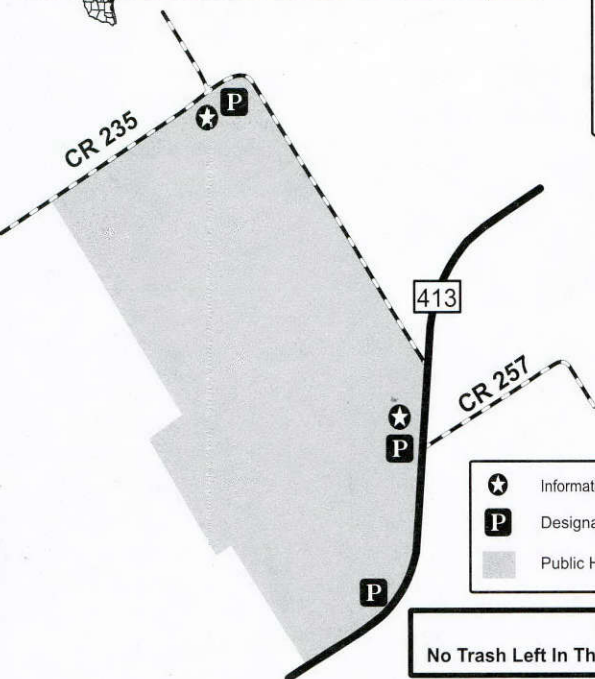
- Information/Registration Station
- Designated Parking Area
- Public Hunting Area



FM 413
Unit #2489
 310 acres

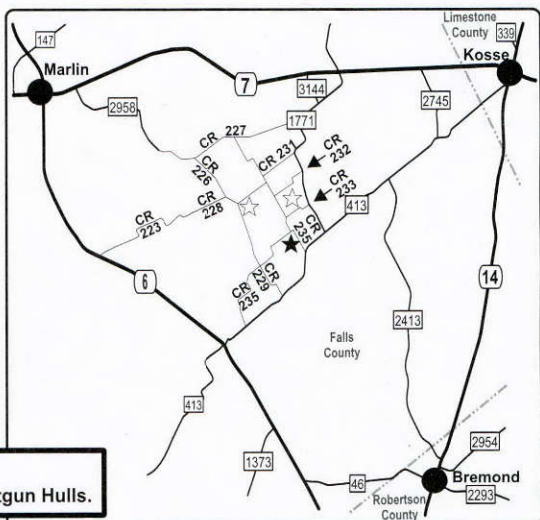


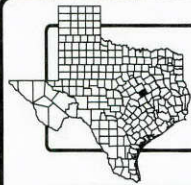
LEGAL GAME • 2016-2017
 OSR Required Each Day
Dove: Sept. 1-Nov. 6, Dec. 17-Jan. 8 (Mourning, White-winged, and Eurasian Collared Dove).
Early Teal: Sept. 10-25.
Waterfowl: Hunting is allowed each day of the **North Zone Duck** and **Eastern Zone Goose** seasons.
Squirrel, Rabbits, Coyotes & Feral Hogs: May be taken while hunting Dove or Waterfowl.
Fishing: Rod and reel only.
Means Restriction: Shotgun only, with shot no larger than # 2. Non-toxic shot only for waterfowl.



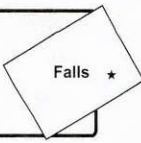
- Information/Registration Station
- Designated Parking Area
- Public Hunting Area

NOTICE
 No Trash Left In The Field Including Shotgun Hulls.



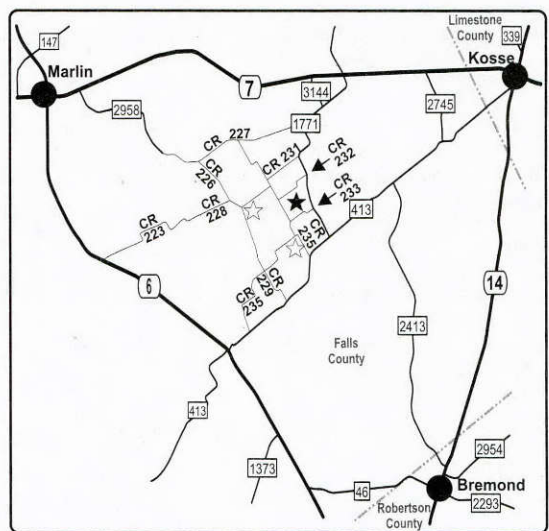
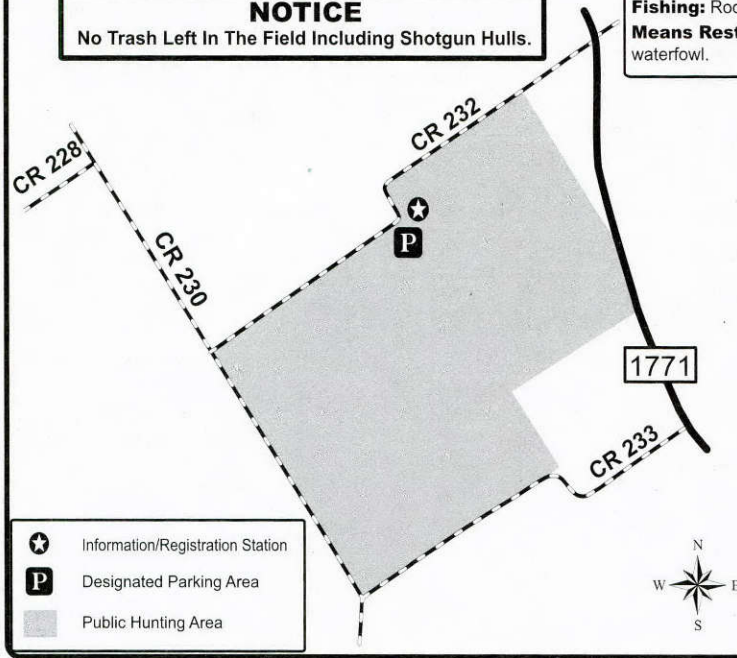


FM 1771
Unit #2490
 307 acres



NOTICE
 No Trash Left In The Field Including Shotgun Hulls.

LEGAL GAME • 2016-2017
 OSR Required Each Day
Dove: Sept. 1-Oct. 31 (Mourning, White-winged, and Eurasian Collared Dove).
Early Teal: Sept. 10-25.
Squirrel, Rabbits, Coyotes & Feral Hogs: May be taken while hunting Dove or Waterfowl.
Fishing: Rod and reel only.
Means Restriction: Shotgun only, with shot no larger than # 2. Non-toxic shot only for waterfowl.



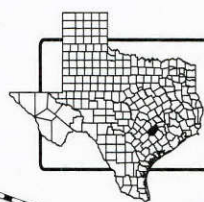
- ★ Information/Registration Station
- P Designated Parking Area
- Public Hunting Area



LEGAL GAME • 2016-2017

OSR Required Sept. 1-5

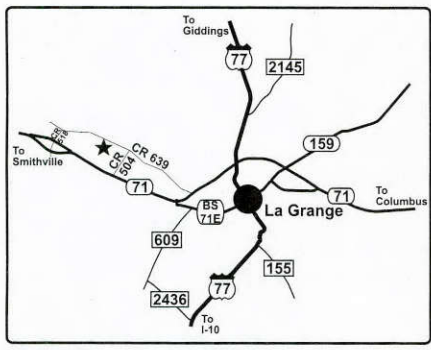
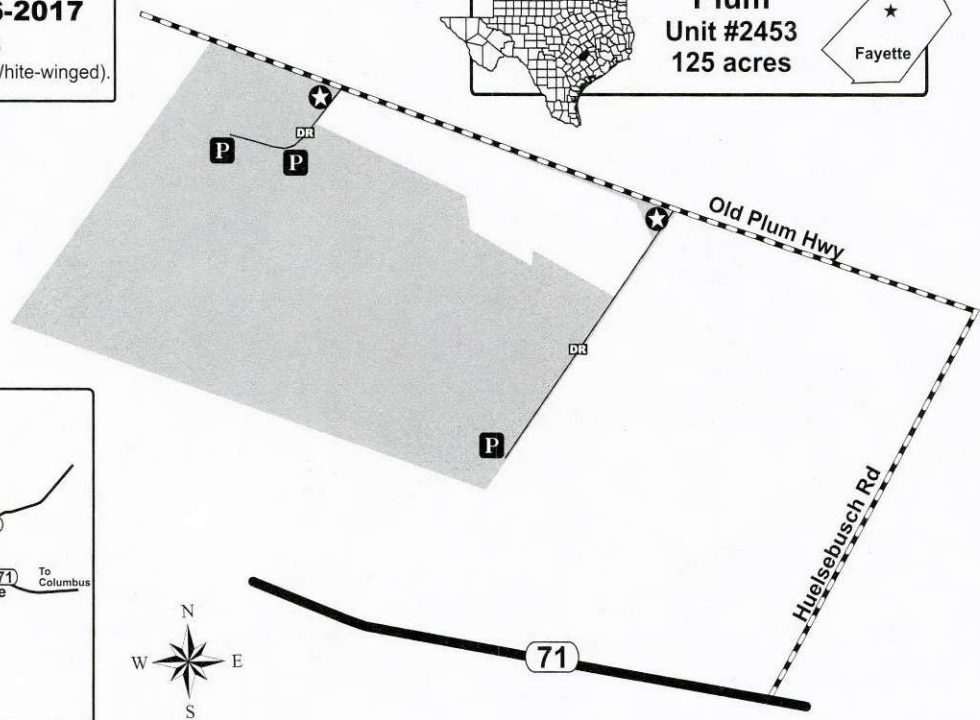
Dove: Sept. 1-Nov. 6 (Mourning and White-winged).



Plum
Unit #2453
 125 acres



- ★ Information/Registration Station
- P Designated Parking Area
- Public Hunting Area
- DR- Designated Public Hunting Road



LEGAL GAME • 2016-2017

OSR Required Each Day

Dove: Sept. 1-Nov. 6.

Feral Hog: Mar. 1-Apr. 30. (no bag limit). Only legal firearms and archery equipment may be used. Use of dogs and trapping are prohibited.

Waterfowl: Shooting hours - one half hour before sunrise until noon. Hunter access begins at 5:00 a.m. No motorized vessels allowed.

Teal and Canada Goose: Sept. 10-25

North Zone Duck and Eastern Zone Goose: only Mon., Wed., and Sat. from Dec. 7-Jan. 28 and Jan. 29 provided these dates are during the North Zone Duck and Eastern Zone Goose.

Woodcock, Snipe, Gallinules & Rails: May be taken during hunt days and shooting hours for waterfowl provided these dates fall during statewide open season for these species.

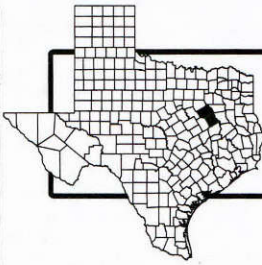
Snipe season: Jan. 30-Feb. 12, provided these dates fall during the statewide open season for this species.

Squirrel, Rabbits & Hares: (Shotgun and rimfire rifles only) Oct. 1-Nov. 4, and only on Fri., Sat., and Sun. May 5-28. Shooting hours and bag limits correspond to those for Freestone and Navarro Counties.

Fishing: Open except on dates ENTIRE AREA CLOSED.

Means Restriction: Shotguns are restricted to non-toxic shot for all migratory birds.

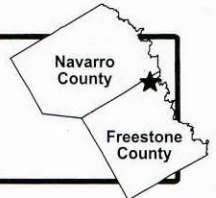
Special Regulations: Dogs are prohibited except each permit holder may possess one dog while hunting migratory birds, squirrel, rabbits, or hares. See Prohibited Acts for further restrictions.



Richland Creek WMA

North Unit #703N

5,243 acres



YOUTH HUNTS

Waterfowl: Shooting hours - one half hour before sunrise until noon. Hunter access begins at 5:00 a.m. No motorized vessels allowed. See page xv for youth hunting information and regulations.

Youth Only Waterfowl: Nov. 5-6

Youth/Adult Waterfowl: Nov. 23-27. Limit two adults per hunting youth. Snipe, rail, gallinules may also be taken during these hunt days and shooting hours provided these hunt dates fall within the open seasons for these species.

GENERAL USE & VISITATION INFORMATION:

On-site registration is required for all visitors. General public access to the Area is during daylight hours through designated legal entry points only and only by APH or LPU Permit. Advanced written permission of area manager is required for equestrian use. For more information call (903/389-7080). For more detailed map information, please see aerial photos on our website at <http://www.tpwd.texas.gov/huntwild/hunt/>.

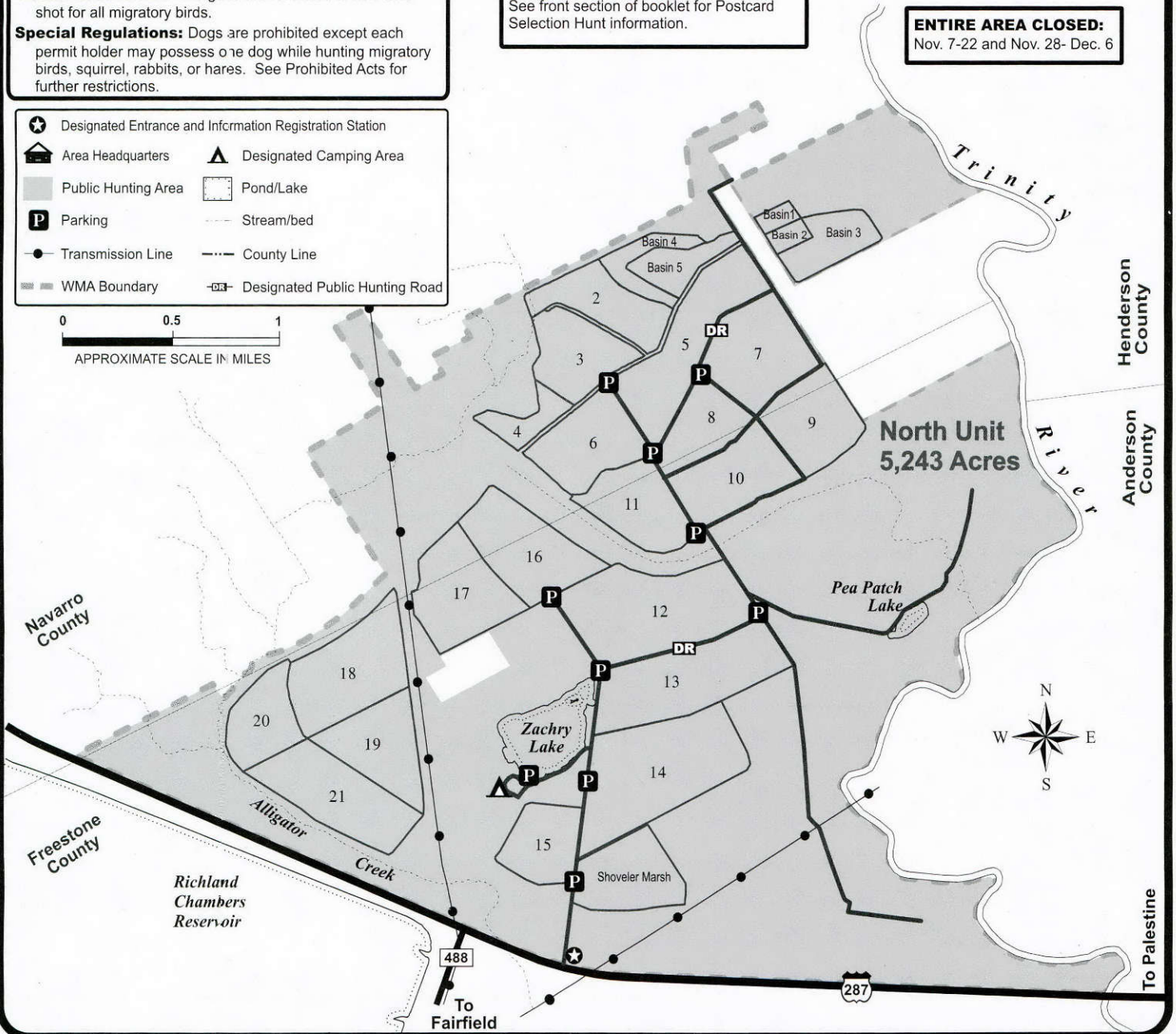

POSTCARD SELECTION HUNTS

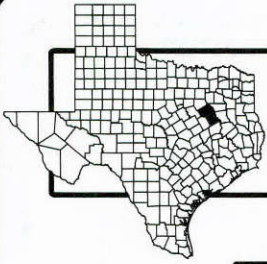
Waterfowl.

See front section of booklet for Postcard Selection Hunt information.

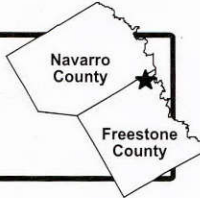
ENTIRE AREA CLOSED:
Nov. 7-22 and Nov. 28- Dec. 6

- Designated Entrance and Information Registration Station
- Area Headquarters
- Designated Camping Area
- Public Hunting Area
- Pond/Lake
- Parking
- Stream/bed
- Transmission Line
- County Line
- WMA Boundary
- Designated Public Hunting Road





Richland Creek WMA
South Unit #703S
9,029 acres



ENTIRE AREA CLOSED:
 Sept.1-Feb. 28.

GENERAL USE & VISITATION INFORMATION: On-site registration is required for all visitors. General public access to the Area is during daylight hours through designated legal entry points only and only by APH or LPU Permit. Advanced written permission of area manager is required for equestrian use. For more information call (903/389-7080). For more detailed map information, please see aerial photos on our website at <http://www.tpwd.texas.gov/huntwild/hunt/>.

LEGAL GAME • 2016-2017

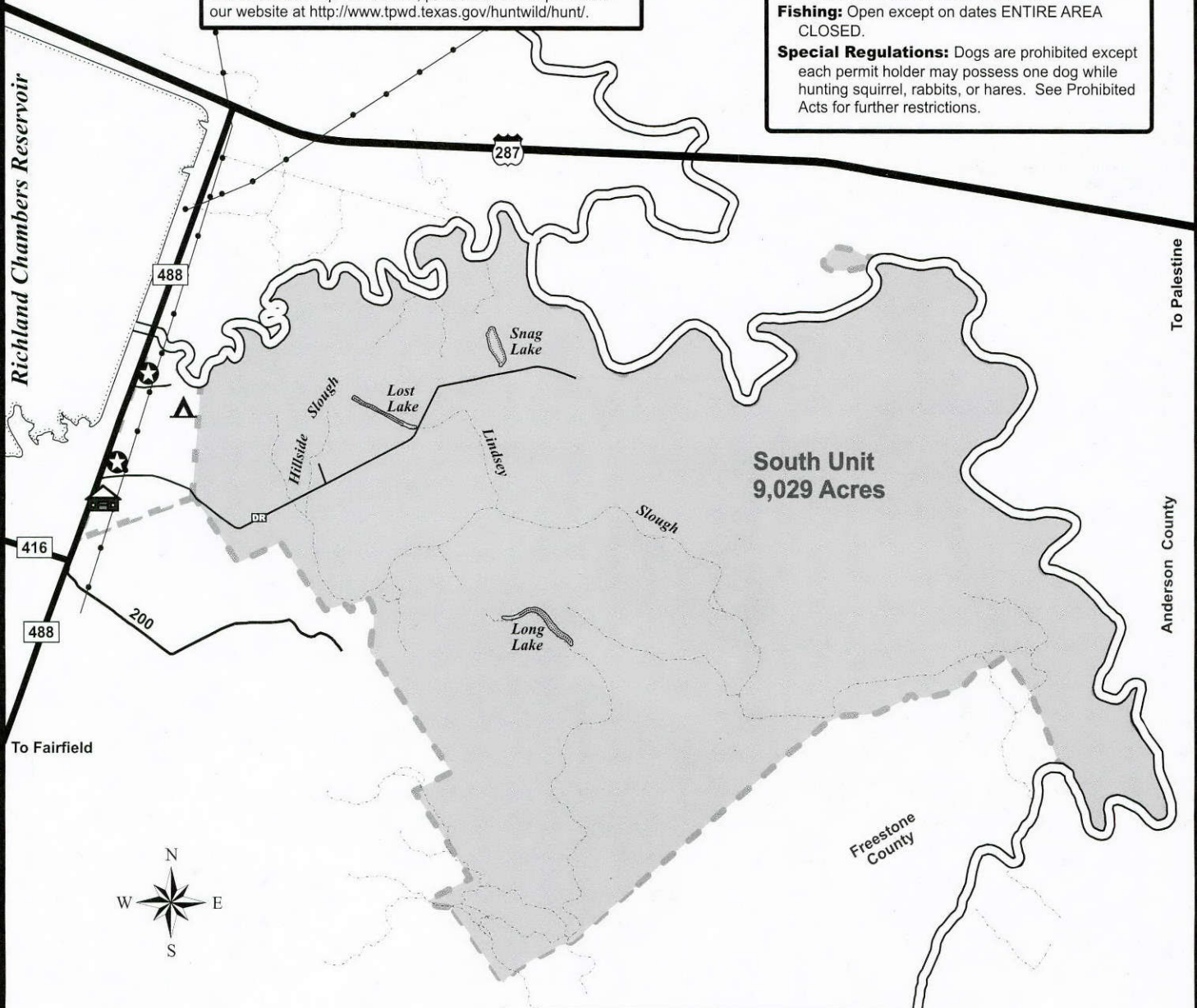
OSR Required Each Day

Feral Hog: Mar. 1-Apr. 30. (no bag limit). Only legal firearms and archery equipment may be used. Use of dogs and trapping are prohibited.

Squirrel, Rabbits & Hares: (Shotgun and rimfire rifles only) Only on Fri., Sat., and Sun. May 5-28. Shooting hours and bag limits correspond to those for Freestone and Navarro Counties.

Fishing: Open except on dates ENTIRE AREA CLOSED.

Special Regulations: Dogs are prohibited except each permit holder may possess one dog while hunting squirrel, rabbits, or hares. See Prohibited Acts for further restrictions.



APPROXIMATE SCALE IN MILES

- Designated Entrance and Information Registration Station
- Area Headquarters
- Designated Camping Area
- Public Hunting Area
- Pond/Lake
- Designated Public Hunting Road
- Stream/bed

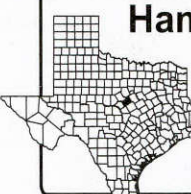
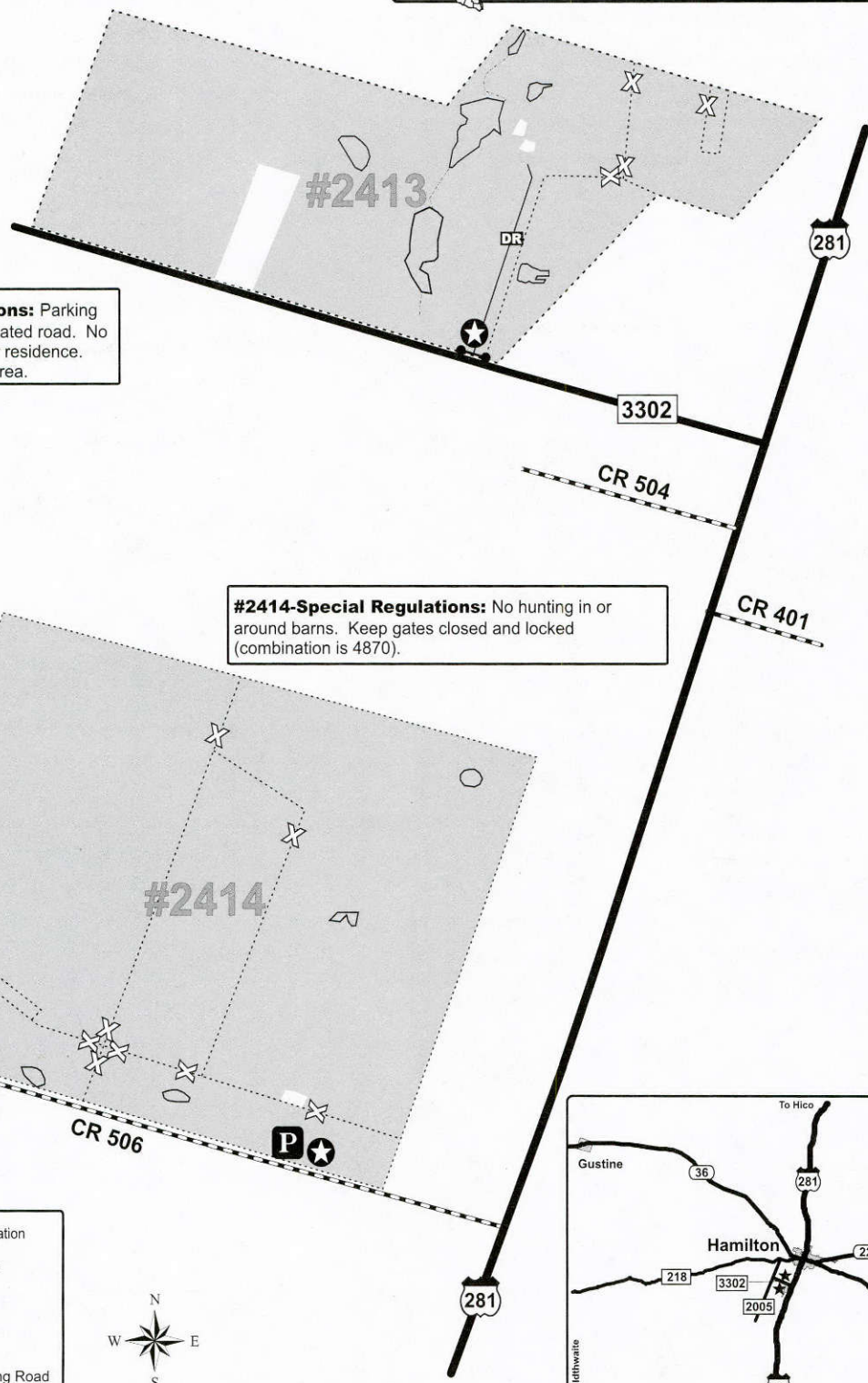
LEGAL GAME • 2016-2017

OSR Required Sept. 1-5

Dove: Sept. 1-Nov. 6 (Mourning, White-winged, and Eurasian Collared and feral pigeons).

Rabbit: May be taken while hunting dove.

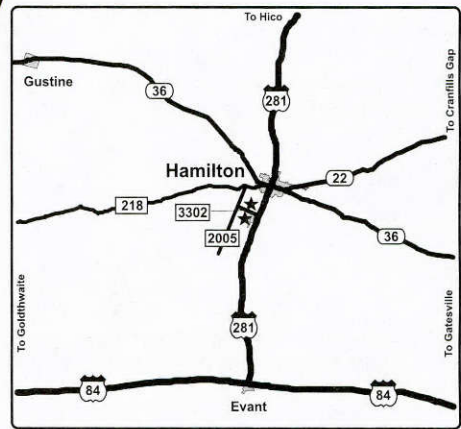
Hamilton County Complex
North Airport
 (Unit #2413) 92 acres
 Schoolerville Road
 (Unit #2414) 104 acres

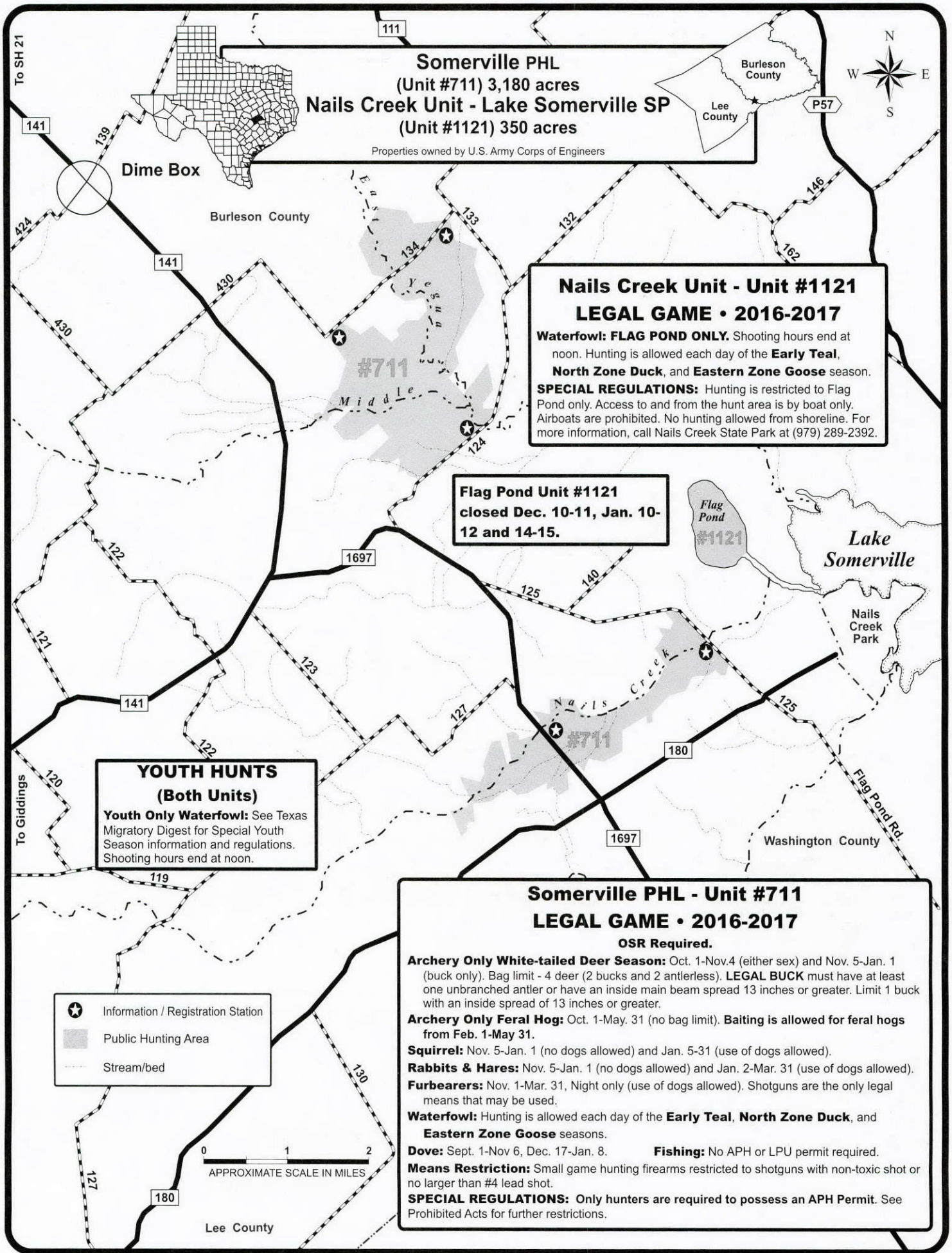



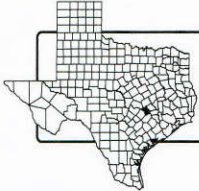
#2413-Special Regulations: Parking available all along the designated road. No hunting in or around barns or residence. No entrance into residence area.

#2414-Special Regulations: No hunting in or around barns. Keep gates closed and locked (combination is 4870).

-  Information/Registration Station
-  Designated Parking Area
-  Public Hunting Area
-  Designated Entry Gate
-  Designated Public Hunting Road
-  Fence
-  Cross-Over
-  Stream/bed
-  Pond





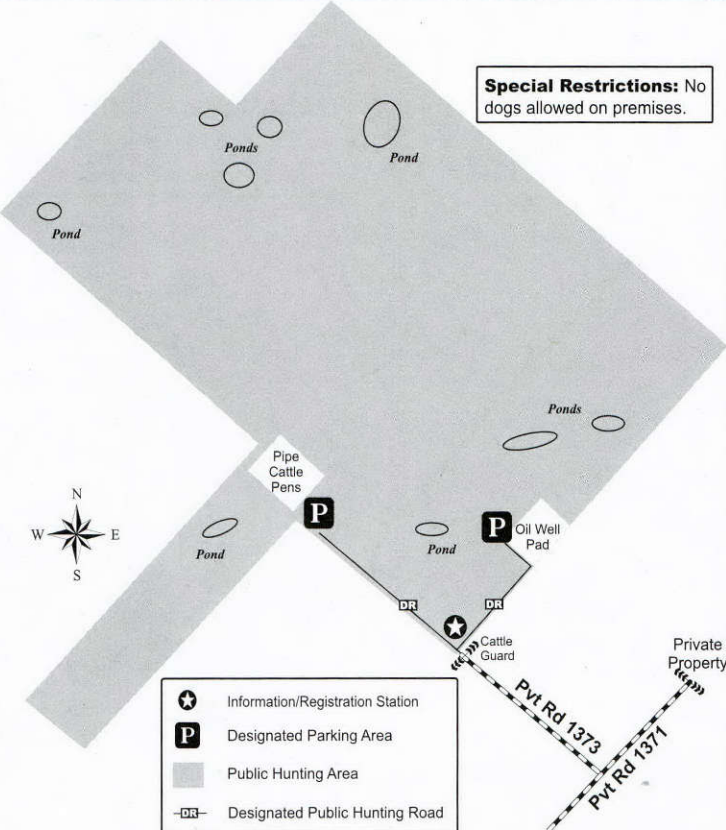


**Turkey Creek
Unit #2232
248 acres**

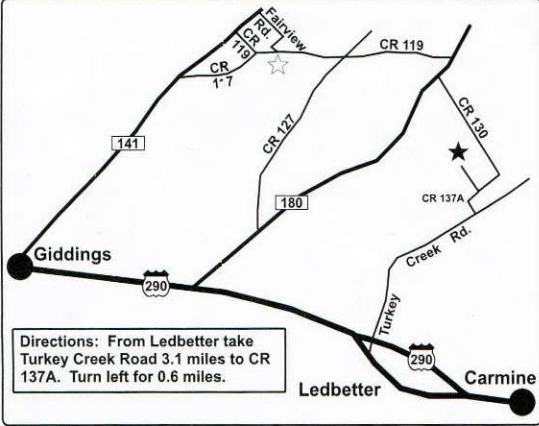
Lee

LEGAL GAME • 2016-2017

OSR Required Each Day
Dove: Sept. 1-Oct. 31 (Mourning and White-winged).



Special Restrictions: No dogs allowed on premises.



Directions: From Ledbetter take Turkey Creek Road 3.1 miles to CR 137A. Turn left for 0.6 miles.



Someone is stealing Texas' wildlife ...

Do you know who?

If you know a poacher or know of poaching activity,
report these violations to Operation Game Thief by calling

1-800-792-GAME

and help preserve our wildlife resources.

Information leading to the arrest and conviction of a poacher
may result in a reward up to \$1,000.

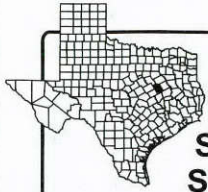
Become a member of the
Operation Game Thief program.

Call (512) 389-8801 for
membership information or send
your tax-deductible donation to:

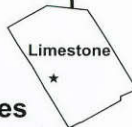
Operation Game Thief
Texas Parks and Wildlife Department
4200 Smith School Road
Austin, TX 78744

HELP SUPPORT

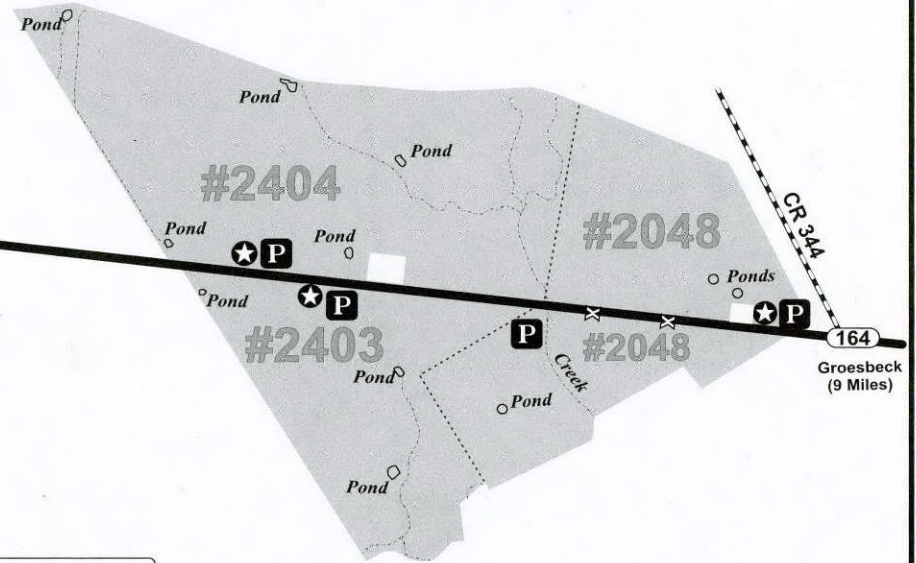
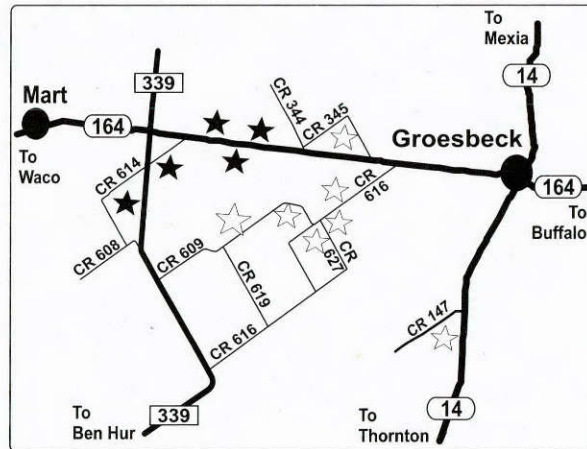
*Operation
Game Thief*
a privately funded program



Limestone County Complex 1
 State Highway 164 (Unit #2048) 165 acres
 State Highway 164 West (Unit #2404) 270 acres
 State Highway 164 South (Unit #2403) 136 acres



- Information/Registration Station
- Designated Parking Area
- Public Hunting Area
- Cross-Over
- Stream/bed
- Fence



LEGAL GAME • 2016-2017

OSR Required Sept. 1-11

Dove: Sept. 1-Nov. 6 (Mourning and White-winged).

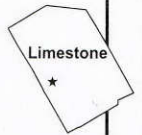
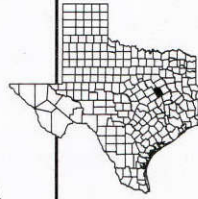
Early Teal: Sept. 10-25.

Rabbits, Hares, Coyotes, and Feral Hogs: May be taken while hunting for dove and teal.

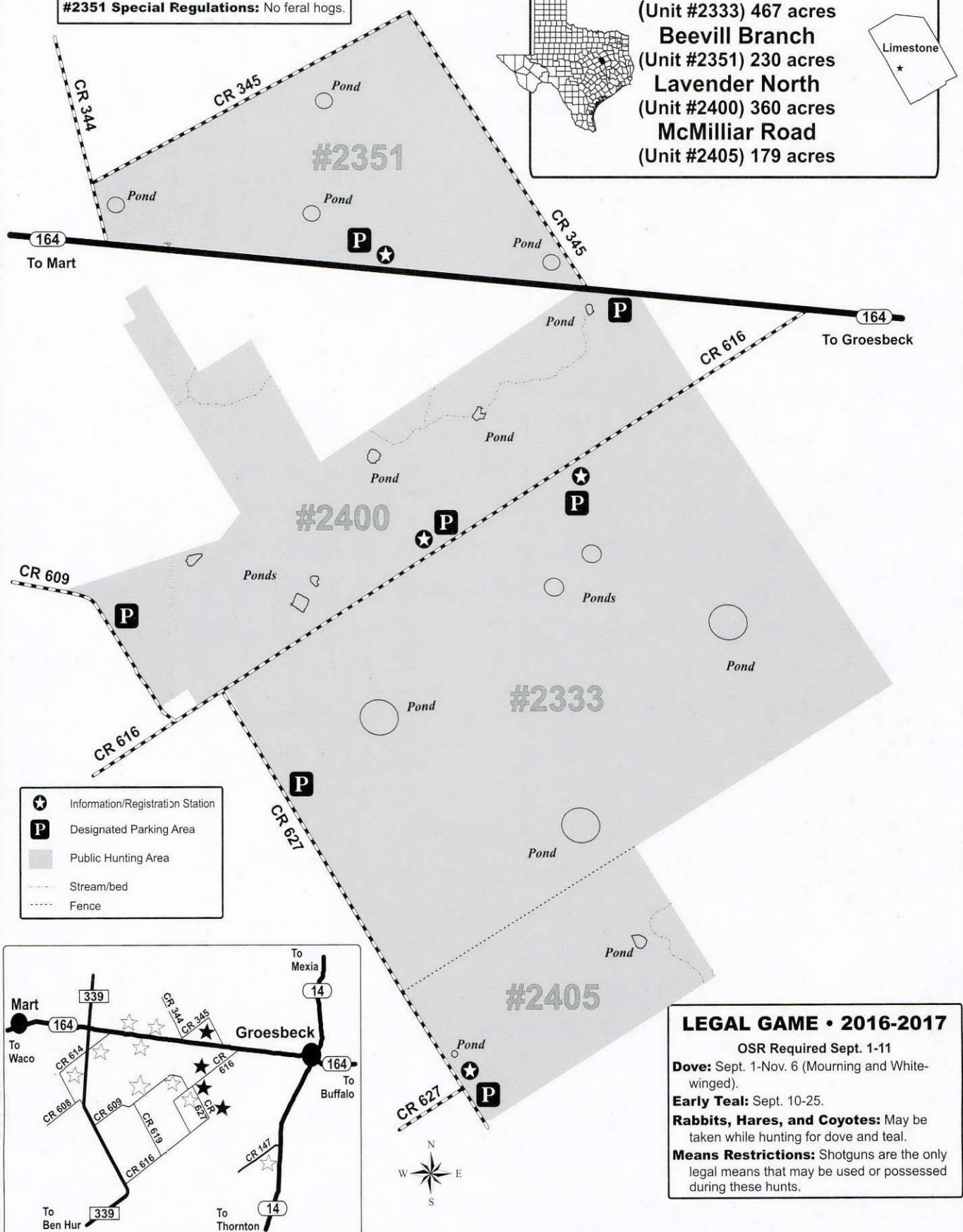
Means Restrictions: Shotguns are the only legal means that may be used or possessed during these hunts.

Limestone County Complex 2 Lavender

(Unit #2333) 467 acres
Beevill Branch
 (Unit #2351) 230 acres
Lavender North
 (Unit #2400) 360 acres
McMilliar Road
 (Unit #2405) 179 acres



#2351 Special Regulations: No feral hogs.



- Information/Registration Station
- Designated Parking Area
- Public Hunting Area
- Stream/bed
- Fence

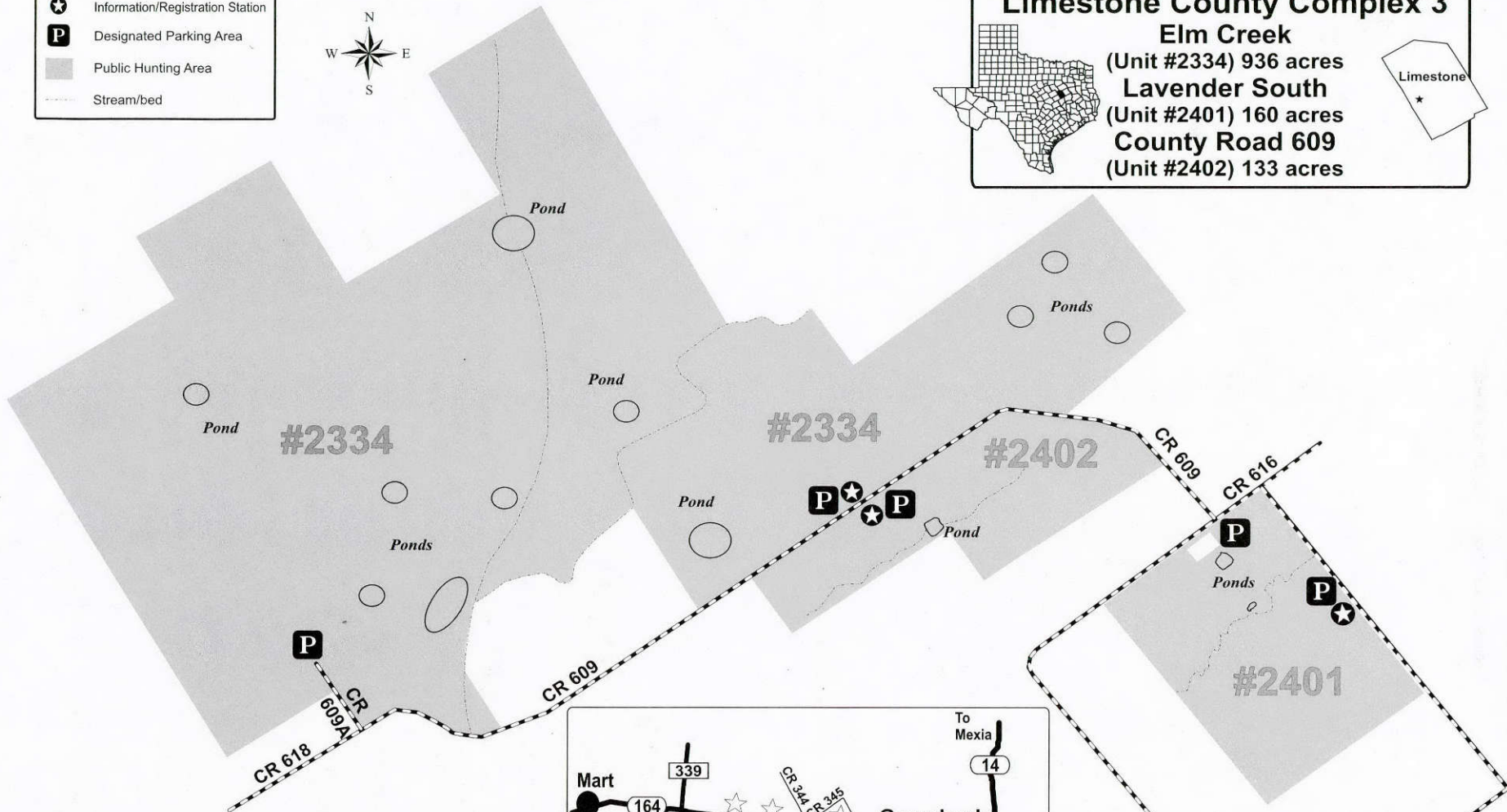
LEGAL GAME • 2016-2017
 OSR Required Sept. 1-11
Dove: Sept. 1-Nov. 6 (Mourning and White-winged).
Early Teal: Sept. 10-25.
Rabbits, Hares, and Coyotes: May be taken while hunting for dove and teal.
Means Restrictions: Shotguns are the only legal means that may be used or possessed during these hunts.

- ★ Information/Registration Station
- P Designated Parking Area
- Public Hunting Area
- Stream/bed



Limestone County Complex 3

Elm Creek
 (Unit #2334) 936 acres
Lavender South
 (Unit #2401) 160 acres
County Road 609
 (Unit #2402) 133 acres



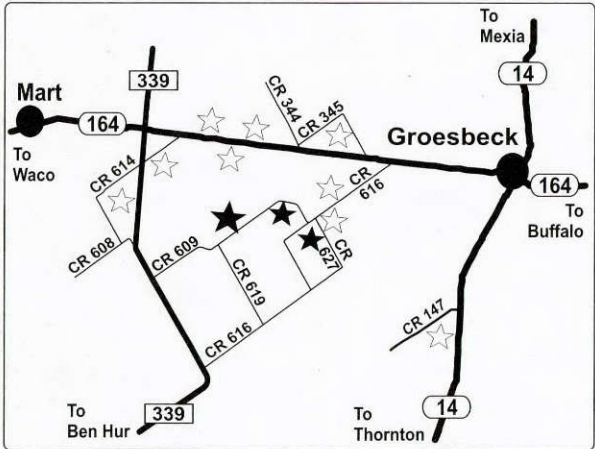
LEGAL GAME • 2016-2017
 OSR Required Sept. 1-11

Dove: Sept. 1-Nov. 6 (Mourning and White-winged).

Early Teal: Sept. 10-25.

Rabbits, Hares, and Coyotes: May be taken while hunting for dove and teal.

Means Restriction: Shotguns are the only legal means that may be used or possessed during these hunts.



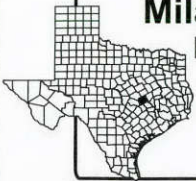
Milam County Complex 1

Farm Road 1445 North

(Unit # 2156) 523 acres

Little Pond Creek

(Unit #2325) 202 acres



LEGAL GAME • 2016-2017

OSR Required Sept. 1-11

Dove: Sept. 1-Oct. 31 (Mourning and White-winged).

#2325

Brush

#2156

Pond

Pond

Ponds

Pond

Pond

Pond

1445

1445

1444

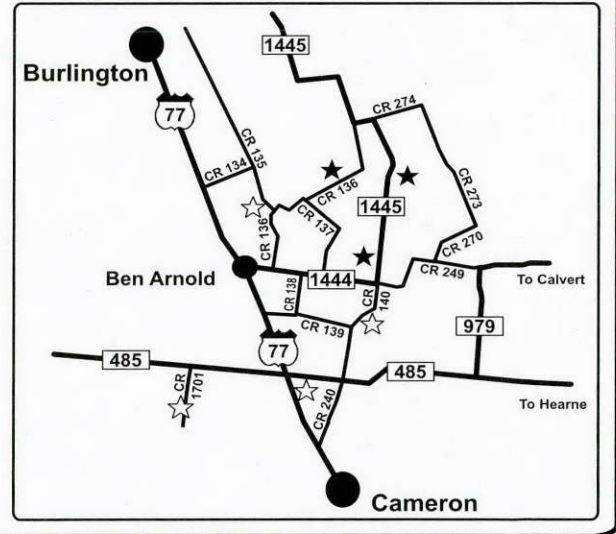
CR 136

CR 136

CR 137

CR 137

- Information/Registration Station
- Designated Parking Area
- Public Hunting Area
- Designated Public Hunting Road
- Fence
- Stream/bed



Milam County Complex 2

Ben Arnold

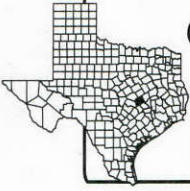
(Unit # 2484) 227 acres

Shotgun 

(Unit #2485) 71 acres

FM 485

(Unit #2486) 93 acres



Units 2484 & 2486 LEGAL GAME • 2016-2017

OSR Required Each Day

Dove: Sept. 1-Oct. 31 (Mourning, White-winged and Eurasian Ccllared Dove).

Early Teal: Sept. 10-25.

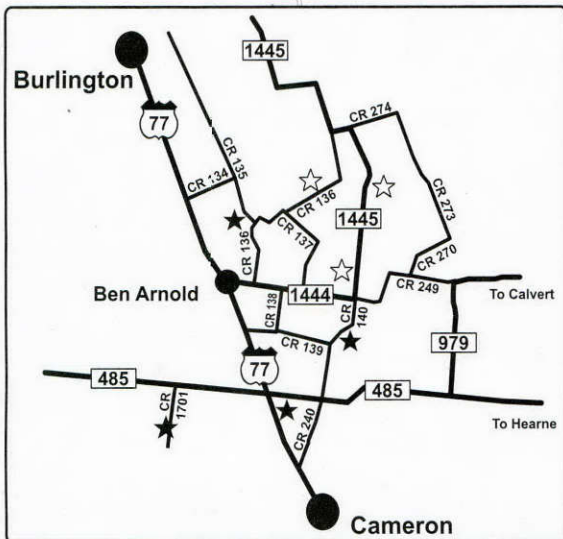
Fishing: Allowed on days open for Dove. Rod and reel only.




Means Restrictions: Shotgun only - no larger than #2 non-toxic shot for Teal.

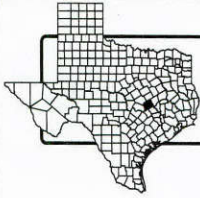
Units 2485 LEGAL GAME • 2016-2017

OSR Required Each Day

Dove: Sept. 1-Oct. 31 (Mourning, White-winged and Eurasian Collared Dove).



-  Information/Registration Station
-  Designated Parking Area
-  Public Hunting Area



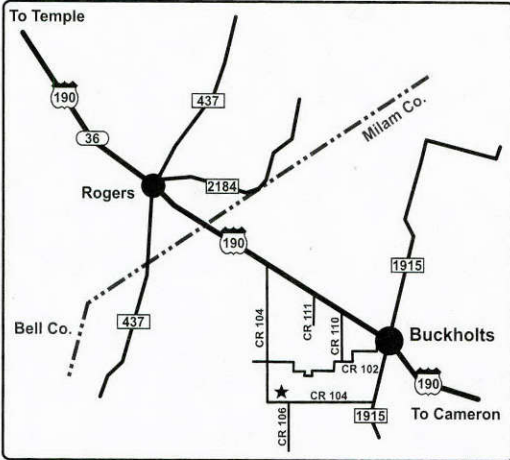
County Road 104
Unit #2159
 125 acres



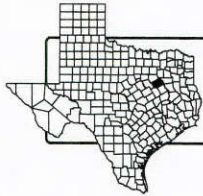
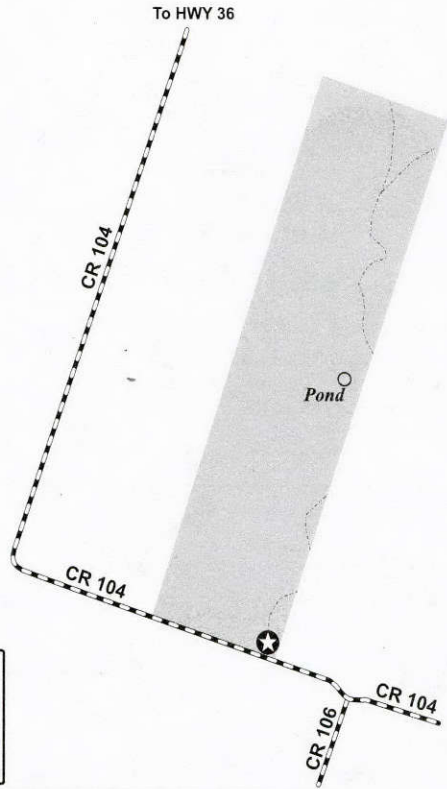
LEGAL GAME • 2016-2017

OSR Required Sept. 1-11

Dove: Sept. 1-Oct. 31 (Mourning and White-winged).



- Information/Registration Station
- Public Hunting Area
- Stream/bed



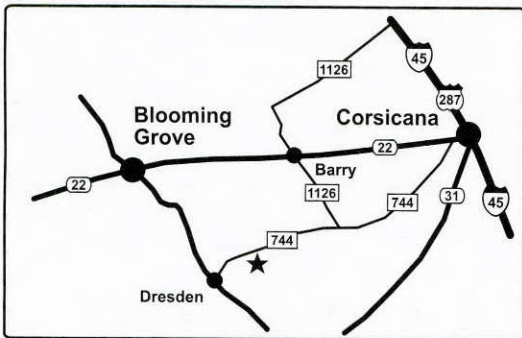
Dresden
Unit #2367
 324 acres



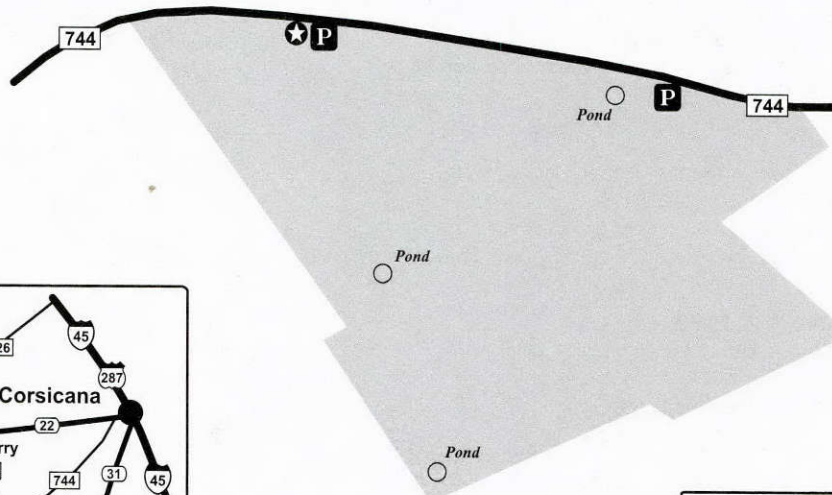
LEGAL GAME • 2016-2017

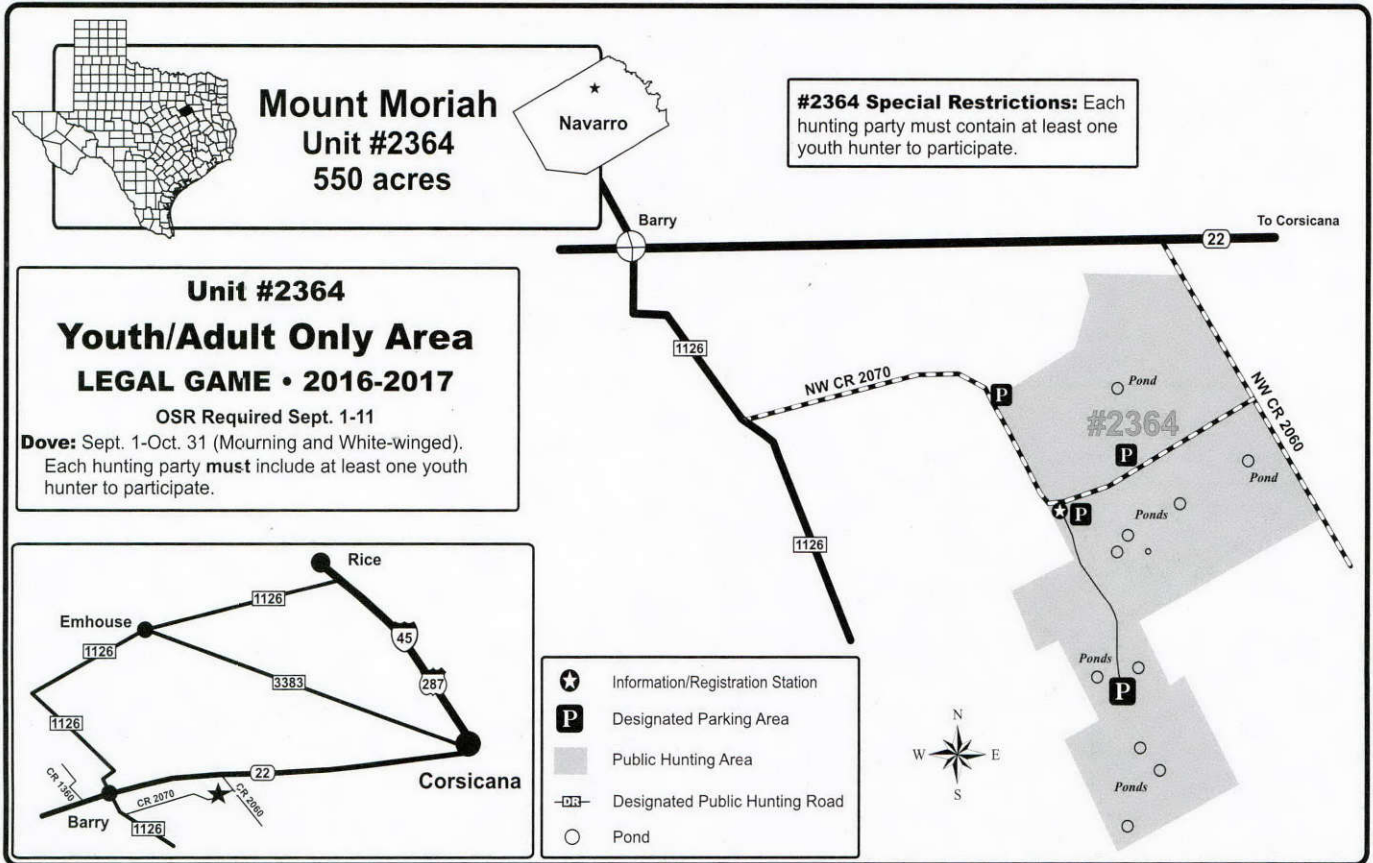
OSR Required Sept. 1-11

Dove: Sept. 1-Oct. 31 (Mourning and White-winged).



- Information/Registration Station
- Designated Parking Area
- Public Hunting Area





TICK-BORNE DISEASES IN TEXAS

Each year Texans contract Lyme disease, Rocky Mountain spotted fever, ehrlichiosis and relapsing fever. All of these diseases are transmitted by the bite of an infected tick. If caught early, these diseases can almost always be cured. If left untreated, they can be serious or even fatal.

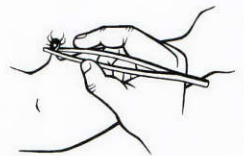
Early symptoms of these diseases mimic the "flu," and include fever, headache, tiredness, stiff neck or neck pain, muscle aches, and joint pain. Sometimes a rash is also present. If you develop flu-like symptoms (with or without a rash) after a tick bite, you should see a physician right away.

To protect yourself and your family

- Wear light-colored clothing so that ticks can easily be seen.
- Tuck pant legs into socks to keep ticks off of your skin.
- Wear long-sleeved shirts and keep shirt tails tucked in.
- Use insect repellent according to package instructions.
- Inspect exposed skin every few hours for ticks.
- Do a thorough, full-body tick check when you come in and remove any attached ticks.
- Frequently check your pets for ticks. In addition to bringing ticks into your home, pets can contract tick-borne diseases.

To remove an attached tick

- Use tweezers to grasp the tick's mouthparts as close to the skin as possible.
- If tweezers are not available use a tissue to protect your fingers.
- With a steady motion, pull the tick straight out.
- After removal, you can mail the live tick to the Texas Department of Health Laboratory (address below) for identification and testing. Please use a container with a secure lid. Putting a small piece of tissue moistened with a single drop of water in the container will help keep the tick alive.



For More Information

For more information on tick-borne diseases in Texas, contact your local health department or the Texas Department of Health, 1100 West 49th St., Austin, TX 78756.

www.TickTexas.org

Navarro/Hill County Complex

Mertens ♿

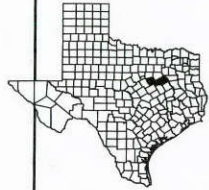
(Unit #2318) 378 acres

Irene ♿

(Unit #2439) 125 acres

East FM 1946

(Unit #2448) 175 acres



YOUTH HUNTS
Unit #2318 Only
 Youth Only Waterfowl: Nov.5-6.

#2318

Pond

Pond

Pond

Pond

CR 4270

CR 4280

CR 4290

639

CR 3431

#2439

308

CR 3433

Hill County

Navarro County

CR 4260

1946

308

Unit #2439 and #2448
LEGAL GAME • 2016-2017

OSR Required Sept. 1-5

Dove: Sept. 1-Nov. 6 (Mourning, White-winged, and Eurasian Collared).

Unit #2318
LEGAL GAME • 2016-2017
 OSR Required Sept. 1-11
Dove: Sept. 1-Nov. 6, Dec. 17-Jan.8 (Mourning and White-winged).
Teal: Sept. 10-25.
Waterfowl: All waterfowl species that have open seasons may be taken each day during the **North Zone Duck**, and **Eastern Zone Goose** seasons (NO conservation season for geese).
Rabbits and Coyotes: May be taken hunting dove and waterfowl.

CR 3436

CR 3437

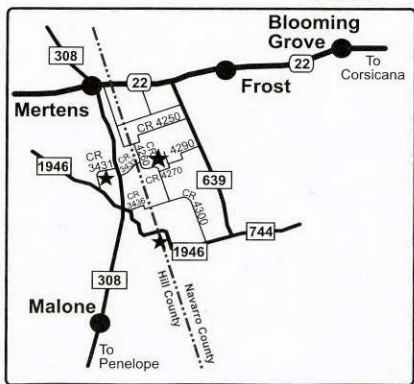
CR 4300

CR 4300

1946

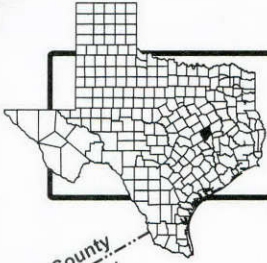
#2448

1946



- ★ Information/Registration Station
- Public Hunting Area
- Stream/bed





Luminant Texas
Unit #607
1,071 acres

Robertson County

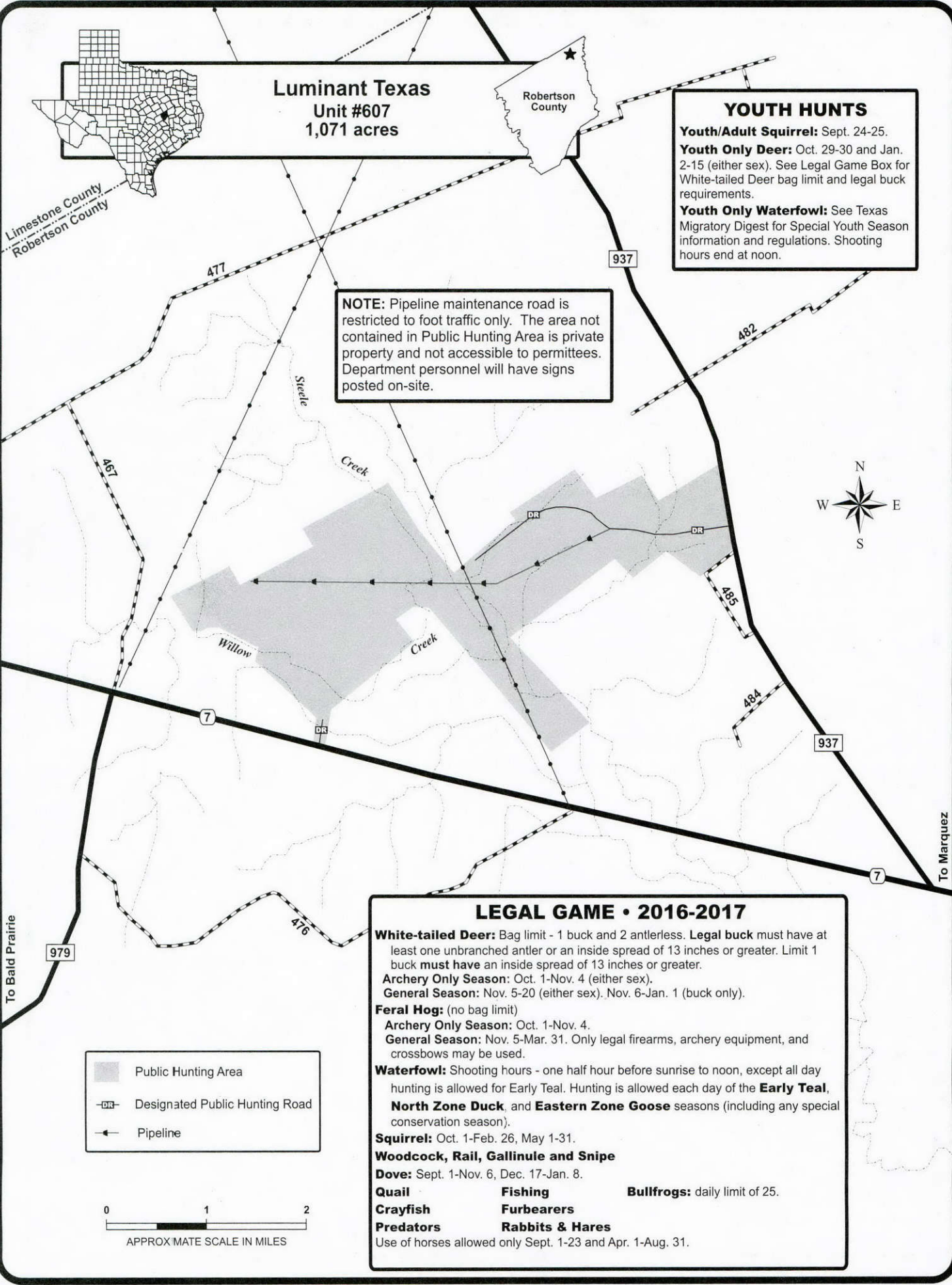
YOUTH HUNTS

Youth/Adult Squirrel: Sept. 24-25.
Youth Only Deer: Oct. 29-30 and Jan. 2-15 (either sex). See Legal Game Box for White-tailed Deer bag limit and legal buck requirements.
Youth Only Waterfowl: See Texas Migratory Digest for Special Youth Season information and regulations. Shooting hours end at noon.

NOTE: Pipeline maintenance road is restricted to foot traffic only. The area not contained in Public Hunting Area is private property and not accessible to permittees. Department personnel will have signs posted on-site.



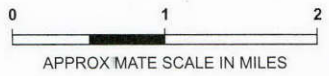
Limestone County
Robertson County



LEGAL GAME • 2016-2017

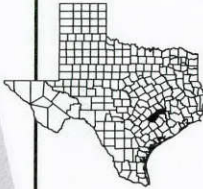
White-tailed Deer: Bag limit - 1 buck and 2 antlerless. **Legal buck** must have at least one unbranched antler or an inside spread of 13 inches or greater. Limit 1 buck **must have** an inside spread of 13 inches or greater.
Archery Only Season: Oct. 1-Nov. 4 (either sex).
General Season: Nov. 5-20 (either sex). Nov. 6-Jan. 1 (buck only).
Feral Hog: (no bag limit)
Archery Only Season: Oct. 1-Nov. 4.
General Season: Nov. 5-Mar. 31. Only legal firearms, archery equipment, and crossbows may be used.
Waterfowl: Shooting hours - one half hour before sunrise to noon, except all day hunting is allowed for Early Teal. Hunting is allowed each day of the **Early Teal, North Zone Duck** and **Eastern Zone Goose** seasons (including any special conservation season).
Squirrel: Oct. 1-Feb. 26, May 1-31.
Woodcock, Rail, Gallinule and Snipe
Dove: Sept. 1-Nov. 6, Dec. 17-Jan. 8.
Quail **Fishing** **Bullfrogs:** daily limit of 25.
Crayfish **Furbearers**
Predators **Rabbits & Hares**
Use of horses allowed only Sept. 1-23 and Apr. 1-Aug. 31.

■ Public Hunting Area
 - - - - - Designated Public Hunting Road
 —●— Pipeline



Washington-Fayette County Complex

Hill's Road ♿
 (Unit #2295) 206 acres
Carmine West ♿
 (Unit #2314) 296 acres
Carmine East
 (Unit #2315) 110 acres



Washington County

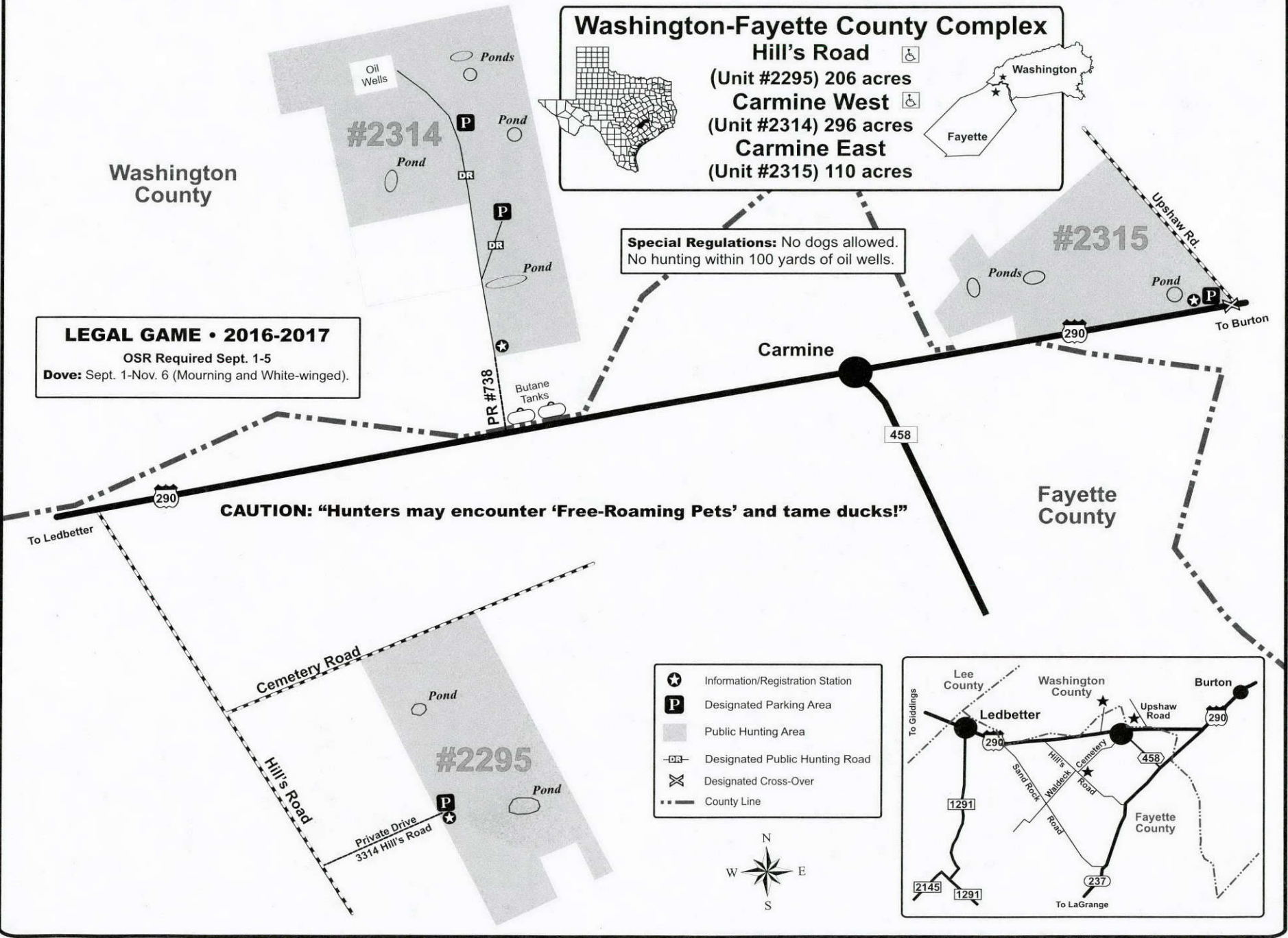
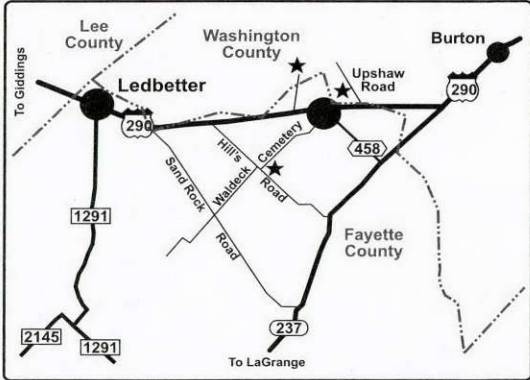
Fayette County

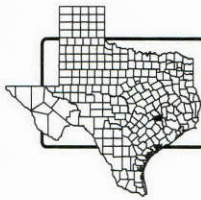
LEGAL GAME • 2016-2017
 OSR Required Sept. 1-5
Dove: Sept. 1-Nov. 6 (Mourning and White-winged).

Special Regulations: No dogs allowed.
 No hunting within 100 yards of oil wells.

CAUTION: "Hunters may encounter 'Free-Roaming Pets' and tame ducks!"

- ★ Information/Registration Station
- P Designated Parking Area
- Public Hunting Area
- DR- Designated Public Hunting Road
- X Designated Cross-Over
- County Line





Jozwiak Road
Unit #2056
326 acres



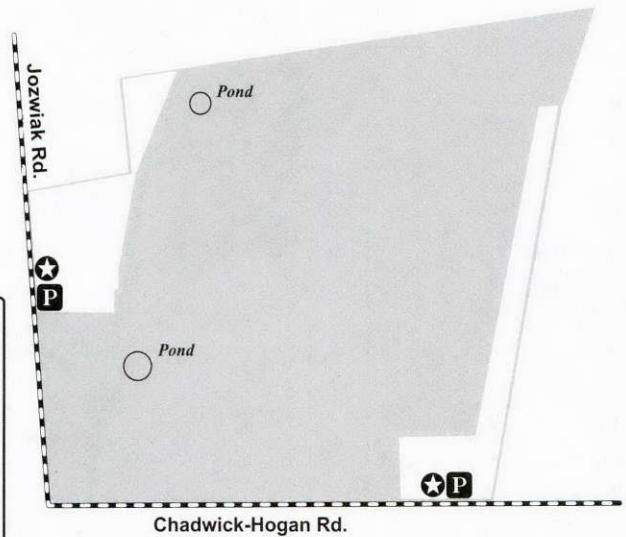
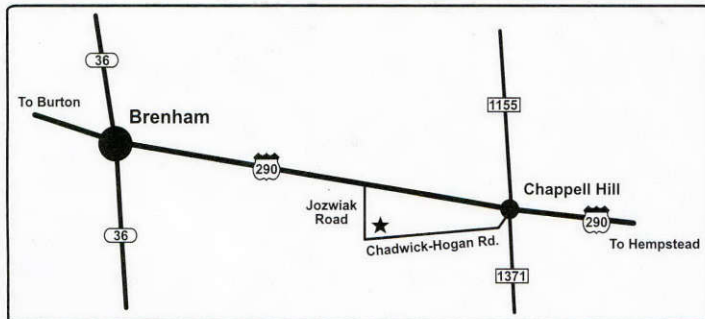
LEGAL GAME • 2016-2017

OSR Required Sept. 1-5

Dove: Sept. 1-Nov. 6 (Mourning and White-winged).

Special Regulations: No Dogs allowed. Vehicles restricted to designated parking areas only.

- Information/Registration Station
- Designated Parking Area
- Public Hunting Area



Someone is stealing Texas' wildlife ...

Do you know who?

If you know a poacher or know of poaching activity, report these violations to Operation Game Thief by calling

1-800-792-GAME

and help preserve our wildlife resources.

Information leading to the arrest and conviction of a poacher may result in a reward up to \$1,000.



Become a member of the Operation Game Thief program.

Call (512) 389-8801 for membership information or send your tax-deductible donation to:

Operation Game Thief
 Texas Parks and Wildlife Department
 4200 Smith School Road
 Austin, TX 78744

HELP SUPPORT





Stiles Farm
Unit #2509
1,096 acres



LEGAL GAME • 2016-2017

OSR Required Sept. 1-5

Dove: Sept. 1-Nov. 6, Dec. 17-Jan. 8.

Teal: Sept. 10-25.

Duck: Nov. 12-27. Shooting hours end at noon.

Rabbits, Hare, Coyotes & Feral Hogs: May be taken while hunting dove, teal, and ducks.

Shooting Hours: for Dove, Teal, Rabbits, Hares, Coyotes, and Feral Hogs are from ½ hour before sunrise until noon and 3:00 p.m. until sunset.

Means Restrictions: Shotguns with no larger than #2 non-toxic shot are the only legal means allowed for hunting waterfowl.


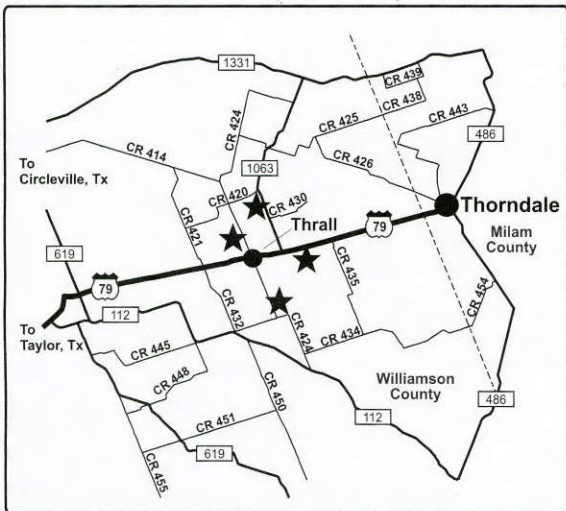
Special Regulations: No Vehicles allowed past designated parking areas. No smoking. No dogs allowed. Do not leave trash in the field including shotgun hulls. No hunting within 300 feet of the railroad tracks and oil field areas or in and around barns or farm equipment. Leave interior gates as found.

YOUTH HUNTS

Youth Only Waterfowl: Nov. 5-6. Shooting hours are from ½ hour before sunrise until noon and 3:00 p.m. until sunset.

Special Regulations: Keep exterior gates closed and locked after each entrance and exit (combination is 2214).

Special Regulations: Parking allowed along gravel road outside the gate. Do not block the road or gate. Only foot traffic is allowed inside the hunt area.



Granger PHL
Unit #709
10,888 acres

Property owned by U.S. Army Corps of Engineers

Williamson County



Postcard Selection Hunts:
Archery Deer
 See front section of Booklet for Postcard Selection Hunts.

YOUTH HUNTS
Youth Only Waterfowl:
 See Texas Migratory Digest for Special Youth Season information and regulations.

Camping available on COE Parks and primitive camping area. For park information contact U.S. Corps of Engineers at (512) 859-2668.

LEGAL GAME • 2016-2017

Feral Hogs: Archery and Crossbows only: (no bag limit) No closed season. Hunting is restricted to one half hour before sunrise to one half hour after sunset. Baiting is allowed for feral hogs.

Squirrel: Archery and Shotgun only: No closed season. Bag limit - 10 per day.

Rabbits & Hares: Archery and shotgun only: No closed season. No bag limit.

Furbearers/Coyotes: Shotgun, Crossbow, or Archery only: No closed season. Hunting during daylight hours only.

Dove: Sept. 1-Nov. 6, Dec. 17-Jan. 8.

Quail: Each day of the quail season.

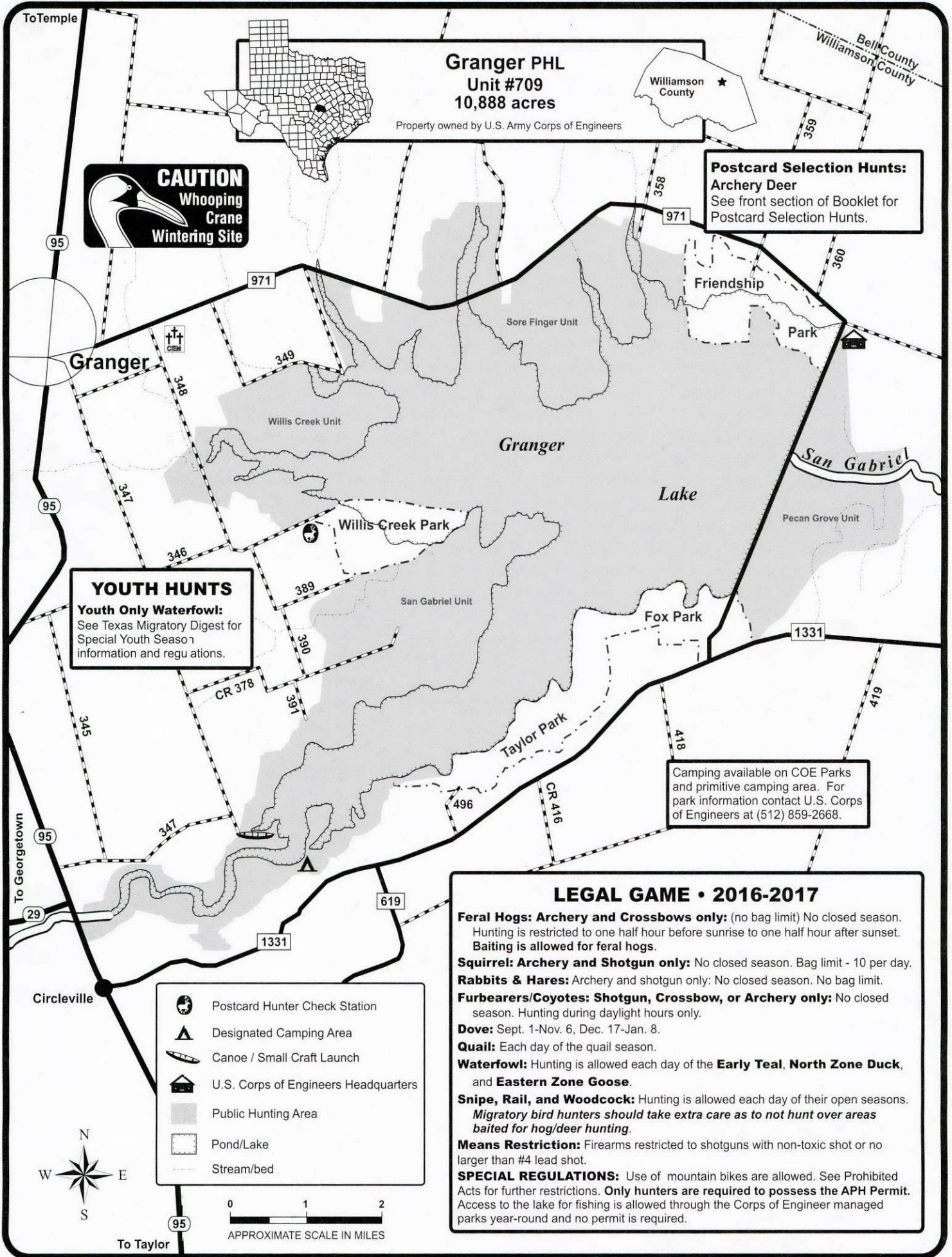

Waterfowl: Hunting is allowed each day of the **Early Teal, North Zone Duck,** and **Eastern Zone Goose.**

Snipe, Rail, and Woodcock: Hunting is allowed each day of their open seasons. *Migratory bird hunters should take extra care as to not hunt over areas baited for hog/deer hunting.*

Means Restriction: Firearms restricted to shotguns with non-toxic shot or no larger than #4 lead shot.

SPECIAL REGULATIONS: Use of mountain bikes are allowed. See Prohibited Acts for further restrictions. **Only hunters are required to possess the APH Permit.** Access to the lake for fishing is allowed through the Corps of Engineer managed parks year-round and no permit is required.

- Postcard Hunter Check Station
- Designated Camping Area
- Canoe / Small Craft Launch
- U.S. Corps of Engineers Headquarters
- Public Hunting Area
- Pond/Lake
- Stream/bed




WHOOPING CRANES AND OTHER SIMILAR SPECIES





For more information, visit www.tpwd.state.tx.us/whoopingcranes/ or email: whoopingcranes@tpwd.state.tx.us

ENDANGERED




WHOOPING CRANES – ENDANGERED

White with black wingtips, red cap and red malar stripe
 Juveniles have a mixture of white and brown body feathers, with black wingtips
 Necks long, extended straight forward in flight
 Wingspan: 7-1/2 feet
 Legs extend beyond tail in flight
 Slow wingbeat
 Flocks of 2 to 7, sometimes migrate with sandhill cranes



WOOD STORKS

White, with black tail and black along entire edge of wings
 Neck long, extended straight, bare and dark near head; heavy bill curved down
 Wingspan: 5-1/2 feet
 Long legs extend beyond tail in flight
 Flaps slowly, glides and soars
 May be seen in groups or as single birds




SANDHILL CRANES

Gray, with dark wingtips; may appear white in some light
 Neck long, extended straight forward in flight
 Wingspan: 6-1/2 feet
 Legs extend beyond tail in flight
 Slow wingbeat
 Flocks of 2 to hundreds



SNOW GOOSE AND ROSS'S GOOSE

White with black wingtips
 Wingspan: 4-1/2 feet
 Short legs
 Rapid wingbeat
 Flocks of 20 to hundreds
 Usually noisy



AMERICAN WHITE PELICANS

White wings with black edgings extending almost to body
 Long neck, folded in flight
 Wingspan: 9 feet
 Short legs, do not extend beyond tail in flight
 Long, yellow bill
 Often in flocks of 20 or more
 Usually circle while soaring



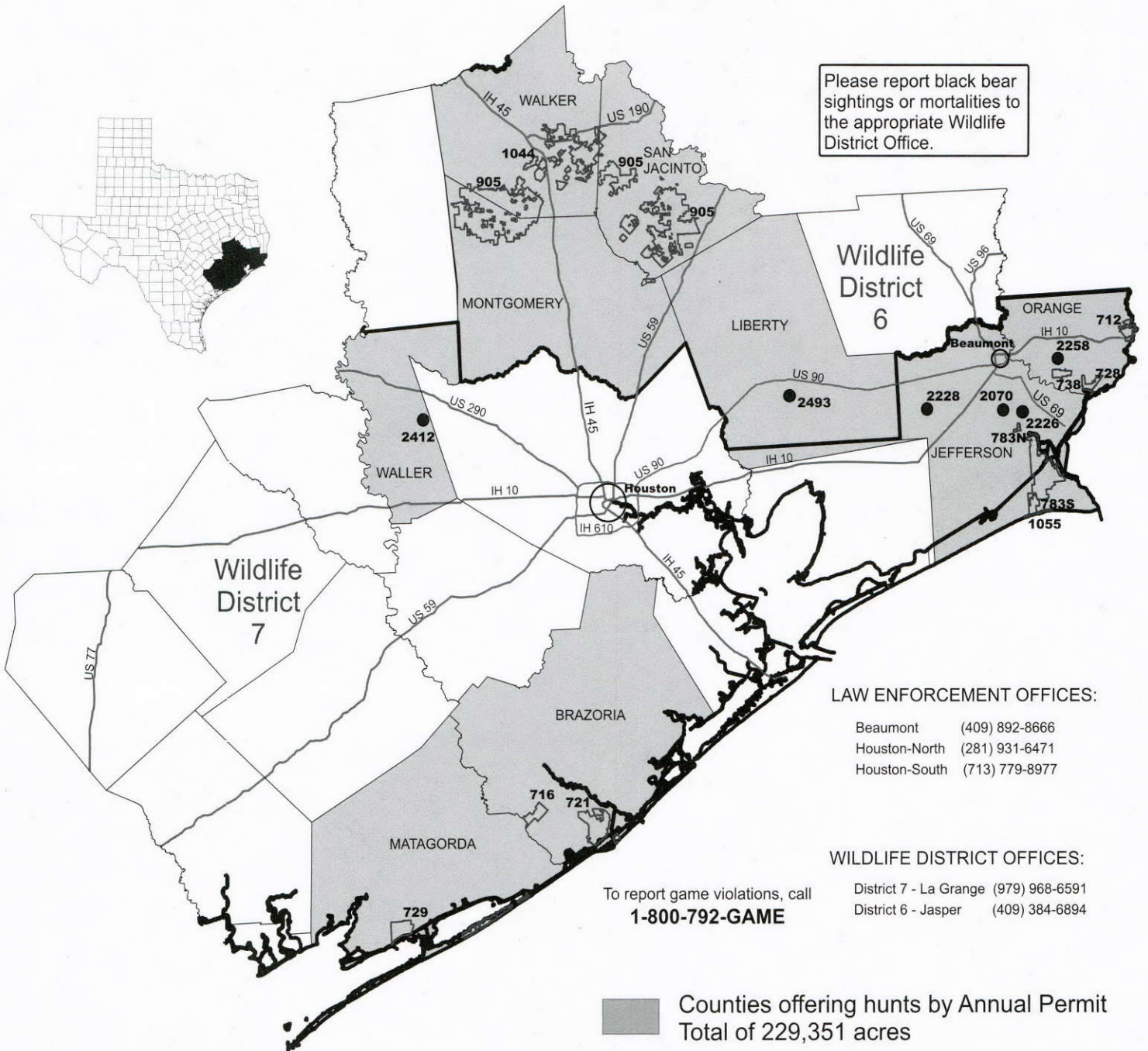
GREAT EGRET

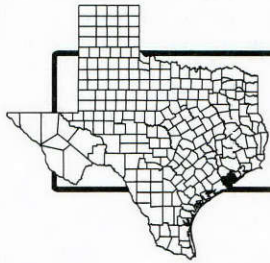
An all-white heron with 4-1/2 foot wingspan and bright yellow beak
 Long legs
 Neck usually tucked in flight
 Slightly smaller than sandhill cranes when standing

REGION 7 - HOUSTON/BEAUMONT

2016-2017

For enhanced individual area maps, please visit
www.tpwd.texas.gov/APH





Nannie Stringfellow WMA
 Unit #716
 3,642 acres



LEGAL GAME • 2016-2017

OSR Required Each Day.

Squirrel, Rabbits, and Hares: Regular (daily) Permit:
 Nov. 19, and Dec. 3 (bag limit 10 squirrels and 3 rabbits per day). Shooting hours end at noon. ATVs are recommended. No dogs allowed.

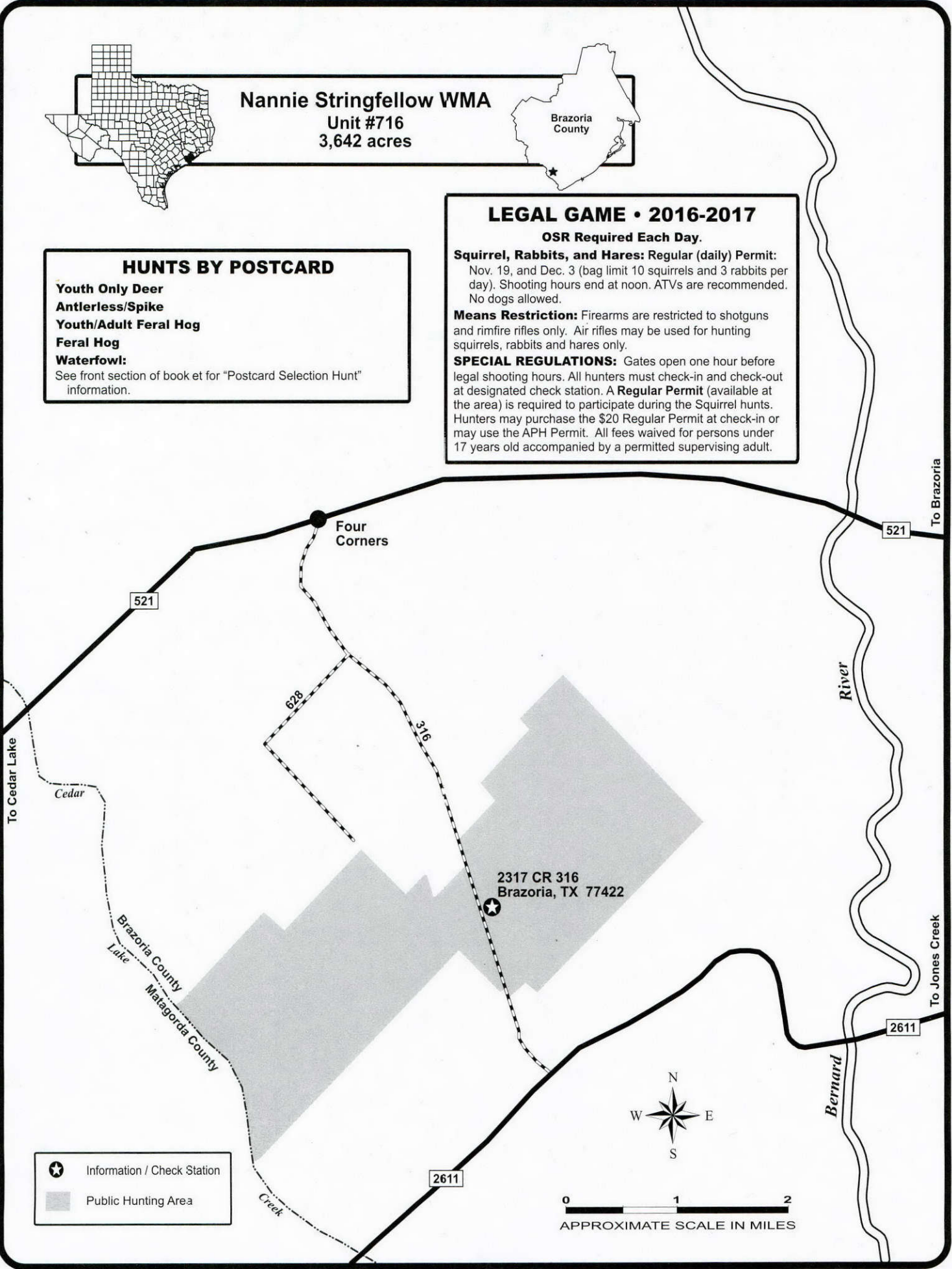
Means Restriction: Firearms are restricted to shotguns and rimfire rifles only. Air rifles may be used for hunting squirrels, rabbits and hares only.

SPECIAL REGULATIONS: Gates open one hour before legal shooting hours. All hunters must check-in and check-out at designated check station. A **Regular Permit** (available at the area) is required to participate during the Squirrel hunts. Hunters may purchase the \$20 Regular Permit at check-in or may use the APH Permit. All fees waived for persons under 17 years old accompanied by a permitted supervising adult.

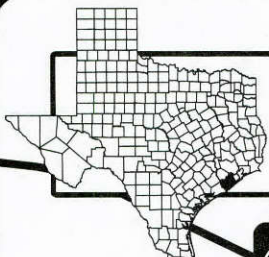
HUNTS BY POSTCARD

- Youth Only Deer**
- Antlerless/Spike**
- Youth/Adult Feral Hog**
- Feral Hog**
- Waterfowl:**

See front section of book et for "Postcard Selection Hunt" information.



Information / Check Station
 Public Hunting Area



Justin Hurst WMA
 Unit #721
 15,612 acres

Brazoria
 County



YOUTH HUNTS
Youth/Adult Waterfowl: First Sunday of each split of the South Zone season. Shooting hours end at noon.
Youth Only Waterfowl: Only on the Saturday during the established Special Youth USFWS season. See Texas Waterfowl Digest for Special Youth Season information and regulations. Shooting hours end at noon.
E-Postcard Selection - Youth Only Deer: See front sections of booklet for "Postcard Selection Hunts" and also TPWD Drawn Hunts Webpage.



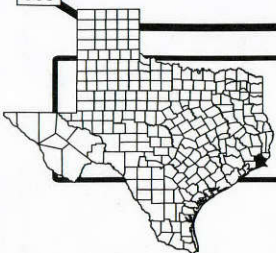
0 1 2
 APPROXIMATE SCALE IN MILES

Means Restriction: Shotguns with non-toxic shot are the only legal means that may be possessed or used during these hunts.
SPECIAL REGULATIONS: All hunting activities are coordinated through one of 2 check stations: North Stringfellow OSR for dove, or Headquarters for waterfowl.
Waterfowl Procedures: Gates open 2 hours before legal shooting light. All hunters must enter the check station to be assigned a hunt location. Admittance to the hunt area ends 30 minutes before legal shooting light. Hunters must be checked out and exit the area by noon. Adult hunters must have an APH Permit, and other adult users must have a Limited Use Permit. Boats must be hand launched and only electric motors are allowed. No trailers. Vehicles must stay on designated roads. No driving on levees!

LEGAL GAME • 2016-2017
Dove: Sept. 23-Nov. 13 (North Stringfellow pasture only). Shooting hours are ½ hours before sunrise to sunset.
Waterfowl: Shooting hours begin ½ hour before sunrise. Check out by noon.
Early Teal: Only on Tues., Thur., Sat. within the Early Teal season.
South Zone Duck: Only on Tues., Thur., Sat., and the last Sun. of each split. There will be no hunts on Thanksgiving Day, or Christmas Eve.
Dove, Geese, Snipe, Rail, Gallinules & Sandhill Cranes: May be taken during all waterfowl hunts, including the youth hunts, provided the seasons are open for these species. Contact the Area Manager (979/323-9669 or 979/233-8729) for information regarding any Special Conservation Goose season.
Fishing: Accessed by boat via Gulf Intracoastal Waterway. Permitted only within the channel of Jones Creek on non-waterfowl hunt dates.

- Headquarters
- Information / Sign-in Station
- Designated Parking Area
- Public Hunting Area
- Waterfowl Sanctuary (Closed ONLY to Waterfowl Hunting)
- North Stringfellow Pasture
- Designated Public Hunting Road
- Levee
- Stream/bed
- Fence

365



J.D. Murphree WMA Big Hill Unit #783N 8,200 acres

Jefferson
County

J.D. Murphree WMA
Hillebrandt Unit

To Beaumont

2710 Hwy 73 W,
Port Arthur, TX 77640

Port
Arthur

- Area Headquarters / Check Station
- Hunting Compartment Number
- Public Hunting Area
- Stream/bed

YOUTH HUNTS

Youth Only Waterfowl: See Texas Migratory Digest for Special Youth Season information and regulations. Shooting hours end at noon. Permit fees waived for all qualified participants.

Youth/Adult Waterfowl: Nov. 23, 25, 27, Dec. 23, 28, and Jan 29. No more than two supervising adults for each youth. Shooting hours end at noon.

NOTICE

Access inside compartments is closed to all activities Sept. 1st-Jan. 29th, other than permitted hunters on designated hunt days and designated scouting days.

Designated Scouting Days (the 7 days prior to the opener of the Youth Only South Zone Duck Season): Access to inside of compartments permitted for scouting purposes only. Scouting is restricted to one half hour before sunrise to one half hour after sunset.

LEGAL GAME • 2016-2017

Waterfowl: ALL Hunters must check out through the WMA check station and exit the WMA before noon. Check station opens at 4:30 AM.

Early Teal: Regular (daily) Permit: Each day of the Early Teal season. Hunters must register at the WMA headquarters check station located on State Hwy. 73.

South Zone Duck: Regular (daily) Permit: Only on Tues., Thurs., and Sat. except no hunts held on Thanksgiving Day.

Geese, Rail, Gallinule, and Snipe: May be taken during the seasons provided for these species during concurrent waterfowl hunts.

Feral Hog: Archery or Shotgun (slug or buckshot) only. Each day from Jan. 30-Mar. 31 (no bag limit). Shooting hours are one half hour before sunrise to one half hour after sunset. No registration required. Use of dogs allowed. No Baiting.

Fishing: Inside Compartments: Jan. 30-Aug. 31. Closed Sept 1-Jan. 29.

Big Hill Bayou and outside ditches: Sept. 1-Nov. 4, Jan. 30-Aug. 31. Closed Nov. 5- Jan. 29. Fishing is restricted to one half hour before sunrise to one half hour after sunset. An APH or Limited Public Use (LPU) Permit is required to fish within the WMA unless all activity is confined to a boat within Big Hill Bayou, Taylor Bayou, Hillebrandt Bayou, and Blind Bayou. No commercial fishing/crabbing is allowed. No unattended lines.

SPECIAL REGULATIONS: An APH or a \$20 Waterfowl Regular Hunt permit is required for all waterfowl hunters 17 years and older. This fee is waived for supervised minors. NOTE: Trapping, use of horses, and water skiing is prohibited on the WMA. The use of airboats is prohibited, except in Big Hill Bayou and Blind Bayou.

NOTE: Motorized access only on designated motorboat trails and named ditches. See checkstation map for "No Prop" zones and area closures. Motorboat operators are advised that disturbance of soils and plants on the WMA is prohibited.

Big Hill Bayou

Bayou

Blind Lake

Blind

Gulf Intracoastal Waterway

Barnett Lake

Willow Lake

J.D. Murphree WMA
Salt Bayou Unit

Salt Bayou

Lost Lake

Shell Lake

Johnson Lake

Keith Lake

Salt Lake

Knit Lake

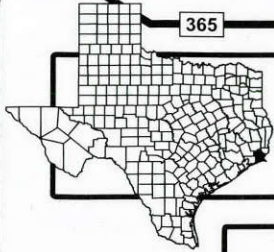
Clam Lake

Sabine

Lake

Sabine Pass





J.D. Murphree WMA
Salt Bayou Unit #783S
 15,595 acres

Jefferson County

To Beaumont

Port Arthur

2710 Hwy 73 W,
 Port Arthur, TX 77640

★ Area Headquarters / Check Station
 # Hunting Compartment Number
 Public Hunting Area
 Stream/bed
 Public Boat Ramp

YOUTH HUNTS

Youth Only Waterfowl: See Texas Migratory Digest for Special Youth Season information and regulations. Shooting hours end at noon. Permit fees waived for all qualified participants.

Youth/Adult Waterfowl: First Saturday of each split of the South Zone Duck season Jan. 28. No more than two supervising adults for each youth. Shooting hours end at noon.

NOTICE

Access inside compartments is closed to all activities Sept. 1st-Jan. 29th, other than permitted hunters on designated hunt days and designated scouting days. Access to Horseshoe Trail is allowed year around for navigation purposes.

Designated Scouting Days (the 7 days prior to the opener of the Youth Only South Zone Duck Season): Access to inside of compartments permitted for scouting purposes only. Scouting is restricted to one half hour before sunrise to one half hour after sunset.

LEGAL GAME • 2016-2017

Waterfowl: ALL Hunters must check out through the WMA check station and exit the WMA before noon. Check station opens at 4:00 AM.

Early Teal: Regular (daily) Permit: Each day of the Early Teal season. Hunters must register at the WMA headquarters check station located on State Hwy. 73.

South Zone Duck: Regular (daily) Permit: Only on Sun., Wed., and Fri., except no hunts held on Christmas or New Year's days. Hunters must register at the WMA headquarters check station located on State Hwy. 73.

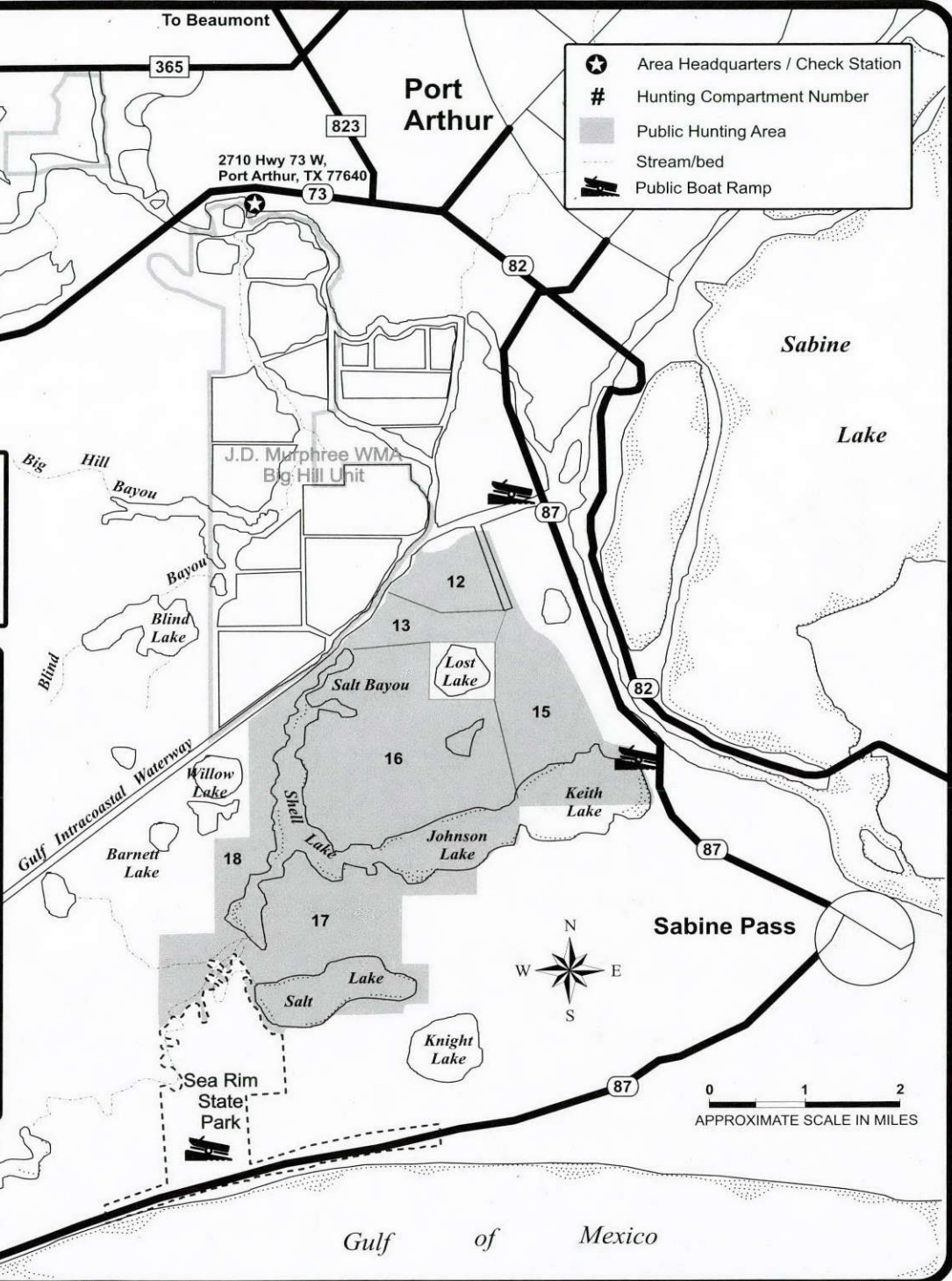
Geese, Rails, Gallinule, and Snipe: May be taken during the seasons provided for these species during concurrent waterfowl hunts.

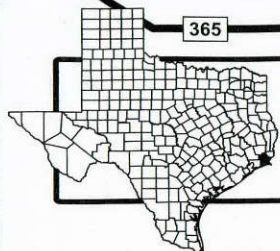
Feral Hog: Archery or Shotgun (slug or buckshot) only. Jan. 30- Mar. 31 (no bag limit). Shooting hours are one half hour before sunrise to one half hour after sunset. Use of dogs allowed. No registration required. No Baiting.

Fishing: Inside Compartments: Jan.30-Aug. 31. Fishing is restricted to one half hour before sunrise to one half hour after sunset. An APH or Limited Public Use (LPU) permit is required to fish within the WMA unless all activity is confined to a boat within Keith Lake, Johnson Lake, Shell Lake and Salt Lake. No commercial fishing/crabbing is allowed. No unattended lines.

SPECIAL REGULATIONS: An APH or a \$20 Waterfowl Regular Hunt permit is required for all waterfowl hunters 17 years and older. This fee is waived for supervised minors. NOTE: Trapping, use of horses, and water skiing is prohibited on the WMA. The use of airboats is prohibited, except in Keith Lake.

NOTE: Motorized access only on designated motorboat trails and named ditches. See checkstation map for "No Prop" zones and area closures. Motorboat operators are advised that disturbance of soils and plants on the WMA is prohibited.





**Sea Rim SP
Unit #1055
600 acres**

Jefferson
County

Taylor

Bayou

To Beaumont

Port
Arthur

2710 Hwy 73 W,
Port Arthur, TX 77640

	Headquarters
	Hunters Queue
	Designated Public Hunting Road
	Public Hunting Area
	Designated Parking Area
	Stream/bed
	Public Boat Ramp

Sabine

Lake

NOTE: See Check Station maps for designated "No Prop" zones.

YOUTH HUNTS
Youth Only Waterfowl: See Texas Migratory Digest for Special Youth Season information and regulations. Shooting hours end at noon.

LEGAL GAME • 2016-2017

Waterfowl: All Hunters must check out before noon.

Early Teal: Each day of the Early Teal season.

South Zone Duck: During the dates established for Jefferson County, only on Sundays, Wednesdays, and Fridays. No hunts will be held on Christmas or New Year's Days. No late season goose hunts.

Geese, Rail, Gallinules, and Snipe: May be taken with non-toxic shot only during waterfowl hunts provided the seasons are open for these species.

SPECIAL REGULATIONS: Persons using the hunt area must read and obey all regulations posted at the information station. Hunters may only enter the hunt area after 4:30 a.m. on designated hunt days and must leave by noon each day. Hunters must park in the designated numbered parking sites for numbered hunting site used. No vehicles allowed in parking sites before 4:30 a.m. or after 12:00 noon on any hunt day. Hunters must queue on Hwy 87 on the east side of Park Road 69. Hunters cannot queue before 4:30 p.m. the day before the hunt. No unattended vehicles permitted in queue. The hunt area can accommodate ten hunting parties; first 40 hunters on first-come, first-serve basis each hunt day. There are no longer any reservable sites. Access to the walk-in area is by foot only and requires a one-half mile walk through the marsh. Access to the boat-in area is from the park's boat ramp.

Big Hill
Bayou

J.D. Murphree WMA
Big Hill Unit

Blind
Bayou

Blind
Lake

Salt Bayou

Lost
Lake

Gulf Intracoastal Waterway

Willow
Lake

J.D. Murphree WMA
Salt Bayou Unit

Keith
Lake

Barnett
Lake

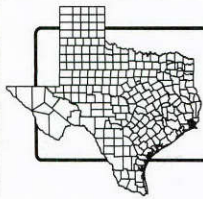
Johnson
Lake

Sabine Pass



0 1 2
APPROXIMATE SCALE IN MILES

Gulf of Mexico



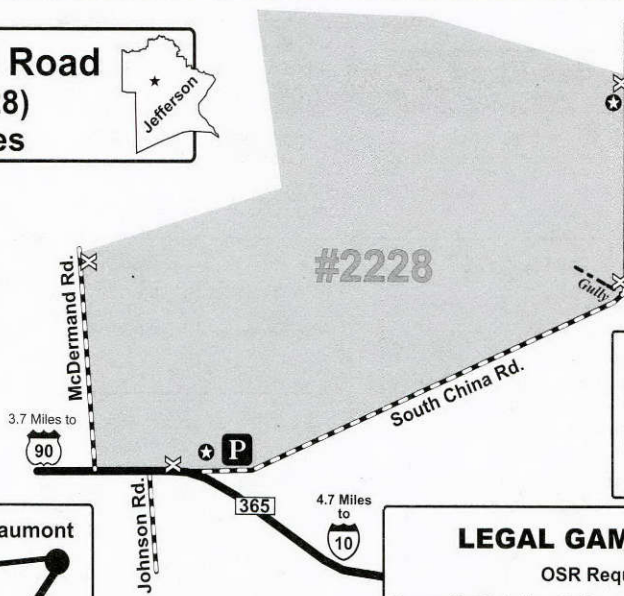
South China Road
(Unit #2228)
1,036 acres



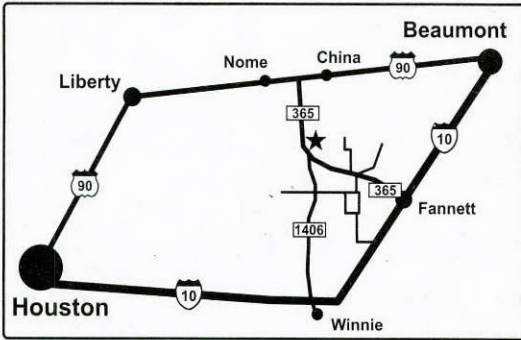
YOUTH HUNTS

Youth Only Waterfowl: Nov. 5-6.

Special Regulations: No ATVs & ORVs.
Do not disturb standing crops.



- Information/Registration Station
- Designated Parking Area
- Public Hunting Area
- Designated Cross-Over



LEGAL GAME • 2016-2017

OSR Required Sept. 1-5

Dove: Sept. 1-Nov. 6, Dec. 17-Jan. 8 (Mourning and White-winged).

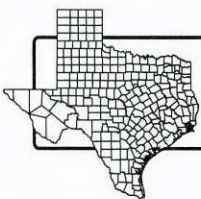
Early Teal: Sept. 10-25.

Waterfowl: Each day of the North Zone Duck and Eastern Zone Goose seasons (including any late conservation season).

Snipe: Oct. 29-Feb. 12.

Rabbits: May be taken while hunting dove and waterfowl.

Means Restrictions: Shotguns are the only legal means



Latta Road
Unit #2070
1,120 acres



LEGAL GAME • 2016-2017

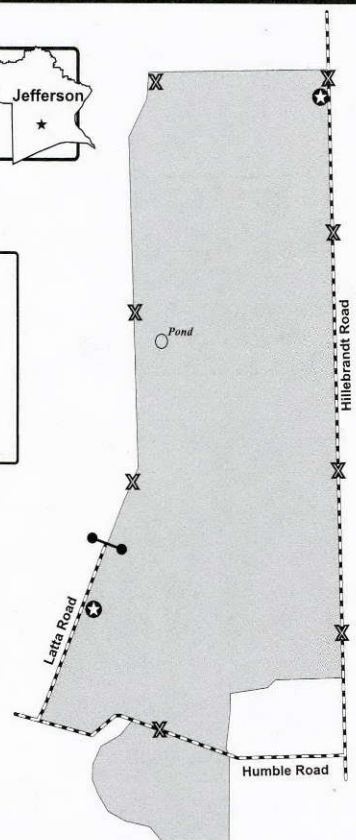
OSR Required Sept. 23-25

Dove: Sept. 23-Nov. 13, Dec. 17-Jan. 23 (Mourning and White-winged).

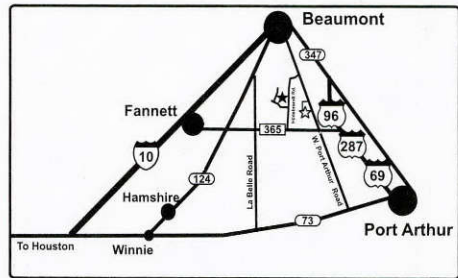
Rabbits: May be taken while hunting dove.

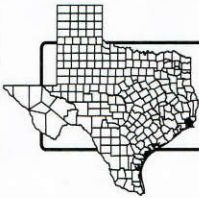
Means Restrictions: Shotguns are the only legal means that may be used or possessed.

Special Regulations: Gates should remain closed at all times.



- Information/Registration Station
- Public Hunting Area
- Designated Cross-Over
- Gate





Bordages Road
Unit #2226
1039 acres



Special Regulations: Qualified disabled persons using ATVs or ORVs are responsible for closing all gates and gaps immediately after crossing, whether entering or leaving the premises, except when gate or gap is already open.

LEGAL GAME • 2016-2017

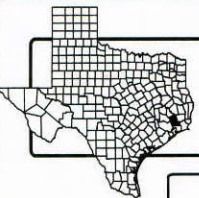
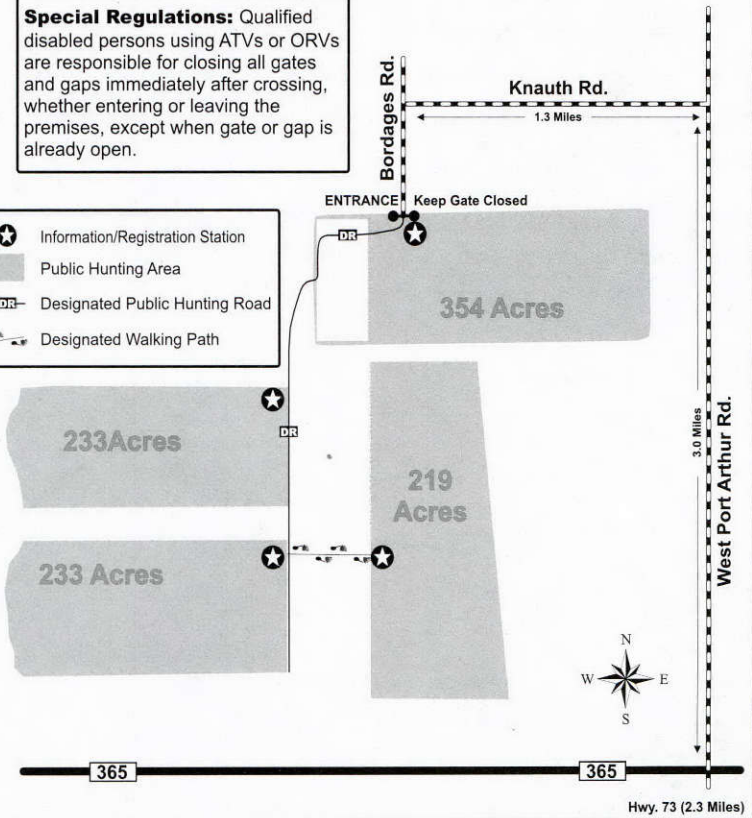
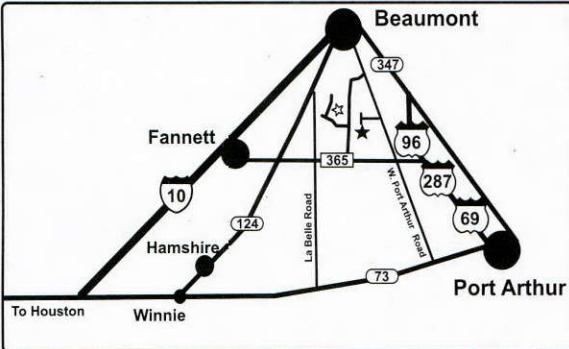
OSR Required Sept. 23-Oct. 2

Dove: Sept. 23-Nov. 13 (Mourning and White-winged).


Rabbits: May be taken while hunting dove.

Means Restrictions: Shotguns are the only legal means that may be used or possessed during these hunts.

- ★ Information/Registration Station
- Public Hunting Area
- DR Designated Public Hunting Road
- Designated Walking Path



Gum Slough
Unit #2493
246 acres



LEGAL GAME • 2016-2017

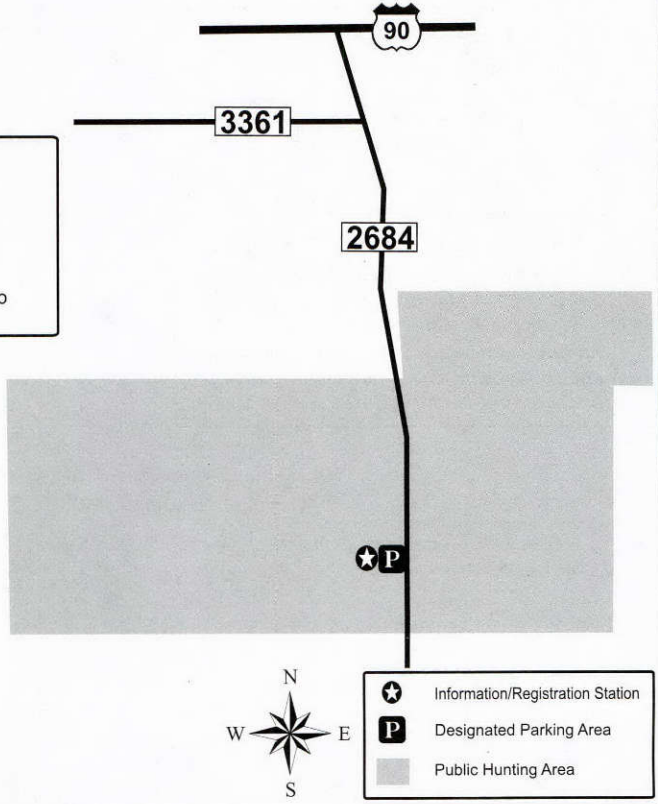
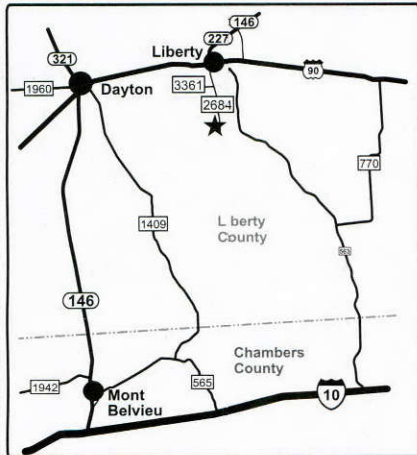
OSR Required Each Day

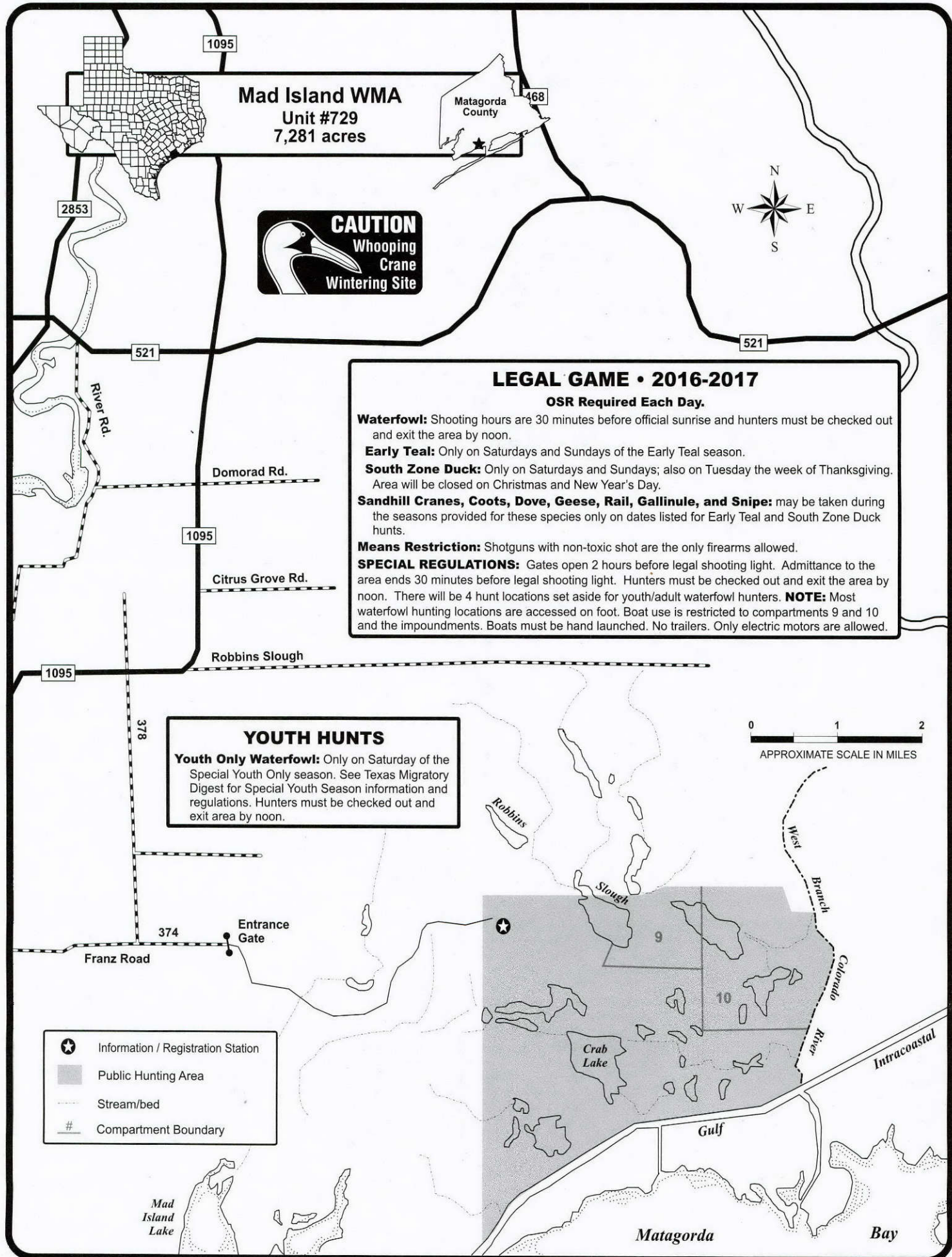
Archery Only Feral Hogs: Oct. 1 - May 31. No bag limit.

Squirrel: Oct. 1-Feb. 26, and May 1-31.

Rabbit & Hares: Concurrent with hunts for squirrel.

Means Restriction: Firearms restricted to shotguns with no larger than #4 shot.





Mad Island WMA
Unit #729
7,281 acres

Matagorda County 468



LEGAL GAME • 2016-2017
OSR Required Each Day.

Waterfowl: Shooting hours are 30 minutes before official sunrise and hunters must be checked out and exit the area by noon.

Early Teal: Only on Saturdays and Sundays of the Early Teal season.

South Zone Duck: Only on Saturdays and Sundays; also on Tuesday the week of Thanksgiving. Area will be closed on Christmas and New Year's Day.

Sandhill Cranes, Coots, Dove, Geese, Rail, Gallinule, and Snipe: may be taken during the seasons provided for these species only on dates listed for Early Teal and South Zone Duck hunts.

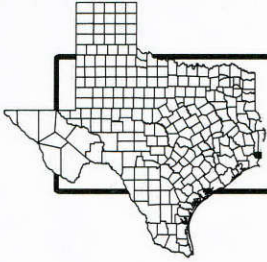
Means Restriction: Shotguns with non-toxic shot are the only firearms allowed.

SPECIAL REGULATIONS: Gates open 2 hours before legal shooting light. Admittance to the area ends 30 minutes before legal shooting light. Hunters must be checked out and exit the area by noon. There will be 4 hunt locations set aside for youth/adult waterfowl hunters. **NOTE:** Most waterfowl hunting locations are accessed on foot. Boat use is restricted to compartments 9 and 10 and the impoundments. Boats must be hand launched. No trailers. Only electric motors are allowed.

YOUTH HUNTS
Youth Only Waterfowl: Only on Saturday of the Special Youth Only season. See Texas Migratory Digest for Special Youth Season information and regulations. Hunters must be checked out and exit area by noon.



- Information / Registration Station
- Public Hunting Area
- Stream/bed
- Compartment Boundary



Lower Neches WMA
Nelda Stark Unit #738
 868 acres



★ Information Station
 ■ Public Hunting Area

LEGAL GAME • 2016-2017

Waterfowl: The hunt area accommodates only six hunting parties per day on designated hunt sites.

Early Teal: Each day of the Early Teal Season. Shooting hours begin one-half hour before sunrise and end at sunset.

South Zone Duck: Only on Wednesday, Friday, and Sunday. Shooting hours begin one-half hour before sunrise and end at sunset.

Geese, Woodcock, Rail, Gallinules, and Snipe: during the established seasons for these species on hunt dates and times designated for waterfowl.

Rabbits & Hares: Feb. 4-26 (no bag limit).

Fishing: Within the designated hunt area, fishing is allowed Sept. 1 to the beginning of the South Zone Duck Season and from the Monday following the close of the South Zone Duck Season through Aug. 31. The rest of the WMA is open year round. Fishing is restricted to 30 minutes before sunrise to 30 minutes after sunset. No commercial crabbing or bait fishing allowed on the area. Bank fisherman must possess an APH or LPU Permit.

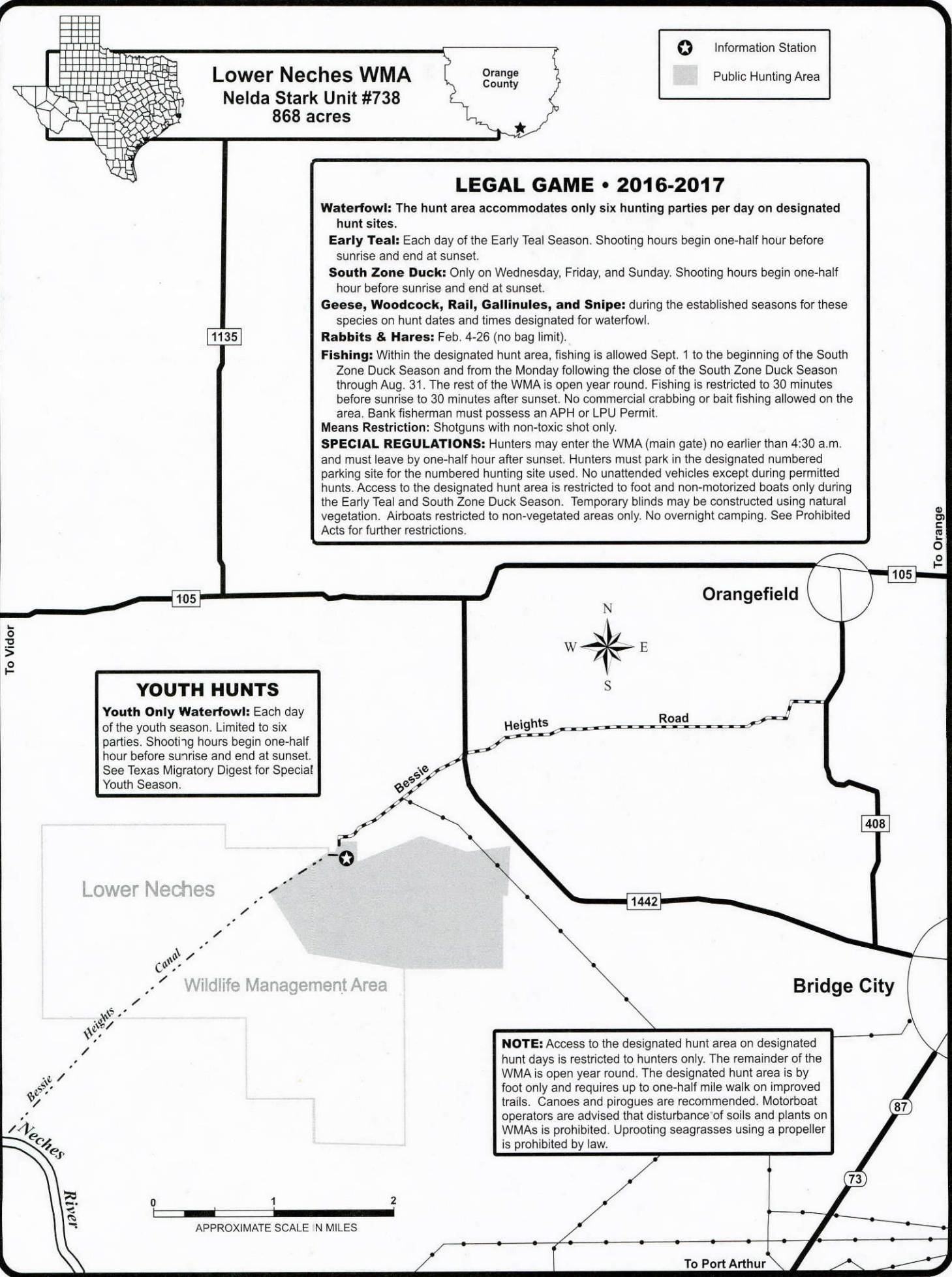
Means Restriction: Shotguns with non-toxic shot only.

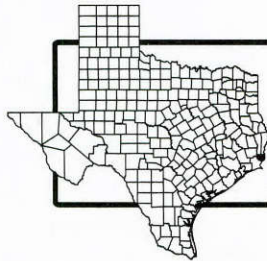
SPECIAL REGULATIONS: Hunters may enter the WMA (main gate) no earlier than 4:30 a.m. and must leave by one-half hour after sunset. Hunters must park in the designated numbered parking site for the numbered hunting site used. No unattended vehicles except during permitted hunts. Access to the designated hunt area is restricted to foot and non-motorized boats only during the Early Teal and South Zone Duck Season. Temporary blinds may be constructed using natural vegetation. Airboats restricted to non-vegetated areas only. No overnight camping. See Prohibited Acts for further restrictions.

YOUTH HUNTS

Youth Only Waterfowl: Each day of the youth season. Limited to six parties. Shooting hours begin one-half hour before sunrise and end at sunset. See Texas Migratory Digest for Special Youth Season.

NOTE: Access to the designated hunt area on designated hunt days is restricted to hunters only. The remainder of the WMA is open year round. The designated hunt area is by foot only and requires up to one-half mile walk on improved trails. Canoes and pirogues are recommended. Motorboat operators are advised that disturbance of soils and plants on WMAs is prohibited. Uprooting seagrasses using a propeller is prohibited by law.





Lower Neches WMA
Old River Unit # 728
4,386 acres

Property owned by Entergy Texas LP



LEGAL GAME • 2016-2017

Waterfowl:

Early Teal: Each day of the Early Teal Season. Shooting hours end at noon.

South Zone Duck: Each day of the South Zone Duck Season as established for Orange County. Shooting hours end at noon.

East of Hwy. 73: Only on Wed., Fri., and Sun.

West of Hwy. 73: Only on Tues., Thurs., and Sat. **Motorized access restricted to perimeter waters of Wetland Restoration Area and the Leveed impoundment west of Hwy 87. The hunt area between Lake Street and Hwy 87 is non-motorized access only.**

Geese, Woodcock, Rails, Gallinules, and Snipe: During the established seasons for these species only on hunt dates and times designated for waterfowl.

Rabbits and Hares: Feb. 4-26.

Fishing: Fishing is allowed during the period Sept. 1 to the beginning of South Zone Duck Season and from the Mon. following the close of South Zone Duck Season through Aug. 31. Fishing is restricted to 30 minutes before sunrise until 30 minutes after sunset. No commercial crabbing or bait fishing allowed on the Area. Bank anglers must possess a valid APH or LPU Permit.

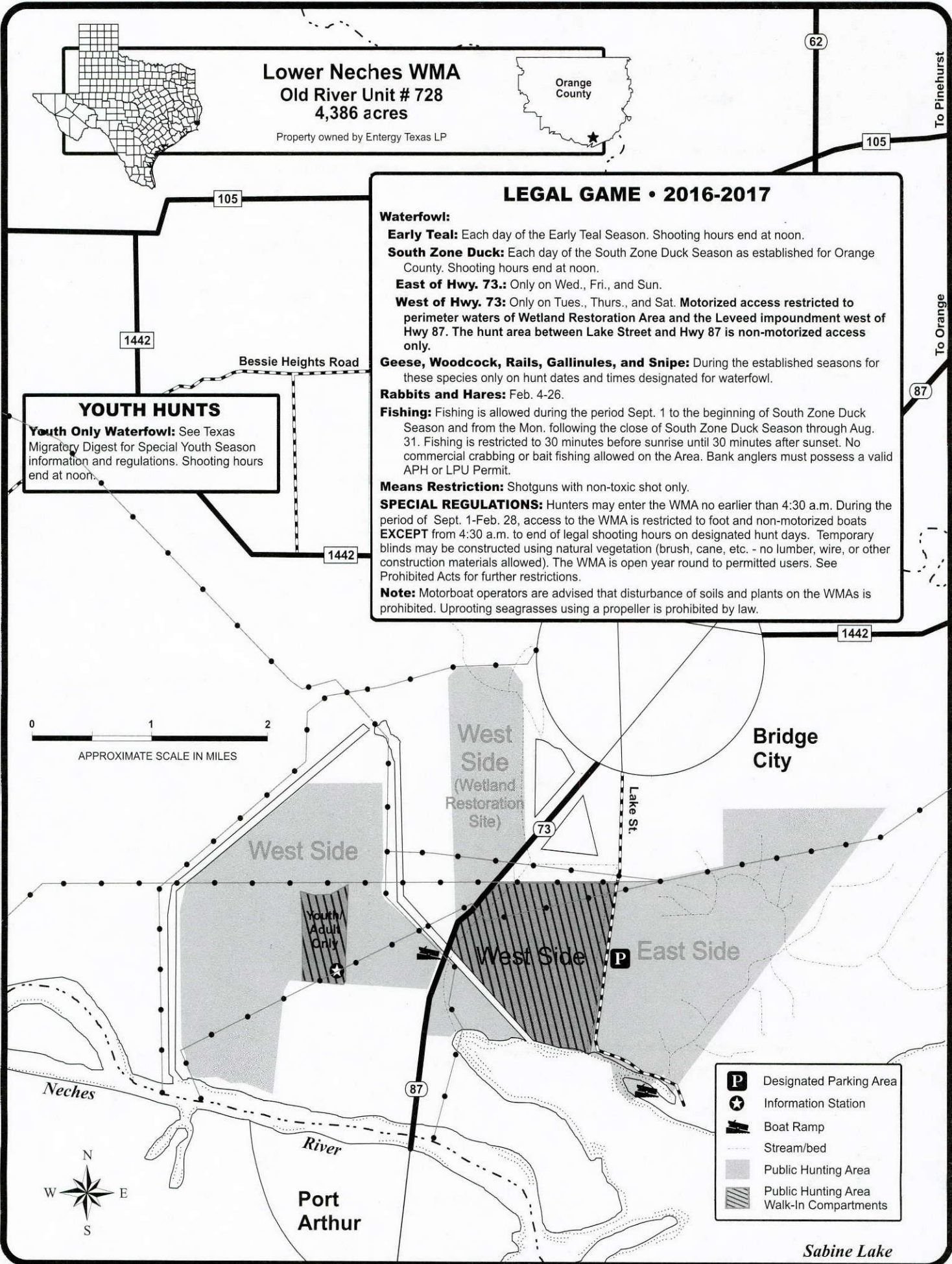

Means Restriction: Shotguns with non-toxic shot only.

SPECIAL REGULATIONS: Hunters may enter the WMA no earlier than 4:30 a.m. During the period of Sept. 1-Feb. 28, access to the WMA is restricted to foot and non-motorized boats **EXCEPT** from 4:30 a.m. to end of legal shooting hours on designated hunt days. Temporary blinds may be constructed using natural vegetation (brush, cane, etc. - no lumber, wire, or other construction materials allowed). The WMA is open year round to permitted users. See Prohibited Acts for further restrictions.

Note: Motorboat operators are advised that disturbance of soils and plants on the WMAs is prohibited. Uprooting seagrasses using a propeller is prohibited by law.

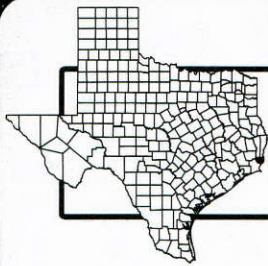
YOUTH HUNTS

Youth Only Waterfowl: See Texas Migratory Digest for Special Youth Season information and regulations. Shooting hours end at noon.



- P** Designated Parking Area
- ★ Information Station
- ⚓ Boat Ramp
- Stream/bed
- Public Hunting Area
- ▨ Public Hunting Area Walk-In Compartments

Sabine Lake



**Blue Elbow Swamp-
Tony Houseman WMA/SP**
Unit #712
3,985 acres



LOUISIANA

YOUTH HUNTS
Youth/Adult Squirrel: Sept. 24-25.
Youth Only Waterfowl: Shooting hours end at noon. See Texas Migratory Digest for Special Youth Season information and regulations.

LEGAL GAME • 2016-2017

Feral Hogs: (no bag limit) No closed season. Only legal firearms (except shotguns with buckshot), archery equipment, and crossbows may be used. No baiting allowed.

Waterfowl: Shooting hours end at noon. Hunting is allowed each day of the **Early Teal** and **North Zone Duck**, and **Eastern Zone Goose** seasons (including any special conservation season).

Woodcock, Rail, Gallinule and Snipe: May be taken during the open seasons for these species.

Dove: Sept. 1-Nov. 6, Dec. 17-Jan. 8.

Squirrel: Oct. 1-Feb. 26, May 1-31.

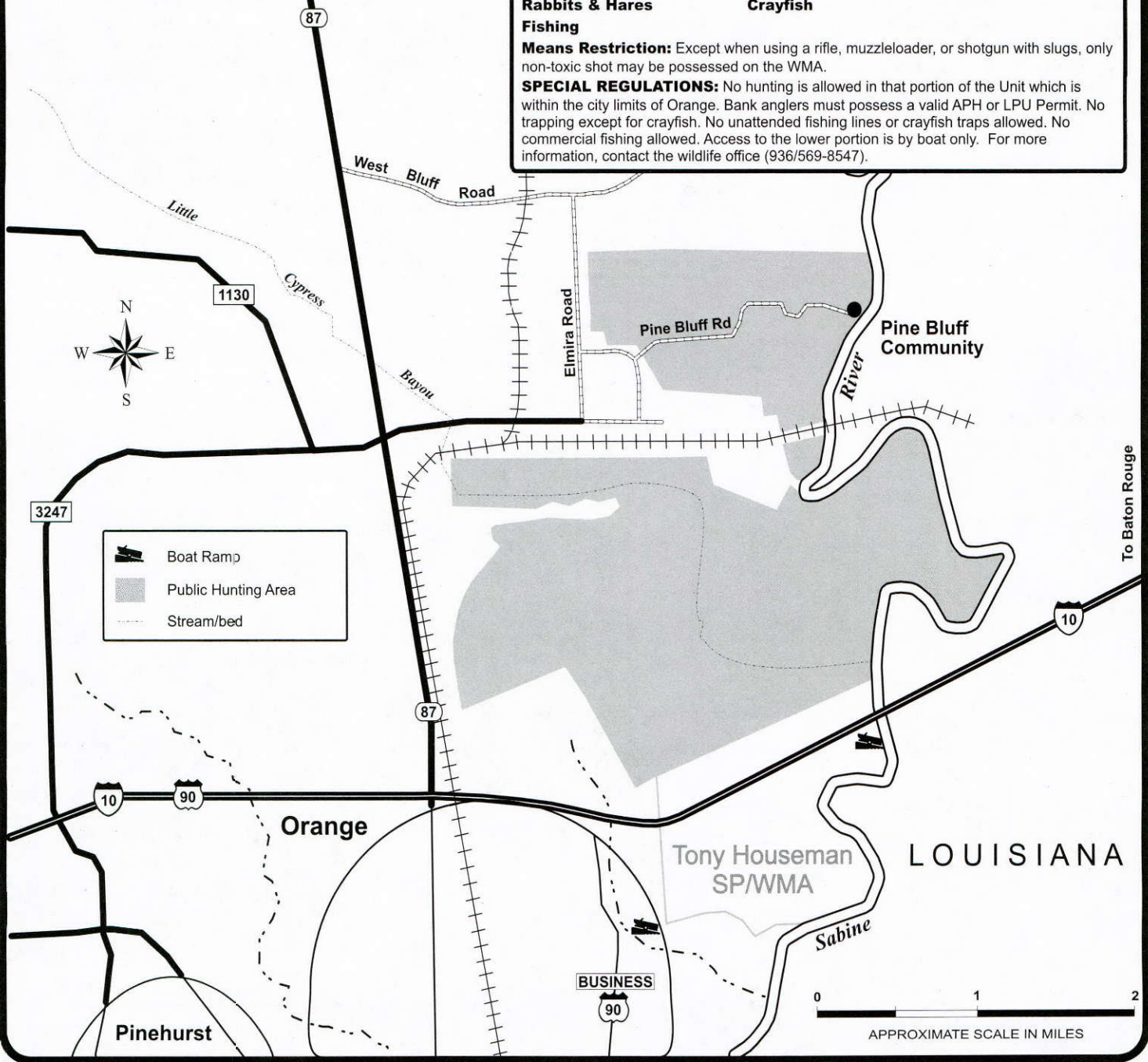
Furbearers and Predators: (Limit 1 per day) Oct. 29-Mar. 26. Concurrent shooting hours for feral hog.

Rabbits & Hares **Crayfish**

Fishing

Means Restriction: Except when using a rifle, muzzleloader, or shotgun with slugs, only non-toxic shot may be possessed on the WMA.

SPECIAL REGULATIONS: No hunting is allowed in that portion of the Unit which is within the city limits of Orange. Bank anglers must possess a valid APH or LPU Permit. No trapping except for crayfish. No unattended fishing lines or crayfish traps allowed. No commercial fishing allowed. Access to the lower portion is by boat only. For more information, contact the wildlife office (936/569-8547).





**Rose City
Unit #2258
340 acres**



LEGAL GAME • 2016-2017

OSR Required Oct. 1-2 and May 1-3

Squirrel: Oct. 1-Feb. 26 and May 1-31.

Rabbits: May be taken while hunting squirrel.

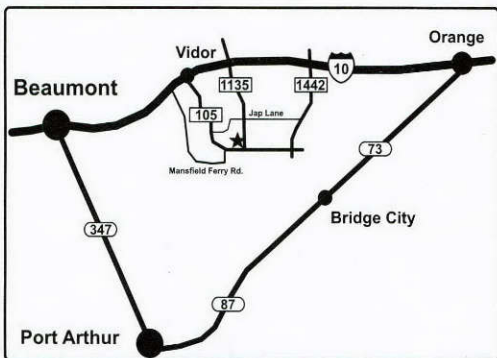
Means Restriction: Shotguns are the only legal means that may be used or possessed during these hunts.

Jap Lane

1135


YOUTH HUNTS

Youth Only Squirrel: Sept. 24-25.



- Information/Registration Station
- Public Hunting Area

105



Someone is stealing Texas' wildlife ...

Do you know who?

If you know a poacher or know of poaching activity, report these violations to Operation Game Thief by calling

1-800-792-GAME

and help preserve our wildlife resources.

Information leading to the arrest and conviction of a poacher may result in a reward up to \$1,000.

Become a member of the Operation Game Thief program.

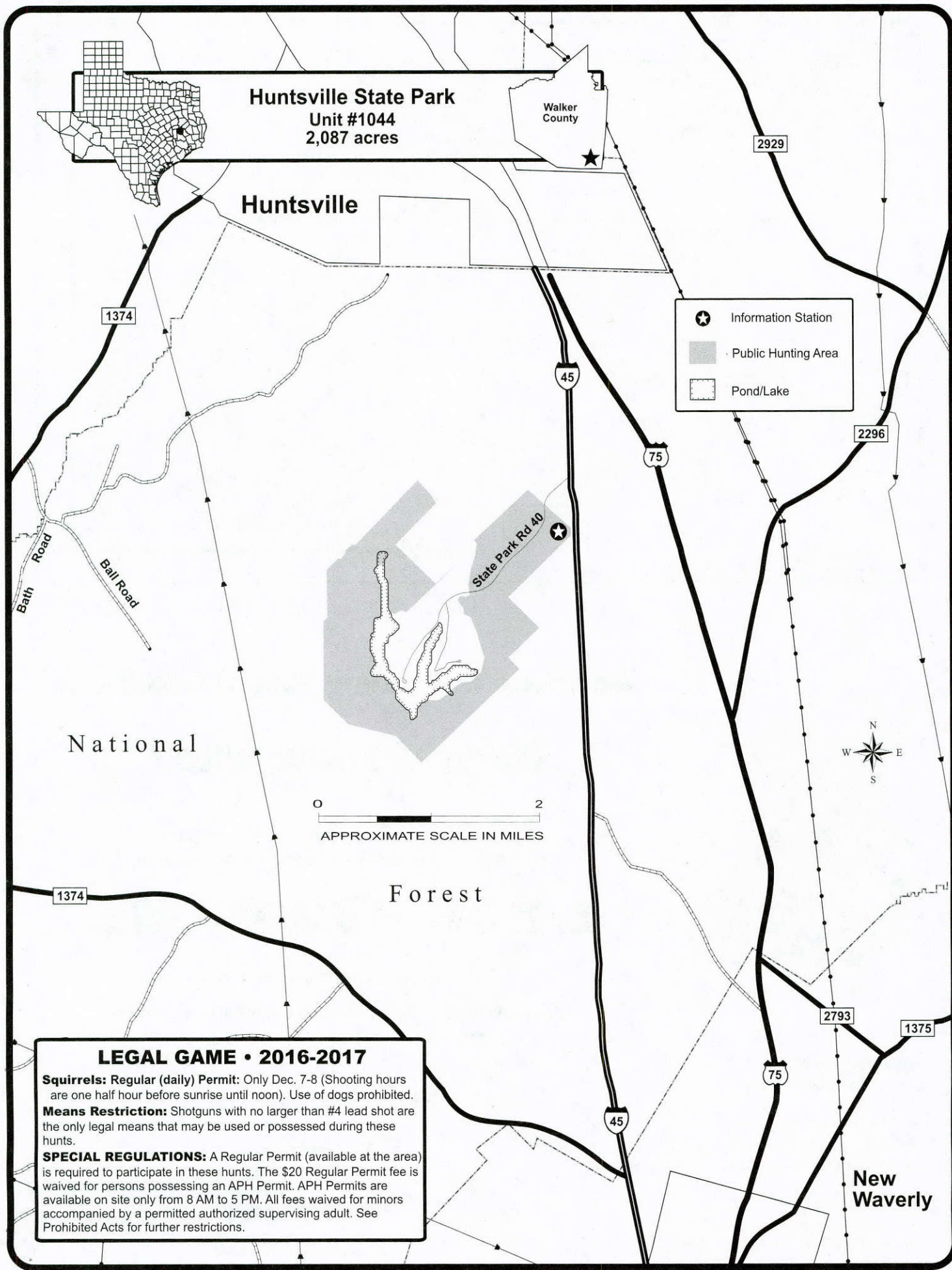
Call (512) 389-8801 for membership information or send your tax-deductible donation to:

Operation Game Thief
Texas Parks and Wildlife Department
4200 Smith School Road
Austin, TX 78744

HELP SUPPORT



a privately funded program




WHOOPING CRANES AND OTHER SIMILAR SPECIES





For more information, visit www.tpwd.state.tx.us/whoopingcranes/ or email: whoopingcranes@tpwd.state.tx.us

ENDANGERED



WHOOPING CRANES – ENDANGERED

White with black wingtips, red cap and red malar stripe
 Juveniles have a mixture of white and brown body feathers, with black wingtips
 Necks long, extended straight forward in flight
 Wingspan: 7-1/2 feet
 Legs extend beyond tail in flight
 Slow wingbeat
 Flocks of 2 to 7, sometimes migrate with sandhill cranes



WOOD STORKS

White, with black tail and black along entire edge of wings
 Neck long, extended straight, bare and dark near head; heavy bill curved down
 Wingspan: 5-1/2 feet
 Long legs extend beyond tail in flight
 Flaps slowly, glides and soars
 May be seen in groups or as single birds




SANDHILL CRANES

Gray, with dark wingtips; may appear white in some light
 Neck long, extended straight forward in flight
 Wingspan: 6-1/2 feet
 Legs extend beyond tail in flight
 Slow wingbeat
 Flocks of 2 to hundreds



SNOW GOOSE AND ROSS'S GOOSE

White with black wingtips
 Wingspan: 4-1/2 feet
 Short legs
 Rapid wingbeat
 Flocks of 20 to hundreds
 Usually noisy



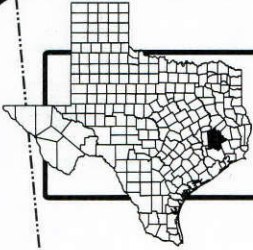
AMERICAN WHITE PELICANS

White wings with black edgings extending almost to body
 Long neck, folded in flight
 Wingspan: 9 feet
 Short legs, do not extend beyond tail in flight
 Long, yellow bill
 Often in flocks of 20 or more
 Usually circle while soaring



GREAT EGRET

An all-white heron with 4-1/2 foot wingspan and bright yellow beak
 Long legs
 Neck usually tucked in flight
 Slightly smaller than sandhill cranes when standing

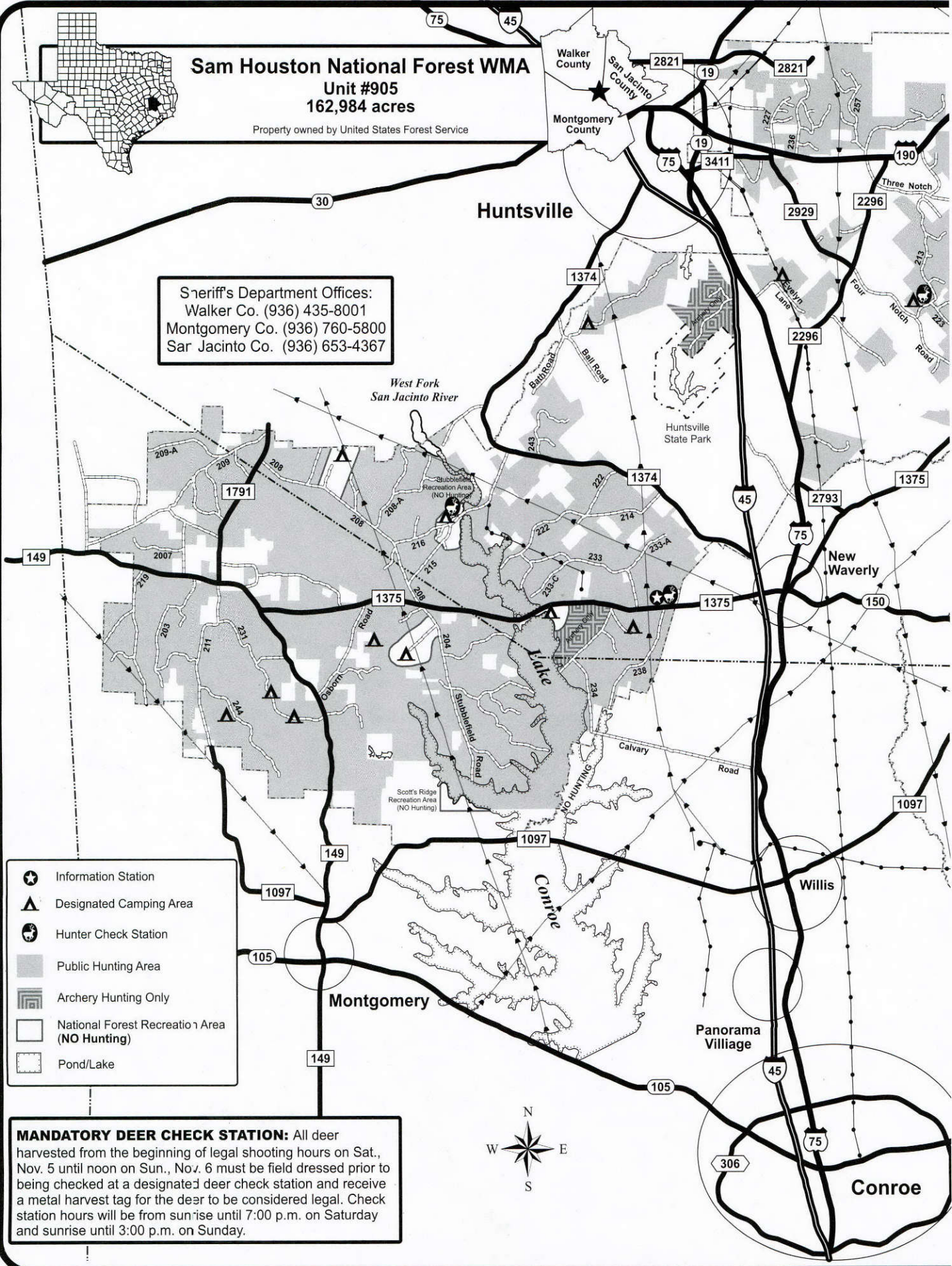


Sam Houston National Forest WMA
Unit #905
162,984 acres

Property owned by United States Forest Service

Walker County
 San Jacinto County
 Montgomery County

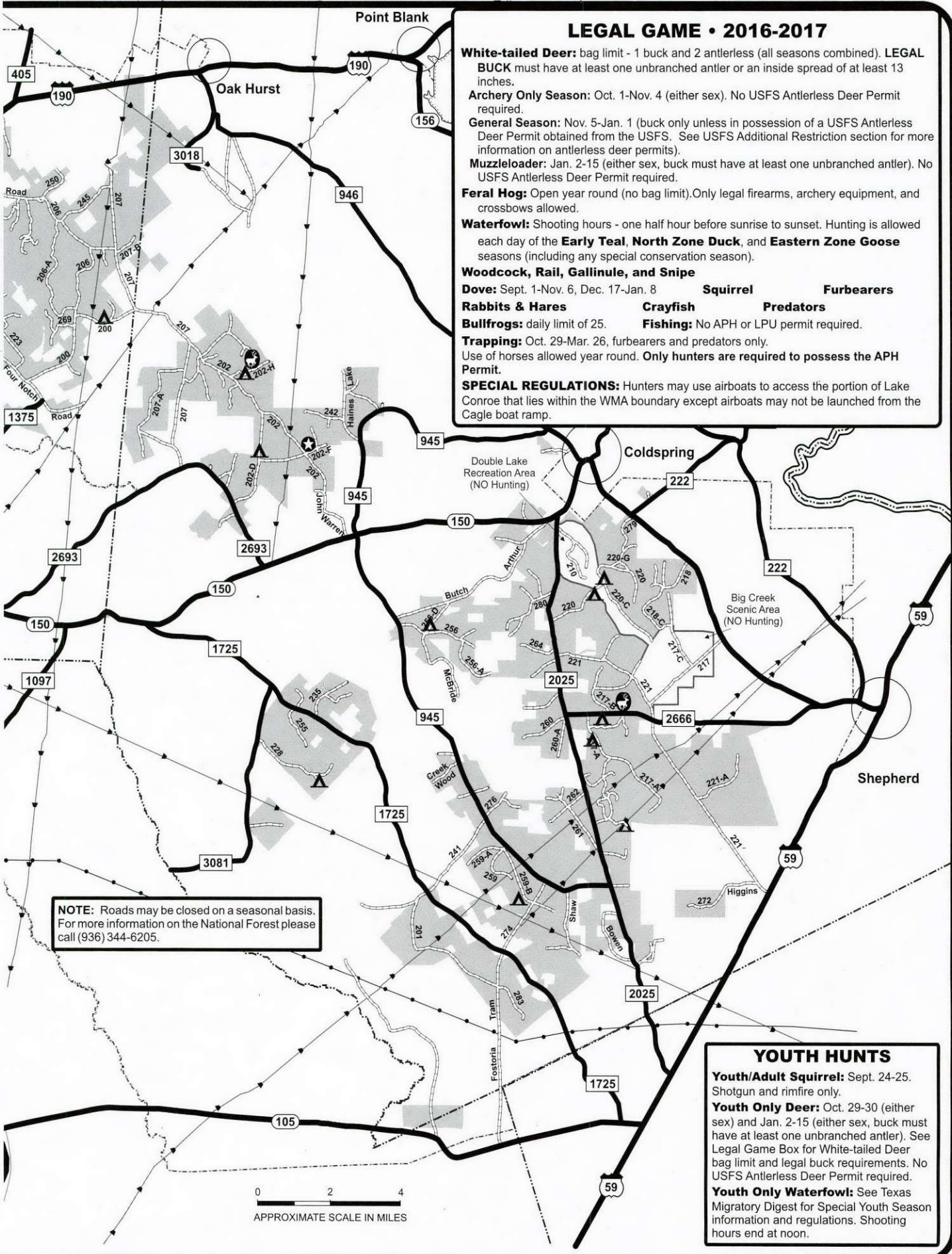
Sheriff's Department Offices:
 Walker Co. (936) 435-8001
 Montgomery Co. (936) 760-5800
 Sar Jacinto Co. (936) 653-4367



- Information Station
- Designated Camping Area
- Hunter Check Station
- Public Hunting Area
- Archery Hunting Only
- National Forest Recreation Area (NO Hunting)
- Pond/Lake

MANDATORY DEER CHECK STATION: All deer harvested from the beginning of legal shooting hours on Sat., Nov. 5 until noon on Sun., Nov. 6 must be field dressed prior to being checked at a designated deer check station and receive a metal harvest tag for the deer to be considered legal. Check station hours will be from sunrise until 7:00 p.m. on Saturday and sunrise until 3:00 p.m. on Sunday.





LEGAL GAME • 2016-2017

White-tailed Deer: bag limit - 1 buck and 2 antlerless (all seasons combined). **LEGAL BUCK** must have at least one unbranched antler or an inside spread of at least 13 inches.

Archery Only Season: Oct. 1-Nov. 4 (either sex). No USFS Antlerless Deer Permit required.

General Season: Nov. 5-Jan. 1 (buck only unless in possession of a USFS Antlerless Deer Permit obtained from the USFS. See USFS Additional Restriction section for more information on antlerless deer permits).

Muzzleloader: Jan. 2-15 (either sex, buck must have at least one unbranched antler). No USFS Antlerless Deer Permit required.

Feral Hog: Open year round (no bag limit). Only legal firearms, archery equipment, and crossbows allowed.

Waterfowl: Shooting hours - one half hour before sunrise to sunset. Hunting is allowed each day of the **Early Teal, North Zone Duck, and Eastern Zone Goose** seasons (including any special conservation season).

Woodcock, Rail, Gallinule, and Snipe

Dove: Sept. 1-Nov. 6, Dec. 17-Jan. 8

Squirrel

Furbearers

Rabbits & Hares

Crayfish

Predators

Bullfrogs: daily limit of 25.

Fishing: No APH or LPU permit required.

Trapping: Oct. 29-Mar. 26, furbearers and predators only.

Use of horses allowed year round. **Only hunters are required to possess the APH Permit.**

SPECIAL REGULATIONS: Hunters may use airboats to access the portion of Lake Conroe that lies within the WMA boundary except airboats may not be launched from the Cagle boat ramp.

NOTE: Roads may be closed on a seasonal basis. For more information on the National Forest please call (936) 344-6205.

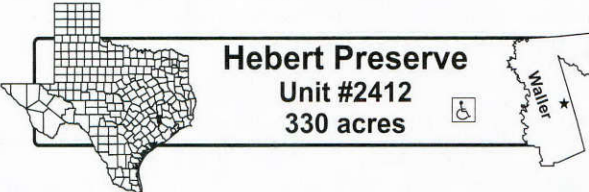
YOUTH HUNTS

Youth/Adult Squirrel: Sept. 24-25. Shotgun and rimfire only.

Youth Only Deer: Oct. 29-30 (either sex) and Jan. 2-15 (either sex, buck must have at least one unbranched antler). See Legal Game Box for White-tailed Deer bag limit and legal buck requirements. No USFS Antlerless Deer Permit required.

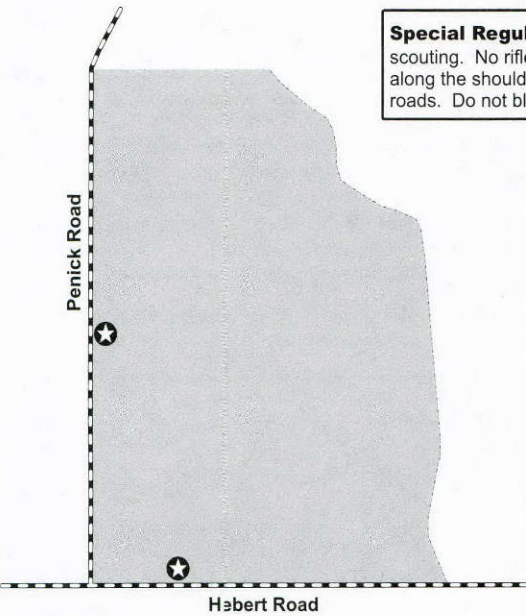
Youth Only Waterfowl: See Texas Migratory Digest for Special Youth Season information and regulations. Shooting hours end at noon.





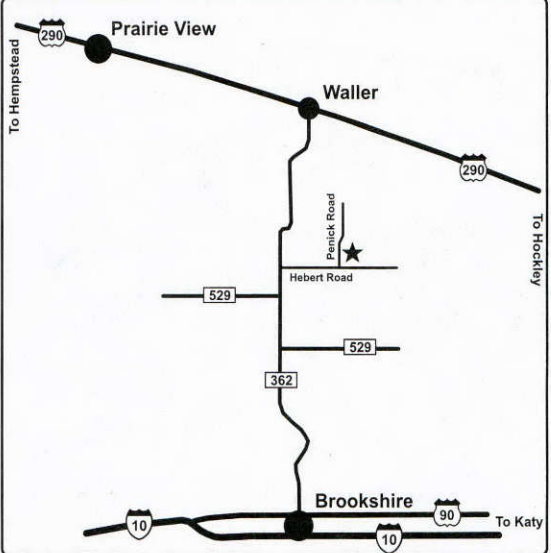
Hebert Preserve
Unit #2412
330 acres

Special Regulations: No pre-season scouting. No rifles. Parking available along the shoulder of Hebert and Penick roads. Do not block traffic.



Penick Road

Hebert Road



Prairie View

Waller

Penick Road

Hebert Road

Brookshire

To Hempstead

To Hockley

To Katy


LEGAL GAME • 2016-2017

OSR Required Sept. 1-5

Dove: Sept. 1-Nov. 6 (Mourning, White-winged, Eurasian Collared, and Feral Pigeons).

Feral Hog: May be taken while hunting dove. Shotguns using slugs or buckshot are the only legal means for taking hogs.

- Information/Registration Station
- Public Hunting Area
- Stream/bed



Someone is stealing Texas' wildlife ...

Do you know who?

If you know a poacher or know of poaching activity, report these violations to Operation Game Thief by calling

1-800-792-GAME

and help preserve our wildlife resources.

Information leading to the arrest and conviction of a poacher may result in a reward up to \$1,000.

Become a member of the Operation Game Thief program.

Call (512) 389-8801 for membership information or send your tax-deductible donation to:

Operation Game Thief
Texas Parks and Wildlife Department
4200 Smith School Road
Austin, TX 78744

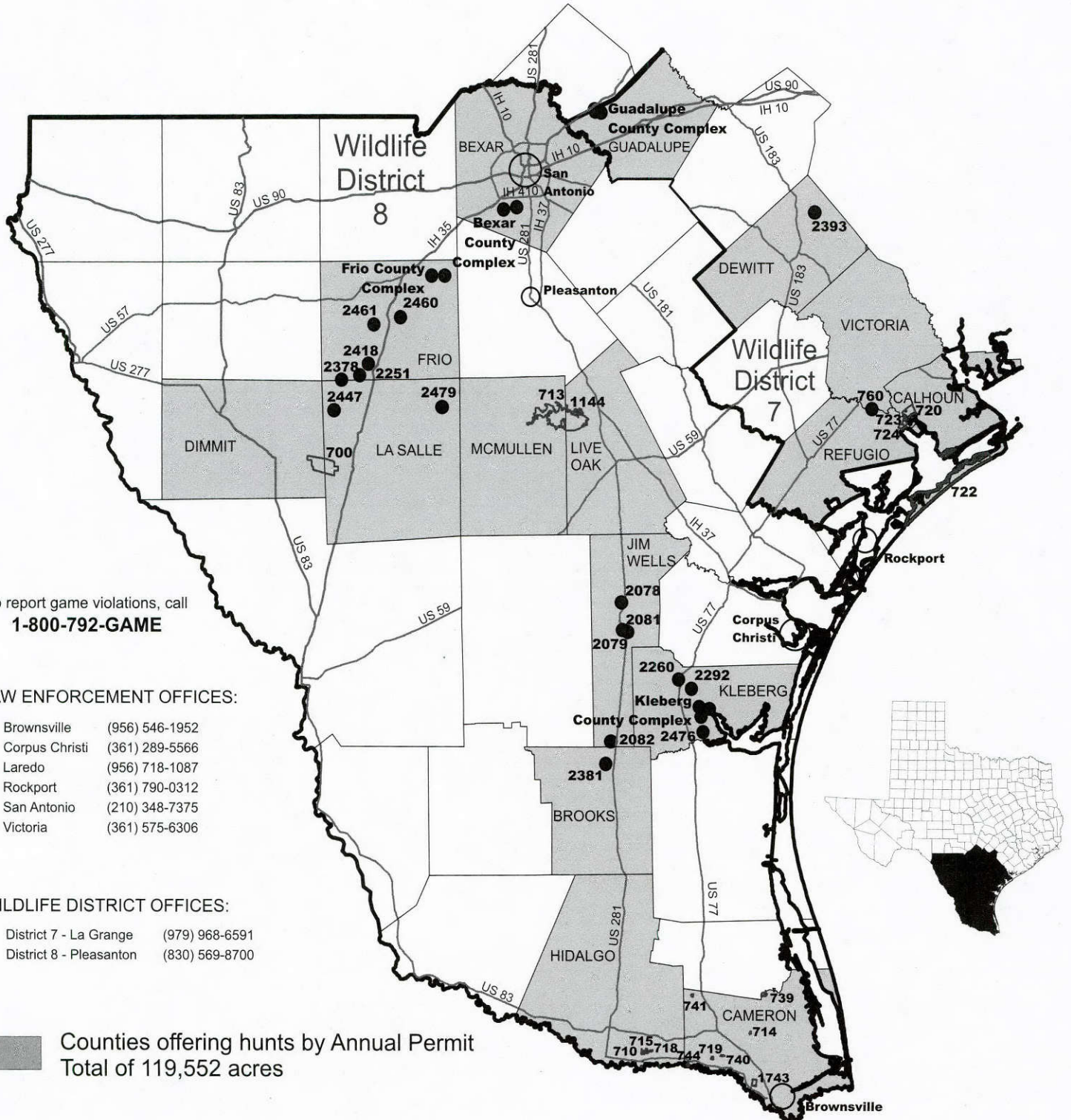
HELP SUPPORT

*Operation
GameThief*
a privately funded program

REGION 8 - SAN ANTONIO/CORPUS CHRISTI

2016-2017

For enhanced individual area maps, please visit
www.tpwd.texas.gov/APH




To report game violations, call
1-800-792-GAME

LAW ENFORCEMENT OFFICES:

Brownsville	(956) 546-1952
Corpus Christi	(361) 289-5566
Laredo	(956) 718-1087
Rockport	(361) 790-0312
San Antonio	(210) 348-7375
Victoria	(361) 575-6306

WILDLIFE DISTRICT OFFICES:

District 7 - La Grange	(979) 968-6591
District 8 - Pleasanton	(830) 569-8700

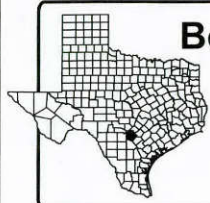
 Counties offering hunts by Annual Permit
Total of 119,552 acres

REGION 8 -

SAN ANTONIO/CORPUS CHRISTI

PHR 8 HUNTING OPPORTUNITY OFFERED BY SPECIES

Page	County	Unit #	Unit Name	Archery Deer	Feral Hog	Special Season White-winged Dove	Dove	Teal	Waterfowl	Conservation Season Cranes	Other Migratory Birds	Quail	Chachalaca	Squirrel	Rabbit	Coyotes	Fishing	Multispecies	Y/A Dove	Y/A Quail	Youth Deer	Youth Waterfowl	
119	Bexar		Bexar County Complex																				
		2469	Somerset Road				1	1								1							
		2470	Lone Star Pass				1	1								1							
120	Brooks	2381	Catclaw Creek				1																
121	Calhoun	722	Matagorda Island WMA						1														
122	Calhoun	720	Mission Lake Unit - G. Delta WMA				1	1	1		1						1					1	
123	Refugio	723	Guadalupe River Unit - G. Delta WMA				1	1	1	1	1						1					1	
123	Refugio	724	Hynes Bay Unit - G. Delta WMA				1	1	1	1	1						1					1	
124	Cameron	1743	Resaca de la Palma SP				1	1															
126	Cameron	744	Anacua Unit - Las Palomas WMA				1	1				1	1		1								
127	Cameron	739	Arroyo Colorado Unit - Las Palomas WMA				1	1				1	1		1								
128	Cameron	714	Carricitos Unit - Las Palomas WMA				1	1				1	1		1								
129	Cameron	719	Ebony Unit - Las Palomas WMA				1	1				1	1		1								
130	Cameron	741	Longoria Unit - Las Palomas WMA				1	1				1	1		1								
131	Cameron	740	Tucker Unit - Las Palomas WMA				1	1				1	1		1								
132	Hidalgo	710	Baird Unit - Las Palomas WMA				1	1				1	1		1								
132	Hidalgo	718	Chapote Unit - Las Palomas WMA				1	1				1	1		1								
132	Hidalgo	715	Taormina Unit - Las Palomas WMA				1	1				1	1		1								
133	DeWitt	2393	Burns West		1		1																
134	Dimmit/LaSalle	700	Chaparral WMA				1	1				1			1					1	1		
135	Frio	2418	Mimosa Farms 526				1	1															
135	Frio	2460	Keystone				1	1							1	1							
136	Frio	2461	Ross				1	1							1	1							
137	Frio		Frio County Complex																				
		2471	Bigfoot				1	1							1	1							
		2475	North Bigfoot				1	1							1	1							
138	Frio/LaSalle	2378	Mimosa Farms				1	1															
138	Frio	2251	State Highway 85				1	1															
139	Guadalupe		Guadalupe County Complex																				
		2356	Engel Road				1																
		2357	Green Valley Road				1																
		2358	Weil Road				1																
140	Jim Wells	2078	Tovar Ranch				1	1															
140	Jim Wells	2081	South Alice				1	1															
141	Jim Wells	2079	Tomas Pasture				1	1															
142	Jim Wells	2082	Hornsby East & West				1	1															
142	Kleberg	2260	South Kingsville				1	1															
143	Kleberg	2292	URI				1	1															
143	Kleberg	2476	Haffey				1	1															
144	Kleberg		Kleberg County Complex																				
		2280	Radicha Creek				1	1															
		2293	North Vattman				1	1															
		2294	Drum Point				1	1															
145	LaSalle	2447	Ayala Road				1	1				1	1		1								
145	LaSalle	2479	Fowlerton				1	1							1								
146	Live Oak/McMullen	713	James E. Daughtrey WMA				1	1	1	1	1	1	1		1		1						
			Regular Permit Hunts																				
xxv	Dimmit/LaSalle	700	Chaparral WMA				1	1														1	
xxv	Camron	744	Anacua Unit- Las Palomas WMA				1																
xxv	Camron	714	Carricitos Unit- Las Palomas WMA				1																
xxv	Hidalgo	710	Baird Unit- Las Palomas WMA				1																
xxv	Hidalgo	718	Chapote Unit- Las Palomas WMA				1																
xxv	Hidalgo	715	Taormina Unit- Las Palomas WMA				1																
xxvi	Cameron	1743	Rasaca de la Palma SP				1	1															
			Postcard Hunts																				
xxiv	Refugio/Victoria	760	San Antonio Unit - G. Delta WMA																			1	
			E-Postcard Hunts																				
xxi	Calhoun	720	Mission Lake Unit - G. Delta WMA																				1
xxi	Dimmit/LaSalle	700	Chaparral WMA				1						1				1		1				
xxi	Live Oak/McMullen	1144	Choke Canyon SP-North Shore				1																
xxii	Live Oak/McMullen	713	James E. Daughtrey WMA				1	1									1						
			Totals	1	5	31	43	6	5	2	1	4	13	5	5	19	2	4	2	1	2	1	3



Bexar County Complex

Somerset Road
(Unit #2469) 520 acres
Lone Star Pass
(Unit #2470) 540 acres



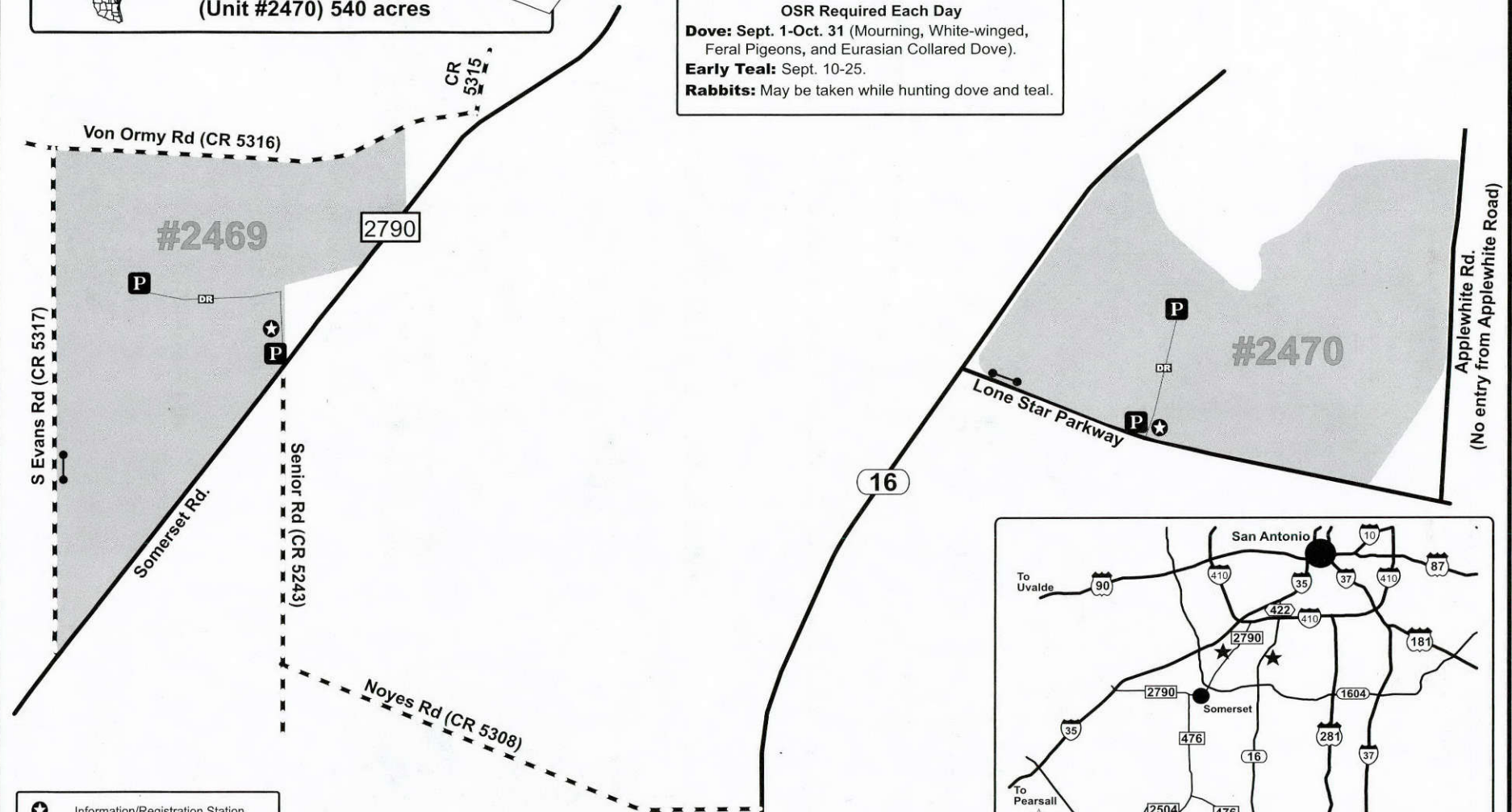
LEGAL GAME • 2016-2017

OSR Required Each Day

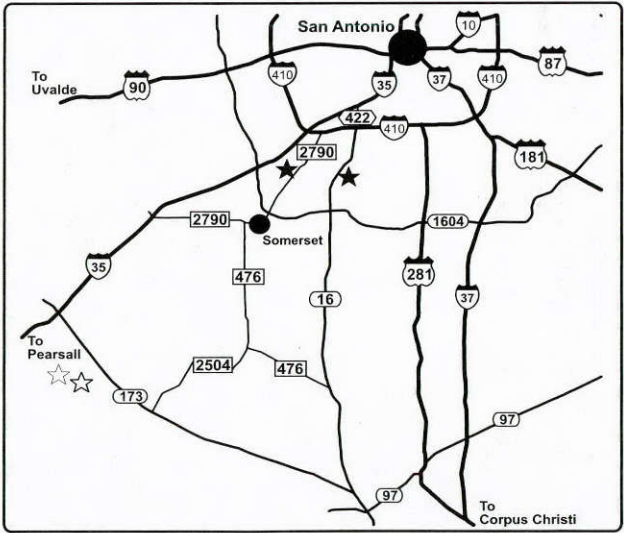
Dove: Sept. 1-Oct. 31 (Mourning, White-winged, Feral Pigeons, and Eurasian Collared Dove).

Early Teal: Sept. 10-25.

Rabbits: May be taken while hunting dove and teal.




Applegate Rd.
(No entry from Applegate Road)



- Information/Registration Station
- Designated Parking Area
- Public Hunting Area
- Designated Public Hunting Road
- Gate with Walk-in Access





**Catclaw Creek
Unit #2381
150 acres**


Brooks

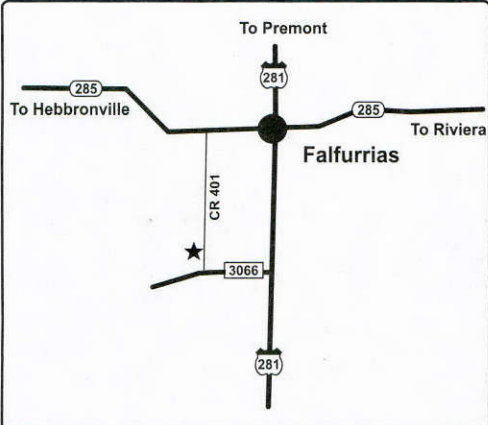
LEGAL GAME • 2016-2017

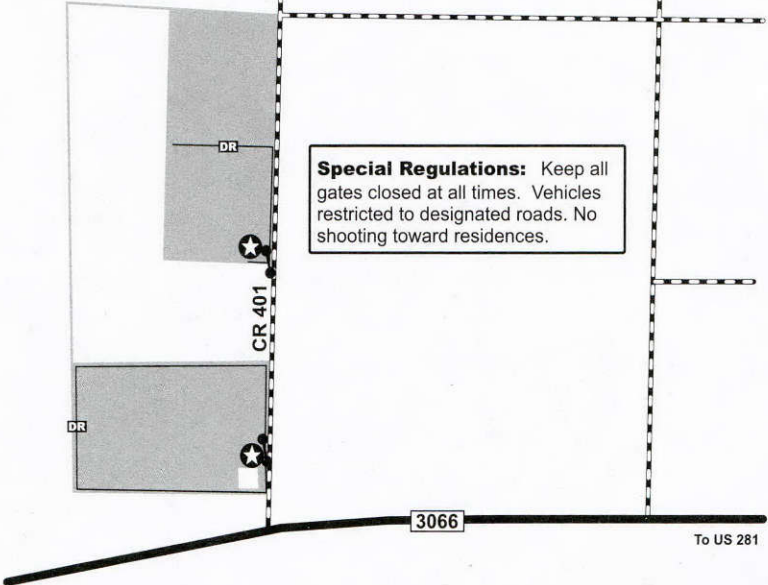
OSR Required Each Day

Special White-winged Dove Area:
Special Season: Sept. 3-4, 10-11.
Regular Season: Sept. 23-Nov. 9 (Mourning and White-winged).

- Information/Registration Station
- Gate / Designated Entrance
- Public Hunting Area
- Designated Public Hunting Road







Special Regulations: Keep all gates closed at all times. Vehicles restricted to designated roads. No shooting toward residences.



Someone is stealing Texas' wildlife ...

Do you know who?

If you know a poacher or know of poaching activity,
report these violations to Operation Game Thief by calling

1-800-792-GAME

and help preserve our wildlife resources.

Information leading to the arrest and conviction of a poacher
may result in a reward up to \$1,000.

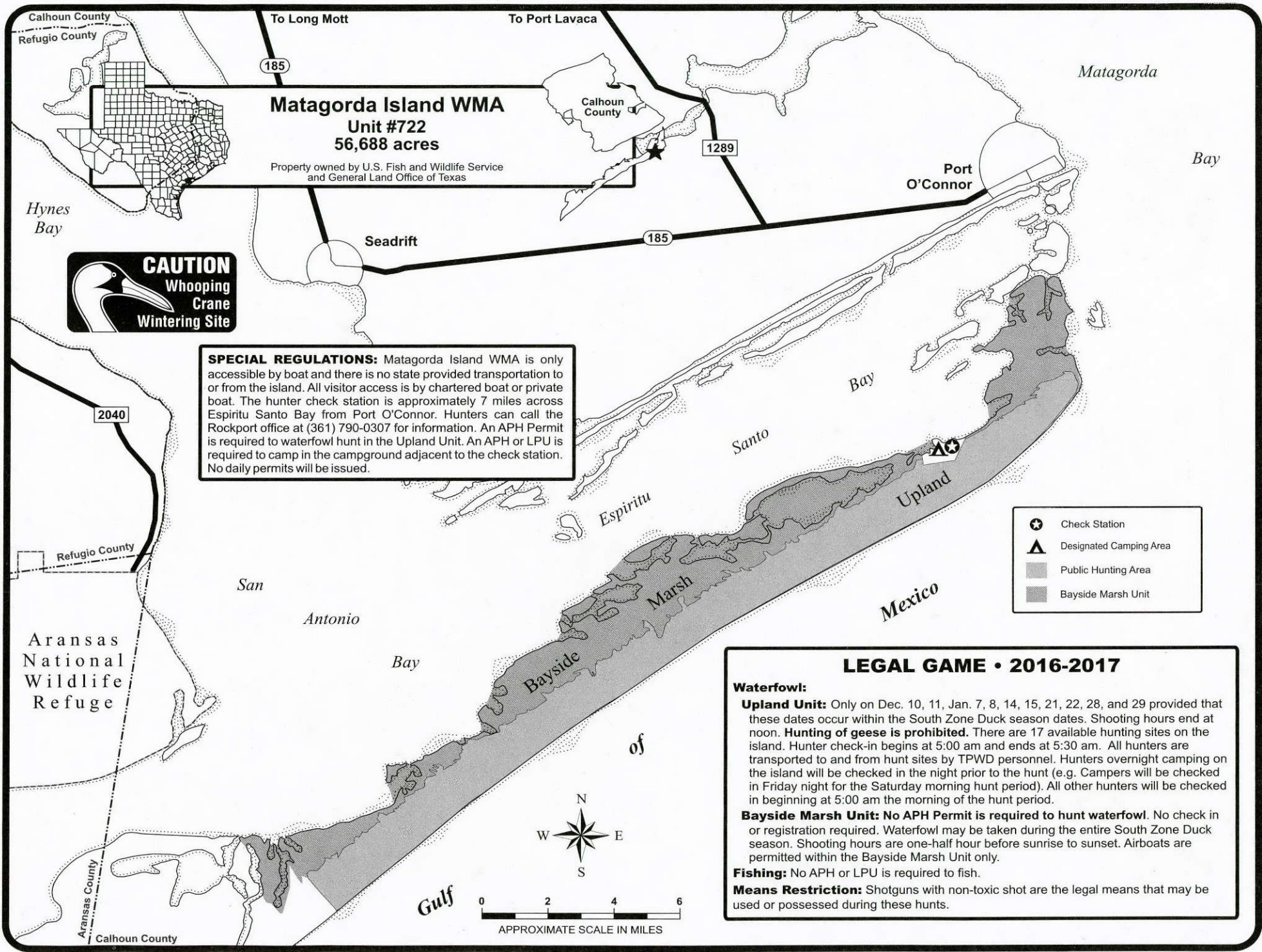
Become a member of the
Operation Game Thief program.

Call (512) 389-8801 for
membership information or send
your tax-deductible donation to:

Operation Game Thief
Texas Parks and Wildlife Department
4200 Smith School Road
Austin, TX 78744

HELP SUPPORT

*Operation
GameThief*
a privately funded program



Matagorda Island WMA
Unit #722
56,688 acres

Property owned by U.S. Fish and Wildlife Service and General Land Office of Texas



SPECIAL REGULATIONS: Matagorda Island WMA is only accessible by boat and there is no state provided transportation to or from the island. All visitor access is by chartered boat or private boat. The hunter check station is approximately 7 miles across Espiritu Santo Bay from Port O'Connor. Hunters can call the Rockport office at (361) 790-0307 for information. An APH Permit is required to waterfowl hunt in the Upland Unit. An APH or LPU is required to camp in the campground adjacent to the check station. No daily permits will be issued.

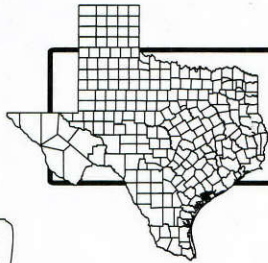
- Check Station
- Designated Camping Area
- Public Hunting Area
- Bayside Marsh Unit

LEGAL GAME • 2016-2017

Waterfowl:
Upland Unit: Only on Dec. 10, 11, Jan. 7, 8, 14, 15, 21, 22, 28, and 29 provided that these dates occur within the South Zone Duck season dates. Shooting hours end at noon. **Hunting of geese is prohibited.** There are 17 available hunting sites on the island. Hunter check-in begins at 5:00 am and ends at 5:30 am. All hunters are transported to and from hunt sites by TPWD personnel. Hunters overnight camping on the island will be checked in the night prior to the hunt (e.g. Campers will be checked in Friday night for the Saturday morning hunt period). All other hunters will be checked in beginning at 5:00 am the morning of the hunt period.
Bayside Marsh Unit: No APH Permit is required to hunt waterfowl. No check in or registration required. Waterfowl may be taken during the entire South Zone Duck season. Shooting hours are one-half hour before sunrise to sunset. Airboats are permitted within the Bayside Marsh Unit only.
Fishing: No APH or LPU is required to fish.
Means Restriction: Shotguns with non-toxic shot are the legal means that may be used or possessed during these hunts.



To Victoria



Guadalupe Delta WMA Mission Lake Unit #720 4,448 acres

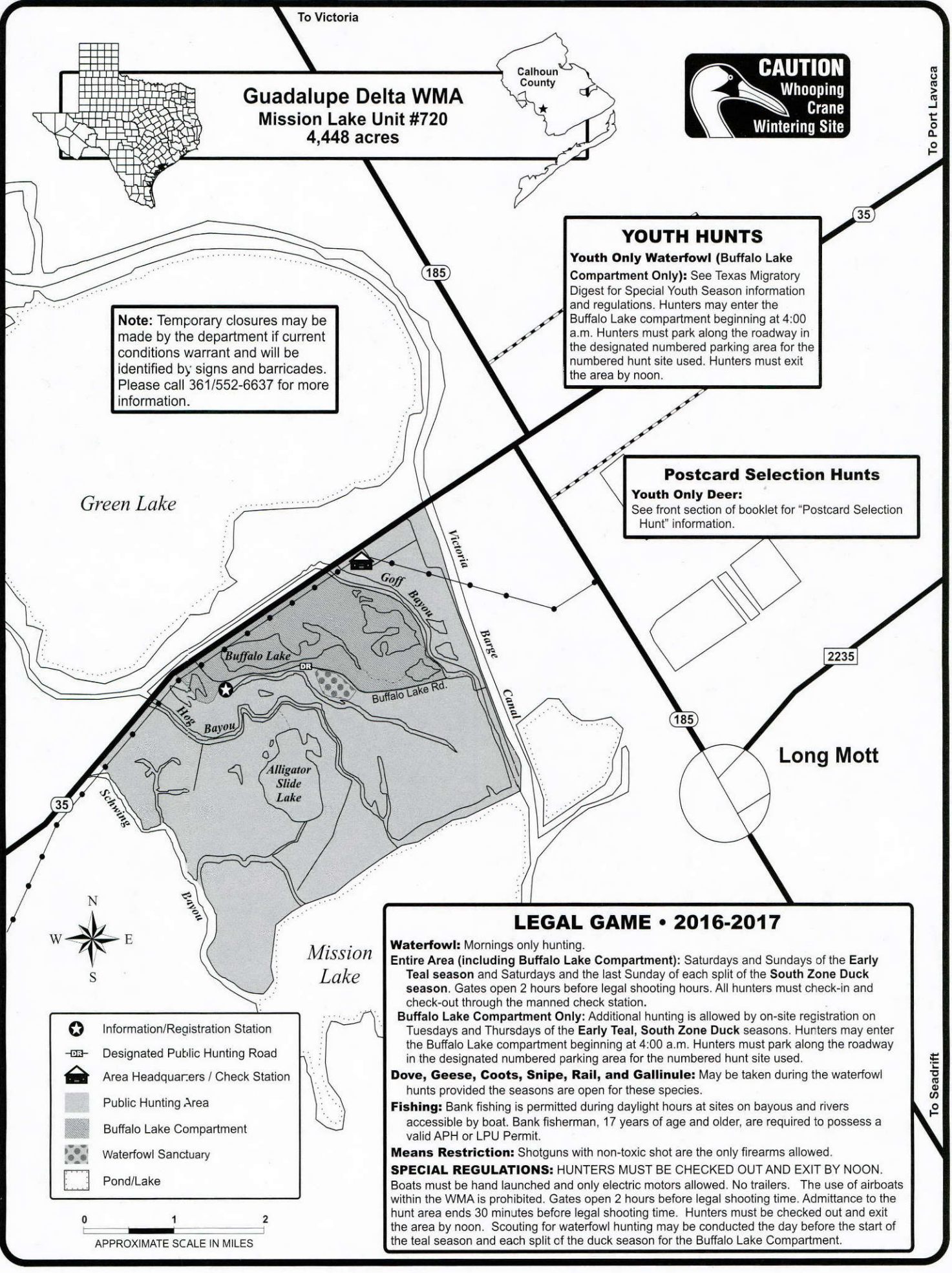


To Port Lavaca

Note: Temporary closures may be made by the department if current conditions warrant and will be identified by signs and barricades. Please call 361/552-6637 for more information.

YOUTH HUNTS
Youth Only Waterfowl (Buffalo Lake Compartment Only): See Texas Migratory Digest for Special Youth Season information and regulations. Hunters may enter the Buffalo Lake compartment beginning at 4:00 a.m. Hunters must park along the roadway in the designated numbered parking area for the numbered hunt site used. Hunters must exit the area by noon.

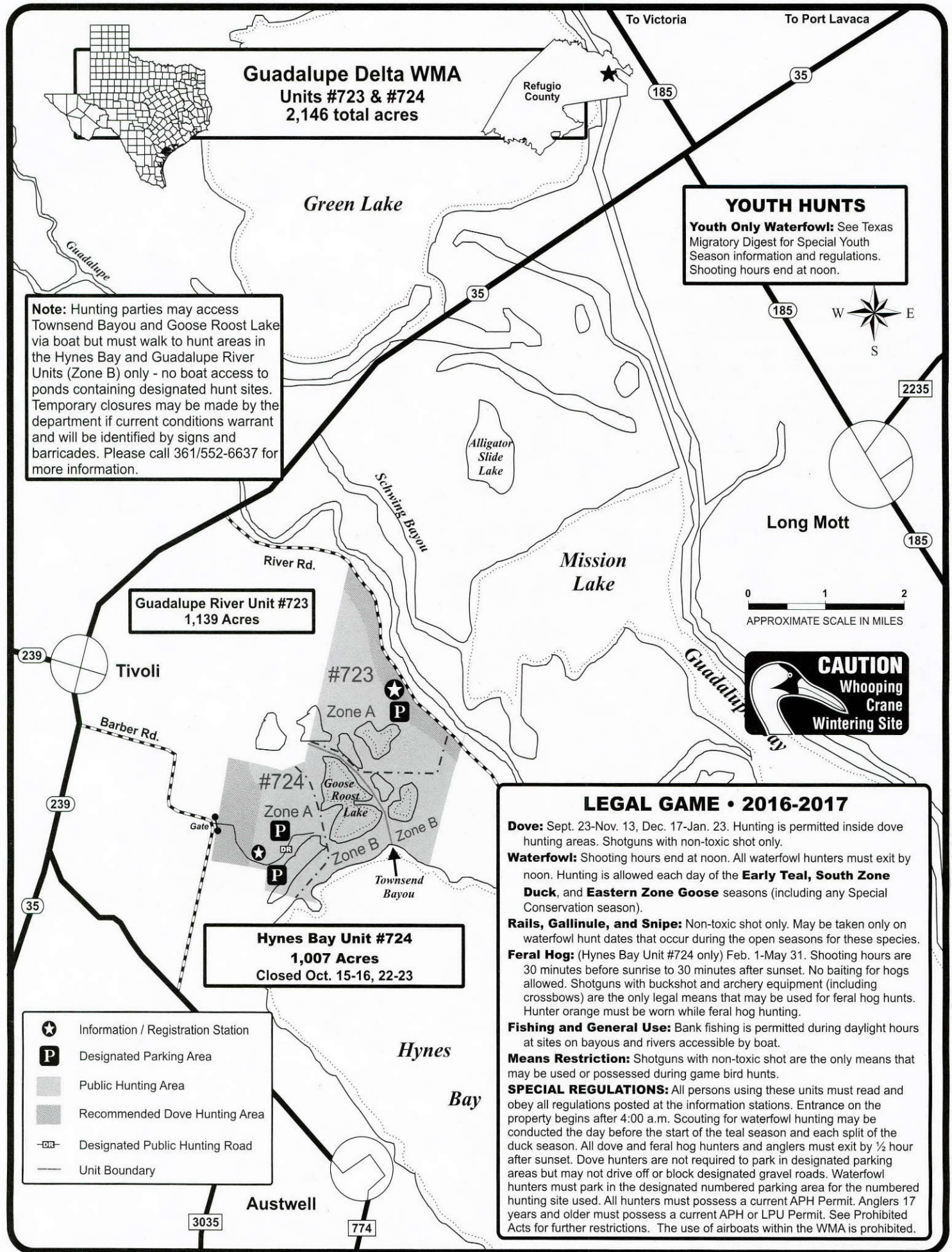
Postcard Selection Hunts
Youth Only Deer: See front section of booklet for "Postcard Selection Hunt" information.

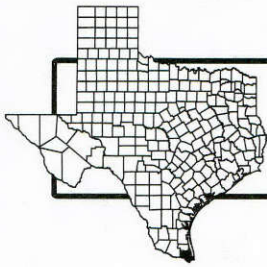


LEGAL GAME • 2016-2017

Waterfowl: Mornings only hunting.
Entire Area (including Buffalo Lake Compartment): Saturdays and Sundays of the **Early Teal** season and Saturdays and the last Sunday of each split of the **South Zone Duck** season. Gates open 2 hours before legal shooting hours. All hunters must check-in and check-out through the manned check station.
Buffalo Lake Compartment Only: Additional hunting is allowed by on-site registration on Tuesdays and Thursdays of the **Early Teal, South Zone Duck** seasons. Hunters may enter the Buffalo Lake compartment beginning at 4:00 a.m. Hunters must park along the roadway in the designated numbered parking area for the numbered hunt site used.
Dove, Geese, Coots, Snipe, Rail, and Gallinule: May be taken during the waterfowl hunts provided the seasons are open for these species.
Fishing: Bank fishing is permitted during daylight hours at sites on bayous and rivers accessible by boat. Bank fisherman, 17 years of age and older, are required to possess a valid APH or LPU Permit.
Means Restriction: Shotguns with non-toxic shot are the only firearms allowed.
SPECIAL REGULATIONS: HUNTERS MUST BE CHECKED OUT AND EXIT BY NOON. Boats must be hand launched and only electric motors allowed. No trailers. The use of airboats within the WMA is prohibited. Gates open 2 hours before legal shooting time. Admittance to the hunt area ends 30 minutes before legal shooting time. Hunters must be checked out and exit the area by noon. Scouting for waterfowl hunting may be conducted the day before the start of the teal season and each split of the duck season for the Buffalo Lake Compartment.

To Seadrift








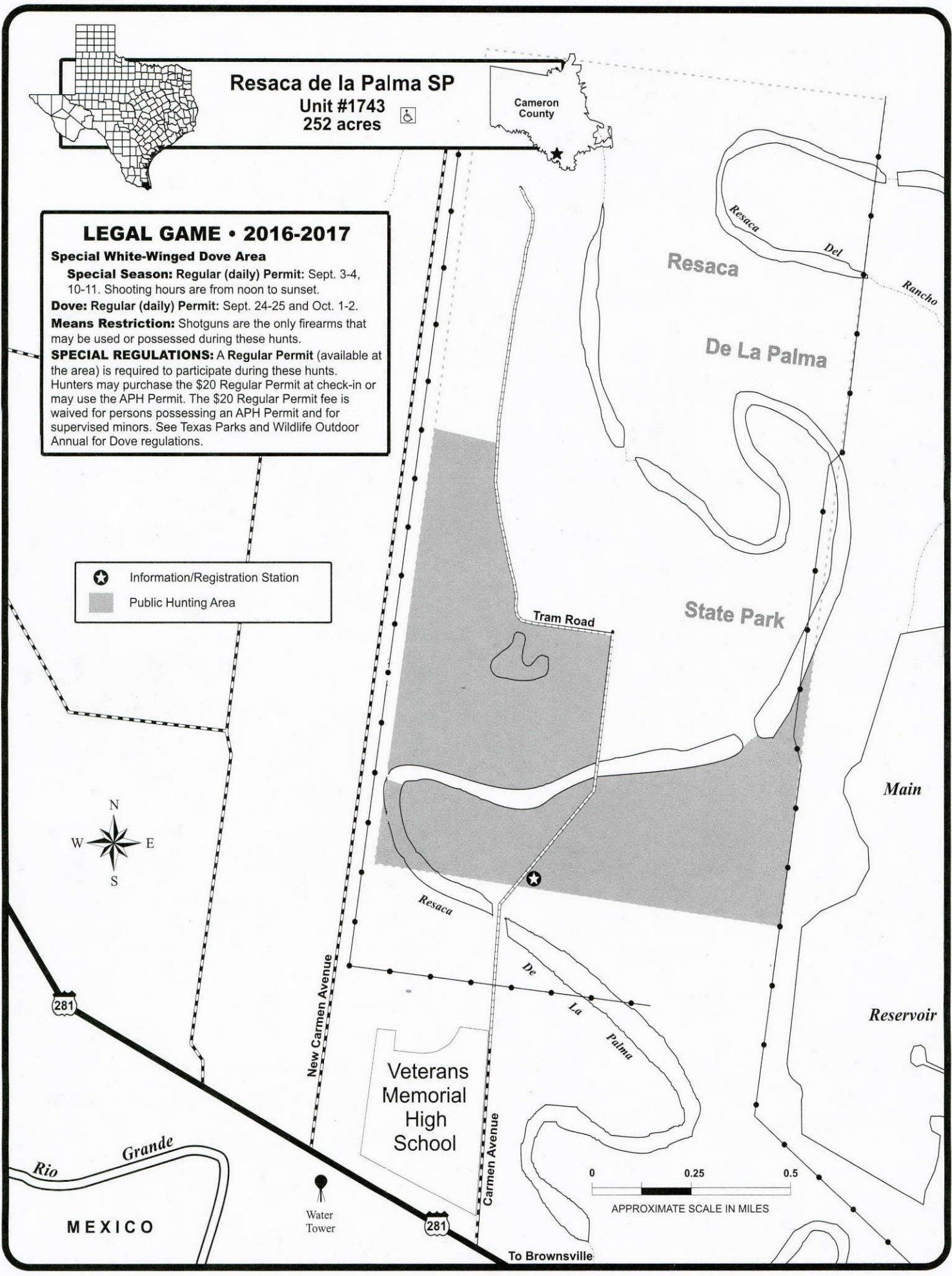
Resaca de la Palma SP
Unit #1743
252 acres



LEGAL GAME • 2016-2017

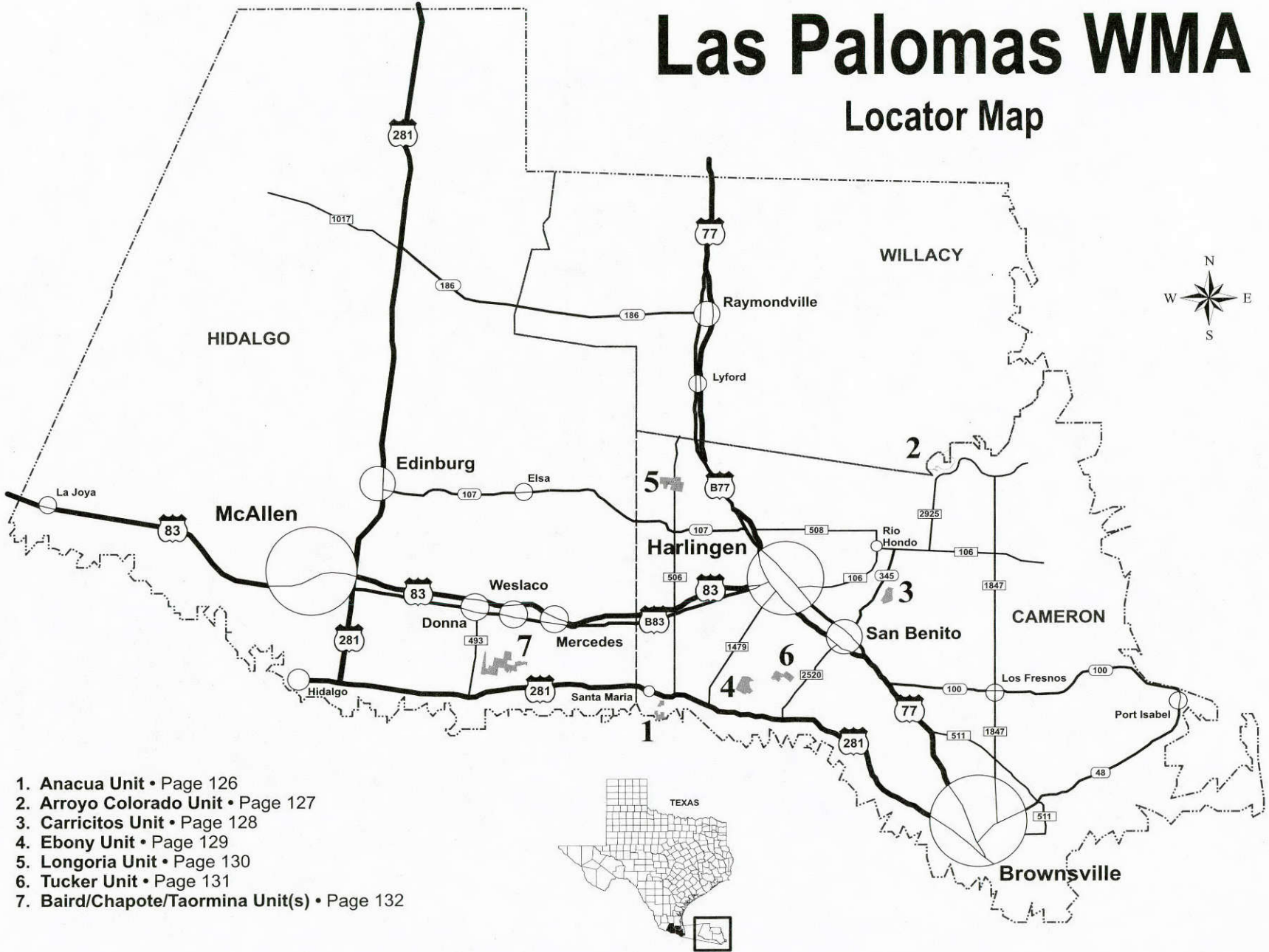
Special White-Winged Dove Area
Special Season: Regular (daily) Permit: Sept. 3-4, 10-11. Shooting hours are from noon to sunset.
Dove: Regular (daily) Permit: Sept. 24-25 and Oct. 1-2.
Means Restriction: Shotguns are the only firearms that may be used or possessed during these hunts.
SPECIAL REGULATIONS: A Regular Permit (available at the area) is required to participate during these hunts. Hunters may purchase the \$20 Regular Permit at check-in or may use the APH Permit. The \$20 Regular Permit fee is waived for persons possessing an APH Permit and for supervised minors. See Texas Parks and Wildlife Outdoor Annual for Dove regulations.

-  Information/Registration Station
-  Public Hunting Area



Las Palomas WMA

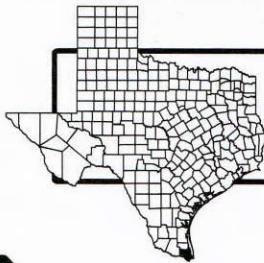
Locator Map



- 1. Anacua Unit • Page 126
- 2. Arroyo Colorado Unit • Page 127
- 3. Carricitos Unit • Page 128
- 4. Ebony Unit • Page 129
- 5. Longoria Unit • Page 130
- 6. Tucker Unit • Page 131
- 7. Baird/Chapote/Taormina Unit(s) • Page 132

To Progreso

281



Las Palomas WMA
Anacua Unit #744
220 acres



Santa Maria

River Road

281

To Brownsville

LEGAL GAME • 2016-2017

Special White-Winged Dove Area

Special Season: Regular (daily) Permit. Sept. 3-4, 10-11. Shooting hours are from noon to sunset.

Regular Season: Sept. 23-Nov. 9, Dec. 17-Jan. 23.

Chachalaca: Each day of the Chachalaca season

Quail: Each day of the Quail season.

Rabbits & Hares: Concurrent with hunt dates for dove and quail.

Means Restriction: Shotguns are the only firearms that may be used or possessed during these hunts.

SPECIAL REGULATIONS: On-site registration is required only for the Special Season White-winged Dove hunters. A **Regular Permit** (available at the area) is required to participate during the Special Season White-winged Dove hunts. Hunters may purchase the \$20 Regular Permit at check-in or may use the APH Permit. The \$20 Regular Permit fee is waived for persons possessing an APH Permit and for supervised minors.

-  Information / Registration Station
-  Designated Parking Area
-  Public Hunting Area
-  Recommended Dove Hunting Area
-  Designated Walking Path
-  Border Fence

Rio

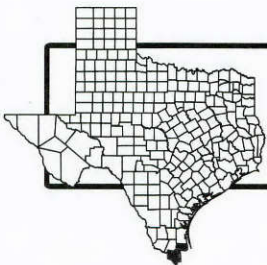
Grande

MEXICO



APPROXIMATE SCALE IN MILES

River



Las Palomas WMA
Arroyo Colorado Unit #739
57 acres







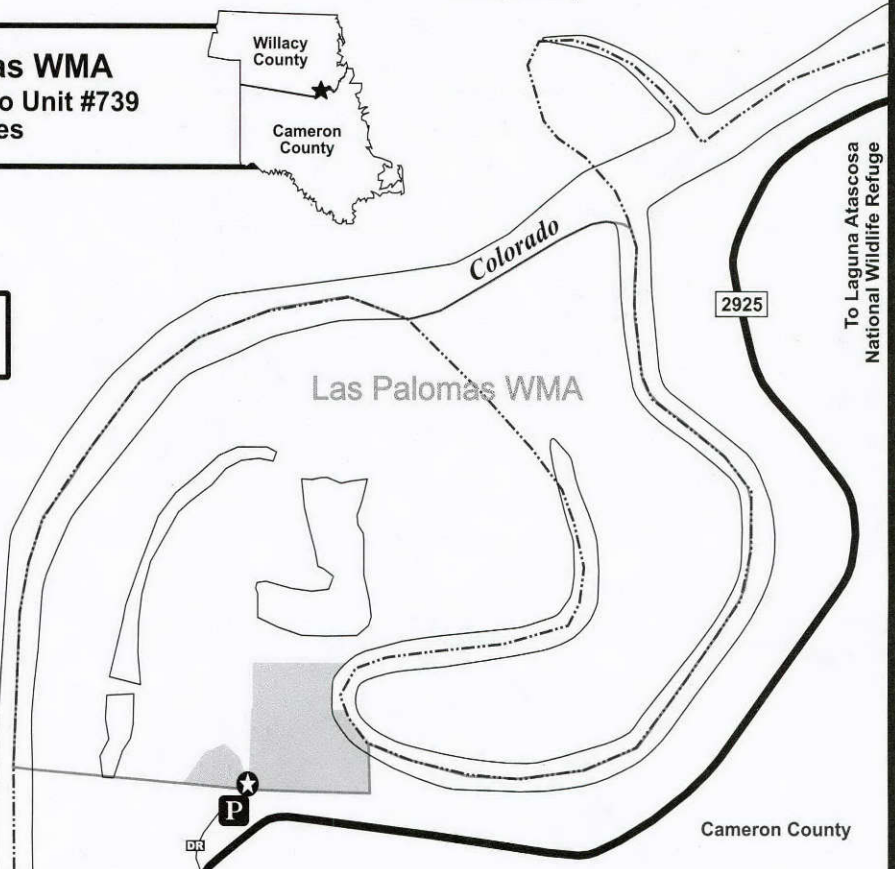
Willacy County

Willacy County

Cameron County

ENTIRE AREA CLOSED: Oct. 29-30, Nov. 12-13, 25-27, Dec. 10-11, 27-30, Jan. 6-8, 16-20.

-  Information Station
-  Public Hunting Area
-  Information Station
-  Designated Public Hunting Road



To Laguna Atascosa
National Wildlife Refuge

Cameron County

Willacy County

Cameron County


LEGAL GAME • 2016-2017

Special White-Winged Dove Area
Special Season: Sept. 3-4, 10-11. Shooting hours are from noon to sunset.
Regular Season: Sept. 23-Nov. 9, Dec. 17-Jan. 23.
Quail: Each day of the Quail season.
Rabbits & Hares: Concurrent with hunt dates for dove and quail.
Means Restriction: Shotguns are the only firearms that may be used or possessed during these hunts.

Arroyo

2925

Johnson Road



APPROXIMATE SCALE IN MILES



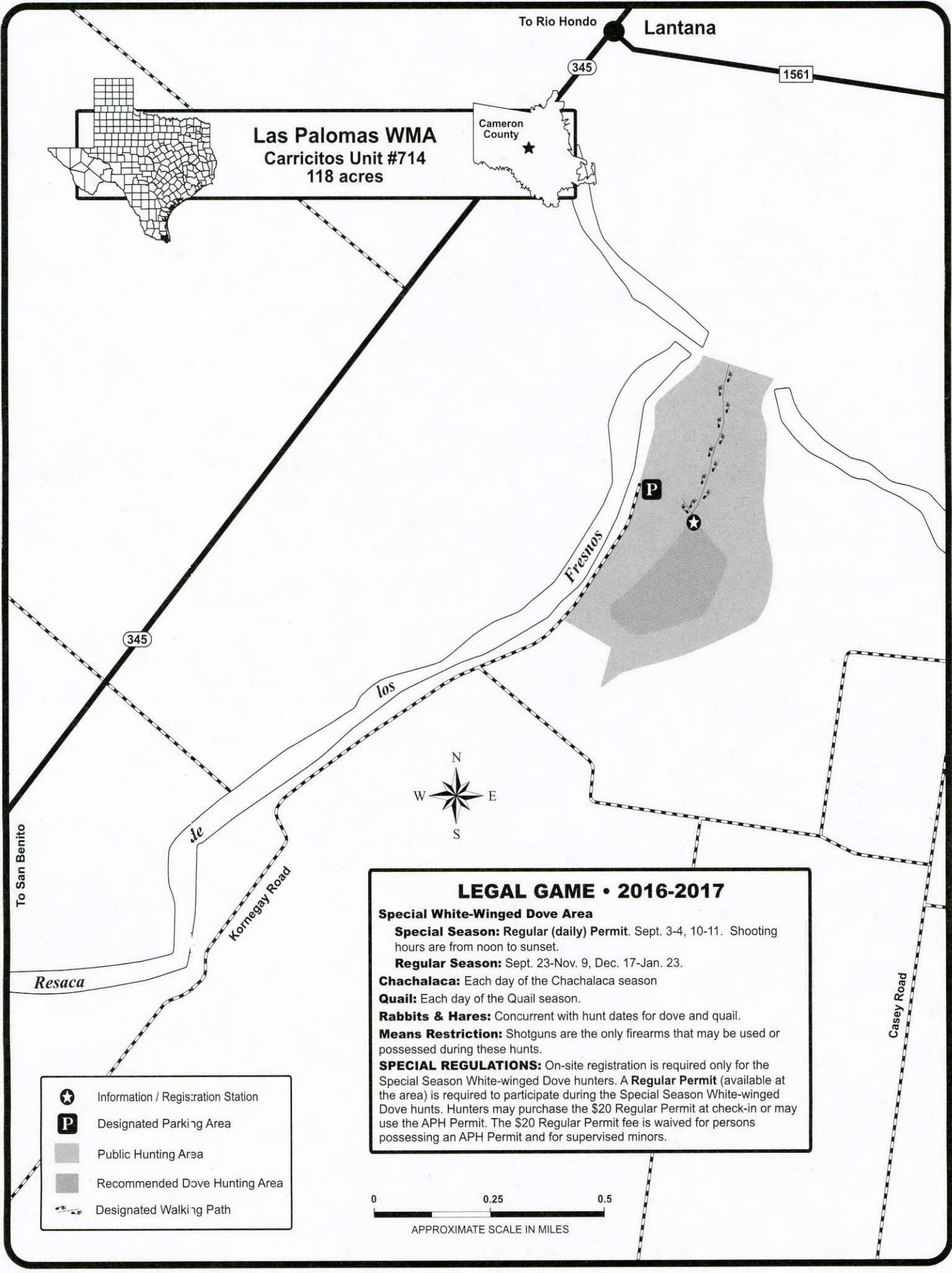
Centerline Road

Alexander Road

Tauberd Road

North Olmito Road

To FM 106 and Rio Hondo

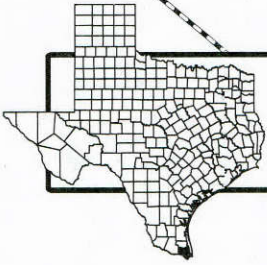


To Rio Hondo

Lantana

345

1561



Las Palomas WMA
Carricitos Unit #714
118 acres



Cameron County

345

To San Benito



LEGAL GAME • 2016-2017

Special White-Winged Dove Area

Special Season: Regular (daily) Permit. Sept. 3-4, 10-11. Shooting hours are from noon to sunset.

Regular Season: Sept. 23-Nov. 9, Dec. 17-Jan. 23.


Chachalaca: Each day of the Chachalaca season

Quail: Each day of the Quail season.

Rabbits & Hares: Concurrent with hunt dates for dove and quail.

Means Restriction: Shotguns are the only firearms that may be used or possessed during these hunts.

SPECIAL REGULATIONS: On-site registration is required only for the Special Season White-winged Dove hunters. A **Regular Permit** (available at the area) is required to participate during the Special Season White-winged Dove hunts. Hunters may purchase the \$20 Regular Permit at check-in or may use the APH Permit. The \$20 Regular Permit fee is waived for persons possessing an APH Permit and for supervised minors.

-  Information / Registration Station
-  Designated Parking Area
-  Public Hunting Area
-  Recommended Dove Hunting Area
-  Designated Walking Path



APPROXIMATE SCALE IN MILES

Casey Road

Rangerville

675

509

Las Palomas WMA
Ebony Unit #719
266 acres

Cameron County

1479

675

Jimenez Road

De Los Santos

Resaca del Rancho

To US 281

Pecan Road

Resaca del Rancho Viejo

-  Information Station
-  Public Hunting Area
-  Recommended Dove Hunting Area
-  Stream/bed
-  Field Road

LEGAL GAME • 2016-2017

Special White-Winged Dove Area

Special Season: Sept. 3-4, 10-11. Shooting hours are from noon to sunset.

Regular Season: Sept. 23-Nov. 9, Dec. 17-Jan. 23.

Quail: Each day of the Quail season.

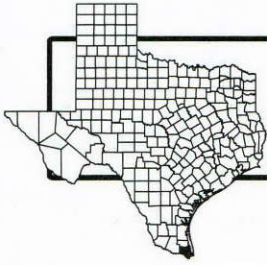
Chachalaca: Each day of the Chachalaca season.

Rabbits & Hares: Concurrent with hunt dates for dove and quail.

Means Restriction: Shotguns are the only firearms that may be used or possessed during these hunts.



APPROXIMATE SCALE IN MILES



Las Palomas WMA
Longoria Unit #741
 373 acres



Sebastian

506

Willacy County
 Cameron County

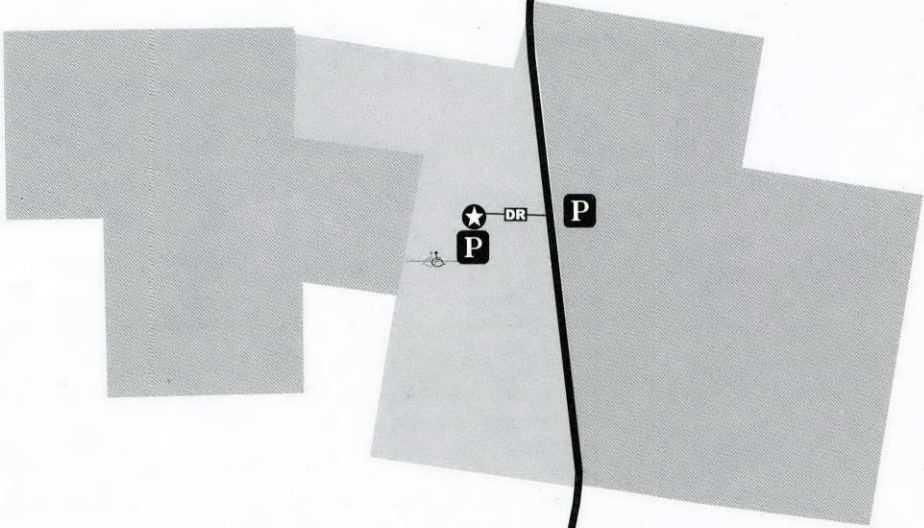
- Information Station
- Designated Parking Area
- ADA Compliant Access Trail
- Public Hunting Area
- Recommended Dove Hunting Area
- Designated Public Hunting Road

506

LEGAL GAME • 2016-2017


Special White-Winged Dove Area
Special Season: Sept. 3-4, 10-11. Shooting hours are from noon to sunset.
Regular Season: Sept. 23-Nov. 9, Dec. 17-Jan. 23.
Chachalaca: Each day of the Chachalaca season
Quail: Each day of the Quail season.
Rabbits & Hares: Concurrent with hunt dates for dove and quail.
Means Restriction: Shotguns are the only firearms that may be used or possessed during these hunts.

ENTIRE AREA CLOSED: Jan. 14-15, 21-22, 28-29.



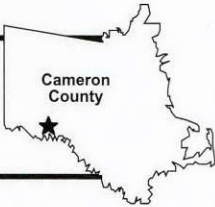
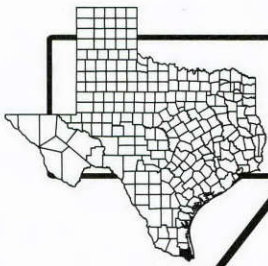
506





To Santa Rosa



Las Palomas WMA
Tucker Unit #740
175 acres

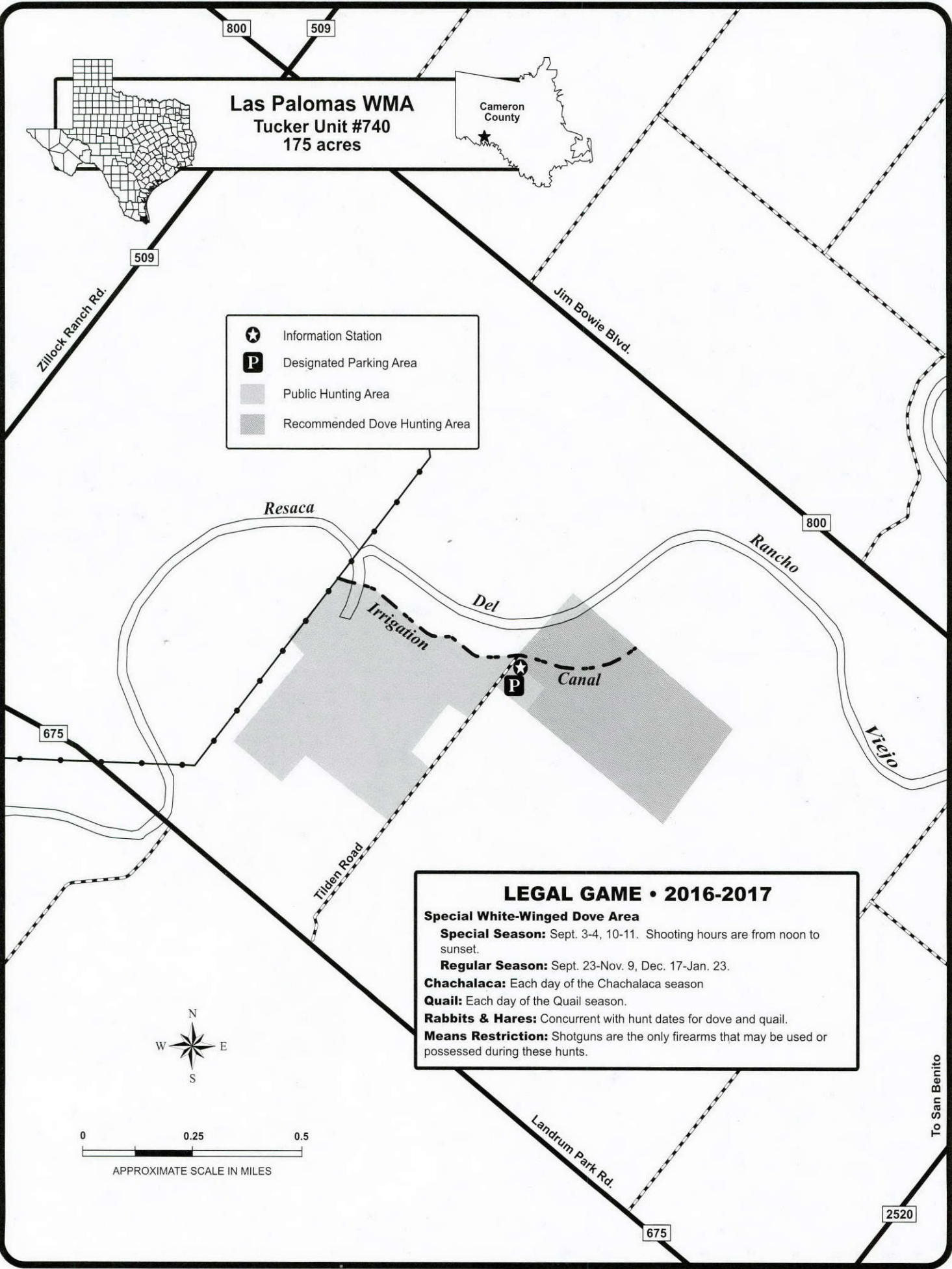

Cameron
 County



-  Information Station
-  Designated Parking Area
-  Public Hunting Area
-  Recommended Dove Hunting Area

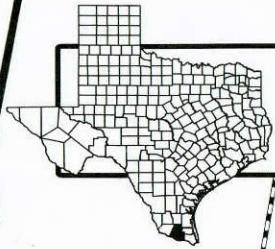
LEGAL GAME • 2016-2017

Special White-Winged Dove Area
Special Season: Sept. 3-4, 10-11. Shooting hours are from noon to sunset.
Regular Season: Sept. 23-Nov. 9, Dec. 17-Jan. 23.
Chachalaca: Each day of the Chachalaca season
Quail: Each day of the Quail season.
Rabbits & Hares: Concurrent with hunt dates for dove and quail.
Means Restriction: Shotguns are the only firearms that may be used or possessed during these hunts.



To San Benito

To Donna



Las Palomas WMA Units #710, #715, and #718 942 total acres

Hidalgo County

LEGAL GAME • 2016-2017

Special White-Winged Dove Area

Special Season: Regular (daily) Permit: Sept. 3-4. Shooting hours are from noon to sunset.

Special Season: APH only: Sept. 10-11. Shooting hours are from noon to sunset.

Regular Season: Sept. 23-Nov. 9, Dec. 17-Jan. 23.

Chachalaca: Each day of the Chachalaca season.

Quail: Each day of the Quail season.

Rabbits & Hares: Concurrent with hunt dates for dove and quail.

Means Restriction: Shotguns are the only firearms that may be used or possessed during these hunts.

SPECIAL REGULATIONS: A Regular Permit (available at the area) and on-site registrations is required to participate during the **first two days** of the Special Season White-winged Dove hunts. Hunters may purchase the \$20 Regular Permit at check-in or may use the APH Permit. The \$20 Regular Permit fee is waived for persons possessing an APH Permit and for supervised minors.

493

**Baird Unit #710
122 Acres**

715

Victoria Road

715

715

718

718

Levee Road

Llano

Grande

Lake

**Chapote Unit #718
220 Acres**

710

715

**Taormina Unit #715
600 Acres**



Information / Registration Station
(during the 1st two days of special
white-winged dove season only)



Public Hunting Area



Recommended Dove Hunting Area



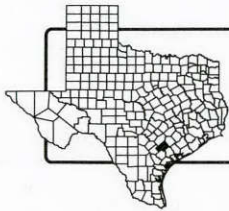
Stream/bed



0 0.25 0.5



APPROXIMATE SCALE IN MILES



Burns West
Unit #2393
606 acres



LEGAL GAME • 2016-2017

OSR Required Sept. 23-Oct. 2

Dove:

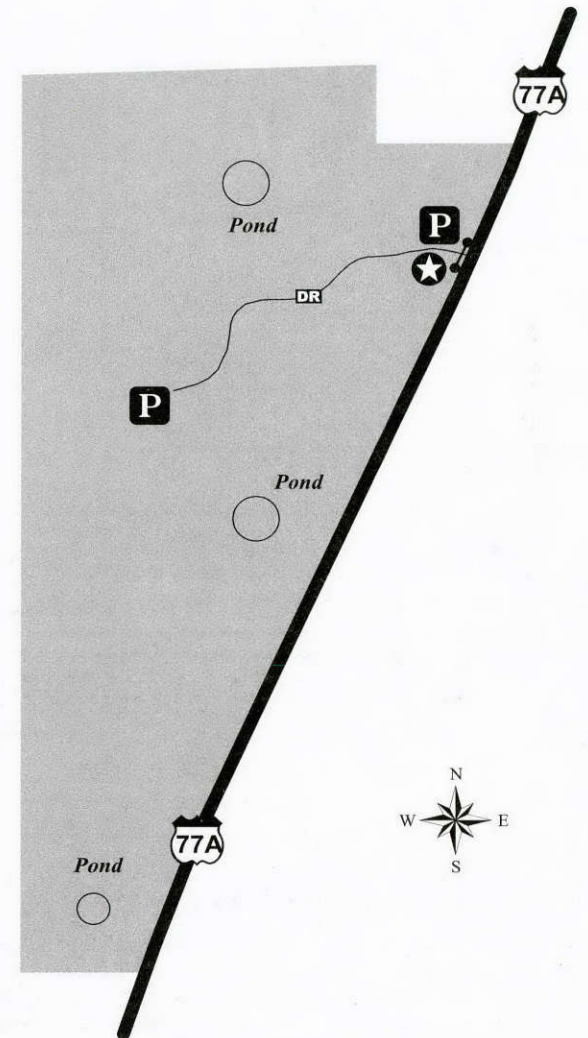
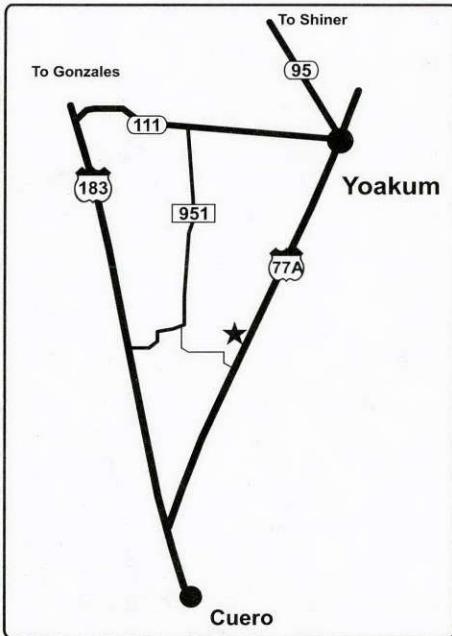
Regular Season: Sept. 23-Nov. 13 (Mourning, White-winged, Eurasian Collared, and Feral Pigeon).

Feral Hog: May be taken while hunting dove.

Means Restrictions: Shotguns using slugs or buckshot are the only legal means for taking hogs.

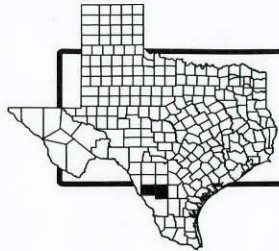
Special Regulations: The entrance gate must remain locked at all times. The combination is the unit number (2393). During wet weather use entrance parking area only.

-  Information/Registration Station
-  Gate / Designated Entrance
-  Designated Parking Area
-  Public Hunting Area
-  Designated Public Hunting Road



To Cotulla

81



Chaparral WMA
Unit #700
15,200 acres

Dimmit County

La Salle County

LEGAL GAME • 2016-2017

ALL PUBLIC USERS MUST REGISTER AT THE AREA HEADQUARTERS.

NOTE: Only the following species are legal to hunt and only on the dates designated below. Hunters are limited to the first 150 persons registered per day.

Special White-Winged Dove Area

Special Season: Sept. 3-4, 10-11. Shooting hours are from noon to sunset.

Regular Season: Sept. 23-25, and Oct. 8-9 provided that these dates occur during the Special White-Winged Dove Area season for Dimmit and LaSalle counties. Shooting hours are ½ hour before sunrise to sunset.

Quail: Oct. 29-30, Nov 2,9,16, Dec. 10-11, 21, and Jan. 7-8. Shooting hours are ½ hour before sunrise to sunset.

Rabbits & Hares: Concurrent with hunt dates and times for dove and quail, including youth

YOUTH HUNTS

Youth/Adult Quail: Oct. 22-23. Each party of 4 persons must have at least 1 youth under 17 years of age to participate. Hunters are limited to the first 150 persons registered per day.

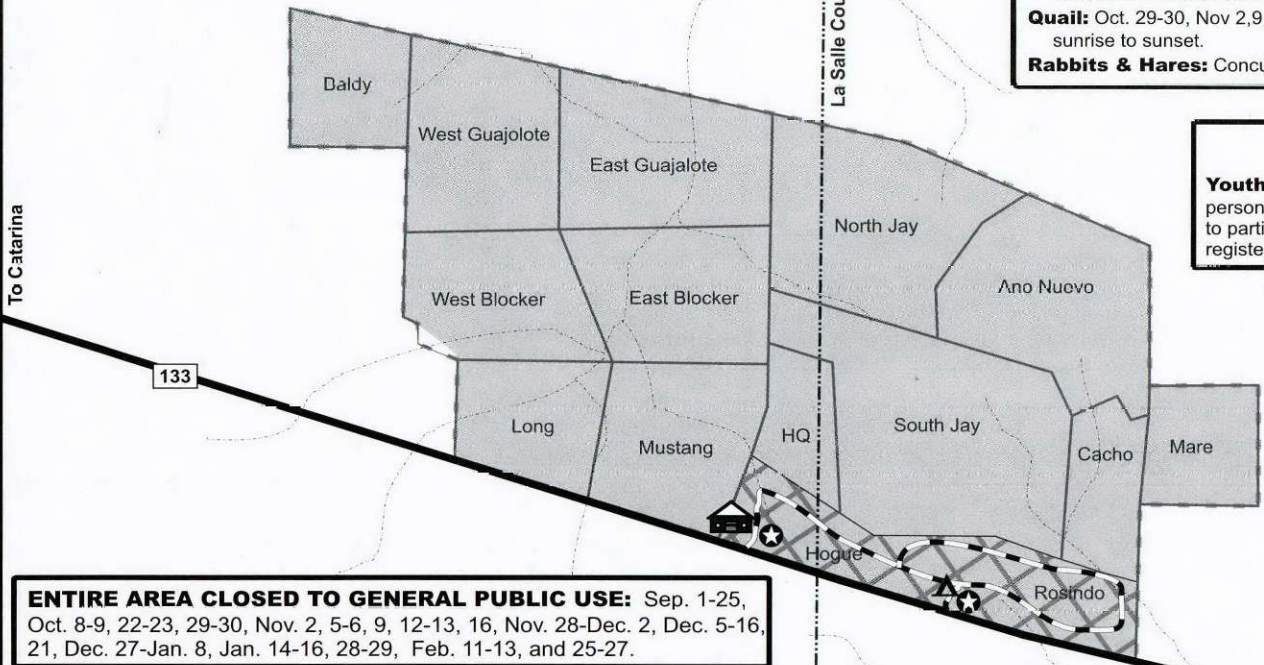
POSTCARD SELECTION HUNTS

Quail, Feral Hog, Multi-Species.

See front section of booklet for Postcard Selection Hunt information.

NOTICE

No general seasons for big game. All deer, javelina, and feral hog hunts are by drawn special permit only. See the Public Hunt Draw System on the TPWD website for more information.




ENTIRE AREA CLOSED TO GENERAL PUBLIC USE: Sep. 1-25, Oct. 8-9, 22-23, 29-30, Nov. 2, 5-6, 9, 12-13, 16, Nov. 28-Dec. 2, Dec. 5-16, 21, Dec. 27-Jan. 8, Jan. 14-16, 28-29, Feb. 11-13, and 25-27.

SPECIAL REGULATIONS: A \$20 Regular Permit (available at the Area Headquarters) is required to participate in dove, quail, and small game hunts. Regular permit fees are waived for persons possessing an Annual Public Hunting Permit and for supervised minors. Hunters must check in and out through the WMA check station.

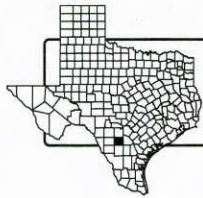
All shotgun hulls, shell boxes and other trash must be retrieved from the field by hunters and disposed of off the WMA. Portions of the Chaparral WMA will be closed due to ongoing Mineral Activities or Research on the Area. Such closures are necessary for safety reasons but will be limited by staff to provide as quality an experience as possible. Removing plants, shed antlers, artifacts, skulls, and/or live animals is prohibited. Killing of rattlesnakes or any other wildlife species other than legal game animals is prohibited. The use of ATV/ORVs is prohibited. The use of horses is prohibited. Overnight access is limited to the designated campsites ONLY. **Open period for general public use on the WMA is Apr. 1 - Aug. 31** and is limited to the area designated on the area map (Hogue & Rosindo Pastures Only). On-site Registration is required at the Area Headquarters or Camping Area Kiosk for all visitors year-round. No permit required for the Driving or Walking trails. Other visitation by appointment is available for educational groups, field days, or special interest. Visit the Chaparral WMA Facebook page for further information or call the Area office at 830/676-3413 or e-mail at cwma@tpwd.texas.gov.

- Public Hunting Area
- Area Headquarters
- Information / Registration Station Designated Entry Point
- Designated Camping Area
- General Use Area (Apr. 1-Aug. 31)
- Stream/bed



To Laredo

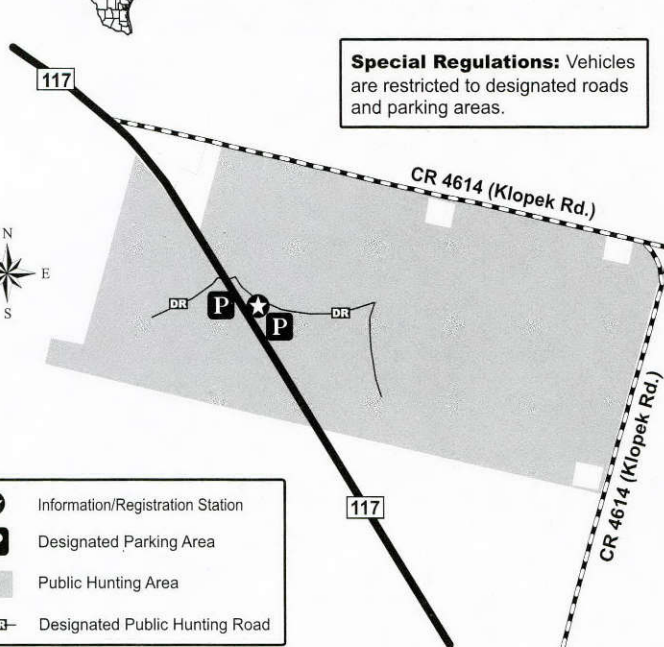
Dimmit County



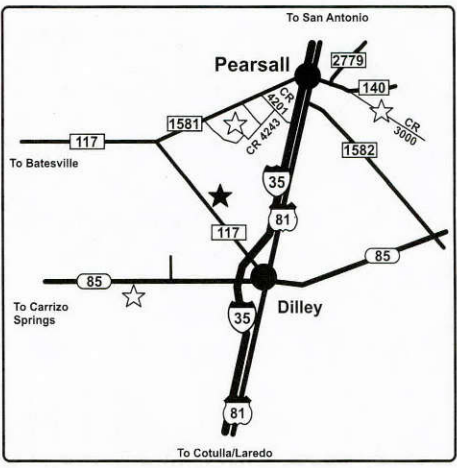
Mimosa Farms 526
Unit #2418
526 acres

Frio
 *

Special Regulations: Vehicles are restricted to designated roads and parking areas.



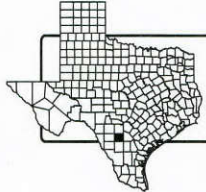
- Information/Registration Station
- Designated Parking Area
- Public Hunting Area
- Designated Public Hunting Road



LEGAL GAME • 2016-2017

OSR Required Each Day

Special White-winged Dove Area:
Special Season: CLOSED.
Regular Season: Sept. 23-Oct. 31. (Mourning, White-winged, White-tipped, Eurasian Collared, and Feral Pigeon).



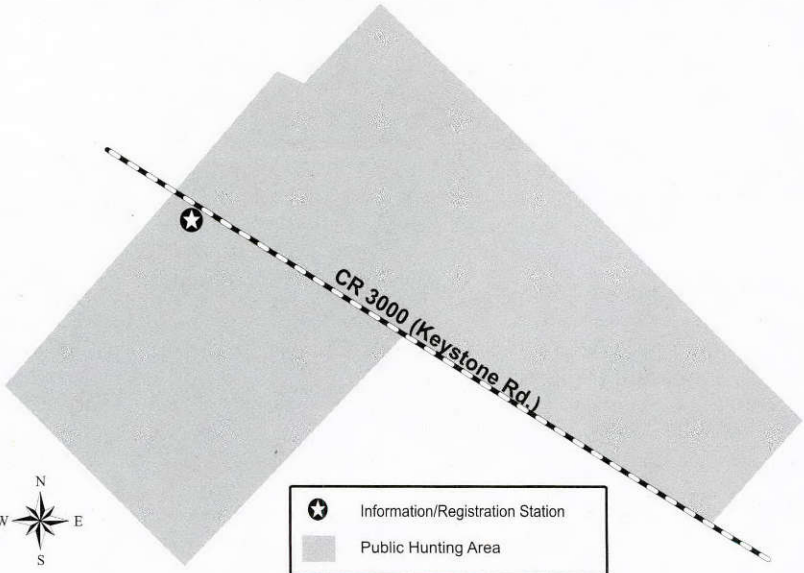
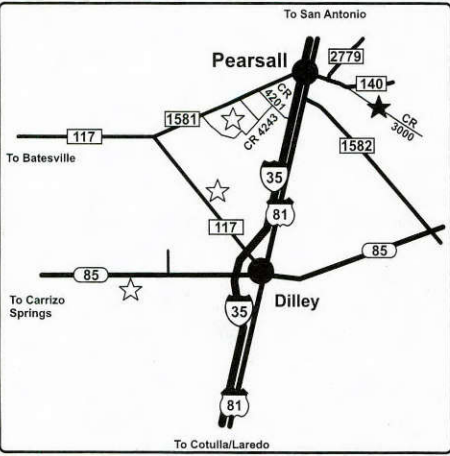
Keystone
Unit #2460
399 acres

Frio
 *

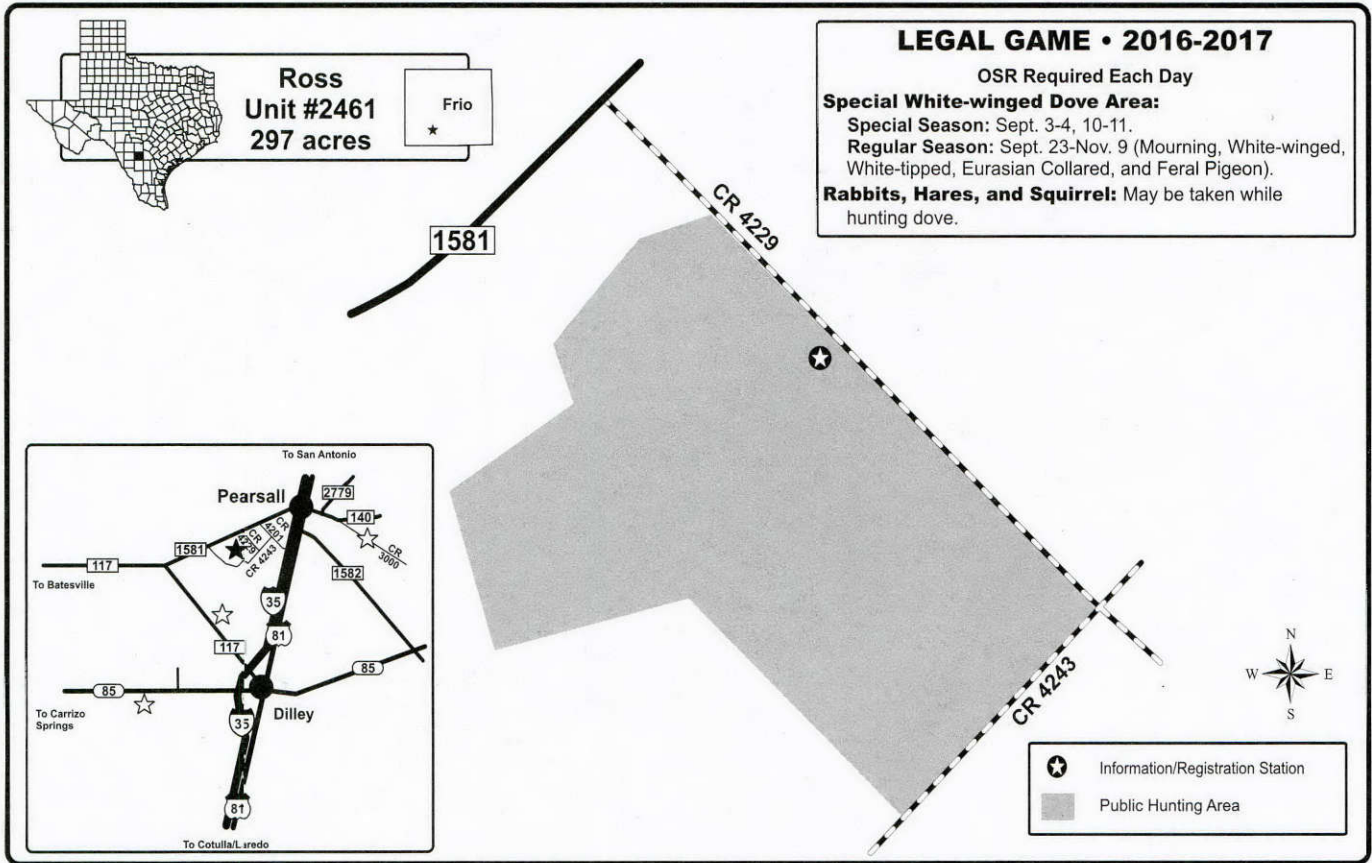
LEGAL GAME • 2016-2017

OSR Required Each Day

Special White-winged Dove Area:
Special Season: Sept. 3-4, 10-11.
Regular Season: Sept. 23-Nov. 9 (Mourning, White-winged, White-tipped, Eurasian Collared, and Feral Pigeon).
Rabbits, Hares, and Squirrels: May be taken while hunting dove.



- Information/Registration Station
- Public Hunting Area



TICK-BORNE DISEASES IN TEXAS

Each year Texans contract Lyme disease, Rocky Mountain spotted fever, ehrlichiosis and relapsing fever. All of these diseases are transmitted by the bite of an infected tick. If caught early, these diseases can almost always be cured. If left untreated, they can be serious or even fatal.

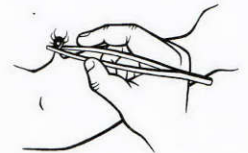
Early symptoms of these diseases mimic the "flu," and include fever, headache, tiredness, stiff neck or neck pain, muscle aches, and joint pain. Sometimes a rash is also present. If you develop flu-like symptoms (with or without a rash) after a tick bite, you should see a physician right away.

To protect yourself and your family

- Wear light-colored clothing so that ticks can easily be seen.
- Tuck pant legs into socks to keep ticks off of your skin.
- Wear long-sleeved shirts and keep shirt tails tucked in.
- Use insect repellent according to package instructions.
- Inspect exposed skin every few hours for ticks.
- Do a thorough, full-body tick check when you come in and remove any attached ticks.
- Frequently check your pets for ticks. In addition to bringing ticks into your home, pets can contract tick-borne diseases.

To remove an attached tick

- Use tweezers to grasp the tick's mouthparts as close to the skin as possible.
- If tweezers are not available use a tissue to protect your fingers.
- With a steady motion, pull the tick straight out.
- After removal, you can mail the live tick to the Texas Department of Health Laboratory (address below) for identification and testing. Please use a container with a secure lid. Putting a small piece of tissue moistened with a single drop of water in the container will help keep the tick alive.



For More Information

For more information on tick-borne diseases in Texas, contact your local health department or the Texas Department of Health, 1100 West 49th St., Austin, TX 78756.

www.TickTexas.org



Frio County Complex
Bigfoot
 (Unit #2471) 562 acres
North Bigfoot
 (Unit #2475) 162 acres

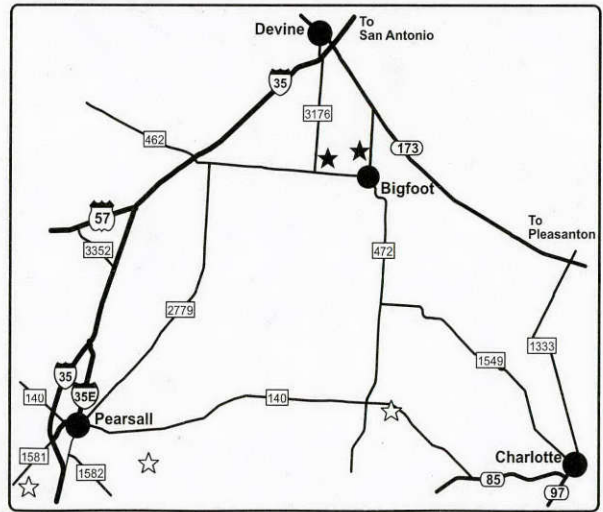
★
Frio



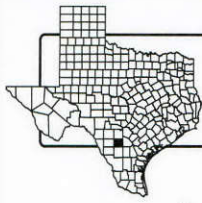
LEGAL GAME • 2016-2017

OSR Required Each Day

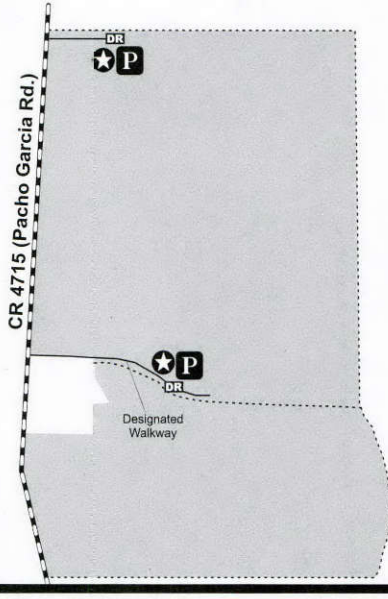
Special White-winged Dove Area:
 Special Season: Sept. 3-4, 10-11.
 Regular Season: Sept. 23-Nov. 9 (Mourning, White-winged, White-tipped, Eurasian Collared, and Feral Pigeon).
Rabbits, Hares, and Squirrels: May be taken while hunting dove.



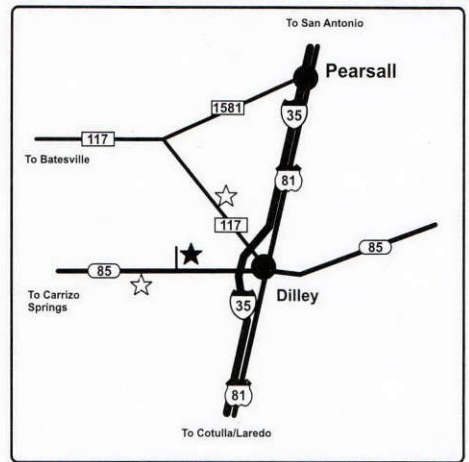
★ Information/Registration Station
 ■ Public Hunting Area



**State Highway 85
Unit #2251
280 acres**



- Information/Registration Station
- Designated Parking Area
- Public Hunting Area
- Designated Public Hunting Road
- Fence



Special Regulations: Vehicular access restricted to designated roads. Park only in designated parking areas. Keep gates closed to prevent escape of livestock.

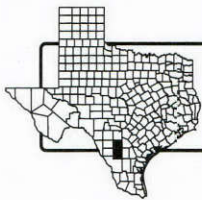
LEGAL GAME • 2016-2017

OSR Required Each Day

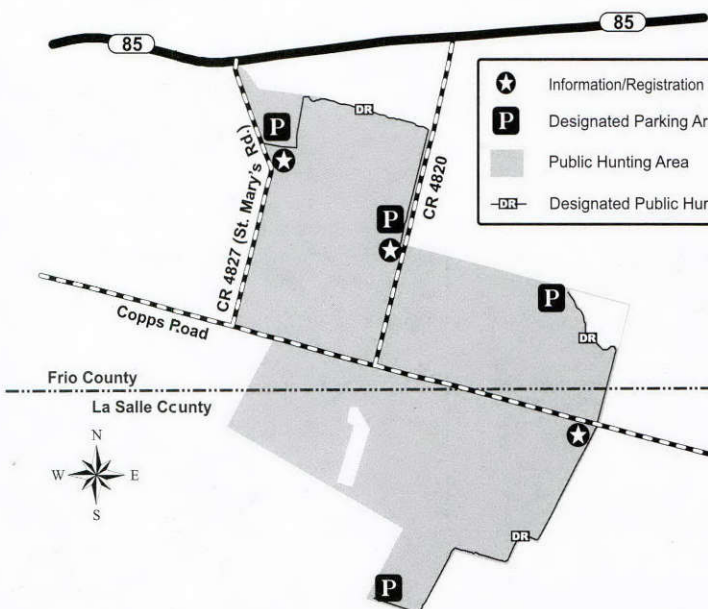
Special White-winged Dove Area:

Special Season: Sept. 3-4, 10-11.

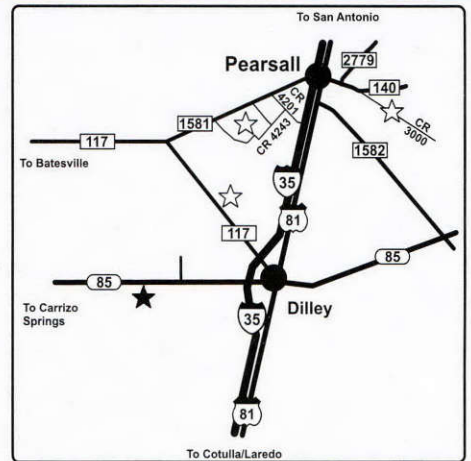
Regular Season: Sept. 23-Nov. 9 (Mourning, White-winged, Eurasian Collared, and Feral Pigeon).



**Mimosa Farms
Unit #2378
1,451 acres**



- Information/Registration Station
- Designated Parking Area
- Public Hunting Area
- Designated Public Hunting Road



LEGAL GAME • 2016-2017

OSR Required Each Day

Special White-winged Dove Area:

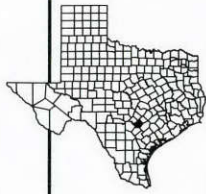
Special Season: CLOSED.

Regular Season: Sept. 23-Oct. 31 (Mourning, White-winged, White-tipped, Eurasian Collared, and Feral Pigeon).

Special Regulations: Vehicles are restricted to designated roads and parking areas. Keep gates closed to prevent escape of livestock.

Guadalupe County Complex

Engel Road
(Unit #2356) 200 acres
Green Valley Road
(Unit #2357) 202 acres
Weil Road
(Unit #2358) 703 acres

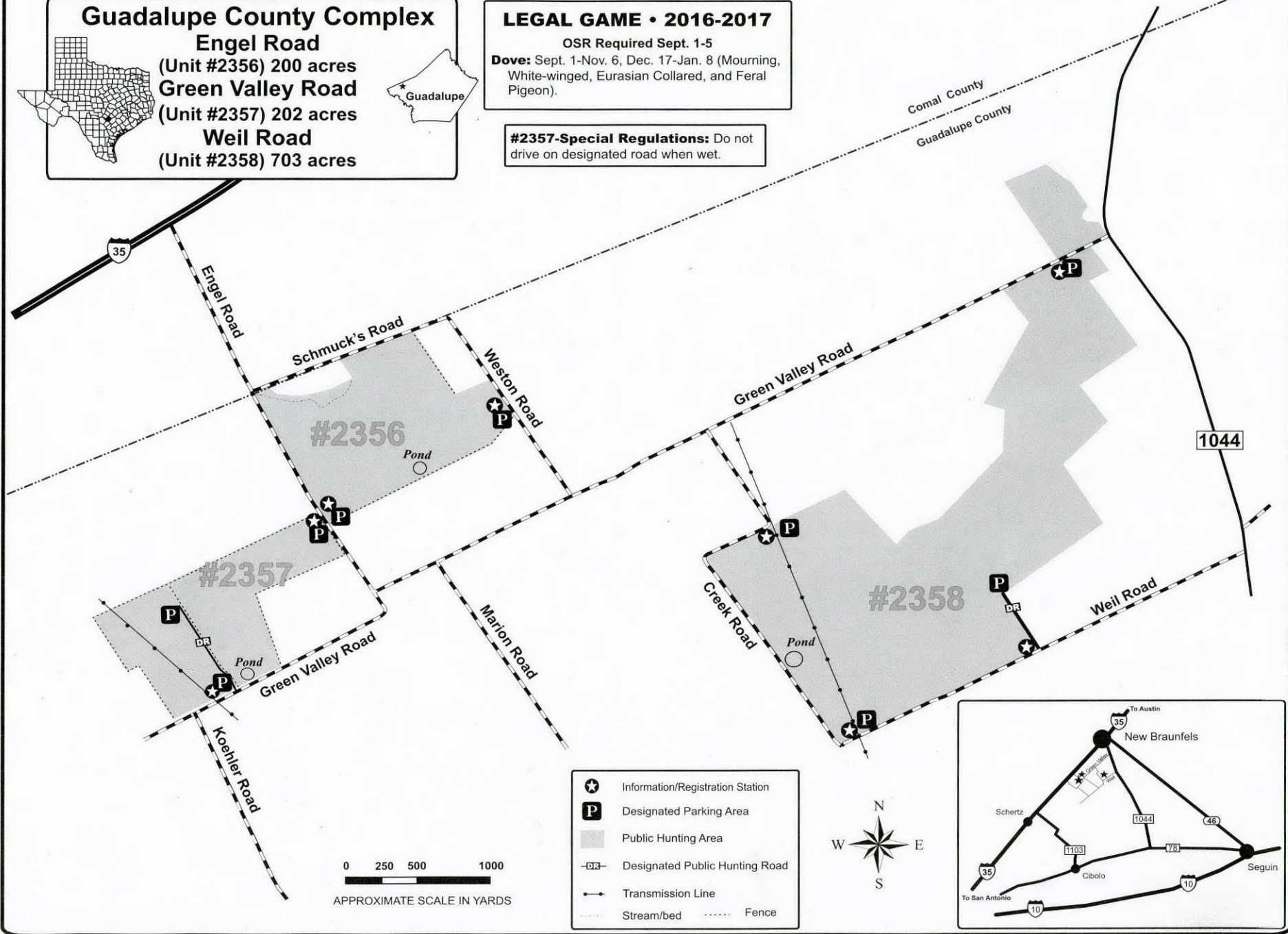


LEGAL GAME • 2016-2017

OSR Required Sept. 1-5

Dove: Sept. 1-Nov. 6, Dec. 17-Jan. 8 (Mourning, White-winged, Eurasian Collared, and Feral Pigeon).

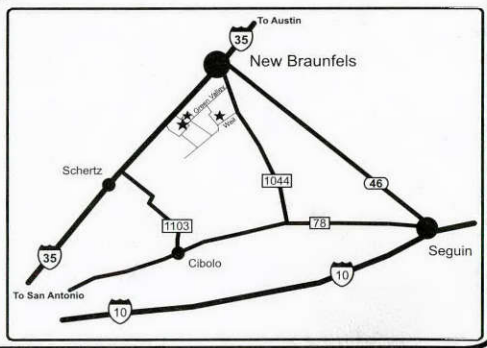
#2357-Special Regulations: Do not drive on designated road when wet.

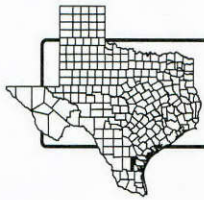


Comal County
Guadalupe County

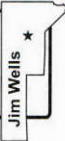
1044

- Information/Registration Station
- Designated Parking Area
- Public Hunting Area
- Designated Public Hunting Road
- Transmission Line
- Stream/bed
- Fence



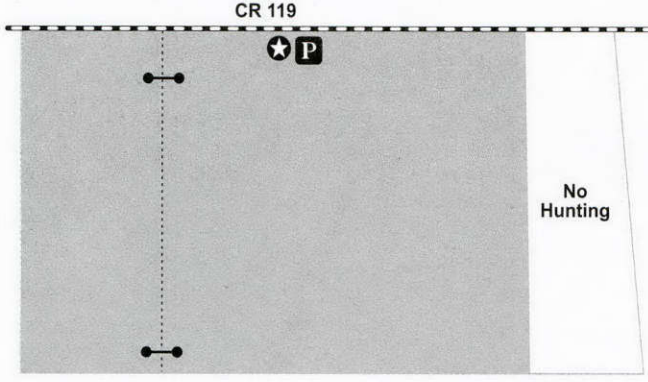
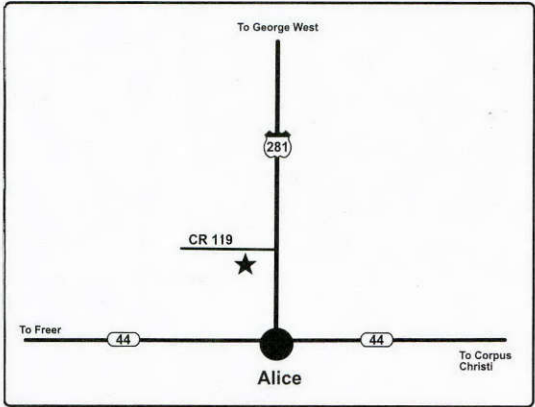


Tovar Ranch
Unit #2078
284 acres

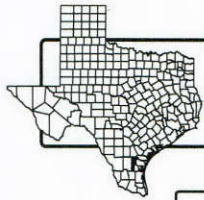


LEGAL GAME • 2016-2017
 OSR Required Each Day
Special White-winged Dove Area:
Special Season: CLOSED
Regular Season: Sept. 23-Nov. 9 (Mourning, White-winged, White-tipped, Eurasian Collared, and Feral Pigeon).

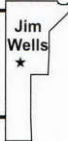
Special Regulations: No smoking on the premises.



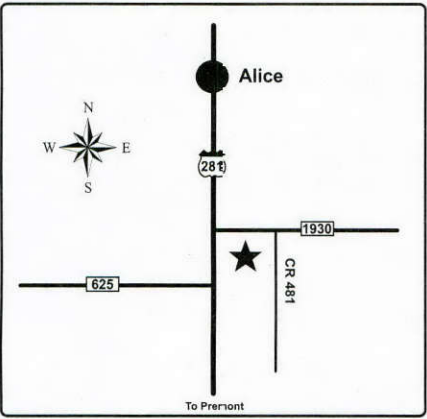
- Information/Registration Station
- Designated Parking Area
- Public Hunting Area
- Fence
- Gate



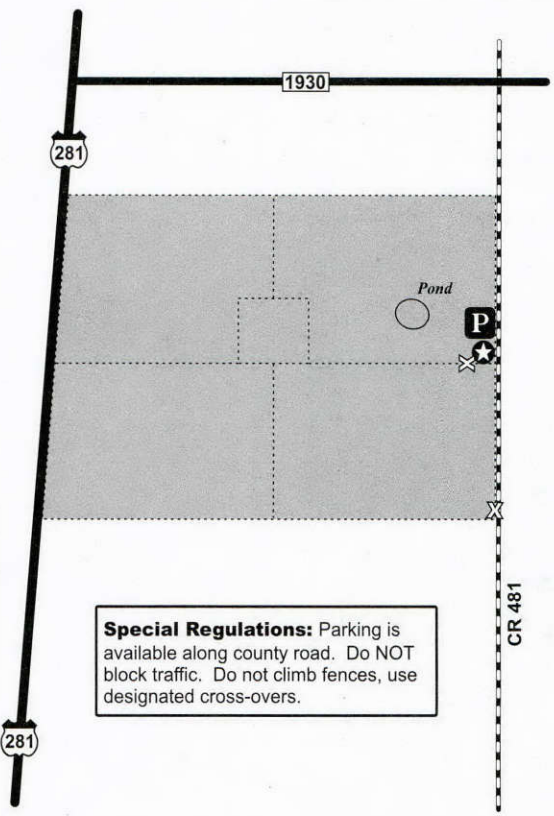
South Alice
Unit #2081
173 acres



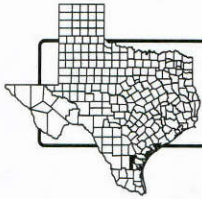
LEGAL GAME • 2016-2017
 OSR Required Each Day
Special White-winged Dove Area:
Special Season: CLOSED
Regular Season: Sept. 23-Nov. 9 (Mourning, White-winged, White-tipped, Eurasian Collared, and Feral Pigeon).



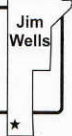
- Information/Registration Station
- Designated Parking Area
- Public Hunting Area
- Fence
- Cross-Over



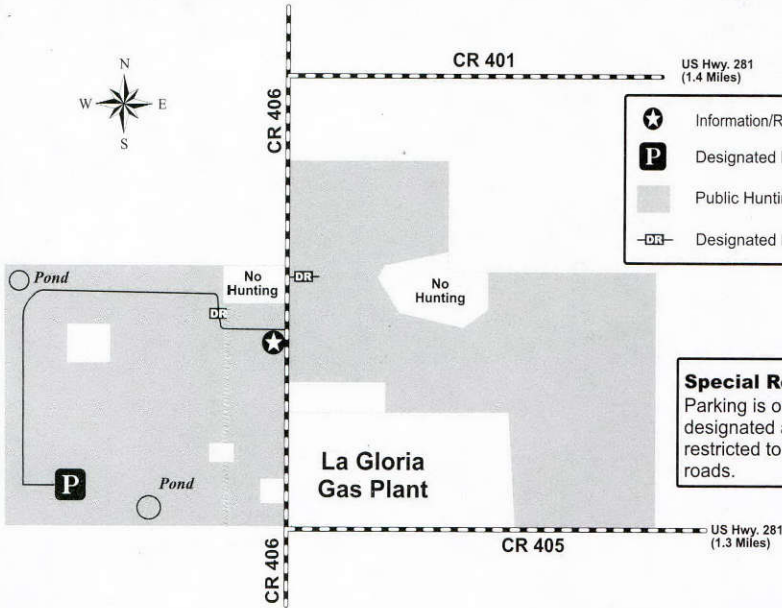
Special Regulations: Parking is available along county road. Do NOT block traffic. Do not climb fences, use designated cross-overs.



Hornsby East & West
Unit #2082
300 acres

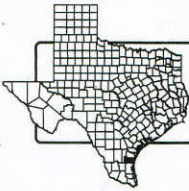
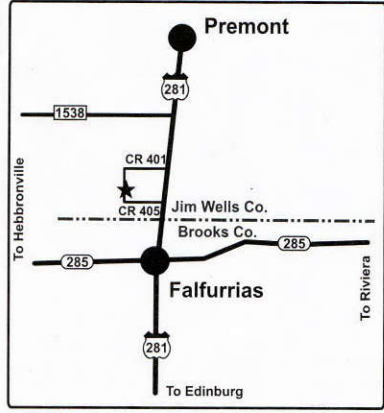


LEGAL GAME • 2016-2017
 OSR Required Each Day
Special White-winged Dove Area:
Special Season: Sept. 3-4, 10-11.
Regular Season: Sept. 23-Nov. 9 (Mourning, White-winged, White-tipped, Eurasian Collared, and Feral Pigeon).



- Information/Registration Station
- Designated Parking Area
- Public Hunting Area
- Designated Public Hunting Road

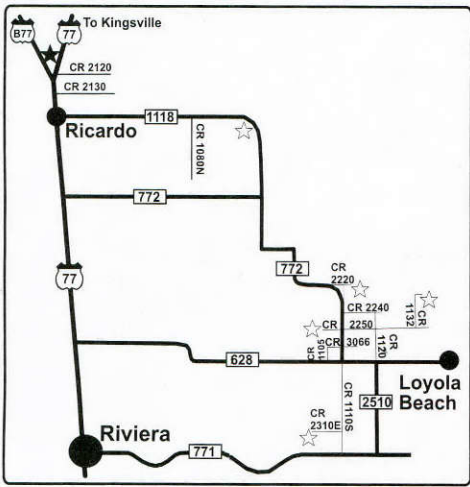
Special Regulations:
 Parking is only allowed in designated areas. Driving is restricted to designated roads.



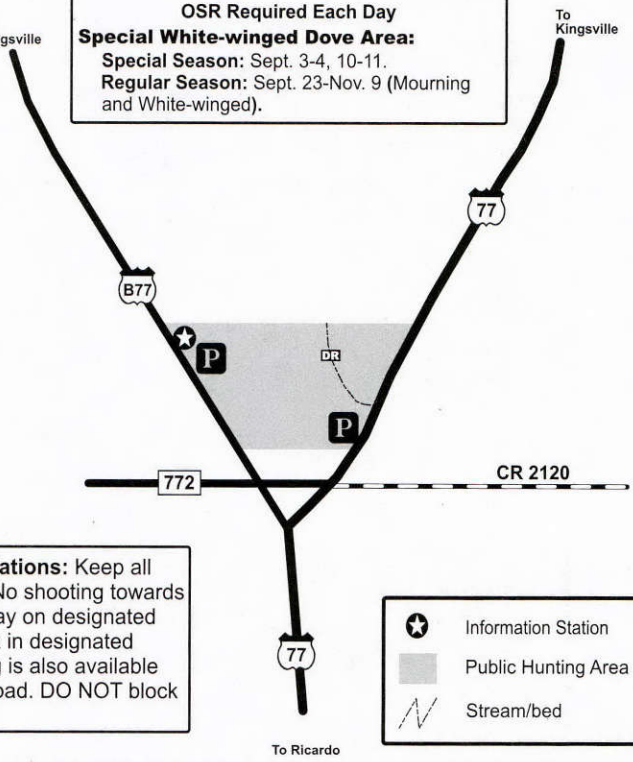
South Kingsville
Unit #2260
51 Acres



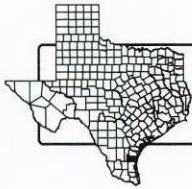
LEGAL GAME • 2016-2017
 OSR Required Each Day
Special White-winged Dove Area:
Special Season: Sept. 3-4, 10-11.
Regular Season: Sept. 23-Nov. 9 (Mourning and White-winged).



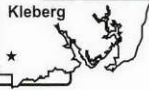
Special Regulations: Keep all gates closed. No shooting towards residences. Stay on designated roads and park in designated areas. Parking is also available along county road. DO NOT block traffic.



- Information Station
- Public Hunting Area
- Stream/bed



**U.R.I. Lease
Unit #2292
71 Acres**



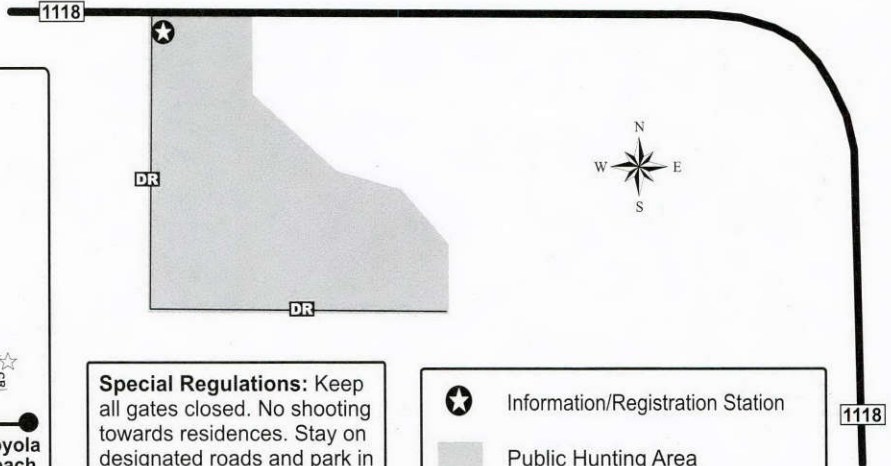
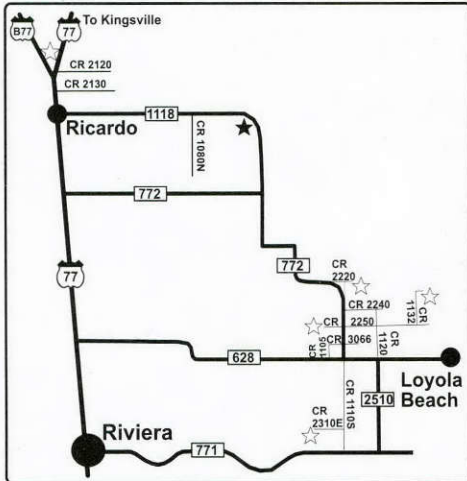
LEGAL GAME • 2016-2017

OSR Required Each Day

Special White-winged Dove Area:

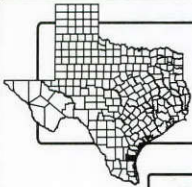
Special Season: Sept. 3-4, 10-11.

Regular Season: Sept. 23-Nov. 9 (Mourning and White-winged).



Special Regulations: Keep all gates closed. No shooting towards residences. Stay on designated roads and park in designated areas. Do not drive on designated roads when wet.

- Information/Registration Station
- Public Hunting Area
- Designated Public Hunting Road when wet.



**Haffey
Unit #2476
48 Acres**



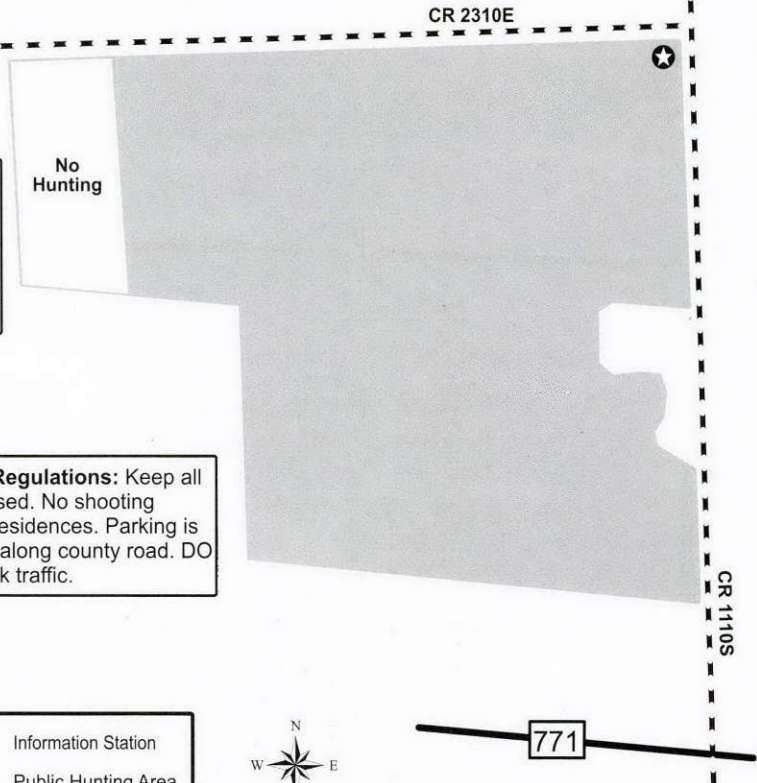
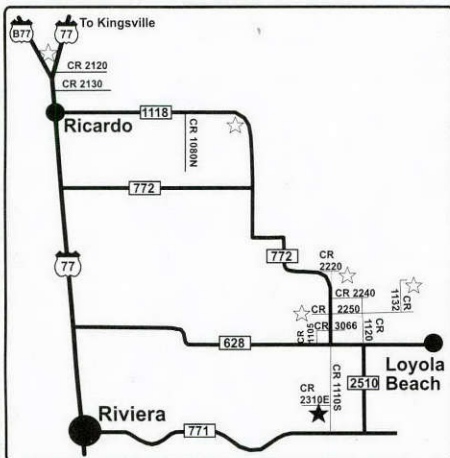
LEGAL GAME • 2016-2017

OSR Required Each Day

Special White-winged Dove Area:

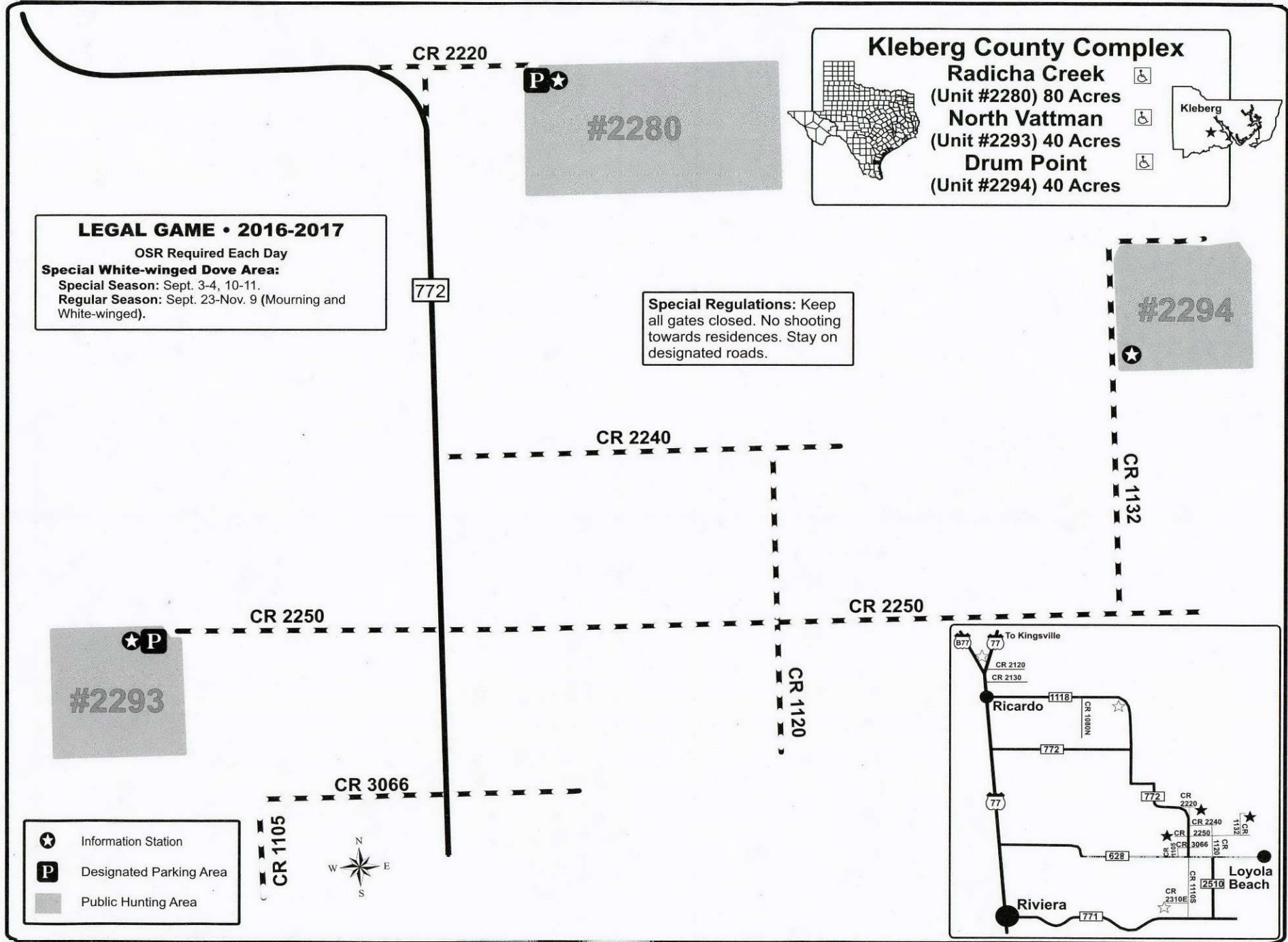
Special Season: Sept. 3-4, 10-11.

Regular Season: Sept. 23-Nov. 9 (Mourning and White-winged).



Special Regulations: Keep all gates closed. No shooting towards residences. Parking is available along county road. DO NOT block traffic.

- Information Station
- Public Hunting Area



LEGAL GAME • 2016-2017
 OSR Required Each Day
Special White-winged Dove Area:
 Special Season: Sept. 3-4, 10-11.
 Regular Season: Sept. 23-Nov. 9 (Mourning and White-winged).

Special Regulations: Keep all gates closed. No shooting towards residences. Stay on designated roads.

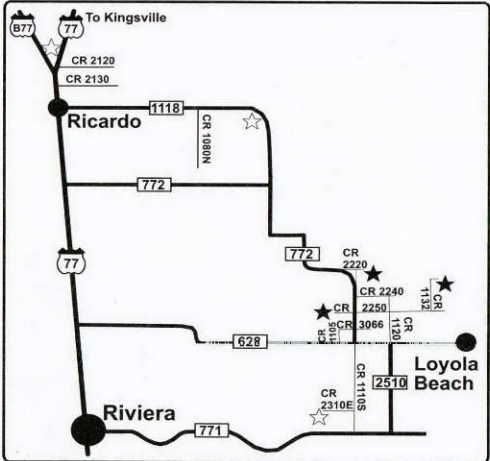
Kleberg County Complex

Radicha Creek (Unit #2280) 80 Acres

North Vattman (Unit #2293) 40 Acres

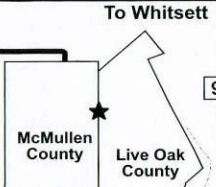
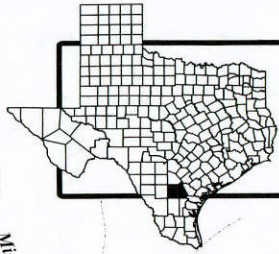
Drum Point (Unit #2294) 40 Acres





James Daughtrey WMA Unit #713 26,153 acres

Property owned by U.S. Bureau of Reclamation and City of Corpus Christi



North Shore Unit
East & West Compartments
2,323 Acres

Highway 99 Unit - East
Compartment 8
695 Acres

Highway 99 Unit - West
Compartment 7
782 Acres

Mason Point Unit
Compartments 11-13
1,053 Acres

South Shore Unit
Compartments 14-15
1,300 Acres

Waterfowl Hunting Area - 20,000 acres:
Waterfowl Hunting is restricted to the surface of Choke Canyon Reservoir and within the first 50 feet of the bank from the existing water's edge on both the north and south shores of the lake. **No Hunting within 200 yards of the Calliham and South Shore State Park units or dam complex.**

POSTCARD SELECTION HUNTS
Archery Deer, Feral Hog, Coyote.
See front section of booklet for Postcard Selection Hunt information.

NOTICE
No general seasons for big game. All alligator, deer, javelina, turkey, and feral hog hunts are by drawn special permit only. See the Public Hunt Draw System on the TPWD website for more information.information.

LAKE PORTION OF WMA: Open through the duration of waterfowl season until Jan 31. **LAND PORTION OF WMA:** (see map) Open for species & seasons defined in the legal game box. **EXCEPT CLOSED:** Nov. 5-20.
COMPARTMENTS 1-6, 9 & 10 ARE CLOSED except to waterfowl hunting by boat access only. Frio River and Bracken boat ramps will be opened during high water conditions only.
ENTIRE AREA CLOSED: Jan. 30-Mar. 31.

Frio River Boat Ramp
Closed seasonally during low water conditions and during special draw hunts

Highway 99 Boat Ramp

Mason Point Boat Ramp

Bracken Boat Ramp
Closed seasonally during low water conditions.

3445

99

To Tilden

99

To Whitsett

McMullen County
Live Oak County



0 1 2
APPROXIMATE SCALE IN MILES 1545

LEGAL GAME • 2016-2017

All public users must perform on-site registration. Parking at designated access points or boat ramps only. No Motor Vehicle Access.

Dove: Special Season: Sept. 3-4, 10-11. **Regular Season:** Sept. 23-Nov. 4, Dec. 17-Jan. 20.
Quail: Oct. 29-Nov. 4, Nov. 26-Dec. 4, Dec. 24-Jan. 1, and Jan. 14-20.

Waterfowl: Each day of the **Early Teal**, and **South Zone Duck Youth** and **General Season** (See area closed dates for access information). All waterfowl species having an open season may be hunted. When the land areas are closed, all waterfowl hunters may access the lake through public boats ramps but must remain within the first 50 feet of the bank from the existing waters edge on both the north and south shores of the lake. North Shore State Park Shoreline is open for waterfowl hunting only

Sandhill Cranes: Zone C - May be taken during the dates for waterfowl provided the season is open for Sandhill Cranes.

Rails, Gallinules, Snipe and Woodcock: May be taken during the dates for waterfowl provided the season is open for these species.

Rabbits & Hares: Concurrent with dove, quail, and waterfowl hunts.

Fishing: No APH or LPU permit is required to fish or access the lake through public boat ramps. Fishing from the banks by access through the WMA is prohibited.

SPECIAL REGULATIONS: Park and walk-in only. It is an offense to hunt on the land or water within 200 yards of State Park boundaries. **Certain compartments are closed** for research, habitat management, or demonstration purposes. Please call the Area Office at 361/274-3573 ahead of time for further details. See Prohibited Acts for further restrictions. **General Visitation and Non-Consumptive use open April 1 - August 31.**

- Information / Sign-in Station
- Designated Parking Area
- Area Headquarters
- Special Permit Camping Area (Drawn Hunters Only)
- Public Hunting Area Boat Access Only
- Public Hunting Area Walk-In Compartments
- Stream bed
- Boat Ramp

SCHEDULE OF RECREATIONAL USE AND VISITATION OF PUBLIC HUNTING LANDS

September 1, 2016 through August 31, 2017

Recreational use is defined as any activity other than hunting or fishing. The following is a schedule of provisions for recreational visitation on 47 units of public lands listed in this Map Booklet. The types of public visitation, access permit required, and on-site registration requirements are indicated for each unit.

Recreational users are advised to check with the area for specific information on recreational activities.

IMPORTANT: Public hunts may be in progress on these areas during times recreational access is allowed.

You are advised to check the unit maps to determine hunt dates before you plan your visit. At times when hunting with firearms is authorized, all general users within the hunt area must meet established requirements for visibly wearing 400 square inches of hunter orange material with at least 144 square inches appearing on both chest and back and orange headwear.

APH = Annual Public Hunting Permit

LPU = Limited Public Use Permit

COE = U.S. Army Corps of Engineers

XX = No permit required of persons using only driving tours or nature trails.

USFS = U.S. Forest Service

NOTE: Individuals need have only one of the required permits for the specified area.

SCHEDULE OF RECREATIONAL USE AND VISITATION OF PUBLIC HUNTING LANDS

Page	Unit Number	Area Name	General Visitation	Access Permit	On-Site Registration	Driving Tour	Nature Trail	Day Use Only	Camping	Wildlife Viewing	Hiking	Bicycling	Equestrian
5	702	Matador WMA (806/492-3405)	contact the WMA for specifics	APH or LPU or XX	yes	●			●	●	●		●
6	751	Playa Lakes WMA - Taylor Lakes Unit (806/492-3405)	contact the WMA for specifics	APH or LPU or XX	yes			●		●	●		
12	755	Gene Howe WMA (806/523-8642)	contact the WMA for specifics	APH or LPU or XX	yes		●		●	●	●	●	●
21	701	Black Gap WMA (432/837-3251)	portions open year-round; contact area manager for specifics	APH or LPU or XX	yes	●	●		●	●	●	●	●
22	725	Elephant Mountain WMA (432/837-3251)	contact area manager for specifics	APH or LPU or XX	yes	●			●	●	●		
27	1096	Lake Colorado City SP (325/728-3931)	governed by state park rules	park	yes		●		●	●	●		
29	1166	San Angelo SP (325/47-2687)	governed by state park rules	park	yes		●		●	●	●	●	●
30	502	Twin Buttes PHL (325/651-4844)	open year-round	APH or LPU	no			●	●	●	●	●	
36-37	501	Ray Roberts PHL (COE) (940/627-5475)	open year-round	none	no			●		●	●		
39	731	Cooper WMA (COE) (903/945-3132)	open year-round	none	no			●		●	●	●	
40	1155	South Sulphur Unit-Cooper Lake SP (903/945-5256)	governed by state park rules	park	yes		●		●	●	●		●
42-43	901	Caddo Grasslands WMA (USFS) (940/627-5475)	open year-round	none	yes				●	●	●	●	●
48	708	Tawakoni WMA (903/881-8233)	open year-round	APH or LPU	no				●	●	●		●
49	705	Pat Mayse WMA (COE) (903/328-8597)	contact area manager for specifics	APH or LPU	no				●	●	●		●
53	733	Big Lake Bottom WMA (903/389-7080)	contact the WMA for specifics	APH or LPU	yes					●			
54	754	Gus Engeling WMA (903/328-2251)	contact the WMA for specifics	APH or LPU or XX	yes	●	●		●	●	●	●	
56	727	White Oak Creek WMA (COE) (903/884-3800)	open year-round	none	no			●		●	●		●
58	707	Angela Neches/Dam B WMA (COE) (936/569-8547)	open year-round	none	no		●		●	●	●	●	
59	730	Cadco Lake WMA (903/579-9393)	open year-round	APH or LPU	no				●	●	●	●	●
60-61	747	Alazen Bayou WMA (936/569-8547)	contact the WMA for specifics	APH or LPU	yes				●	●			●
62	122	Cambell Global 122 (936/569-8547)	open year-round	APH or LPU	no				●	●	●	●	●
63	630	Sabine River Authority 630 (936/569-8547)	open year-round	APH or LPU	no				●	●	●	●	●
64	902	Moore Plantation WMA (USFS) (409/625-1940)	open year-round	none	no				●	●	●	●	●

SCHEDULE OF RECREATIONAL USE AND VISITATION OF PUBLIC HUNTING LANDS

Page	Unit Number	Area Name	General Visitation	Access Permit	On-Site Registration	Driving Tour	Nature Trail	Day Use Only	Camping	Wildlife Viewing	Hiking	Bicycling	Equestrian
65	106	Campbell Global 106 (936/569-8547)	open year-round	APH or LPU	no				●	●	●	●	●
66	903	Bannister WMA (USFS) (936/897-1068)	open year-round	none	no				●	●	●	●	●
67	615	North Toledo Bend WMA (936/639-1879)	open year-round	APH or LPU	yes				●	●	●		●
68	732	Old Sabine Bottom WMA (903/881-8233)	contact the WMA for specifics	APH or LPU	yes				●	●	●	●	●
69	904	Alabama Creek WMA (USFS) (936/655-2299)	open year-round	none	no	●			●	●	●	●	●
78-79	703	Richland Creek WMA (903/389-7080)	contact the WMA for specifics	APH or LPU	yes				●	●	●	●	●
81	711	Somerville PHL (COE) (979/289-2392)	contact the WMA for specifics	none	yes			●		●	●	●	
92	607	Luminant Texas 607 (903/928-2251)	open year-round	APH or LPU	no					●	●	●	●
96	709	Granger PHL (COE) (512/859-2668)	portions open year-round; contact the WMA for specifics	none	no				●	●	●	●	
100	716	Nannie Stringfellow WMA (979/323-9669)	contact the WMA for specifics	APH or LPU	yes					●			
101	721	Justin Hurst WMA (979/323-9669)	contact the WMA for specifics	APH or LPU or XX	yes		●	●		●	●	●	
102-103	783	J.D. Murphree WMA (409/736-2551)	contact the WMA for specifics	APH or LPU	yes			●		●			
104	1055	Sea Rim SP (409/971-2559)	governed by state park rules	park	yes		●		●	●	●		
107	729	Mad Island WMA (979/323-9669)	contact the WMA for specifics	APH or LPU	yes			●		●			
108-109	728	Lower Neches WMA (409/736-2551)	contact the WMA for specifics	APH or LPU	no		●	●		●	●		
110	712	Blue Elbow Swamp-Tony Houseman WMA/SP (936/569-8547)	open year-round	APH or LPU	no		●	●		●	●		
112	1044	Huntsville SP (936/295-5644)	governed by state park rules	park	yes		●		●	●	●	●	●
114-115	905	Sam Houston National Forest WMA (USFS) (936/344-6205)	open year-round	none	no	●			●	●	●	●	●
121	722	Matagorda Island WMA (979/323-9669)	portions open year-round; contact the WMA for specifics	APH or LPU	yes				●	●	●	●	
122-123	720	Guadalupe Delta WMA (979/323-9669)	contact the WMA for specifics	APH or LPU	yes			●		●	●	●	
124	1743	Resaca de la Palma SP (956/350-2920)	governed by state park rules	park	yes		●	●		●	●		
125-132		Las Palomas WMA Units (956/501-4793)	contact the WMA for specifics	APH or LPU	yes					●	●		
134	700	Chaparral WMA (830/676-3413)	contact area manager for additional details; open Apr. 1-Aug. 31	APH or LPU or XX	yes	●	●	●	●	●	●	●	
146	713	James E. Daughtrey WMA (361/786-3538)	contact the WMA for specifics	APH or LPU	yes		●	●		●			

ON-SITE REGISTRATION FORMS

Public Hunting Lands

Some units in this booklet require on-site registration (OSR) for entry or participation in certain activities. OSR forms are generally available at the registration station and here in the back of this booklet to comply with on-site registration requirements. See the On-site Registration of the “Questions and Answers” section for more information.

Instructions:

You must fill out the top portion (Part A) of the form and deposit it in the registration box before beginning your activities on the Area. The bottom portion (Part B) must be filled out and placed in the registration box before leaving the Area. Photocopies are acceptable if additional forms are needed.

Formas OSR de registro generalmente están disponibles en la estación de registro. Por favor vea el Suplemento en español para versiones de la forma en español.



TEXAS PARKS AND WILDLIFE DEPARTMENT PUBLIC LEASED HUNTING LANDS

On-Site Registration Form

Instructions: On-Site Registration is required each time a person enters or exits this unit of public hunting land. Complete **PART A** immediately upon arrival and place in Receipt Box before entering the area, and carry bottom section with you. Complete **PART B** prior to leaving area and drop in Receipt Box.

PART A Unit Name or Number _____ Hunt Date _____

Name _____ Age _____ Zip Code _____

PWD 791A-W7000 (5/10) TPWD • 4200 Smith School Road, Austin TX 78744 • www.tpwd.state.tx.us • 1-800-792-1112
Texas Parks and Wildlife Department maintains the information collected through this form. With few exceptions, you are entitled to be informed about the information we collect. Under Sections 552.021 and 552.023 of the Texas Government Code, you are also entitled to receive and review the information. Under Section 559.004, you are also entitled to have this information corrected.

----- (separate here) -----

PART B

Name _____ Date _____ Unit # _____

Please complete the information below to indicate the activity you performed and the wildlife species you hunted on this specific unit. **Note:** Not all of the activities or species listed may be authorized on this area. Check the Legal Game Box for this unit and other posted regulations. Hunting allowed on designated days only.

ACTIVITY PERFORMED

- Hunting
 Other Activity (please specify)

NUMBER OF ANIMALS HARVESTED

Deer _____
Hogs _____
Turkey _____
Dove _____
Waterfowl _____
Squirrel _____
Pheasant _____
Rabbits/Hares _____
Quail _____
Other _____

ANIMALS OBSERVED (circle)

Deer Y or N
Hogs Y or N
Turkey Y or N
Dove Y or N
Waterfowl Y or N
Squirrel Y or N
Pheasant Y or N
Rabbits/Hares Y or N
Quail Y or N
Other (specify) _____

Did you enjoy your hunting experience? Y or N

Would you hunt this unit again? Y or N



TEXAS PARKS AND WILDLIFE DEPARTMENT PUBLIC LEASED HUNTING LANDS

On-Site Registration Form

Instructions: On-Site Registration is required each time a person enters or exits this unit of public hunting land. Complete **PART A** immediately upon arrival and place in Receipt Box before entering the area, and carry bottom section with you. Complete **PART B** prior to leaving area and drop in Receipt Box.

PART A Unit Name or Number _____ Hunt Date _____

Name _____ Age _____ Zip Code _____

PWD 791A-W7000 (5/10) TPWD • 4200 Smith School Road, Austin TX 78744 • www.tpwd.state.tx.us • 1-800-792-1112
Texas Parks and Wildlife Department maintains the information collected through this form. With few exceptions, you are entitled to be informed about the information we collect. Under Sections 552.021 and 552.023 of the Texas Government Code, you are also entitled to receive and review the information. Under Section 559.004, you are also entitled to have this information corrected.

----- (separate here) -----

PART B

Name _____ Date _____ Unit # _____

Please complete the information below to indicate the activity you performed and the wildlife species you hunted on this specific unit. **Note:** Not all of the activities or species listed may be authorized on this area. Check the Legal Game Box for this unit and other posted regulations. Hunting allowed on designated days only.

ACTIVITY PERFORMED

- Hunting
 Other Activity (please specify)

NUMBER OF ANIMALS HARVESTED

Deer _____
Hogs _____
Turkey _____
Dove _____
Waterfowl _____
Squirrel _____
Pheasant _____
Rabbits/Hares _____
Quail _____
Other _____

ANIMALS OBSERVED (circle)

Deer Y or N
Hogs Y or N
Turkey Y or N
Dove Y or N
Waterfowl Y or N
Squirrel Y or N
Pheasant Y or N
Rabbits/Hares Y or N
Quail Y or N
Other (specify) _____

Did you enjoy your hunting experience? Y or N

Would you hunt this unit again? Y or N



TEXAS PARKS AND WILDLIFE DEPARTMENT PUBLIC LEASED HUNTING LANDS

On-Site Registration Form

Instructions: On-Site Registration is required each time a person enters or exits this unit of public hunting land. Complete **PART A** immediately upon arrival and place in Receipt Box before entering the area, and carry bottom section with you. Complete **PART B** prior to leaving area and drop in Receipt Box.

PART A Unit Name or Number _____ Hunt Date _____

Name _____ Age _____ Zip Code _____

PWD 791A-W7000 (5/10) TPWD • 4200 Smith School Road, Austin TX 78744 • www.tpwd.state.tx.us • 1-800-792-1112
Texas Parks and Wildlife Department maintains the information collected through this form. With few exceptions, you are entitled to be informed about the information we collect. Under Sections 552.021 and 552.023 of the Texas Government Code, you are also entitled to receive and review the information. Under Section 559.004, you are also entitled to have this information corrected.

----- (separate here) -----

PART B

Name _____ Date _____ Unit # _____

Please complete the information below to indicate the activity you performed and the wildlife species you hunted on this specific unit. **Note:** Not all of the activities or species listed may be authorized on this area. Check the Legal Game Box for this unit and other posted regulations. Hunting allowed on designated days only.

ACTIVITY PERFORMED	
<input type="checkbox"/> Hunting	
<input type="checkbox"/> Other Activity (please specify)	_____

NUMBER OF ANIMALS HARVESTED	
Deer	_____
Hogs	_____
Turkey	_____
Dove	_____
Waterfowl	_____
Squirrel	_____
Pheasant	_____
Rabbits/Hares	_____
Quail	_____
Other	_____

ANIMALS OBSERVED (circle)	
Deer	Y or N
Hogs	Y or N
Turkey	Y or N
Dove	Y or N
Waterfowl	Y or N
Squirrel	Y or N
Pheasant	Y or N
Rabbits/Hares	Y or N
Quail	Y or N
Other (specify)	_____

Did you enjoy your hunting experience? Y or N

Would you hunt this unit again? Y or N



TEXAS PARKS AND WILDLIFE DEPARTMENT PUBLIC LEASED HUNTING LANDS

On-Site Registration Form

Instructions: On-Site Registration is required each time a person enters or exits this unit of public hunting land. Complete **PART A** immediately upon arrival and place in Receipt Box before entering the area, and carry bottom section with you. Complete **PART B** prior to leaving area and drop in Receipt Box.

PART A Unit Name or Number _____ Hunt Date _____

Name _____ Age _____ Zip Code _____

PWD 791A-W7000 (5/10) TPWD • 4200 Smith School Road, Austin TX 78744 • www.tpwd.state.tx.us • 1-800-792-1112
Texas Parks and Wildlife Department maintains the information collected through this form. With few exceptions, you are entitled to be informed about the information we collect. Under Sections 552.021 and 552.023 of the Texas Government Code, you are also entitled to receive and review the information. Under Section 559.004, you are also entitled to have this information corrected.

----- (separate here) -----

PART B

Name _____ Date _____ Unit # _____

Please complete the information below to indicate the activity you performed and the wildlife species you hunted on this specific unit. **Note:** Not all of the activities or species listed may be authorized on this area. Check the Legal Game Box for this unit and other posted regulations. Hunting allowed on designated days only.

ACTIVITY PERFORMED	
<input type="checkbox"/> Hunting	
<input type="checkbox"/> Other Activity (please specify)	_____

NUMBER OF ANIMALS HARVESTED	
Deer	_____
Hogs	_____
Turkey	_____
Dove	_____
Waterfowl	_____
Squirrel	_____
Pheasant	_____
Rabbits/Hares	_____
Quail	_____
Other	_____

ANIMALS OBSERVED (circle)	
Deer	Y or N
Hogs	Y or N
Turkey	Y or N
Dove	Y or N
Waterfowl	Y or N
Squirrel	Y or N
Pheasant	Y or N
Rabbits/Hares	Y or N
Quail	Y or N
Other (specify)	_____

Did you enjoy your hunting experience? Y or N

Would you hunt this unit again? Y or N



TEXAS PARKS AND WILDLIFE DEPARTMENT PUBLIC LEASED HUNTING LANDS

On-Site Registration Form

Instructions: On-Site Registration is required each time a person enters or exits this unit of public hunting land. Complete **PART A** immediately upon arrival and place in Receipt Box before entering the area, and carry bottom section with you. Complete **PART B** prior to leaving area and drop in Receipt Box.

PART A Unit Name or Number _____ Hunt Date _____

Name _____ Age _____ Zip Code _____

PWD 791A-W7000 (5/10) TPWD • 4200 Smith School Road, Austin TX 78744 • www.tpwd.state.tx.us • 1-800-792-1112
Texas Parks and Wildlife Department maintains the information collected through this form. With few exceptions, you are entitled to be informed about the information we collect. Under Sections 552.021 and 552.023 of the Texas Government Code, you are also entitled to receive and review the information. Under Section 559.004, you are also entitled to have this information corrected.

----- (separate here) -----

PART B

Name _____ Date _____ Unit # _____

Please complete the information below to indicate the activity you performed and the wildlife species you hunted on this specific unit. **Note:** Not all of the activities or species listed may be authorized on this area. Check the Legal Game Box for this unit and other posted regulations. Hunting allowed on designated days only.

ACTIVITY PERFORMED	
<input type="checkbox"/> Hunting	
<input type="checkbox"/> Other Activity (please specify)	_____

NUMBER OF ANIMALS HARVESTED	
Deer	_____
Hogs	_____
Turkey	_____
Dove	_____
Waterfowl	_____
Squirrel	_____
Pheasant	_____
Rabbits/Hares	_____
Quail	_____
Other	_____

ANIMALS OBSERVED (circle)	
Deer	Y or N
Hogs	Y or N
Turkey	Y or N
Dove	Y or N
Waterfowl	Y or N
Squirrel	Y or N
Pheasant	Y or N
Rabbits/Hares	Y or N
Quail	Y or N
Other (specify)	_____

Did you enjoy your hunting experience? Y or N

Would you hunt this unit again? Y or N



TEXAS PARKS AND WILDLIFE DEPARTMENT PUBLIC LEASED HUNTING LANDS

On-Site Registration Form

Instructions: On-Site Registration is required each time a person enters or exits this unit of public hunting land. Complete **PART A** immediately upon arrival and place in Receipt Box before entering the area, and carry bottom section with you. Complete **PART B** prior to leaving area and drop in Receipt Box.

PART A Unit Name or Number _____ Hunt Date _____

Name _____ Age _____ Zip Code _____

PWD 791A-W7000 (5/10) TPWD • 4200 Smith School Road, Austin TX 78744 • www.tpwd.state.tx.us • 1-800-792-1112
Texas Parks and Wildlife Department maintains the information collected through this form. With few exceptions, you are entitled to be informed about the information we collect. Under Sections 552.021 and 552.023 of the Texas Government Code, you are also entitled to receive and review the information. Under Section 559.004, you are also entitled to have this information corrected.

----- (separate here) -----

PART B

Name _____ Date _____ Unit # _____

Please complete the information below to indicate the activity you performed and the wildlife species you hunted on this specific unit. **Note:** Not all of the activities or species listed may be authorized on this area. Check the Legal Game Box for this unit and other posted regulations. Hunting allowed on designated days only.

ACTIVITY PERFORMED	
<input type="checkbox"/> Hunting	
<input type="checkbox"/> Other Activity (please specify)	_____

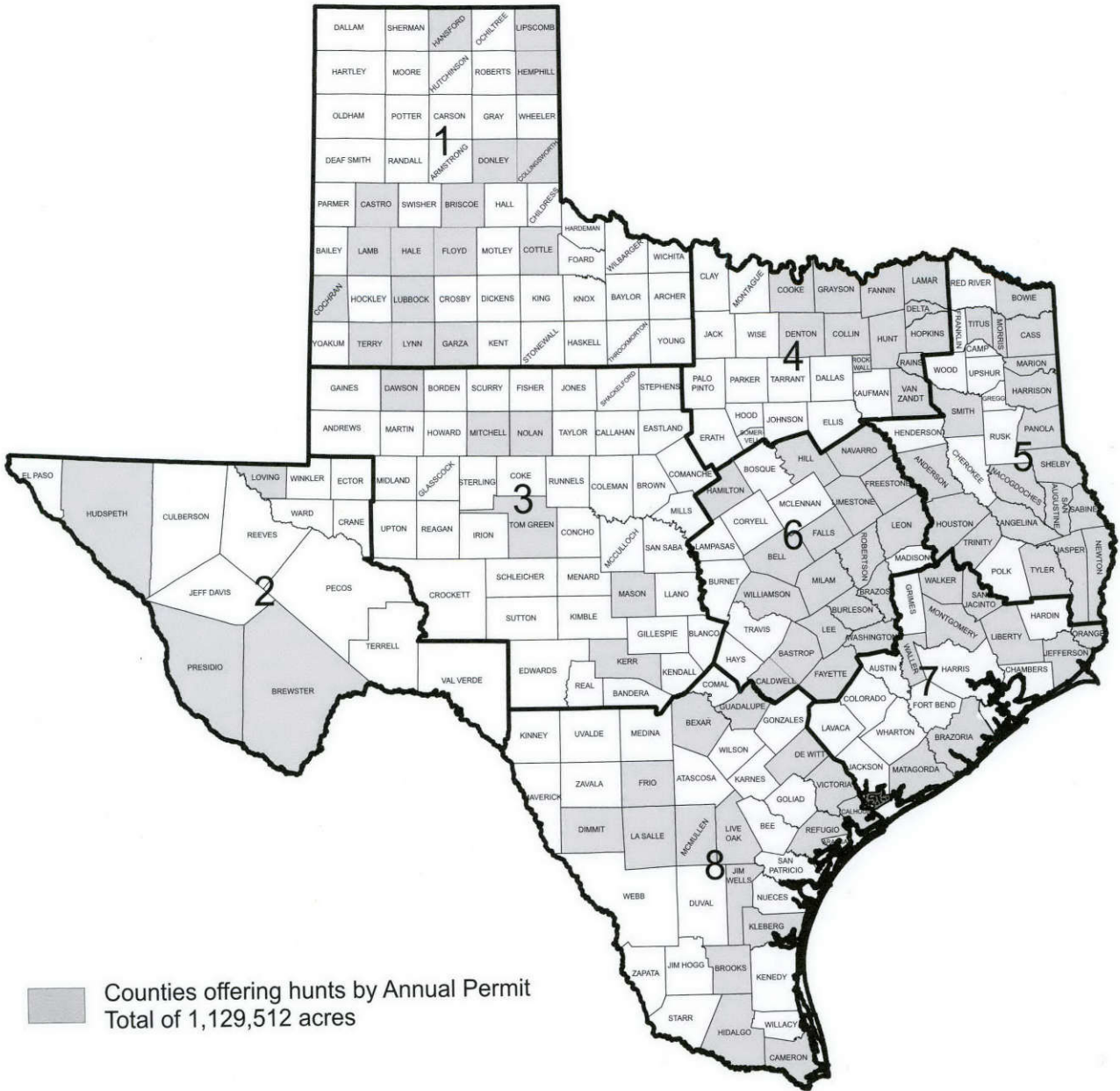
NUMBER OF ANIMALS HARVESTED	
Deer	_____
Hogs	_____
Turkey	_____
Dove	_____
Waterfowl	_____
Squirrel	_____
Pheasant	_____
Rabbits/Hares	_____
Quail	_____
Other	_____

ANIMALS OBSERVED (circle)	
Deer	Y or N
Hogs	Y or N
Turkey	Y or N
Dove	Y or N
Waterfowl	Y or N
Squirrel	Y or N
Pheasant	Y or N
Rabbits/Hares	Y or N
Quail	Y or N
Other (specify)	_____

Did you enjoy your hunting experience? Y or N

Would you hunt this unit again? Y or N

COUNTIES OFFERING PUBLIC HUNTING BY ANNUAL PERMIT



TEXAS PARKS AND WILDLIFE DEPARTMENT

Commission
 T. Dan Friedkin, Chairman *Houston*
 Ralph H. Duggins, Vice-Chairman *Fort Worth*
 Anna B. Galo *Laredo*
 Bill Jones *Austin*
 Jeanne W. Latimer *San Antonio*
 James H. Lee *Houston*
 S. Reed Morian *Houston*
 Dick Scott *Wimberley*
 Kelcy L. Warren *Dallas*
 Lee M. Bass, Chairman-Emeritus *Fort Worth*

Executive Director
 Carter P. Smith

Wildlife Division Director
 Clayton Wolf

Director, Private Lands and Public Hunting Program
 Justin Dreibelbis



Texas Parks and Wildlife Department
4200 Smith School Road
Austin, TX 78744